

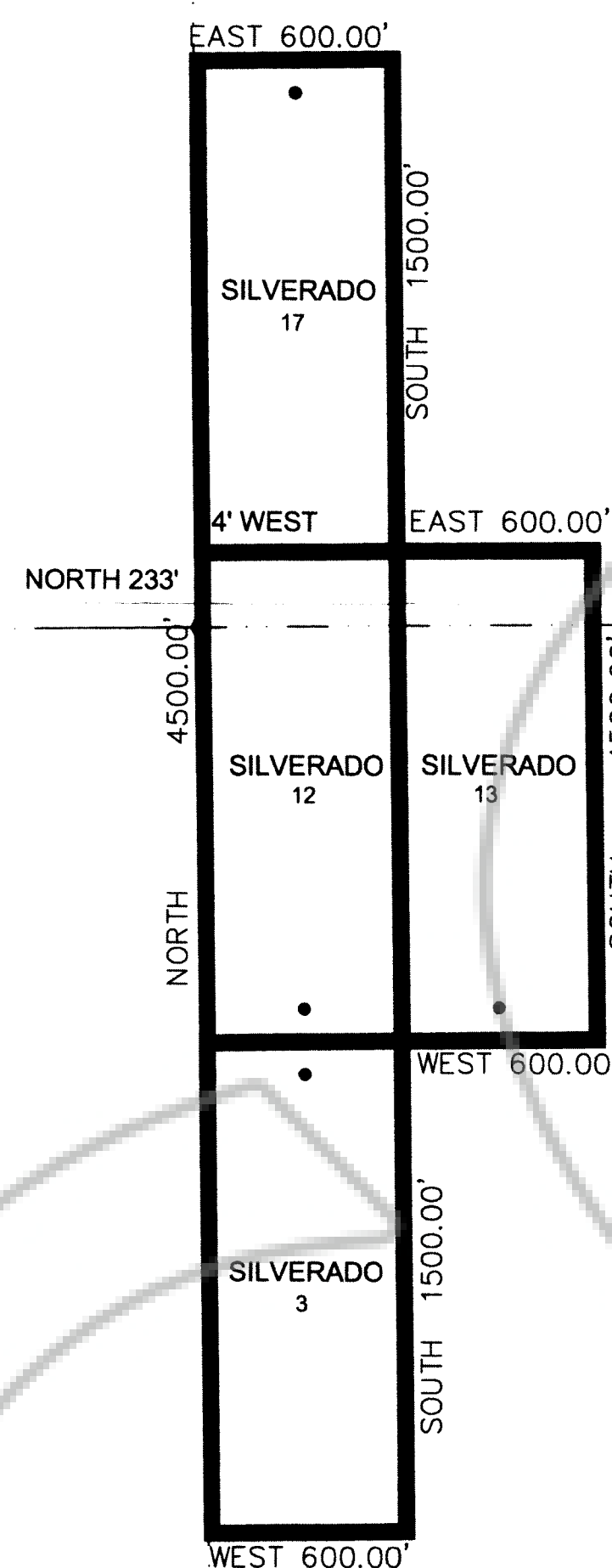
11

12

14

13

T 18 N R 53 E



DESCRIPTION

MAP OF: SILVERADO 3, 12-13, & 17 HOOSAC MINING CLAIMS, EUREKA COUNTY, NEVADA

NARRATIVE

SECTION LINES SHOWN ON THIS MAP WERE DERIVED FROM THE UNITED STATES DEPARTMENT OF INTERIOR GEOLOGICAL SURVEY QUADRANGLE: WORTHINGTON PEAK, NV 1985. BLM PROTRACTION (RECORD TYPE "RECT") DATED OCTOBER 26, 1964, AND CADASTRAL SURVEY DATED DECEMBER 13, 1881 WERE ALSO USED.

LEGEND

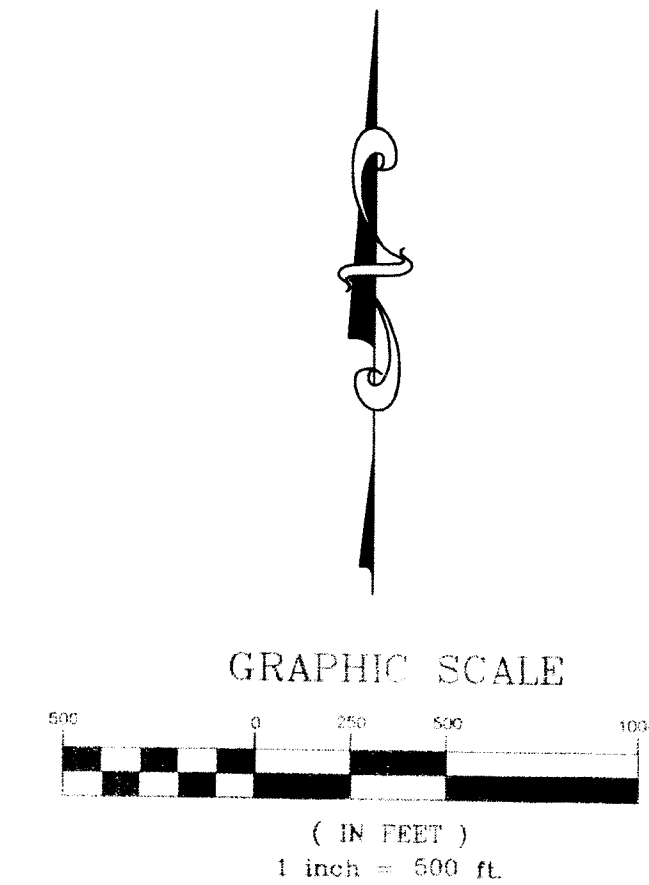
- SPECIFIES MINING MONUMENT SET 10' FROM END-CENTERS OF CLAIM. (UNLESS OTHERWISE NOTED ON PLAT)
- ◆ BLM (RECORD) SECTIONAL MONUMENT (UNLESS OTHERWISE NOTED ON PLAT)
- SECTION LINE
- TOWNSHIP OR RANGE LINE

NOTES:

ALL CLAIMS ARE 600' X 1500', WITH ALL LOCATION MONUMENTS OFFSET 10' FROM END-CENTERS (MID-POINT) AS SHOWN ON SHEETS 2-3.

NORTHWEST CORNER OF SILVERADO 12 IS NORTH 233 FEET, AND WEST 4 FEET FROM THE SOUTHWEST CORNER OF SECTION 12, TOWNSHIP 18 NORTH, RANGE 53 EAST, MOUNT DIABLO MERIDIAN, NEVADA.

LOCATOR: RENVIC ERICKSON FOR SILVER INTERNATIONAL INC.



HOOSAC RECORD OF MINING CLAIMS

LOCATED IN
SECTIONS 11, 12, 13 & 14 TOWNSHIP 18 NORTH, RANGE 53 EAST,
MOUNT DIABLO MERIDIAN NEVADA


PREPARED FOR:
SILVER INTERNATIONAL INC.
545 SOUTH VALLEY VIEW DR.
ST. GEORGE, UT 84770

DOC # 0218596

09/16/2011 01:04 PM
Official Record
Recording requested by
SILVER INTERNATIONAL INC.
Eureka County - NV
Mike Rebaletti - Recorder
Fee: \$64.00 Page: 1 of 1
RPT: Recorded By:
Book: Page: 0000



BUSH & GUDGELL, INC.
Engineers - Planners - Surveyors



DATE: 09/16/11
DRAWN: BHS:ARH
APPROVED:
SCALE: 1"=500'
JOB NO.: 101103

RECORD OF MINING CLAIMS
TOWNSHIP 18 N, RANGE 53 E
MOUNT DIABLO MERIDIAN

SHEET 1 OF 1
101103