

The following Document contains no Personal Information
as defined by NRS 603A.040

CERTIFICATE OF LOCATION
LODE MINING CLAIM

TO ALL WHOM IT MAY CONCERN:

The locator hereby certifies that he has caused to be located the
EX 1 Lode Mining Claim in the
following quarter sections(s):

1/4	Section	Township	Range	Meridian
NE	33	19N	53E	<u>MDB&M</u>
				<u>MDB&M</u>
				<u>MDB&M</u>
				<u>MDB&M</u>

in EUREKA County, Nevada, on the day 3 of OCTOBER, 2011.

Name and mailing address of locator is: EXCELSIOR GOLD INC.
545 S. Valley View Dr. #100
St. George, Utah 84770

The Claim is approximately 1500 feet long and 600 feet wide, such that 150 feet are claimed in a WEST direction and 1350 feet in a EAST direction from the point of discovery (monument of location), at which the Notice of Location was posted, together with 300 feet on each side of the monument of location and center line of the Claim.

The exterior boundaries are distinctly marked by four substantial monuments. Each corner monument consists of a 2" x 2" x 4' wooden post, clearly marked by permanent mark and/or metal tags, scribed with claim name and corner description, set on foot in the ground. the boundaries can be readily traced by beginning at corner No. 1, the Northwest corner:

thence 1500 feet EAST to the NE corner, corner No. 2,
thence 600 feet SOUTH to the SE corner, corner No. 3,
thence 1500 feet WEST to the SW corner, corner No. 4,
thence 600 feet NORTH to the NW corner, corner No. 1, the point of beginning.

The boundaries or said claim were defined by law within sixty days from the date of posting of the Notice of Location. the location work, consisting of the making and filing of maps and the payment of fees prescribed by NRS 517.040, was completed by the date of recordation of this certificate.

Dated this 19 day of DECEMBER, 2011.

Discoverer, Locator, and Claimant: Silver International Inc.

By [Signature]
Agent Renvic M. Erickson

DOC # 0219227

12/20/2011

12:57 PM

Official Record
Recording requested By
EXCELSIOR GOLD INC

Eureka County - NV
Mike Rebaleati - Recorder

Fee: \$22.50

Page 1 of 1

RPTT:

Recorded By: FES

Book- 526 Page- 0328



0219227

RECORDER'S STAMP

The following Document contains no Personal Information
as defined by NRS 603A.040

CERTIFICATE OF LOCATION
LODE MINING CLAIM

TO ALL WHOM IT MAY CONCERN:

The locator hereby certifies that he has caused to be located the
EX 2 Lode Mining Claim in the
following quarter sections(s):

1/4	Section	Township	Range	Meridian
NW	33	19N	53E	<u>MDB&M</u>
SW	28	19N	53E	<u>MDB&M</u>
				<u>MDB&M</u>
				<u>MDB&M</u>

RECORDER'S STAMP

in EUREKA County, Nevada, on the day 3 of OCTOBER, 2011.

Name and mailing address of locator is: EXCELSIOR GOLD INC.
545 S. Valley View Dr. #100
St. George, Utah 84770

The Claim is approximately 1500 feet long and 600 feet wide, such that 10 feet are claimed in a EAST direction and 1490 feet in a WEST direction from the point of discovery (monument of location), at which the Notice of Location was posted, together with 300 feet on each side of the monument of location and center line of the Claim.

The exterior boundaries are distinctly marked by four substantial monuments. Each corner monument consists of a 2" x 2" x 4' wooden post, clearly marked by permanent mark and/or metal tags, scribed with claim name and corner description, set on foot in the ground. the boundaries can be readily traced by beginning at corner No. 1, the Northwest corner:

thence 1500 feet EAST to the NE corner, corner No. 2,
thence 600 feet SOUTH to the SE corner, corner No. 3,
thence 1500 feet WEST to the SW corner, corner No. 4,
thence 600 feet NORTH to the NW corner, corner No. 1, the point of beginning.

The boundaries or said claim were defined by law within sixty days from the date of posting of the Notice of Location. the location work, consisting of the making and filing of maps and the payment of fees prescribed by NRS 517.040, was completed by the date of recordation of this certificate.

Dated this 19 day of DECEMBER, 2011.

Discoverer, Locator, and Claimant: Silver International Inc.

By [Signature]
Agent Renvic M. Erickson

DOC # 0219228

12/20/2011

12:57 PM

Official Record

Recording requested By
EXCELSIOR GOLD INC

Eureka County - NV
Mike Rebaleati - Recorder

Fee: \$22.50

Page 1 of 1

RPTT:

Recorded By: FES

Book- 526 Page- 0329



0219228

DOC # 0219229

12/20/2011

12:57 PM

Official Record

Recording requested By
EXCELSIOR GOLD INC

Eureka County - NV

Mike Rebaleati - Recorder

Fee: \$22.50

Page 1 of 1

RPTT:

Recorded By: FES

Book- 526 Page- 0330

The following Document contains no Personal Information
as defined by NRS 603A.040

CERTIFICATE OF LOCATION
LODE MINING CLAIM

TO ALL WHOM IT MAY CONCERN:

The locator hereby certifies that he has caused to be located the
EX 3 Lode Mining Claim in the
following quarter sections(s):

1/4	Section	Township	Range	Meridian
NWNE	33	19N	53E	<u>MDB&M</u>
SWSE	28	19N	53E	<u>MDB&M</u>
				<u>MDB&M</u>
				<u>MDB&M</u>

RECORDER'S STAMP

in EUREKA County, Nevada, on the day 3 of OCTOBER, 2011.

Name and mailing address of locator is: EXCELSIOR GOLD INC.

545 S. Valley View Dr. #100
St. George, Utah 84770

The Claim is approximately 1500 feet long and 600 feet wide, such that 10 feet are claimed in a WEST direction and 1490 feet in a EAST direction from the point of discovery (monument of location), at which the Notice of Location was posted, together with 300 feet on each side of the monument of location and center line of the Claim.

The exterior boundaries are distinctly marked by four substantial monuments. Each corner monument consists of a 2" x 2" x 4' wooden post, clearly marked by permanent mark and/or metal tags, scribed with claim name and corner description, set on foot in the ground. the boundaries can be readily traced by beginning at corner No. 1, the Northwest corner:

thence 1500 feet EAST to the NE corner, corner No. 2,
thence 600 feet SOUTH to the SE corner, corner No. 3,
thence 1500 feet WEST to the SW corner, corner No. 4,
thence 600 feet NORTH to the NW corner, corner No. 1, the point of beginning.

The boundaries or said claim were defined by law within sixty days from the date of posting of the Notice of Location. the location work, consisting of the making and filing of maps and the payment of fees prescribed by NRS 517.040, was completed by the date of recordation of this certificate.

Dated this 19 day of DECEMBER, 2011.

Discoverer, Locator, and Claimant: Silver International Inc.

By

Agent Rennie M. Erickson



The following Document contains no Personal Information
as defined by NRS 603A.040

CERTIFICATE OF LOCATION
LODE MINING CLAIM

TO ALL WHOM IT MAY CONCERN:

The locator hereby certifies that he has caused to be located the
EX 4 Lode Mining Claim in the
following quarter sections(s):

<u>1/4</u>	<u>Section</u>	<u>Township</u>	<u>Range</u>	<u>Meridian</u>
NWNE	33	19N	53E	MDB&M
				MDB&M
				MDB&M
				MDB&M

in EUREKA County, Nevada, on the day 3 of OCTOBER, 2011.

Name and mailing address of locator is: EXCELSIOR GOLD INC.
545 S. Valley View Dr. #100
St. George, Utah 84770

The Claim is approximately 1500 feet long and 600 feet wide, such that 10 feet are claimed in a WEST direction and 1490 feet in a EAST direction from the point of discovery (monument of location), at which the Notice of Location was posted, together with 300 feet on each side of the monument of location and center line of the Claim.

The exterior boundaries are distinctly marked by four substantial monuments. Each corner monument consists of a 2" x 2" x 4' wooden post, clearly marked by permanent mark and/or metal tags, scribed with claim name and corner description, set on foot in the ground. the boundaries can be readily traced by beginning at corner No. 1, the Northwest corner:


thence 1500 feet EAST to the NE corner, corner No. 2,
thence 600 feet SOUTH to the SE corner, corner No. 3,
thence 1500 feet WEST to the SW corner, corner No. 4,
thence 600 feet NORTH to the NW corner, corner No. 1, the point of beginning.

The boundaries or said claim were defined by law within sixty days from the date of posting of the Notice of Location. the location work, consisting of the making and filing of maps and the payment of fees prescribed by NRS 517.040, was completed by the date of recordation of this certificate.

Dated this 19 day of DECEMBER, 2011.

Discoverer, Locator, and Claimant: Silver International Inc.

By


Agent Renvic M. Erickson

DOC # 0219230

12/20/2011

12:57 PM

Official Record

Recording requested By
EXCELSIOR GOLD INC

Eureka County - NV

Mike Rebaleati - Recorder

Fee: \$22.50

Page 1 of 1

RPTT:

Recorded By: FES

Book- 526 Page- 0331



0219230

RECORDER'S STAMP

DOC # 0219231

12/20/2011

12:57 PM

Official RecordRecording requested By
EXCELSIOR GOLD INC

Eureka County - NV

Mike Rebaleati - Recorder

Fee: \$22.50

Page 1 of 1

RPTT:

Recorded By: FES

Book- 526 Page- 0332



0219231

The following Document contains no Personal Information
as defined by NRS 603A.040

**CERTIFICATE OF LOCATION
LODE MINING CLAIM**

TO ALL WHOM IT MAY CONCERN:

The locator hereby certifies that he has caused to be located the
EX 5 Lode Mining Claim in the
following quarter sections(s):

1/4	Section	Township	Range	Meridian
NW	33	19N	53E	<u>MDB&M</u>
				<u>MDB&M</u>
				<u>MDB&M</u>
				<u>MDB&M</u>

RECORDER'S STAMP

in EUREKA County, Nevada, on the day 3 of OCTOBER, 2011.

Name and mailing address of locator is: EXCELSIOR GOLD INC.

545 S. Valley View Dr. #100
St. George, Utah 84770

The Claim is approximately 1500 feet long and 600 feet wide, such that 10 feet are claimed in a EAST direction and 1490 feet in a WEST direction from the point of discovery (monument of location), at which the Notice of Location was posted, together with 300 feet on each side of the monument of location and center line of the Claim.

The exterior boundaries are distinctly marked by four substantial monuments. Each corner monument consists of a 2" x 2" x 4' wooden post, clearly marked by permanent mark and/or metal tags, scribed with claim name and corner description, set on foot in the ground. the boundaries can be readily traced by beginning at corner No. 1, the Northwest corner:

thence 1500 feet EAST to the NE corner, corner No. 2,
thence 600 feet SOUTH to the SE corner, corner No. 3,
thence 1500 feet WEST to the SW corner, corner No. 4,
thence 600 feet NORTH to the NW corner, corner No. 1, the point of beginning.

The boundaries or said claim were defined by law within sixty days from the date of posting of the Notice of Location. the location work, consisting of the making and filing of maps and the payment of fees prescribed by NRS 517.040, was completed by the date of recordation of this certificate.

Dated this 19 day of DECEMBER, 2011.

Discoverer, Locator, and Claimant: Silver International Inc.

By [Signature]
Agent Renvic M. Erickson

DOC # 0219232

12/20/2011

12:57 PM

Official Record

Recording requested By
EXCELSIOR GOLD INC

Eureka County - NV
Mike Rebaleati - Recorder

Fee: \$22.50

Page 1 of 1

RPTT:

Recorded By: FES

Book- 526 Page- 0333

The following Document contains no Personal Information
as defined by NRS 603A.040

**CERTIFICATE OF LOCATION
LODE MINING CLAIM**

TO ALL WHOM IT MAY CONCERN:

The locator hereby certifies that he has caused to be located the
EX 7 Lode Mining Claim in the
following quarter sections(s):

1/4	Section	Township	Range	Meridian
NW	33	19N	53E	MDB&M
NE	32	19N	53E	MDB&M
				MDB&M
				MDB&M

RECORDER'S STAMP

in EUREKA County, Nevada, on the day 3 of OCTOBER, 2011.

Name and mailing address of locator is: EXCELSIOR GOLD INC.

545 S. Valley View Dr. #100
St. George, Utah 84770

The Claim is approximately 1500 feet long and 600 feet wide, such that 10 feet are claimed in a EAST direction and 1490 feet in a WEST direction from the point of discovery (monument of location), at which the Notice of Location was posted, together with 300 feet on each side of the monument of location and center line of the Claim.

The exterior boundaries are distinctly marked by four substantial monuments. Each corner monument consists of a 2" x 2" x 4' wooden post, clearly marked by permanent mark and/or metal tags, scribed with claim name and corner description, set on foot in the ground. the boundaries can be readily traced by beginning at corner No. 1, the Northwest corner:

thence 1500 feet EAST to the NE corner, corner No. 2,
thence 600 feet SOUTH to the SE corner, corner No. 3,
thence 1500 feet WEST to the SW corner, corner No. 4,
thence 600 feet NORTH to the NW corner, corner No. 1, the point of beginning.

The boundaries or said claim were defined by law within sixty days from the date of posting of the Notice of Location. the location work, consisting of the making and filing of maps and the payment of fees prescribed by NRS 517.040, was completed by the date of recordation of this certificate.

Dated this 19 day of DECEMBER, 2011.

Discoverer, Locator, and Claimant: Silver International Inc.

By

Agent Renvic M. Erickson



0219232

DOC # 0219233

12/20/2011

12:57 PM

Official Record

Recording requested By
EXCELSIOR GOLD INC

Eureka County - NV

Mike Rebaleati - Recorder

Fee: \$22.50

Page 1 of 1

RPTT:

Recorded By: FES

Book- 526 Page- 0334

The following Document contains no Personal Information
as defined by NRS 603A.040

CERTIFICATE OF LOCATION
LODE MINING CLAIM

TO ALL WHOM IT MAY CONCERN:

The locator hereby certifies that he has caused to be located the
EX 8 Lode Mining Claim in the
following quarter sections(s):

<u>1/4</u>	<u>Section</u>	<u>Township</u>	<u>Range</u>	<u>Meridian</u>
NW	33	19N	53E	<u>MDB&M</u>
				<u>MDB&M</u>
				<u>MDB&M</u>
				<u>MDB&M</u>

RECORDER'S STAMP

in EUREKA County, Nevada, on the day 3 of OCTOBER, 2011.

Name and mailing address of locator is: EXCELSIOR GOLD INC.

545 S. Valley View Dr. #100
St. George, Utah 84770

The Claim is approximately 1500 feet long and 600 feet wide, such that 10 feet are claimed in a EAST direction and 1490 feet in a WEST direction from the point of discovery (monument of location), at which the Notice of Location was posted, together with 300 feet on each side of the monument of location and center line of the Claim.

The exterior boundaries are distinctly marked by four substantial monuments. Each corner monument consists of a 2" x 2" x 4' wooden post, clearly marked by permanent mark and/or metal tags, scribed with claim name and corner description, set on foot in the ground. the boundaries can be readily traced by beginning at corner No. 1, the Northwest corner:

thence 1500 feet EAST to the NE corner, corner No. 2,
thence 600 feet SOUTH to the SE corner, corner No. 3,
thence 1500 feet WEST to the SW corner, corner No. 4,
thence 600 feet NORTH to the NW corner, corner No. 1, the point of beginning.

The boundaries or said claim were defined by law within sixty days from the date of posting of the Notice of Location. the location work, consisting of the making and filing of maps and the payment of fees prescribed by NRS 517.040, was completed by the date of recordation of this certificate.

Dated this 19 day of DECEMBER, 2011.

Discoverer, Locator, and Claimant: Silver International Inc.

By [Signature]
Agent Renvic M. Erickson



DOC # 0219234

12/20/2011

12:57 PM

Official Record
Recording requested By
EXCELSIOR GOLD INC

Eureka County - NV

Mike Rebaleati - Recorder

Fee: \$22.50

Page 1 of 1

RPTT:

Recorded By: FES

Book- 526 Page- 0335

The following Document contains no Personal Information
as defined by NRS 603A.040

CERTIFICATE OF LOCATION

LODE MINING CLAIM

TO ALL WHOM IT MAY CONCERN:

The locator hereby certifies that he has caused to be located the
EX 9 Lode Mining Claim in the
following quarter sections(s):

1/4	Section	Township	Range	Meridian
NWNE	33	19N	53E	MDB&M
				MDB&M
				MDB&M
				MDB&M

RECORDER'S STAMP

in EUREKA County, Nevada, on the day 3 of OCTOBER, 2011.

Name and mailing address of locator is: EXCELSIOR GOLD INC.
545 S. Valley View Dr. #100
St. George, Utah 84770

The Claim is approximately 1500 feet long and 600 feet wide, such that 10 feet are claimed in a WEST direction and 1490 feet in a EAST direction from the point of discovery (monument of location), at which the Notice of Location was posted, together with 300 feet on each side of the monument of location and center line of the Claim.

The exterior boundaries are distinctly marked by four substantial monuments. Each corner monument consists of a 2" x 2" x 4" wooden post, clearly marked by permanent mark and/or metal tags, scribed with claim name and corner description, set on foot in the ground. the boundaries can be readily traced by beginning at corner No. 1, the Northwest corner:

thence 1500 feet EAST to the NE corner, corner No. 2,
thence 600 feet SOUTH to the SE corner, corner No. 3,
thence 1500 feet WEST to the SW corner, corner No. 4,
thence 600 feet NORTH to the NW corner, corner No. 1, the point of beginning.

The boundaries or said claim were defined by law within sixty days from the date of posting of the Notice of Location. the location work, consisting of the making and filing of maps and the payment of fees prescribed by NRS 517.040, was completed by the date of recordation of this certificate.

Dated this 19 day of DECEMBER, 2011.

Discoverer, Locator, and Claimant: Silver International Inc.

By

[Signature]
Agent Renvic M. Erickson



0219234

DOC # 0219235

12/20/2011

12:57 PM

Official Record

Recording requested By
EXCELSIOR GOLD INC

Eureka County - NV

Mike Rebaleati - Recorder

Fee: \$22.50

Page 1 of 1

RPTT:

Recorded By: FES

Book- 526 Page- 0336

The following Document contains no Personal Information
as defined by NRS 603A.040

**CERTIFICATE OF LOCATION
LODE MINING CLAIM**

TO ALL WHOM IT MAY CONCERN:

The locator hereby certifies that he has caused to be located the
EX 10 Lode Mining Claim in the
following quarter sections(s):

<u>1/4</u>	<u>Section</u>	<u>Township</u>	<u>Range</u>	<u>Meridian</u>
NE	33	19N	53E	MDB&M
				MDB&M
				MDB&M
				MDB&M

RECORDER'S STAMP

in EUREKA County, Nevada, on the day 3 of OCTOBER, 2011.

Name and mailing address of locator is:

EXCELSIOR GOLD INC.

545 S. Valley View Dr. #100
St. George, Utah 84770

The Claim is approximately 1500 feet long and 600 feet wide, such that 10 feet are claimed in a WEST direction and 1490 feet in a EAST direction from the point of discovery (monument of location), at which the Notice of Location was posted, together with 300 feet on each side of the monument of location and center line of the Claim.

The exterior boundaries are distinctly marked by four substantial monuments. Each corner monument consists of a 2" x 2" x 4' wooden post, clearly marked by permanent mark and/or metal tags, scribed with claim name and corner description, set on foot in the ground. the boundaries can be readily traced by beginning at corner No. 1, the Northwest corner:


thence 1500 feet EAST to the NE corner, corner No. 2,
thence 600 feet SOUTH to the SE corner, corner No. 3,
thence 1500 feet WEST to the SW corner, corner No. 4,
thence 600 feet NORTH to the NW corner, corner No. 1, the point of beginning.

The boundaries or said claim were defined by law within sixty days from the date of posting of the Notice of Location. the location work, consisting of the making and filing of maps and the payment of fees prescribed by NRS 517.040, was completed by the date of recordation of this certificate.

Dated this 19 day of DECEMBER, 2011.

Discoverer, Locator, and Claimant: Silver International Inc.

By


Agent Renvic M. Erickson



DOC # 0219236

12/20/2011

12:57 PM

Official Record

Recording requested By
EXCELSIOR GOLD INC

Eureka County - NV

Mike Rebaleati - Recorder

Fee: \$22.50

Page 1 of 1

RPTT:

Recorded By: FES

Book- 526 Page- 0337

The following Document contains no Personal Information
as defined by NRS 603A.040

**CERTIFICATE OF LOCATION
LODE MINING CLAIM**

TO ALL WHOM IT MAY CONCERN:

The locator hereby certifies that he has caused to be located the
EX 11 Lode Mining Claim in the
following quarter sections(s):

<u>1/4</u>	<u>Section</u>	<u>Township</u>	<u>Range</u>	<u>Meridian</u>
NWNE	33	19N	53E	MDB&M
				MDB&M
				MDB&M
				MDB&M

RECORDER'S STAMP

in EUREKA County, Nevada, on the day 3 of OCTOBER, 2011.

Name and mailing address of locator is: EXCELSIOR GOLD INC.

545 S. Valley View Dr. #100
St. George, Utah 84770

The Claim is approximately 1500 feet long and 600 feet wide, such that 10 feet are claimed in a EAST direction and 1490 feet in a WEST direction from the point of discovery (monument of location), at which the Notice of Location was posted, together with 300 feet on each side of the monument of location and center line of the Claim.

The exterior boundaries are distinctly marked by four substantial monuments. Each corner monument consists of a 2" x 2" x 4" wooden post, clearly marked by permanent mark and/or metal tags, scribed with claim name and corner description, set on foot in the ground. the boundaries can be readily traced by beginning at corner No. 1, the Northwest corner:

thence 1500 feet EAST to the NE corner, corner No. 2,
thence 600 feet SOUTH to the SE corner, corner No. 3,
thence 1500 feet WEST to the SW corner, corner No. 4,
thence 600 feet NORTH to the NW corner, corner No. 1, the point of beginning.

The boundaries or said claim were defined by law within sixty days from the date of posting of the Notice of Location. the location work, consisting of the making and filing of maps and the payment of fees prescribed by NRS 517.040, was completed by the date of recordation of this certificate.

Dated this 19 day of DECEMBER, 2011.

Discoverer, Locator, and Claimant: Silver International Inc.

By

[Signature]
Agent Renvic M. Erickson



0219236

DOC # 0219237

12/20/2011

12:57 PM

Official Record

Recording requested By
EXCELSIOR GOLD INC.

Eureka County - NV

Mike Rebaleati - Recorder

Fee: \$22.50

Page 1 of 1

RPTT:

Recorded By: FES

Book- 526 Page- 0338

The following Document contains no Personal Information
as defined by NRS 603A.040

**CERTIFICATE OF LOCATION
LODE MINING CLAIM**

TO ALL WHOM IT MAY CONCERN:

The locator hereby certifies that he has caused to be located the
EX 12 Lode Mining Claim in the
following quarter sections(s):

1/4	Section	Township	Range	Meridian
NW	33	19N	53E	MDB&M
				MDB&M
				MDB&M
				MDB&M

RECORDER'S STAMP

in EUREKA County, Nevada, on the day 3 of OCTOBER, 2011.

Name and mailing address of locator is:

EXCELSIOR GOLD INC.

545 S. Valley View Dr. #100
St. George, Utah 84770

The Claim is approximately 1500 feet long and 600 feet wide, such that 10 feet are claimed in a WEST direction and 1490 feet in a EAST direction from the point of discovery (monument of location), at which the Notice of Location was posted, together with 300 feet on each side of the monument of location and center line of the Claim.

The exterior boundaries are distinctly marked by four substantial monuments. Each corner monument consists of a 2" x 2" x 4' wooden post, clearly marked by permanent mark and/or metal tags, scribed with claim name and corner description, set on foot in the ground. the boundaries can be readily traced by beginning at corner No. 1, the Northwest corner:

thence 1500 feet EAST to the NE corner, corner No. 2,
thence 600 feet SOUTH to the SE corner, corner No. 3,
thence 1500 feet WEST to the SW corner, corner No. 4,
thence 600 feet NORTH to the NW corner, corner No. 1, the point of beginning.

The boundaries or said claim were defined by law within sixty days from the date of posting of the Notice of Location. the location work, consisting of the making and filing of maps and the payment of fees prescribed by NRS 517.040, was completed by the date of recordation of this certificate.

Dated this 19 day of DECEMBER, 2011.

Discoverer, Locator, and Claimant: Silver International Inc.

By

Agent Renvic M. Erickson



0219237

DOC # 0219238

12/20/2011

12:57 PM

Official Record

Recording requested By
EXCELSIOR GOLD INC

Eureka County - NV

Mike Rebaleati - Recorder

Fee: \$22.50

Page 1 of 1

RPTT:

Recorded By: FES

Book- 526 Page- 0339

The following Document contains no Personal Information
as defined by NRS 603A.040

CERTIFICATE OF LOCATION
LODE MINING CLAIM

TO ALL WHOM IT MAY CONCERN:

The locator hereby certifies that he has caused to be located the
EX 13 Lode Mining Claim in the
following quarter sections(s):

1/4	Section	Township	Range	Meridian
NE	32	19N	53E	<u>MDB&M</u>
NW	33	19N	53E	<u>MDB&M</u>
				<u>MDB&M</u>
				<u>MDB&M</u>

RECORDER'S STAMP

in EUREKA County, Nevada, on the day 3 of OCTOBER, 2011.

Name and mailing address of locator is: EXCELSIOR GOLD INC.
545 S. Valley View Dr. #100
St. George, Utah 84770

The Claim is approximately 1500 feet long and 600 feet wide, such that 10 feet are claimed in a EAST direction and 1490 feet in a WEST direction from the point of discovery (monument of location), at which the Notice of Location was posted, together with 300 feet on each side of the monument of location and center line of the Claim.

The exterior boundaries are distinctly marked by four substantial monuments. Each corner monument consists of a 2" x 2" x 4' wooden post, clearly marked by permanent mark and/or metal tags, scribed with claim name and corner description, set on foot in the ground. the boundaries can be readily traced by beginning at corner No. 1, the Northwest corner:

thence 1500 feet EAST to the NE corner, corner No. 2,
thence 600 feet SOUTH to the SE corner, corner No. 3,
thence 1500 feet WEST to the SW corner, corner No. 4,
thence 600 feet NORTH to the NW corner, corner No. 1, the point of beginning.

The boundaries or said claim were defined by law within sixty days from the date of posting of the Notice of Location. the location work, consisting of the making and filing of maps and the payment of fees prescribed by NRS 517.040, was completed by the date of recordation of this certificate.

Dated this 19 day of DECEMBER, 2011.

Discoverer, Locator, and Claimant: Silver International Inc.

By [Signature]
Agent Renvic M. Erickson



0219238

DOC # 0219239

12/20/2011

12:57 PM

Official Record
Recording requested By
EXCELSIOR GOLD INC

Eureka County - NV

Mike Rebaleati - Recorder

Fee: \$22.50

Page 1 of 1

RPTT:

Recorded By: FES

Book- 526 Page- 0340

The following Document contains no Personal Information
as defined by NRS 603A.040

CERTIFICATE OF LOCATION
LODE MINING CLAIM

TO ALL WHOM IT MAY CONCERN:

The locator hereby certifies that he has caused to be located the
EX 14 Lode Mining Claim in the
following quarter sections(s):

1/4	Section	Township	Range	Meridian
NESE	32	19N	53E	MDB&M
NWSW	33	19N	53E	MDB&M
				MDB&M
				MDB&M

RECORDER'S STAMP

in EUREKA County, Nevada, on the day 3 of OCTOBER, 2011.

Name and mailing address of locator is: EXCELSIOR GOLD INC.
545 S. Valley View Dr. #100
St. George, Utah 84770

The Claim is approximately 1500 feet long and 600 feet wide, such that 10 feet are claimed in a EAST direction and 1490 feet in a WEST direction from the point of discovery (monument of location), at which the Notice of Location was posted, together with 300 feet on each side of the monument of location and center line of the Claim.

The exterior boundaries are distinctly marked by four substantial monuments. Each corner monument consists of a 2" x 2" x 4' wooden post, clearly marked by permanent mark and/or metal tags, scribed with claim name and corner description, set on foot in the ground. the boundaries can be readily traced by beginning at corner No. 1, the Northwest corner:

thence 1500 feet EAST to the NE corner, corner No. 2,
thence 600 feet SOUTH to the SE corner, corner No. 3,
thence 1500 feet WEST to the SW corner, corner No. 4,
thence 600 feet NORTH to the NW corner, corner No. 1, the point of beginning.

The boundaries or said claim were defined by law within sixty days from the date of posting of the Notice of Location. the location work, consisting of the making and filing of maps and the payment of fees prescribed by NRS 517.040, was completed by the date of recordation of this certificate.

Dated this 19 day of DECEMBER, 2011.

Discoverer, Locator, and Claimant: Silver International Inc.

By

Agent Renvic M. Erickson



DOC # 0219240

12/20/2011

12:57 PM

Official Record

Recording requested By
EXCELSIOR GOLD INC

Eureka County - NV

Mike Rebaleati - Recorder

Fee: \$22.50

Page 1 of 1

RPTT.

Recorded By: FES

Book- 526 Page- 0341

The following Document contains no Personal Information
as defined by NRS 603A.040

CERTIFICATE OF LOCATION
LODE MINING CLAIM

TO ALL WHOM IT MAY CONCERN:

The locator hereby certifies that he has caused to be located the
EX 15 Lode Mining Claim in the
following quarter sections(s):

1/4	Section	Township	Range	Meridian
NWSW	33	19N	53E	MDB&M
				MDB&M
				MDB&M
				MDB&M

RECORDER'S STAMP

in EUREKA County, Nevada, on the day 3 of OCTOBER, 2011.

Name and mailing address of locator is: EXCELSIOR GOLD INC.
545 S. Valley View Dr. #100
St. George, Utah 84770

The Claim is approximately 1500 feet long and 600 feet wide, such that 10 feet are claimed in a WEST direction and 1490 feet in a EAST direction from the point of discovery (monument of location), at which the Notice of Location was posted, together with 300 feet on each side of the monument of location and center line of the Claim.

The exterior boundaries are distinctly marked by four substantial monuments. Each corner monument consists of a 2" x 2" x 4' wooden post, clearly marked by permanent mark and/or metal tags, scribed with claim name and corner description, set on foot in the ground. the boundaries can be readily traced by beginning at corner No. 1, the Northwest corner:

thence 1500 feet EAST to the NE corner, corner No. 2,
thence 600 feet SOUTH to the SE corner, corner No. 3,
thence 1500 feet WEST to the SW corner, corner No. 4,
thence 600 feet NORTH to the NW corner, corner No. 1, the point of beginning.

The boundaries or said claim were defined by law within sixty days from the date of posting of the Notice of Location. the location work, consisting of the making and filing of maps and the payment of fees prescribed by NRS 517.040, was completed by the date of recordation of this certificate.

Dated this 19 day of DECEMBER, 2011.

Discoverer, Locator, and Claimant: Silver International Inc.

By 
Agent Renvic M. Erickson



0219240

DOC # 0219241

12/20/2011

12:57 PM

Official RecordRecording requested By
EXCELSIOR GOLD INC

Eureka County - NV

Mike Rebaleati - Recorder

Fee: \$22.50

Page 1 of 1

RPTT:

Recorded By: FES

Book- 526 Page- 0342

The following Document contains no Personal Information
as defined by NRS 603A.040

**CERTIFICATE OF LOCATION
LODE MINING CLAIM**

TO ALL WHOM IT MAY CONCERN:

The locator hereby certifies that he has caused to be located the
EX 16 Lode Mining Claim in the
following quarter sections(s):

1/4	Section	Township	Range	Meridian
SWSE	33	19N	53E	MDB&M
NWNE	33	19N	53E	MDB&M
				MDB&M
				MDB&M

RECORDER'S STAMP

in EUREKA County, Nevada, on the day 3 of OCTOBER, 2011.

Name and mailing address of locator is: EXCELSIOR GOLD INC.

545 S. Valley View Dr. #100
St. George, Utah 84770

The Claim is approximately 1500 feet long and 600 feet wide, such that 10 feet are claimed in a EAST direction and 1490 feet in a WEST direction from the point of discovery (monument of location), at which the Notice of Location was posted, together with 300 feet on each side of the monument of location and center line of the Claim.

The exterior boundaries are distinctly marked by four substantial monuments. Each corner monument consists of a 2" x 2" x 4' wooden post, clearly marked by permanent mark and/or metal tags, scribed with claim name and corner description, set on foot in the ground. the boundaries can be readily traced by beginning at corner No. 1, the Northwest corner:

thence 1500 feet EAST to the NE corner, corner No. 2,
thence 600 feet SOUTH to the SE corner, corner No. 3,
thence 1500 feet WEST to the SW corner, corner No. 4,
thence 600 feet NORTH to the NW corner, corner No. 1, the point of beginning.

The boundaries or said claim were defined by law within sixty days from the date of posting of the Notice of Location. the location work, consisting of the making and filing of maps and the payment of fees prescribed by NRS 517.040, was completed by the date of recordation of this certificate.

Dated this 19 day of DECEMBER, 2011.

Discoverer, Locator, and Claimant: Silver International Inc.

By [Signature]

Agent Renvic M. Erickson



DOC # 0219242

12/20/2011

12:57 PM

Official Record

Recording requested By
EXCELSIOR GOLD INC

Eureka County - NV

Mike Rebaleati - Recorder

Fee: \$22.50

Page 1 of 1

RPTT:

Recorded By: FES

Book- 526 Page- 0343

The following Document contains no Personal Information
as defined by NRS 603A.040

CERTIFICATE OF LOCATION
LODE MINING CLAIM

TO ALL WHOM IT MAY CONCERN:

The locator hereby certifies that he has caused to be located the
EX 17 Lode Mining Claim in the
following quarter sections(s):

1/4	Section	Township	Range	Meridian
NESE	33	19N	53E	MDB&M
				MDB&M
				MDB&M
				MDB&M

RECORDER'S STAMP

in EUREKA County, Nevada, on the day 3 of OCTOBER, 2011.

Name and mailing address of locator is: EXCELSIOR GOLD INC.545 S. Valley View Dr. #100
St. George, Utah 84770

The Claim is approximately 1500 feet long and 600 feet wide, such that 10 feet are claimed in a WEST direction and 1490 feet in a EAST direction from the point of discovery (monument of location), at which the Notice of Location was posted, together with 300 feet on each side of the monument of location and center line of the Claim.

The exterior boundaries are distinctly marked by four substantial monuments. Each corner monument consists of a 2" x 2" x 4' wooden post, clearly marked by permanent mark and/or metal tags, scribed with claim name and corner description, set on foot in the ground. the boundaries can be readily traced by beginning at corner No. 1, the Northwest corner:

thence 1500 feet EAST to the NE corner, corner No. 2,
thence 600 feet SOUTH to the SE corner, corner No. 3,
thence 1500 feet WEST to the SW corner, corner No. 4,
thence 600 feet NORTH to the NW corner, corner No. 1, the point of beginning.

The boundaries or said claim were defined by law within sixty days from the date of posting of the Notice of Location. the location work, consisting of the making and filing of maps and the payment of fees prescribed by NRS 517.040, was completed by the date of recordation of this certificate.

Dated this 19 day of DECEMBER, 2011.Discoverer, Locator, and Claimant: Silver International Inc.By [Signature]

Agent Renvic M. Erickson



0219242

DOC # 0219243

12/20/2011

12:57 PM

Official Record

Recording requested By
EXCELSIOR GOLD INC

Eureka County - NV
Mike Rebaleati - Recorder

Fee: \$22.50

Page 1 of 1

RPTT:

Recorded By: FES

Book- 526 Page- 0344

The following Document contains no Personal Information
as defined by NRS 603A.040

**CERTIFICATE OF LOCATION
LODE MINING CLAIM**

TO ALL WHOM IT MAY CONCERN:

The locator hereby certifies that he has caused to be located the
EX 18 Lode Mining Claim in the
following quarter sections(s):

<u>1/4</u>	<u>Section</u>	<u>Township</u>	<u>Range</u>	<u>Meridian</u>
SE	33	19N	53E	MDB&M
				MDB&M
				MDB&M
				MDB&M

RECORDER'S STAMP

in EUREKA County, Nevada, on the day 3 of OCTOBER, 2011.

Name and mailing address of locator is: EXCELSIOR GOLD INC.

545 S. Valley View Dr. #100
St. George, Utah 84770

The Claim is approximately 1500 feet long and 600 feet wide, such that 10 feet are claimed in a WEST direction and 1490 feet in a EAST direction from the point of discovery (monument of location), at which the Notice of Location was posted, together with 300 feet on each side of the monument of location and center line of the Claim.

The exterior boundaries are distinctly marked by four substantial monuments. Each corner monument consists of a 2" x 2" x 4' wooden post, clearly marked by permanent mark and/or metal tags, scribed with claim name and corner description, set on foot in the ground. the boundaries can be readily traced by beginning at corner No. 1, the Northwest corner:

thence 1500 feet EAST to the NE corner, corner No. 2,
thence 600 feet SOUTH to the SE corner, corner No. 3,
thence 1500 feet WEST to the SW corner, corner No. 4,
thence 600 feet NORTH to the NW corner, corner No. 1, the point of beginning.

The boundaries or said claim were defined by law within sixty days from the date of posting of the Notice of Location. the location work, consisting of the making and filing of maps and the payment of fees prescribed by NRS 517.040, was completed by the date of recordation of this certificate.

Dated this 19 day of DECEMBER, 2011.

Discoverer, Locator, and Claimant: Silver International Inc.

By

[Signature]
Agent Renvic M. Erickson



DOC # 0219244

12/20/2011

12:57 PM

Official Record

Recording requested By
EXCELSIOR GOLD INC

Eureka County - NV

Mike Rebaleati - Recorder

Fee: \$22.50

Page 1 of 1

RPTT:

Recorded By: FES

Book- 526 Page- 0345

The following Document contains no Personal Information
as defined by NRS 603A.040

CERTIFICATE OF LOCATION

LODE MINING CLAIM

TO ALL WHOM IT MAY CONCERN:

The locator hereby certifies that he has caused to be located the
EX 19 Lode Mining Claim in the
following quarter sections(s):

1/4	Section	Township	Range	Meridian
SWSE	33	19N	53E	<u>MDB&M</u>
				<u>MDB&M</u>
				<u>MDB&M</u>
				<u>MDB&M</u>

RECORDER'S STAMP

in EUREKA County, Nevada, on the day 3 of OCTOBER, 2011.

Name and mailing address of locator is:

EXCELSIOR GOLD INC.

545 S. Valley View Dr. #100

St. George, Utah 84770

The Claim is approximately 1500 feet long and 600 feet wide, such that 10 feet are claimed in a EAST direction and 1490 feet in a WEST direction from the point of discovery (monument of location), at which the Notice of Location was posted, together with 300 feet on each side of the monument of location and center line of the Claim.

The exterior boundaries are distinctly marked by four substantial monuments. Each corner monument consists of a 2" x 2" x 4' wooden post, clearly marked by permanent mark and/or metal tags, scribed with claim name and corner description, set on foot in the ground. the boundaries can be readily traced by beginning at corner No. 1, the Northwest corner:

thence 1500 feet EAST to the NE corner, corner No. 2,

thence 600 feet SOUTH to the SE corner, corner No. 3,

thence 1500 feet WEST to the SW corner, corner No. 4,

thence 600 feet NORTH to the NW corner, corner No. 1, the point of beginning.

The boundaries or said claim were defined by law within sixty days from the date of posting of the Notice of Location. the location work, consisting of the making and filing of maps and the payment of fees prescribed by NRS 517.040, was completed by the date of recordation of this certificate.

Dated this 19 day of DECEMBER, 2011.

Discoverer, Locator, and Claimant: Silver International Inc.

By

Agent Renvic M. Erickson



DOC # 0219245

12/20/2011

12:57 PM

Official Record

Recording requested By
EXCELSIOR GOLD INC

Eureka County - NV

Mike Rebaleati - Recorder

Fee: \$22.50

Page 1 of 1

RPTT:

Recorded By: FES

Book- 526 Page- 0346

The following Document contains no Personal Information
as defined by NRS 603A.040

CERTIFICATE OF LOCATION
LODE MINING CLAIM

TO ALL WHOM IT MAY CONCERN:

The locator hereby certifies that he has caused to be located the
EX 20 Lode Mining Claim in the
following quarter sections(s):

<u>1/4</u>	<u>Section</u>	<u>Township</u>	<u>Range</u>	<u>Meridian</u>
SW	33	19N	53E	MDB&M
				MDB&M
				MDB&M
				MDB&M

RECORDER'S STAMP

in EUREKA County, Nevada, on the day 3 of OCTOBER, 2011.

Name and mailing address of locator is:

EXCELSIOR GOLD INC.

545 S. Valley View Dr. #100
St. George, Utah 84770

The Claim is approximately 1500 feet long and 600 feet wide, such that 10 feet are claimed in a WEST direction and 1490 feet in a EAST direction from the point of discovery (monument of location), at which the Notice of Location was posted, together with 300 feet on each side of the monument of location and center line of the Claim.

The exterior boundaries are distinctly marked by four substantial monuments. Each corner monument consists of a 2" x 2" x 4" wooden post, clearly marked by permanent mark and/or metal tags, scribed with claim name and corner description, set on foot in the ground. the boundaries can be readily traced by beginning at corner No. 1, the Northwest corner:

thence 1500 feet EAST to the NE corner, corner No. 2,
thence 600 feet SOUTH to the SE corner, corner No. 3,
thence 1500 feet WEST to the SW corner, corner No. 4,
thence 600 feet NORTH to the NW corner, corner No. 1, the point of beginning.

The boundaries or said claim were defined by law within sixty days from the date of posting of the Notice of Location. the location work, consisting of the making and filing of maps and the payment of fees prescribed by NRS 517.040, was completed by the date of recordation of this certificate.

Dated this 19 day of DECEMBER, 2011.

Discoverer, Locator, and Claimant: Silver International Inc.

By

Agent Renvic M. Erickson



DOC # 0219246

12/20/2011

12:57 PM

Official Record

Recording requested By
EXCELSIOR GOLD INC

Eureka County - NV
Mike Rebaleati - Recorder

Fee: \$22.50

Page 1 of 1

RPTT:

Recorded By: FES

Book- 526 Page- 0347

The following Document contains no Personal Information
as defined by NRS 603A.040

CERTIFICATE OF LOCATION
LODE MINING CLAIM

TO ALL WHOM IT MAY CONCERN:

The locator hereby certifies that he has caused to be located the
EX 21 Lode Mining Claim in the
following quarter sections(s):

1/4	Section	Township	Range	Meridian
SW	33	19N	53E	MDB&M
SE	32	19N	53E	MDB&M
				MDB&M
				MDB&M

RECORDER'S STAMP

in EUREKA County, Nevada, on the day 3 of OCTOBER, 2011.

Name and mailing address of locator is:

EXCELSIOR GOLD INC.

545 S. Valley View Dr. #100

St. George, Utah 84770

The Claim is approximately 1500 feet long and 600 feet wide, such that 10 feet are claimed in a EAST direction and 1490 feet in a WEST direction from the point of discovery (monument of location), at which the Notice of Location was posted, together with 300 feet on each side of the monument of location and center line of the Claim.

The exterior boundaries are distinctly marked by four substantial monuments. Each corner monument consists of a 2" x 2" x 4' wooden post, clearly marked by permanent mark and/or metal tags, scribed with claim name and corner description, set on foot in the ground. the boundaries can be readily traced by beginning at corner No. 1, the Northwest corner:

thence 1500 feet EAST to the NE corner, corner No. 2,
thence 600 feet SOUTH to the SE corner, corner No. 3,
thence 1500 feet WEST to the SW corner, corner No. 4,
thence 600 feet NORTH to the NW corner, corner No. 1, the point of beginning.

The boundaries or said claim were defined by law within sixty days from the date of posting of the Notice of Location. the location work, consisting of the making and filing of maps and the payment of fees prescribed by NRS 517.040, was completed by the date of recordation of this certificate.

Dated this 19 day of DECEMBER, 2011.

Discoverer, Locator, and Claimant: Silver International Inc.

By

Agent Renvic M. Erickson

The following Document contains no Personal Information
as defined by NRS 603A.040

CERTIFICATE OF LOCATION
LODE MINING CLAIM

TO ALL WHOM IT MAY CONCERN:

The locator hereby certifies that he has caused to be located the
EX 22 Lode Mining Claim in the
following quarter sections(s):

1/4	Section	Township	Range	Meridian
SW	33	19N	53E	MDB&M
SE	32	19N	53E	MDB&M
				MDB&M
				MDB&M

RECORDER'S STAMP

in EUREKA County, Nevada, on the day 3 of OCTOBER, 2011.

Name and mailing address of locator is: EXCELSIOR GOLD INC.
545 S. Valley View Dr. #100
St. George, Utah 84770

The Claim is approximately 1500 feet long and 600 feet wide, such that 10 feet are claimed in a EAST direction and 1490 feet in a WEST direction from the point of discovery (monument of location), at which the Notice of Location was posted, together with 300 feet on each side of the monument of location and center line of the Claim.

The exterior boundaries are distinctly marked by four substantial monuments. Each corner monument consists of a 2" x 2" x 4' wooden post, clearly marked by permanent mark and/or metal tags, scribed with claim name and corner description, set on foot in the ground. the boundaries can be readily traced by beginning at corner No. 1, the Northwest corner:

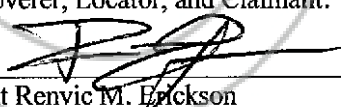
thence 1500 feet EAST to the NE corner, corner No. 2,
thence 600 feet SOUTH to the SE corner, corner No. 3,
thence 1500 feet WEST to the SW corner, corner No. 4,
thence 600 feet NORTH to the NW corner, corner No. 1, the point of beginning.

The boundaries or said claim were defined by law within sixty days from the date of posting of the Notice of Location. the location work, consisting of the making and filing of maps and the payment of fees prescribed by NRS 517.040, was completed by the date of recordation of this certificate.

Dated this 19 day of DECEMBER, 2011.

Discoverer, Locator, and Claimant: Silver International Inc.

By


Agent Renvic M. Erickson

DOC # 0219247

12/20/2011

12:57 PM

Official Record

Recording requested By
EXCELSIOR GOLD INC

Eureka County - NV
Mike Rebaleati - Recorder

Fee: \$22.50

Page 1 of 1

RPTT.

Recorded By: FES

Book- 526 Page- 0348



0219247

The following Document contains no Personal Information
as defined by NRS 603A.040

CERTIFICATE OF LOCATION
LODE MINING CLAIM

TO ALL WHOM IT MAY CONCERN:

The locator hereby certifies that he has caused to be located the
EX 23 Lode Mining Claim in the
following quarter sections(s):

1/4	Section	Township	Range	Meridian
SW	33	19N	53E	MDB&M
				MDB&M
				MDB&M
				MDB&M

RECORDER'S STAMP

in EUREKA County, Nevada, on the day 3 of OCTOBER, 2011.

Name and mailing address of locator is:

EXCELSIOR GOLD INC.
545 S. Valley View Dr. #100
St. George, Utah 84770

The Claim is approximately 1500 feet long and 600 feet wide, such that 10 feet are claimed in a WEST direction and 1490 feet in a EAST direction from the point of discovery (monument of location), at which the Notice of Location was posted, together with 300 feet on each side of the monument of location and center line of the Claim.

The exterior boundaries are distinctly marked by four substantial monuments. Each corner monument consists of a 2" x 2" x 4' wooden post, clearly marked by permanent mark and/or metal tags, scribed with claim name and corner description, set on foot in the ground. the boundaries can be readily traced by beginning at corner No. 1, the Northwest corner:

thence 1500 feet EAST to the NE corner, corner No. 2,
thence 600 feet SOUTH to the SE corner, corner No. 3,
thence 1500 feet WEST to the SW corner, corner No. 4,
thence 600 feet NORTH to the NW corner, corner No. 1, the point of beginning.

The boundaries or said claim were defined by law within sixty days from the date of posting of the Notice of Location. the location work, consisting of the making and filing of maps and the payment of fees prescribed by NRS 517.040, was completed by the date of recordation of this certificate.

Dated this 19 day of DECEMBER, 2011.

Discoverer, Locator, and Claimant: Silver International Inc.

By


Agent Renvic M. Erickson

DOC # 0219248

12/20/2011

12:57 PM

Official Record

Recording requested By
EXCELSIOR GOLD INC

Eureka County - NV
Mike Rebaleati - Recorder

Fee: \$22.50

Page 1 of 1

RPTT:

Recorded By: FES

Book- 526 Page- 0349



0219248

DOC # 0219249

12/20/2011

12:57 PM

Official Record

Recording requested By
EXCELSIOR GOLD INC

Eureka County - NV

Mike Rebaleati - Recorder

Fee: \$22.50

Page 1 of 1

RPTT:

Recorded By: FES

Book- 526 Page- 0350

The following Document contains no Personal Information
as defined by NRS 603A.040

CERTIFICATE OF LOCATION

LODE MINING CLAIM

TO ALL WHOM IT MAY CONCERN:

The locator hereby certifies that he has caused to be located the
EX 24 Lode Mining Claim in the
following quarter sections(s):

1/4	Section	Township	Range	Meridian
SWSE	33	19N	53E	MDB&M
				MDB&M
				MDB&M
				MDB&M

RECORDER'S STAMP

in EUREKA County, Nevada, on the day 3 of OCTOBER, 2011.

Name and mailing address of locator is:

EXCELSIOR GOLD INC.

545 S. Valley View Dr. #100

St. George, Utah 84770

The Claim is approximately 1500 feet long and 600 feet wide, such that 10 feet are claimed in a EAST direction and 1490 feet in a WEST direction from the point of discovery (monument of location), at which the Notice of Location was posted, together with 300 feet on each side of the monument of location and center line of the Claim.

The exterior boundaries are distinctly marked by four substantial monuments. Each corner monument consists of a 2" x 2" x 4" wooden post, clearly marked by permanent mark and/or metal tags, scribed with claim name and corner description, set on foot in the ground. the boundaries can be readily traced by beginning at corner No. 1, the Northwest corner:

thence 1500 feet EAST to the NE corner, corner No. 2,
thence 600 feet SOUTH to the SE corner, corner No. 3,
thence 1500 feet WEST to the SW corner, corner No. 4,
thence 600 feet NORTH to the NW corner, corner No. 1, the point of beginning.

The boundaries or said claim were defined by law within sixty days from the date of posting of the Notice of Location. the location work, consisting of the making and filing of maps and the payment of fees prescribed by NRS 517.040, was completed by the date of recordation of this certificate.

Dated this 19 day of DECEMBER, 2011.

Discoverer, Locator, and Claimant: Silver International Inc.

By

Agent Renvic M. Erickson



DOC # 0219250

12/20/2011

12:57 PM

Official Record

Recording requested By
EXCELSIOR GOLD INC

Eureka County - NV
Mike Rebaleati - Recorder

Fee: \$22.50

Page 1 of 1

RPTT:

Recorded By: FES

Book- 526 Page- 0351

The following Document contains no Personal Information
as defined by NRS 603A.040

**CERTIFICATE OF LOCATION
LODE MINING CLAIM**

TO ALL WHOM IT MAY CONCERN:

The locator hereby certifies that he has caused to be located the
EX 25 Lode Mining Claim in the
following quarter sections(s):

1/4	Section	Township	Range	Meridian
SE	33	19N	53E	MDB&M
				MDB&M
				MDB&M
				MDB&M

RECORDER'S STAMP

in EUREKA County, Nevada, on the day 3 of OCTOBER, 2011.

Name and mailing address of locator is:

EXCELSIOR GOLD INC.

545 S. Valley View Dr. #100
St. George, Utah 84770

The Claim is approximately 1500 feet long and 600 feet wide, such that 10 feet are claimed in a WEST direction and 1490 feet in a EAST direction from the point of discovery (monument of location), at which the Notice of Location was posted, together with 300 feet on each side of the monument of location and center line of the Claim.

The exterior boundaries are distinctly marked by four substantial monuments. Each corner monument consists of a 2" x 2" x 4' wooden post, clearly marked by permanent mark and/or metal tags, scribed with claim name and corner description, set on foot in the ground. the boundaries can be readily traced by beginning at corner No. 1, the Northwest corner:

thence 1500 feet EAST to the NE corner, corner No. 2,
thence 600 feet SOUTH to the SE corner, corner No. 3,
thence 1500 feet WEST to the SW corner, corner No. 4,
thence 600 feet NORTH to the NW corner, corner No. 1, the point of beginning.

The boundaries or said claim were defined by law within sixty days from the date of posting of the Notice of Location. the location work, consisting of the making and filing of maps and the payment of fees prescribed by NRS 517.040, was completed by the date of recordation of this certificate.

Dated this 19 day of DECEMBER, 2011.

Discoverer, Locator, and Claimant: Silver International Inc.

By [Signature]
Agent Renvic M. Erickson



DOC # 0219251

12/20/2011

12:57 PM

Official Record

Recording requested By
EXCELSIOR GOLD INC.

Eureka County - NV

Mike Rebaleati - Recorder

Fee: \$22.50

Page 1 of 1

RPTT:

Recorded By: FES

Book- 526 Page- 0352

The following Document contains no Personal Information
as defined by NRS 603A.040

CERTIFICATE OF LOCATION

LODE MINING CLAIM

TO ALL WHOM IT MAY CONCERN:

The locator hereby certifies that he has caused to be located the
EX 26 Lode Mining Claim in the
following quarter sections(s):

1/4	Section	Township	Range	Meridian
SE	33	19N	53E	MDB&M
				MDB&M
				MDB&M
				MDB&M

RECORDER'S STAMP

in EUREKA County, Nevada, on the day 3 of OCTOBER, 2011.

Name and mailing address of locator is: EXCELSIOR GOLD INC.

545 S. Valley View Dr. #100
St. George, Utah 84770

The Claim is approximately 1500 feet long and 600 feet wide, such that 10 feet are claimed in a WEST direction and 1490 feet in a EAST direction from the point of discovery (monument of location), at which the Notice of Location was posted, together with 300 feet on each side of the monument of location and center line of the Claim.

The exterior boundaries are distinctly marked by four substantial monuments. Each corner monument consists of a 2" x 2" x 4' wooden post, clearly marked by permanent mark and/or metal tags, scribed with claim name and corner description, set on foot in the ground. the boundaries can be readily traced by beginning at corner No. 1, the Northwest corner:

thence 1500 feet EAST to the NE corner, corner No. 2,
thence 600 feet SOUTH to the SE corner, corner No. 3,
thence 1500 feet WEST to the SW corner, corner No. 4,
thence 600 feet NORTH to the NW corner, corner No. 1, the point of beginning.

The boundaries or said claim were defined by law within sixty days from the date of posting of the Notice of Location. the location work, consisting of the making and filing of maps and the payment of fees prescribed by NRS 517.040, was completed by the date of recordation of this certificate.

Dated this 19 day of DECEMBER, 2011.

Discoverer, Locator, and Claimant: Silver International Inc.

By

Agent Renvic M. Erickson



The following Document contains no Personal Information
as defined by NRS 603A.040

CERTIFICATE OF LOCATION
LODE MINING CLAIM

TO ALL WHOM IT MAY CONCERN:

The locator hereby certifies that he has caused to be located the
EX 27 Lode Mining Claim in the
following quarter sections(s):

1/4	Section	Township	Range	Meridian
SWSE	33	19N	53E	MDB&M
				MDB&M
				MDB&M
				MDB&M

in EUREKA County, Nevada, on the day 3 of OCTOBER, 2011.

Name and mailing address of locator is: EXCELSIOR GOLD INC.
545 S. Valley View Dr. #100
St. George, Utah 84770

The Claim is approximately 1500 feet long and 600 feet wide, such that 10 feet are claimed in a EAST direction and 1490 feet in a WEST direction from the point of discovery (monument of location), at which the Notice of Location was posted, together with 300 feet on each side of the monument of location and center line of the Claim.

The exterior boundaries are distinctly marked by four substantial monuments. Each corner monument consists of a 2" x 2" x 4' wooden post, clearly marked by permanent mark and/or metal tags, scribed with claim name and corner description, set on foot in the ground. the boundaries can be readily traced by beginning at corner No. 1, the Northwest corner:

thence 1500 feet EAST to the NE corner, corner No. 2,
thence 600 feet SOUTH to the SE corner, corner No. 3,
thence 1500 feet WEST to the SW corner, corner No. 4,
thence 600 feet NORTH to the NW corner, corner No. 1, the point of beginning.

The boundaries or said claim were defined by law within sixty days from the date of posting of the Notice of Location. the location work, consisting of the making and filing of maps and the payment of fees prescribed by NRS 517.040, was completed by the date of recordation of this certificate.

Dated this 19 day of DECEMBER, 2011.

Discoverer, Locator, and Claimant: Silver International Inc.

By [Signature]
Agent Renvic M. Erickson

DOC # 0219252

12/20/2011

12:57 PM

Official Record

Recording requested By
EXCELSIOR GOLD INC

Eureka County - NV

Mike Rebaleati - Recorder

Fee: \$22.50

Page 1 of 1

RPTT:

Recorded By: FES

Book- 526 Page- 0353



0219252

RECORDER'S STAMP

The following Document contains no Personal Information
as defined by NRS 603A.040

CERTIFICATE OF LOCATION
LODE MINING CLAIM

TO ALL WHOM IT MAY CONCERN:

The locator hereby certifies that he has caused to be located the
EX 28 Lode Mining Claim in the
following quarter sections(s):

1/4	Section	Township	Range	Meridian
SW	33	19N	53E	<u>MDB&M</u>
				<u>MDB&M</u>
				<u>MDB&M</u>
				<u>MDB&M</u>

RECORDER'S STAMP

in EUREKA County, Nevada, on the day 3 of OCTOBER, 2011.

Name and mailing address of locator is: EXCELSIOR GOLD INC.
545 S. Valley View Dr. #100
St. George, Utah 84770

The Claim is approximately 1500 feet long and 600 feet wide, such that 10 feet are claimed in a EAST direction and 1490 feet in a WEST direction from the point of discovery (monument of location), at which the Notice of Location was posted, together with 300 feet on each side of the monument of location and center line of the Claim.

The exterior boundaries are distinctly marked by four substantial monuments. Each corner monument consists of a 2" x 2" x 4' wooden post, clearly marked by permanent mark and/or metal tags, scribed with claim name and corner description, set on foot in the ground. the boundaries can be readily traced by beginning at corner No. 1, the Northwest corner:

thence 1500 feet EAST to the NE corner, corner No. 2,
thence 600 feet SOUTH to the SE corner, corner No. 3,
thence 1500 feet WEST to the SW corner, corner No. 4,
thence 600 feet NORTH to the NW corner, corner No. 1, the point of beginning.

The boundaries or said claim were defined by law within sixty days from the date of posting of the Notice of Location. the location work, consisting of the making and filing of maps and the payment of fees prescribed by NRS 517.040, was completed by the date of recordation of this certificate.

Dated this 19 day of DECEMBER, 2011.

Discoverer, Locator, and Claimant: Silver International Inc.

By [Signature]
Agent Renvic M. Erickson

DOC # 0219253

12/20/2011

12:57 PM

Official Record

Recording requested By
EXCELSIOR GOLD INC

Eureka County - NV

Mike Rebaleati - Recorder

Fee: \$22.50

Page 1 of 1

RPTT:

Recorded By: FES

Book- 526 Page- 0354



0219253

The following Document contains no Personal Information
as defined by NRS 603A.040

CERTIFICATE OF LOCATION
LODE MINING CLAIM

TO ALL WHOM IT MAY CONCERN:

The locator hereby certifies that he has caused to be located the
EX 29 Lode Mining Claim in the
following quarter sections(s):

1/4	Section	Township	Range	Meridian
SE	32	19N	53E	<u>MDB&M</u>
SW	33	19N	53E	<u>MDB&M</u>
				<u>MDB&M</u>
				<u>MDB&M</u>

DOC # 0219254
12/20/2011 12:57 PM
Official Record
Recording requested By
EXCELSIOR GOLD INC
Eureka County - NV
Mike Rebaleati - Recorder
Fee: \$22.50 Page 1 of 1
RPTT: Recorded By: FES
Book- 526 Page- 0355



RECORDER'S STAMP

in EUREKA County, Nevada, on the day 3 of OCTOBER, 2011.

Name and mailing address of locator is: EXCELSIOR GOLD INC.
545 S. Valley View Dr. #100
St. George, Utah 84770

The Claim is approximately 1500 feet long and 600 feet wide, such that 10 feet are claimed in a WEST direction and 1490 feet in a EAST direction from the point of discovery (monument of location), at which the Notice of Location was posted, together with 300 feet on each side of the monument of location and center line of the Claim.

The exterior boundaries are distinctly marked by four substantial monuments. Each corner monument consists of a 2" x 2" x 4' wooden post, clearly marked by permanent mark and/or metal tags, scribed with claim name and corner description, set on foot in the ground. the boundaries can be readily traced by beginning at corner No. 1, the Northwest corner:

thence 1500 feet EAST to the NE corner, corner No. 2,
thence 600 feet SOUTH to the SE corner, corner No. 3,
thence 1500 feet WEST to the SW corner, corner No. 4,
thence 600 feet NORTH to the NW corner, corner No. 1, the point of beginning.

The boundaries or said claim were defined by law within sixty days from the date of posting of the Notice of Location. the location work, consisting of the making and filing of maps and the payment of fees prescribed by NRS 517.040, was completed by the date of recordation of this certificate.

Dated this 19 day of DECEMBER, 2011.

Discoverer, Locator, and Claimant: Silver International Inc.

By [Signature]
Agent Renvic M. Erickson

The following Document contains no Personal Information
as defined by NRS 603A.040

CERTIFICATE OF LOCATION
LODE MINING CLAIM

TO ALL WHOM IT MAY CONCERN:

The locator hereby certifies that he has caused to be located the
EX 30 Lode Mining Claim in the
following quarter sections(s):

1/4	Section	Township	Range	Meridian
SE	32	19N	53E	<u>MDB&M</u>
SW	33	19N	53E	<u>MDB&M</u>
				<u>MDB&M</u>
				<u>MDB&M</u>

in EUREKA County, Nevada, on the day 3 of OCTOBER, 2011.

Name and mailing address of locator is: EXCELSIOR GOLD INC.
545 S. Valley View Dr. #100
St. George, Utah 84770

The Claim is approximately 1500 feet long and 600 feet wide, such that 10 feet are claimed in a WEST direction and 1490 feet in a EAST direction from the point of discovery (monument of location), at which the Notice of Location was posted, together with 300 feet on each side of the monument of location and center line of the Claim.

The exterior boundaries are distinctly marked by four substantial monuments. Each corner monument consists of a 2" x 2" x 4' wooden post, clearly marked by permanent mark and/or metal tags, scribed with claim name and corner description, set on foot in the ground. the boundaries can be readily traced by beginning at corner No. 1, the Northwest corner:

thence 1500 feet EAST to the NE corner, corner No. 2,
thence 600 feet SOUTH to the SE corner, corner No. 3,
thence 1500 feet WEST to the SW corner, corner No. 4,
thence 600 feet NORTH to the NW corner, corner No. 1, the point of beginning.

The boundaries or said claim were defined by law within sixty days from the date of posting of the Notice of Location. the location work, consisting of the making and filing of maps and the payment of fees prescribed by NRS 517.040, was completed by the date of recordation of this certificate.

Dated this 19 day of DECEMBER, 2011.

Discoverer, Locator, and Claimant: Silver International Inc.

By [Signature]
Agent Renvic M. Erickson

DOC # 0219255

12/20/2011

12:57 PM

Official Record

Recording requested By
EXCELSIOR GOLD INC

Eureka County - NV
Mike Rebaleati - Recorder

Fee: \$22.50

Page 1 of 1

RPTT:

Recorded By: FES

Book- 526 Page- 0356



0219255

RECORDER'S STAMP

The following Document contains no Personal Information
as defined by NRS 603A.040

CERTIFICATE OF LOCATION
LODE MINING CLAIM

TO ALL WHOM IT MAY CONCERN:

The locator hereby certifies that he has caused to be located the
EX 31 Lode Mining Claim in the
following quarter sections(s):

1/4	Section	Township	Range	Meridian
SW	33	19N	53E	<u>MDB&M</u>
				<u>MDB&M</u>
				<u>MDB&M</u>
				<u>MDB&M</u>

RECORDER'S STAMP

in EUREKA County, Nevada, on the day 3 of OCTOBER, 2011.

Name and mailing address of locator is: EXCELSIOR GOLD INC.

545 S. Valley View Dr. #100
St. George, Utah 84770

The Claim is approximately 1500 feet long and 600 feet wide, such that 10 feet are claimed in a EAST direction and 1490 feet in a WEST direction from the point of discovery (monument of location), at which the Notice of Location was posted, together with 300 feet on each side of the monument of location and center line of the Claim.

The exterior boundaries are distinctly marked by four substantial monuments. Each corner monument consists of a 2" x 2" x 4' wooden post, clearly marked by permanent mark and/or metal tags, scribed with claim name and corner description, set on foot in the ground. the boundaries can be readily traced by beginning at corner No. 1, the Northwest corner:

thence 1500 feet EAST to the NE corner, corner No. 2,
thence 600 feet SOUTH to the SE corner, corner No. 3,
thence 1500 feet WEST to the SW corner, corner No. 4,
thence 600 feet NORTH to the NW corner, corner No. 1, the point of beginning.

The boundaries or said claim were defined by law within sixty days from the date of posting of the Notice of Location. the location work, consisting of the making and filing of maps and the payment of fees prescribed by NRS 517.040, was completed by the date of recordation of this certificate.

Dated this 19 day of DECEMBER, 2011.

Discoverer, Locator, and Claimant: Silver International Inc.

By

[Signature]
Agent Renvic M. Erickson

DOC # 0219256

12/20/2011

12:57 PM

Official Record

Recording requested By
EXCELSIOR GOLD INC

Eureka County - NV

Mike Rebaleati - Recorder

Fee: \$22.50

Page 1 of 1

RPTT:

Recorded By: FES

Book- 526 Page- 0357



0219256

The following Document contains no Personal Information
as defined by NRS 603A.040

CERTIFICATE OF LOCATION
LODE MINING CLAIM

TO ALL WHOM IT MAY CONCERN:

The locator hereby certifies that he has caused to be located the
EX 32 Lode Mining Claim in the
following quarter sections(s):

<u>1/4</u>	<u>Section</u>	<u>Township</u>	<u>Range</u>	<u>Meridian</u>
SWSE	33	19N	53E	<u>MDB&M</u>
				<u>MDB&M</u>
				<u>MDB&M</u>
				<u>MDB&M</u>

RECORDER'S STAMP

in EUREKA County, Nevada, on the day 3 of OCTOBER, 2011.

Name and mailing address of locator is: EXCELSIOR GOLD INC.
545 S. Valley View Dr. #100
St. George, Utah 84770

The Claim is approximately 1500 feet long and 600 feet wide, such that 10 feet are claimed in a EAST direction and 1490 feet in a WEST direction from the point of discovery (monument of location), at which the Notice of Location was posted, together with 300 feet on each side of the monument of location and center line of the Claim.

The exterior boundaries are distinctly marked by four substantial monuments. Each corner monument consists of a 2" x 2" x 4' wooden post, clearly marked by permanent mark and/or metal tags, scribed with claim name and corner description, set on foot in the ground. the boundaries can be readily traced by beginning at corner No. 1, the Northwest corner:

thence 1500 feet EAST to the NE corner, corner No. 2,
thence 600 feet SOUTH to the SE corner, corner No. 3,
thence 1500 feet WEST to the SW corner, corner No. 4,
thence 600 feet NORTH to the NW corner, corner No. 1, the point of beginning.

The boundaries or said claim were defined by law within sixty days from the date of posting of the Notice of Location. the location work, consisting of the making and filing of maps and the payment of fees prescribed by NRS 517.040, was completed by the date of recordation of this certificate.

Dated this 19 day of DECEMBER, 2011.

Discoverer, Locator, and Claimant: Silver International Inc.

By

Agent Renvic M. Erickson

DOC # 0219257

12/20/2011

12:57 PM

Official Record

Recording requested By
EXCELSIOR GOLD INC

Eureka County - NV

Mike Rebaleati - Recorder

Fee: \$22.50

Page 1 of 1

RPTT:

Recorded By: FES

Book- 526 Page- 0358



0219257

The following Document contains no Personal Information
as defined by NRS 603A.040

CERTIFICATE OF LOCATION
LODE MINING CLAIM

TO ALL WHOM IT MAY CONCERN:

The locator hereby certifies that he has caused to be located the
EX 33 Lode Mining Claim in the
following quarter sections(s):

1/4	Section	Township	Range	Meridian
SE	33	19N	53E	MDB&M
				MDB&M
				MDB&M
				MDB&M

RECORDER'S STAMP

in EUREKA County, Nevada, on the day 3 of OCTOBER, 2011.

Name and mailing address of locator is: EXCELSIOR GOLD INC.
545 S. Valley View Dr. #100
St. George, Utah 84770

The Claim is approximately 1500 feet long and 600 feet wide, such that 10 feet are claimed in a WEST direction and 1490 feet in a EAST direction from the point of discovery (monument of location), at which the Notice of Location was posted, together with 300 feet on each side of the monument of location and center line of the Claim.

The exterior boundaries are distinctly marked by four substantial monuments. Each corner monument consists of a 2" x 2" x 4' wooden post, clearly marked by permanent mark and/or metal tags, scribed with claim name and corner description, set on foot in the ground. the boundaries can be readily traced by beginning at corner No. 1, the Northwest corner:

thence 1500 feet EAST to the NE corner, corner No. 2,
thence 600 feet SOUTH to the SE corner, corner No. 3,
thence 1500 feet WEST to the SW corner, corner No. 4,
thence 600 feet NORTH to the NW corner, corner No. 1, the point of beginning.

The boundaries or said claim were defined by law within sixty days from the date of posting of the Notice of Location. the location work, consisting of the making and filing of maps and the payment of fees prescribed by NRS 517.040, was completed by the date of recordation of this certificate.

Dated this 19 day of DECEMBER, 2011.

Discoverer, Locator, and Claimant: Silver International Inc.

By [Signature]
Agent Renvic M. Erickson

DOC # 0219258

12/20/2011

12:57 PM

Official Record

Recording requested By
EXCELSIOR GOLD INC

Eureka County - NV

Mike Rebaleati - Recorder

Fee: \$22.50

Page 1 of 1

RPTT:

Recorded By: FES

Book- 526 Page- 0359



0219258

DOC # 0219259

12/20/2011

12:57 PM

Official Record

Recording requested By
EXCELSIOR GOLD INC

Eureka County - NV

Mike Rebaleati - Recorder

Fee: \$22.50

Page 1 of 1

RPTT:

Recorded By: FES

Book- 526 Page- 0360

The following Document contains no Personal Information
as defined by NRS 603A.040

CERTIFICATE OF LOCATION
LODE MINING CLAIM

TO ALL WHOM IT MAY CONCERN:

The locator hereby certifies that he has caused to be located the
EX 34 Lode Mining Claim in the
following quarter sections(s):

1/4	Section	Township	Range	Meridian
SE	4	18N	53E	MDB&M
NE	9	18N	53E	MDB&M
				MDB&M
				MDB&M

RECORDER'S STAMP

in EUREKA County, Nevada, on the day 3 of OCTOBER, 2011.

Name and mailing address of locator is: EXCELSIOR GOLD INC.

545 S. Valley View Dr. #100
St. George, Utah 84770

The Claim is approximately 1500 feet long and 600 feet wide, such that 10 feet are claimed in a SOUTH direction and 1490 feet in a NORTH direction from the point of discovery (monument of location), at which the Notice of Location was posted, together with 300 feet on each side of the monument of location and center line of the Claim.


The exterior boundaries are distinctly marked by four substantial monuments. Each corner monument consists of a 2" x 2" x 4' wooden post, clearly marked by permanent mark and/or metal tags, scribed with claim name and corner description, set on foot in the ground. the boundaries can be readily traced by beginning at corner No. 1, the Northwest corner:

thence 600 feet EAST to the NE corner, corner No. 2,
thence 1500 feet SOUTH to the SE corner, corner No. 3,
thence 600 feet WEST to the SW corner, corner No. 4,
thence 1500 feet NORTH to the NW corner, corner No. 1, the point of beginning.

The boundaries or said claim were defined by law within sixty days from the date of posting of the Notice of Location. the location work, consisting of the making and filing of maps and the payment of fees prescribed by NRS 517.040, was completed by the date of recordation of this certificate.

Dated this 19 day of DECEMBER, 2011.

Discoverer, Locator, and Claimant: Silver International Inc.

By 
Agent Renvic M. Erickson



The following Document contains no Personal Information
as defined by NRS 603A.040

CERTIFICATE OF LOCATION
LODE MINING CLAIM

TO ALL WHOM IT MAY CONCERN:

The locator hereby certifies that he has caused to be located the
EX 35 Lode Mining Claim in the
following quarter sections(s):

1/4	Section	Township	Range	Meridian
SE	4	18N	53E	MDB&M
NE	9	18N	53E	MDB&M
SW	3	18N	53E	MDB&M
NW	10	18N	53E	MDB&M

DOC # 0219260
12/20/2011 12:57 PM
Official Record
Recording requested By
EXCELSIOR GOLD INC
Eureka County - NV
Mike Rebaleati - Recorder
Fee: \$22.50 Page 1 of 1
RPTT: Recorded By: FES
Book- 526 Page- 0361



RECORDER'S STAMP

in EUREKA County, Nevada, on the day 3 of OCTOBER, 2011.

Name and mailing address of locator is: EXCELSIOR GOLD INC.
545 S. Valley View Dr. #100
St. George, Utah 84770

The Claim is approximately 1500 feet long and 600 feet wide, such that 10 feet are claimed in a SOUTH direction and 1490 feet in a NORTH direction from the point of discovery (monument of location), at which the Notice of Location was posted, together with 300 feet on each side of the monument of location and center line of the Claim.

The exterior boundaries are distinctly marked by four substantial monuments. Each corner monument consists of a 2" x 2" x 4' wooden post, clearly marked by permanent mark and/or metal tags, scribed with claim name and corner description, set on foot in the ground. the boundaries can be readily traced by beginning at corner No. 1, the Northwest corner:

thence 600 feet EAST to the NE corner, corner No. 2,
thence 1500 feet SOUTH to the SE corner, corner No. 3,
thence 600 feet WEST to the SW corner, corner No. 4,
thence 1500 feet NORTH to the NW corner, corner No. 1, the point of beginning.

The boundaries or said claim were defined by law within sixty days from the date of posting of the Notice of Location. the location work, consisting of the making and filing of maps and the payment of fees prescribed by NRS 517.040, was completed by the date of recordation of this certificate.

Dated this 19 day of DECEMBER, 2011.

Discoverer, Locator, and Claimant: Silver International Inc.

By [Signature]
Agent Renvic M. Erickson

The following Document contains no Personal Information
as defined by NRS 603A.040

CERTIFICATE OF LOCATION
LODE MINING CLAIM

TO ALL WHOM IT MAY CONCERN:

The locator hereby certifies that he has caused to be located the
EX 36 Lode Mining Claim in the
following quarter sections(s):

1/4	Section	Township	Range	Meridian
SW	3	18N	53E	MDB&M
NW	10	18N	53E	MDB&M
				MDB&M
				MDB&M

RECORDER'S STAMP

in EUREKA County, Nevada, on the day 3 of OCTOBER, 2011.

Name and mailing address of locator is: EXCELSIOR GOLD INC.
545 S. Valley View Dr. #100
St. George, Utah 84770

The Claim is approximately 1500 feet long and 600 feet wide, such that 10 feet are claimed in a SOUTH direction and 1490 feet in a NORTH direction from the point of discovery (monument of location), at which the Notice of Location was posted, together with 300 feet on each side of the monument of location and center line of the Claim.

The exterior boundaries are distinctly marked by four substantial monuments. Each corner monument consists of a 2" x 2" x 4' wooden post, clearly marked by permanent mark and/or metal tags, scribed with claim name and corner description, set on foot in the ground. the boundaries can be readily traced by beginning at corner No. 1, the Northwest corner:

thence 600 feet EAST to the NE corner, corner No. 2,
thence 1500 feet SOUTH to the SE corner, corner No. 3,
thence 600 feet WEST to the SW corner, corner No. 4,
thence 1500 feet NORTH to the NW corner, corner No. 1, the point of beginning.

The boundaries or said claim were defined by law within sixty days from the date of posting of the Notice of Location. the location work, consisting of the making and filing of maps and the payment of fees prescribed by NRS 517.040, was completed by the date of recordation of this certificate.

Dated this 19 day of DECEMBER, 2011.

Discoverer, Locator, and Claimant: Silver International Inc.

By [Signature]
Agent Renvic M. Erickson

DOC # 0219261

12/20/2011 12:57 PM
Official Record
Recording requested By
EXCELSIOR GOLD INC
Eureka County - NV
Mike Rebaleati - Recorder
Fee: \$22.50 Page 1 of 1
RPTT: Recorded By: FES
Book- 526 Page- 0362



DOC # 0219262

12/20/2011

12:57 PM

Official Record

Recording requested By
EXCELSIOR GOLD INC

Eureka County - NV

Mike Rebaleati - Recorder

Fee: \$22.50

Page 1 of 1

RPTT:

Recorded By: FES

Book- 526 Page- 0363

The following Document contains no Personal Information
as defined by NRS 603A.040

CERTIFICATE OF LOCATION
LODE MINING CLAIM

TO ALL WHOM IT MAY CONCERN:

The locator hereby certifies that he has caused to be located the
EX 37 Lode Mining Claim in the
following quarter sections(s):

1/4	Section	Township	Range	Meridian
NW	10	18N	53E	MDB&M
				MDB&M
				MDB&M
				MDB&M

RECORDER'S STAMP

in EUREKA County, Nevada, on the day 3 of OCTOBER, 2011.

Name and mailing address of locator is: EXCELSIOR GOLD INC.
545 S. Valley View Dr. #100
St. George, Utah 84770

The Claim is approximately 1500 feet long and 600 feet wide, such that 10 feet are claimed in a NORTH direction and 1490 feet in a SOUTH direction from the point of discovery (monument of location), at which the Notice of Location was posted, together with 300 feet on each side of the monument of location and center line of the Claim.


The exterior boundaries are distinctly marked by four substantial monuments. Each corner monument consists of a 2" x 2" x 4' wooden post, clearly marked by permanent mark and/or metal tags, scribed with claim name and corner description, set on foot in the ground. the boundaries can be readily traced by beginning at corner No. 1, the Northwest corner:

thence 600 feet EAST to the NE corner, corner No. 2,
thence 1500 feet SOUTH to the SE corner, corner No. 3,
thence 600 feet WEST to the SW corner, corner No. 4,
thence 1500 feet NORTH to the NW corner, corner No. 1, the point of beginning.

The boundaries or said claim were defined by law within sixty days from the date of posting of the Notice of Location. the location work, consisting of the making and filing of maps and the payment of fees prescribed by NRS 517.040, was completed by the date of recordation of this certificate.

Dated this 19 day of DECEMBER, 2011.

Discoverer, Locator, and Claimant: Silver International Inc.

By 
Agent Renvic M. Erickson



The following Document contains no Personal Information
as defined by NRS 603A.040

CERTIFICATE OF LOCATION
LODE MINING CLAIM

TO ALL WHOM IT MAY CONCERN:

The locator hereby certifies that he has caused to be located the
EX 38 Lode Mining Claim in the
following quarter sections(s):

1/4	Section	Township	Range	Meridian
NE	9	18N	53E	<u>MDB&M</u>
NW	10	18N	53E	<u>MDB&M</u>
				<u>MDB&M</u>
				<u>MDB&M</u>

RECORDER'S STAMP

in EUREKA County, Nevada, on the day 3 of OCTOBER, 2011.

Name and mailing address of locator is: EXCELSIOR GOLD INC.
545 S. Valley View Dr. #100
St. George, Utah 84770

The Claim is approximately 1500 feet long and 600 feet wide, such that 10 feet are claimed in a NORTH direction and 1490 feet in a SOUTH direction from the point of discovery (monument of location), at which the Notice of Location was posted, together with 300 feet on each side of the monument of location and center line of the Claim.

The exterior boundaries are distinctly marked by four substantial monuments. Each corner monument consists of a 2" x 2" x 4' wooden post, clearly marked by permanent mark and/or metal tags, scribed with claim name and corner description, set on foot in the ground. the boundaries can be readily traced by beginning at corner No. 1, the Northwest corner:

thence 600 feet EAST to the NE corner, corner No. 2,
thence 1500 feet SOUTH to the SE corner, corner No. 3,
thence 600 feet WEST to the SW corner, corner No. 4,
thence 1500 feet NORTH to the NW corner, corner No. 1, the point of beginning.

The boundaries or said claim were defined by law within sixty days from the date of posting of the Notice of Location. the location work, consisting of the making and filing of maps and the payment of fees prescribed by NRS 517.040, was completed by the date of recordation of this certificate.

Dated this 19 day of DECEMBER, 2011.

Discoverer, Locator, and Claimant: Silver International Inc.

By [Signature]
Agent Renvic M. Erickson

DOC # 0219263

12/20/2011

12:57 PM

Official Record

Recording requested By
EXCELSIOR GOLD INC

Eureka County - NV

Mike Rebaleati - Recorder

Fee: \$22.50

Page 1 of 1

RPTT:

Recorded By: FES

Book- 526 Page- 0364



0219263

The following Document contains no Personal Information
as defined by NRS 603A.040

CERTIFICATE OF LOCATION
LODE MINING CLAIM

TO ALL WHOM IT MAY CONCERN:

The locator hereby certifies that he has caused to be located the
EX 39 Lode Mining Claim in the
following quarter sections(s):

<u>1/4</u>	<u>Section</u>	<u>Township</u>	<u>Range</u>	<u>Meridian</u>
NE	9	18N	53E	<u>MDB&M</u>
				<u>MDB&M</u>
				<u>MDB&M</u>
				<u>MDB&M</u>

in EUREKA County, Nevada, on the day 3 of OCTOBER, 2011.

Name and mailing address of locator is: EXCELSIOR GOLD INC.
545 S. Valley View Dr. #100
St. George, Utah 84770

The Claim is approximately 1500 feet long and 600 feet wide, such that 10 feet are claimed in a NORTH direction and 1490 feet in a SOUTH direction from the point of discovery (monument of location), at which the Notice of Location was posted, together with 300 feet on each side of the monument of location and center line of the Claim.

The exterior boundaries are distinctly marked by four substantial monuments. Each corner monument consists of a 2" x 2" x 4' wooden post, clearly marked by permanent mark and/or metal tags, scribed with claim name and corner description, set on foot in the ground. the boundaries can be readily traced by beginning at corner No. 1, the Northwest corner:

thence 600 feet EAST to the NE corner, corner No. 2,
thence 1500 feet SOUTH to the SE corner, corner No. 3,
thence 600 feet WEST to the SW corner, corner No. 4,
thence 1500 feet NORTH to the NW corner, corner No. 1, the point of beginning.

The boundaries or said claim were defined by law within sixty days from the date of posting of the Notice of Location. the location work, consisting of the making and filing of maps and the payment of fees prescribed by NRS 517.040, was completed by the date of recordation of this certificate.

Dated this 19 day of DECEMBER, 2011.

Discoverer, Locator, and Claimant: Silver International Inc.

By [Signature]
Agent Renvic M. Erickson

DOC # 0219264

12/20/2011

12:57 PM

Official Record

Recording requested By
EXCELSIOR GOLD INC

Eureka County - NV

Mike Rebaleati - Recorder

Fee: \$22.50

Page 1 of 1

RPTT:

Recorded By: FES

Book- 526 Page- 0365



0219264

RECORDER'S STAMP

DOC # 0219265

12/20/2011

12:57 PM

Official Record

Recording requested By
EXCELSIOR GOLD INC

Eureka County - NV
Mike Rebaleati - Recorder

Fee: \$22.50

Page 1 of 1

RPTT:

Recorded By: FES

Book- 526 Page- 0366



0219265

The following Document contains no Personal Information
as defined by NRS 603A.040

CERTIFICATE OF LOCATION
LODE MINING CLAIM

TO ALL WHOM IT MAY CONCERN:

The locator hereby certifies that he has caused to be located the
EX 40 Lode Mining Claim in the
following quarter sections(s):

1/4	Section	Township	Range	Meridian
NESE	9	18N	53E	MDB&M
				MDB&M
				MDB&M
				MDB&M

RECORDER'S STAMP

in EUREKA County, Nevada, on the day 3 of OCTOBER, 2011.

Name and mailing address of locator is: EXCELSIOR GOLD INC.

545 S. Valley View Dr. #100
St. George, Utah 84770

The Claim is approximately 1500 feet long and 600 feet wide, such that 10 feet are claimed in a SOUTH direction and 1490 feet in a NORTH direction from the point of discovery (monument of location), at which the Notice of Location was posted, together with 300 feet on each side of the monument of location and center line of the Claim.

The exterior boundaries are distinctly marked by four substantial monuments. Each corner monument consists of a 2" x 2" x 4' wooden post, clearly marked by permanent mark and/or metal tags, scribed with claim name and corner description, set on foot in the ground. the boundaries can be readily traced by beginning at corner No. 1, the Northwest corner:

thence 600 feet EAST to the NE corner, corner No. 2,
thence 1500 feet SOUTH to the SE corner, corner No. 3,
thence 600 feet WEST to the SW corner, corner No. 4,
thence 1500 feet NORTH to the NW corner, corner No. 1, the point of beginning.

The boundaries or said claim were defined by law within sixty days from the date of posting of the Notice of Location. the location work, consisting of the making and filing of maps and the payment of fees prescribed by NRS 517.040, was completed by the date of recordation of this certificate.

Dated this 19 day of DECEMBER, 2011.

Discoverer, Locator, and Claimant: Silver International Inc.

By
Agent Renvic M. Erickson

The following Document contains no Personal Information
as defined by NRS 603A.040

CERTIFICATE OF LOCATION
LODE MINING CLAIM

TO ALL WHOM IT MAY CONCERN:

The locator hereby certifies that he has caused to be located the
EX 41 Lode Mining Claim in the
following quarter sections(s):

1/4	Section	Township	Range	Meridian
NESE	9	18N	53E	<u>MDB&M</u>
NWNE	10	18N	53E	<u>MDB&M</u>
				<u>MDB&M</u>
				<u>MDB&M</u>

RECORDER'S STAMP

in EUREKA County, Nevada, on the day 3 of OCTOBER, 2011.

Name and mailing address of locator is: EXCELSIOR GOLD INC.
545 S. Valley View Dr. #100
St. George, Utah 84770

The Claim is approximately 1500 feet long and 600 feet wide, such that 10 feet are claimed in a SOUTH direction and 1490 feet in a NORTH direction from the point of discovery (monument of location), at which the Notice of Location was posted, together with 300 feet on each side of the monument of location and center line of the Claim.

The exterior boundaries are distinctly marked by four substantial monuments. Each corner monument consists of a 2" x 2" x 4' wooden post, clearly marked by permanent mark and/or metal tags, scribed with claim name and corner description, set on foot in the ground. the boundaries can be readily traced by beginning at corner No. 1, the Northwest corner:

thence 600 feet EAST to the NE corner, corner No. 2,
thence 1500 feet SOUTH to the SE corner, corner No. 3,
thence 600 feet WEST to the SW corner, corner No. 4,
thence 1500 feet NORTH to the NW corner, corner No. 1, the point of beginning.

The boundaries or said claim were defined by law within sixty days from the date of posting of the Notice of Location. the location work, consisting of the making and filing of maps and the payment of fees prescribed by NRS 517.040, was completed by the date of recordation of this certificate.

Dated this 19 day of DECEMBER, 2011.

Discoverer, Locator, and Claimant: Silver International Inc.

By [Signature]
Agent Renvic M. Erickson

DOC # 0219266

12/20/2011

12:57 PM

Official Record

Recording requested By
EXCELSIOR GOLD INC

Eureka County - NV
Mike Rebaleati - Recorder

Fee: \$22.50

Page 1 of 1

RPTT:

Recorded By: FES

Book- 526 Page- 0367



0219266

DOC # 0219267

12/20/2011

12:57 PM

Official RecordRecording requested By
EXCELSIOR GOLD INC

Eureka County - NV

Mike Rebaleati - Recorder

Fee: \$22.50

Page 1 of 1

RPTT:

Recorded By: FES

Book- 526 Page- 0368

The following Document contains no Personal Information
as defined by NRS 603A.040

CERTIFICATE OF LOCATION

LODE MINING CLAIM

TO ALL WHOM IT MAY CONCERN:

The locator hereby certifies that he has caused to be located the
EX 42 Lode Mining Claim in the
following quarter sections(s):

1/4	Section	Township	Range	Meridian
NWSW	10	18N	53E	MDB&M
				MDB&M
				MDB&M
				MDB&M

RECORDER'S STAMP

in EUREKA County, Nevada, on the day 3 of OCTOBER, 2011.

Name and mailing address of locator is:

EXCELSIOR GOLD INC.

545 S. Valley View Dr. #100

St. George, Utah 84770

The Claim is approximately 1500 feet long and 600 feet wide, such that 10 feet are claimed in a SOUTH direction and 1490 feet in a NORTH direction from the point of discovery (monument of location), at which the Notice of Location was posted, together with 300 feet on each side of the monument of location and center line of the Claim.

The exterior boundaries are distinctly marked by four substantial monuments. Each corner monument consists of a 2" x 2" x 4' wooden post, clearly marked by permanent mark and/or metal tags, scribed with claim name and corner description, set on foot in the ground. the boundaries can be readily traced by beginning at corner No. 1, the Northwest corner:

thence 600 feet EAST to the NE corner, corner No. 2,
thence 1500 feet SOUTH to the SE corner, corner No. 3,
thence 600 feet WEST to the SW corner, corner No. 4,
thence 1500 feet NORTH to the NW corner, corner No. 1, the point of beginning.

The boundaries or said claim were defined by law within sixty days from the date of posting of the Notice of Location. the location work, consisting of the making and filing of maps and the payment of fees prescribed by NRS 517.040, was completed by the date of recordation of this certificate.

Dated this 19 day of DECEMBER, 2011.

Discoverer, Locator, and Claimant: Silver International Inc.

By

Agent Renvic M. Erickson



0219267

The following Document contains no Personal Information
as defined by NRS 603A.040

CERTIFICATE OF LOCATION
LODE MINING CLAIM

TO ALL WHOM IT MAY CONCERN:

The locator hereby certifies that he has caused to be located the
EX 43 Lode Mining Claim in the
following quarter sections(s):

<u>1/4</u>	<u>Section</u>	<u>Township</u>	<u>Range</u>	<u>Meridian</u>
SW	10	18N	53E	<u>MDB&M</u>
				<u>MDB&M</u>
				<u>MDB&M</u>
				<u>MDB&M</u>

in EUREKA County, Nevada, on the day 3 of OCTOBER, 2011.

Name and mailing address of locator is:

EXCELSIOR GOLD INC.

545 S. Valley View Dr. #100
St. George, Utah 84770

The Claim is approximately 1500 feet long and 600 feet wide, such that 10 feet are claimed in a NORTH direction and 1490 feet in a SOUTH direction from the point of discovery (monument of location), at which the Notice of Location was posted, together with 300 feet on each side of the monument of location and center line of the Claim.

The exterior boundaries are distinctly marked by four substantial monuments. Each corner monument consists of a 2" x 2" x 4" wooden post, clearly marked by permanent mark and/or metal tags, scribed with claim name and corner description, set on foot in the ground. the boundaries can be readily traced by beginning at corner No. 1, the Northwest corner:

thence 600 feet EAST to the NE corner, corner No. 2,
thence 1500 feet SOUTH to the SE corner, corner No. 3,
thence 600 feet WEST to the SW corner, corner No. 4,
thence 1500 feet NORTH to the NW corner, corner No. 1, the point of beginning.

The boundaries or said claim were defined by law within sixty days from the date of posting of the Notice of Location. the location work, consisting of the making and filing of maps and the payment of fees prescribed by NRS 517.040, was completed by the date of recordation of this certificate.

Dated this 19 day of DECEMBER, 2011.

Discoverer, Locator, and Claimant: Silver International Inc.

By [Signature]
Agent Renvic M. Erickson

DOC # 0219268

12/20/2011

12:57 PM

Official Record

Recording requested By
EXCELSIOR GOLD INC

Eureka County - NV

Mike Rebaleati - Recorder

Fee: \$22.50

Page 1 of 1

RPTT:

Recorded By: FES

Book- 526 Page- 0369



0219268

RECORDER'S STAMP

The following Document contains no Personal Information
as defined by NRS 603A.040

CERTIFICATE OF LOCATION
LODE MINING CLAIM

TO ALL WHOM IT MAY CONCERN:

The locator hereby certifies that he has caused to be located the
EX 44 Lode Mining Claim in the
following quarter sections(s):

1/4	Section	Township	Range	Meridian
SE	9	18N	53E	<u>MDB&M</u>
SW	10	18N	53E	<u>MDB&M</u>
				<u>MDB&M</u>
				<u>MDB&M</u>

DOC # 0219269
12/20/2011 12:57 PM
Official Record
Recording requested By
EXCELSIOR GOLD INC
Eureka County - NV
Mike Rebaleati - Recorder
Fee: \$22.50 Page 1 of 1
RPTT: Recorded By: FES
Book- 526 Page- 0370



RECORDER'S STAMP

in EUREKA County, Nevada, on the day 3 of OCTOBER, 2011.

Name and mailing address of locator is: EXCELSIOR GOLD INC.
545 S. Valley View Dr. #100
St. George, Utah 84770

The Claim is approximately 1500 feet long and 600 feet wide, such that 10 feet are claimed in a NORTH direction and 1490 feet in a SOUTH direction from the point of discovery (monument of location), at which the Notice of Location was posted, together with 300 feet on each side of the monument of location and center line of the Claim.

The exterior boundaries are distinctly marked by four substantial monuments. Each corner monument consists of a 2" x 2" x 4' wooden post, clearly marked by permanent mark and/or metal tags, scribed with claim name and corner description, set on foot in the ground. the boundaries can be readily traced by beginning at corner No. 1, the Northwest corner:

thence 600 feet EAST to the NE corner, corner No. 2,
thence 1500 feet SOUTH to the SE corner, corner No. 3,
thence 600 feet WEST to the SW corner, corner No. 4,
thence 1500 feet NORTH to the NW corner, corner No. 1, the point of beginning.

The boundaries or said claim were defined by law within sixty days from the date of posting of the Notice of Location. the location work, consisting of the making and filing of maps and the payment of fees prescribed by NRS 517.040, was completed by the date of recordation of this certificate.

Dated this 19 day of DECEMBER, 2011.

Discoverer, Locator, and Claimant: Silver International Inc.

By [Signature]
Agent Renvic M. Erickson

The following Document contains no Personal Information
as defined by NRS 603A.040

CERTIFICATE OF LOCATION
LODE MINING CLAIM

TO ALL WHOM IT MAY CONCERN:

The locator hereby certifies that he has caused to be located the
EX 45 Lode Mining Claim in the
following quarter sections(s):

1/4	Section	Township	Range	Meridian
SE	9	18N	53E	<u>MDB&M</u>
				<u>MDB&M</u>
				<u>MDB&M</u>
				<u>MDB&M</u>

in EUREKA County, Nevada, on the day 3 of OCTOBER, 2011.

Name and mailing address of locator is: EXCELSIOR GOLD INC.
545 S. Valley View Dr. #100
St. George, Utah 84770

The Claim is approximately 1500 feet long and 600 feet wide, such that 10 feet are claimed in a NORTH direction and 1490 feet in a SOUTH direction from the point of discovery (monument of location), at which the Notice of Location was posted, together with 300 feet on each side of the monument of location and center line of the Claim.

The exterior boundaries are distinctly marked by four substantial monuments. Each corner monument consists of a 2" x 2" x 4' wooden post, clearly marked by permanent mark and/or metal tags, scribed with claim name and corner description, set on foot in the ground. the boundaries can be readily traced by beginning at corner No. 1, the Northwest corner:

thence 600 feet EAST to the NE corner, corner No. 2,
thence 1500 feet SOUTH to the SE corner, corner No. 3,
thence 600 feet WEST to the SW corner, corner No. 4,
thence 1500 feet NORTH to the NW corner, corner No. 1, the point of beginning.

The boundaries or said claim were defined by law within sixty days from the date of posting of the Notice of Location. the location work, consisting of the making and filing of maps and the payment of fees prescribed by NRS 517.040, was completed by the date of recordation of this certificate.

Dated this 19 day of DECEMBER, 2011.

Discoverer, Locator, and Claimant: Silver International Inc.

By [Signature]
Agent Renvic M. Erickson

DOC # 0219270

12/20/2011

12:57 PM

Official Record

Recording requested By
EXCELSIOR GOLD INC

Eureka County - NV

Mike Rebaleati - Recorder

Fee: \$22.50

Page 1 of 1

RPTT.

Recorded By: FES

Book- 526 Page- 0371



0219270

RECORDER'S STAMP