

AFTER RECORDING, PLEASE RETURN TO:  
American Vanadium US Inc.  
Attn: Land Office  
42006 Oakwood Street  
Elizabeth, Colorado 80107

**DOC # 0219274**

12/20/2011

02:22 PM

**Official Record**

Recording requested By  
AMERICAN VANADIUM US INC

**Eureka County - NV**

**Mike Rebaleati - Recorder**

Fee: \$21.55

Page 1 of 1

RPTT:

Recorded By: FES

Book- 526 Page- 0373

*The undersigned hereby affirms that there is no  
Social Security number contained in this document.*



**CERTIFICATE OF LOCATION**  
**LODE MINING CLAIM**

NOTICE IS HEREBY GIVEN that **AMERICAN VANADIUM US INC.**, a Nevada corporation whose mailing address is P.O. Box 983, Eureka, Nevada 89316, located the **MATT 16** lode mining claim, more particularly described below, on the **29th** day of **September, 2011**.

The claim is approximately **1500** feet long and **600** feet wide, such that **1450** feet are claimed in a **North** direction and **50** feet in a **South** direction from the point of discovery (monument of location), at which a Notice of Location was duly posted, together with **300** feet on each side of the monument of location and center line of the claim. The monument of location upon which the Notice of Location was posted is a wood post measuring at least  $1\frac{1}{2}$ " x  $1\frac{1}{2}$ " x 4', set one foot in the ground. The general course of the lode or vein is from the **South to North** direction.

The exterior boundaries of the claim are distinctly marked by four wooden posts measuring at least  $1\frac{1}{2}$ " x  $1\frac{1}{2}$ " x 4', set one foot in the ground, one at each corner. The boundaries of the claim are described as follows: Beginning at the **SW** corner (Cor. 1) of the claim, which is marked "**MATT 16 SW Cor.**", from which the **SW** corner of Section 36, Township 16 North, Range 52 East, M.D.B.&M. bears **1077 feet North and 1797 feet West**:

thence **1500 feet North** to the **NW** Corner (Cor. 2), which is marked "**MATT 16 NW Cor.**",

thence **600 feet East** to the **NE** Corner (Cor. 3), which is marked "**MATT 16 NE Cor.**",

thence **1500 feet South** to the **SE** Corner (Cor. 4), which is marked "**MATT 16 SE Cor.**",

thence **600 feet West** to said Cor. 1, the point of beginning.

The corners were so marked on the posts by scribed metal tags.

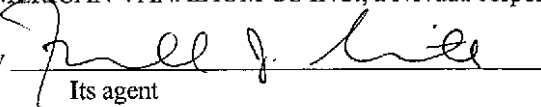
The claim is located within the:

SE $\frac{1}{4}$  of Section 36, Township 16 North, Range 52 East  
M.D.B.&M., Eureka County, Nevada.

The boundaries of the claim were defined as required by law within 60 days from the date of posting of the Notice of Location. The work of location consisted of making the claim map as provided in N.R.S. § 517.040.

DATED this 18<sup>th</sup> day of December, 2011.

AMERICAN VANADIUM US INC., a Nevada corporation

By   
Its agent

**DOC # 0219275**

12/20/2011

02:22 PM

**Official Record**

Recording requested By  
AMERICAN VANADIUM US INC

**Eureka County - NV**

**Mike Rebaleati - Recorder**

Fee: \$21.55

Page 1 of 1

RPTT:

Recorded By: FES

Book- 526 Page- 0374

AFTER RECORDING, PLEASE RETURN TO:

American Vanadium US Inc.

Attn: Land Office

42006 Oakwood Street

Elizabeth, Colorado 80107

*The undersigned hereby affirms that there is no  
Social Security number contained in this document.*



0219275

**CERTIFICATE OF LOCATION**  
**LODE MINING CLAIM**

NOTICE IS HEREBY GIVEN that **AMERICAN VANADIUM US INC.**, a Nevada corporation whose mailing address is P.O. Box 983, Eureka, Nevada 89316, located the **MATT 17** lode mining claim, more particularly described below, on the **29th** day of **September, 2011**.

The claim is approximately **1500** feet long and **600** feet wide, such that **1450** feet are claimed in a **North** direction and **50** feet in a **South** direction from the point of discovery (monument of location), at which a Notice of Location was duly posted, together with **300** feet on each side of the monument of location and center line of the claim. The monument of location upon which the Notice of Location was posted is a wood post measuring at least  $1\frac{1}{2}$ " x  $1\frac{1}{2}$ " x 4', set one foot in the ground. The general course of the lode or vein is from the **South to North** direction.

The exterior boundaries of the claim are distinctly marked by four wooden posts measuring at least  $1\frac{1}{2}$ " x  $1\frac{1}{2}$ " x 4', set one foot in the ground, one at each corner. The boundaries of the claim are described as follows: Beginning at the **SW** corner (Cor. 1) of the claim, which is marked "**MATT 17 SW Cor.**", from which the SW corner of Section 36, Township 16 North, Range 52 East, M.D.B.&M. bears **1077 feet North and 1197 feet West**:

thence **1500 feet North** to the **NW** Corner (Cor. 2), which is marked "**MATT 17 NW Cor.**",

thence **600 feet East** to the **NE** Corner (Cor. 3), which is marked "**MATT 17 NE Cor.**",

thence **1500 feet South** to the **SE** Corner (Cor. 4), which is marked "**MATT 17 SE Cor.**",

thence **600 feet West** to said Cor. 1, the point of beginning.

The corners were so marked on the posts by scribed metal tags.

The claim is located within the:


SE $\frac{1}{4}$  of Section 36, Township 16 North, Range 52 East  
M.D.B.&M., Eureka County, Nevada.

The boundaries of the claim were defined as required by law within 60 days from the date of posting of the Notice of Location. The work of location consisted of making the claim map as provided in N.R.S. § 517.040.

DATED this 18<sup>th</sup> day of December, 2011.

**AMERICAN VANADIUM US INC.**, a Nevada corporation

By

  
Its agent

DOC # 0219276

12/20/2011

02:22 PM

**Official Record**

Recording requested By  
AMERICAN VANADIUM US INC

Eureka County - NV

Mike Rebaleati - Recorder

Fee: \$21.55

Page 1 of 1

RPTT:

Recorded By: FES

Book- 526 Page- 0375

AFTER RECORDING, PLEASE RETURN TO:

American Vanadium US Inc.

Attn: Land Office

42006 Oakwood Street

Elizabeth, Colorado 80107

*The undersigned hereby affirms that there is no  
Social Security number contained in this document.*



**CERTIFICATE OF LOCATION**  
**LODE MINING CLAIM**

NOTICE IS HEREBY GIVEN that AMERICAN VANADIUM US INC., a Nevada corporation whose mailing address is P.O. Box 983, Eureka, Nevada 89316, located the **MATT 18** lode mining claim, more particularly described below, on the **29th** day of **September, 2011**.

The claim is approximately **1500** feet long and **600** feet wide, such that **1450** feet are claimed in a **North** direction and **50** feet in a **South** direction from the point of discovery (monument of location), at which a Notice of Location was duly posted, together with **300** feet on each side of the monument of location and center line of the claim. The monument of location upon which the Notice of Location was posted is a wood post measuring at least  $1\frac{1}{2}$ " x  $1\frac{1}{2}$ " x 4', set one foot in the ground. The general course of the lode or vein is from the **South to North** direction.

The exterior boundaries of the claim are distinctly marked by four wooden posts measuring at least  $1\frac{1}{2}$ " x  $1\frac{1}{2}$ " x 4', set one foot in the ground, one at each corner. The boundaries of the claim are described as follows: Beginning at the **SW** corner (Cor. 1) of the claim, which is marked "**MATT 18 SW Cor.**", from which the SW corner of Section 36, Township 16 North, Range 52 East, M.D.B.&M. bears **1077 feet North and 597 feet West**:

thence **1500 feet North** to the NW Corner (Cor. 2), which is marked "**MATT 18 NW Cor.**",

thence **600 feet East** to the NE Corner (Cor. 3), which is marked "**MATT 18 NE Cor.**",

thence **1500 feet South** to the SE Corner (Cor. 4), which is marked "**MATT 18 SE Cor.**",

thence **600 feet West** to said Cor. 1, the point of beginning.

The corners were so marked on the posts by scribed metal tags.

The claim is located within the:

SE $\frac{1}{4}$  of Section 36, Township 16 North, Range 52 East

SW $\frac{1}{4}$  of Section 31, Township 16 North, Range 53 East

M.D.B.&M., Eureka County, Nevada.

The boundaries of the claim were defined as required by law within 60 days from the date of posting of the Notice of Location. The work of location consisted of making the claim map as provided in N.R.S. § 517.040.

DATED this 18<sup>th</sup> day of December, 2011.

AMERICAN VANADIUM US INC., a Nevada corporation

By Will J. Hill  
Its agent

AFTER RECORDING, PLEASE RETURN TO:  
American Vanadium US Inc.  
Attn: Land Office  
42006 Oakwood Street  
Elizabeth, Colorado 80107

**DOC # 0219277**

12/20/2011

02:22 PM

**Official Record**

Recording requested By  
AMERICAN VANADIUM US INC

**Eureka County - NV**  
**Mike Rebaleati - Recorder**

Fee: \$21.55

Page 1 of 1

RPTT:

Recorded By: FES

Book- 526 Page- 0376

*The undersigned hereby affirms that there is no  
Social Security number contained in this document.*



0219277

**CERTIFICATE OF LOCATION**  
**LODE MINING CLAIM**

NOTICE IS HEREBY GIVEN that **AMERICAN VANADIUM US INC.**, a Nevada corporation whose mailing address is P.O. Box 983, Eureka, Nevada 89316, located the **MATT 19** lode mining claim, more particularly described below, on the **29th** day of **September, 2011**.

The claim is approximately **1500** feet long and **600** feet wide, such that **1450** feet are claimed in a **North** direction and **50** feet in a **South** direction from the point of discovery (monument of location), at which a Notice of Location was duly posted, together with **300** feet on each side of the monument of location and center line of the claim. The monument of location upon which the Notice of Location was posted is a wood post measuring at least  $1\frac{1}{2}$ " x  $1\frac{1}{2}$ " x 4', set one foot in the ground. The general course of the lode or vein is from the **South to North** direction.

The exterior boundaries of the claim are distinctly marked by four wooden posts measuring at least  $1\frac{1}{2}$ " x  $1\frac{1}{2}$ " x 4', set one foot in the ground, one at each corner. The boundaries of the claim are described as follows: Beginning at the **SW** corner (Cor. 1) of the claim, which is marked "**MATT 19 SW Cor.**", from which the SW corner of Section 36, Township 16 North, Range 52 East, M.D.B.&M. bears **1077 feet North and 3 feet East**:

thence **1500 feet North** to the **NW** Corner (Cor. 2), which is marked "**MATT 19 NW Cor.**",  
thence **600 feet East** to the **NE** Corner (Cor. 3), which is marked "**MATT 19 NE Cor.**",  
thence **1500 feet South** to the **SE** Corner (Cor. 4), which is marked "**MATT 19 SE Cor.**",  
thence **600 feet West** to said Cor. 1, the point of beginning.

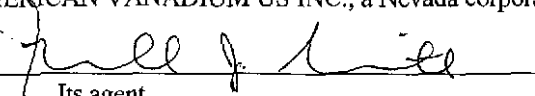
The corners were so marked on the posts by scribed metal tags.

The claim is located within the:  
SW $\frac{1}{4}$  of Section 31, Township 16 North, Range 53 East  
M.D.B.&M., Eureka County, Nevada.

The boundaries of the claim were defined as required by law within 60 days from the date of posting of the Notice of Location. The work of location consisted of making the claim map as provided in N.R.S. § 517.040.

DATED this 18<sup>th</sup> day of December, 2011.

AMERICAN VANADIUM US INC., a Nevada corporation

By   
Its agent

AFTER RECORDING, PLEASE RETURN TO:  
American Vanadium US Inc.  
Attn: Land Office  
42006 Oakwood Street  
Elizabeth, Colorado 80107

**DOC # 0219278**

12/20/2011

02:22 PM

**Official Record**

Recording requested By  
AMERICAN VANADIUM US INC

**Eureka County - NV**

**Mike Rebaleati - Recorder**

Fee: \$21.55

Page 1 of 1

RPTT:

Recorded By: FES

Book- 526 Page- 0377

*The undersigned hereby affirms that there is no  
Social Security number contained in this document.*



**CERTIFICATE OF LOCATION**  
**LODE MINING CLAIM**

NOTICE IS HEREBY GIVEN that **AMERICAN VANADIUM US INC.**, a Nevada corporation whose mailing address is P.O. Box 983, Eureka, Nevada 89316, located the **MATT 20** lode mining claim, more particularly described below, on the **29th** day of **September, 2011**.

The claim is approximately **1430** feet long and **600** feet wide, such that **1380** feet are claimed in a **West** direction and **50** feet in a **East** direction from the point of discovery (monument of location), at which a Notice of Location was duly posted, together with **300** feet on each side of the monument of location and center line of the claim. The monument of location upon which the Notice of Location was posted is a wood post measuring at least  $1\frac{1}{2}$ " x  $1\frac{1}{2}$ " x 4', set one foot in the ground. The general course of the lode or vein is from the **East to West** direction.

The exterior boundaries of the claim are distinctly marked by four wooden posts measuring at least  $1\frac{1}{2}$ " x  $1\frac{1}{2}$ " x 4', set one foot in the ground, one at each corner. The boundaries of the claim are described as follows: Beginning at the **SW** corner (Cor. 1) of the claim, which is marked "**MATT 20 SW Cor.**", from which the SW corner of Section 36, Township 16 North, Range 52 East, M.D.B.&M. bears **477 feet North and 1797 feet West**:

thence **600 feet North** to the **NW** Corner (Cor. 2), which is marked "**MATT 20 NW Cor.**",  
thence **1430 feet East** to the **NE** Corner (Cor. 3), which is marked "**MATT 20 NE Cor.**",  
thence **600 feet South** to the **SE** Corner (Cor. 4), which is marked "**MATT 20 SE Cor.**",  
thence **1430 feet West** to said Cor. 1, the point of beginning.

The corners were so marked on the posts by scribed metal tags.

The claim is located within the:  
SE $\frac{1}{4}$  of Section 36, Township 16 North, Range 52 East  
M.D.B.&M., Eureka County, Nevada.

The boundaries of the claim were defined as required by law within 60 days from the date of posting of the Notice of Location. The work of location consisted of making the claim map as provided in N.R.S. § 517.040.

DATED this 18<sup>th</sup> day of December, 2011.

AMERICAN VANADIUM US INC., a Nevada corporation

By *Jeff J. Little*  
Its agent

AFTER RECORDING, PLEASE RETURN TO:  
American Vanadium US Inc.  
Attn: Land Office  
42006 Oakwood Street  
Elizabeth, Colorado 80107

**DOC # 0219279**

12/20/2011

02:22 PM

**Official Record**

Recording requested By  
AMERICAN VANADIUM US INC

**Eureka County - NV**

**Mike Rebaleati - Recorder**

Fee: \$21.55

Page 1 of 1

RPTT:

Recorded By: FES

Book- 526 Page- 0378

*The undersigned hereby affirms that there is no  
Social Security number contained in this document.*



0219279

## **CERTIFICATE OF LOCATION**

### **LODE MINING CLAIM**

NOTICE IS HEREBY GIVEN that **AMERICAN VANADIUM US INC.**, a Nevada corporation whose mailing address is P.O. Box 983, Eureka, Nevada 89316, located the **MATT 21** lode mining claim, more particularly described below, on the **29th** day of **September, 2011**.

The claim is approximately **1455** feet long and **600** feet wide, such that **50** feet are claimed in a **West** direction and **1405** feet in a **East** direction from the point of discovery (monument of location), at which a Notice of Location was duly posted, together with **300** feet on each side of the monument of location and center line of the claim. The monument of location upon which the Notice of Location was posted is a wood post measuring at least  $1\frac{1}{2}'' \times 1\frac{1}{2}'' \times 4'$ , set one foot in the ground. The general course of the lode or vein is from the **East to West** direction.

The exterior boundaries of the claim are distinctly marked by four wooden posts measuring at least  $1\frac{1}{2}'' \times 1\frac{1}{2}'' \times 4'$ , set one foot in the ground, one at each corner. The boundaries of the claim are described as follows: Beginning at the **SW** corner (Cor. 1) of the claim, which is marked "**MATT 21 SW Cor.**", from which the **SW** corner of Section 36, Township 16 North, Range 52 East, M.D.B.&M. bears **477 feet North and 367 feet West**:

thence **600 feet North** to the **NW** Corner (Cor. 2), which is marked "**MATT 21 NW Cor.**";

thence **1455 feet East** to the **NE** Corner (Cor. 3), which is marked "**MATT 21 NE Cor.**";

thence **600 feet South** to the **SE** Corner (Cor. 4), which is marked "**MATT 21 SE Cor.**";

thence **1455 feet West** to said Cor. 1, the point of beginning.

The corners were so marked on the posts by scribed metal tags.

The claim is located within the:

SE $\frac{1}{4}$  of Section 36, Township 16 North, Range 52 East

SW $\frac{1}{4}$  of Section 31, Township 16 North, Range 53 East


M.D.B.&M., Eureka County, Nevada.

The boundaries of the claim were defined as required by law within 60 days from the date of posting of the Notice of Location. The work of location consisted of making the claim map as provided in N.R.S. § 517.040.

DATED this 18<sup>th</sup> day of December, 2011.

AMERICAN VANADIUM US INC., a Nevada corporation

By

  
Its agent



DOC # 0219280

12/20/2011

02:22 PM

**Official Record**

Recording requested By  
AMERICAN VANADIUM US INC

**Eureka County - NV**

**Mike Rebaleati - Recorder**

Fee: \$21.55

Page 1 of 1

RPTT:

Recorded By: FES

Book- 526 Page- 0379

AFTER RECORDING, PLEASE RETURN TO:

American Vanadium US Inc.

Attn: Land Office

42006 Oakwood Street

Elizabeth, Colorado 80107

*The undersigned hereby affirms that there is no  
Social Security number contained in this document.*



0219280

**CERTIFICATE OF LOCATION**  
**LODE MINING CLAIM**

NOTICE IS HEREBY GIVEN that **AMERICAN VANADIUM US INC.**, a Nevada corporation whose mailing address is P.O. Box 983, Eureka, Nevada 89316, located the **MATT 22** lode mining claim, more particularly described below, on the **29th** day of **September, 2011**.

The claim is approximately **1500** feet long and **600** feet wide, such that **1450** feet are claimed in a **West** direction and **50** feet in a **East** direction from the point of discovery (monument of location), at which a Notice of Location was duly posted, together with **300** feet on each side of the monument of location and center line of the claim. The monument of location upon which the Notice of Location was posted is a wood post measuring at least  $1\frac{1}{2}$ " x  $1\frac{1}{2}$ " x 4', set one foot in the ground. The general course of the lode or vein is from the **East to West** direction.

The exterior boundaries of the claim are distinctly marked by four wooden posts measuring at least  $1\frac{1}{2}$ " x  $1\frac{1}{2}$ " x 4', set one foot in the ground, one at each corner. The boundaries of the claim are described as follows: Beginning at the **SW** corner (Cor. 1) of the claim, which is marked "**MATT 22 SW Cor.**", from which the **SW** corner of Section 36, Township 16 North, Range 52 East, M.D.B.&M. bears **477 feet North and 1088 feet East**:

thence **600 feet North** to the **NW** Corner (Cor. 2), which is marked "**MATT 22 NW Cor.**",

thence **1500 feet East** to the **NE** Corner (Cor. 3), which is marked "**MATT 22 NE Cor.**",

thence **600 feet South** to the **SE** Corner (Cor. 4), which is marked "**MATT 22 SE Cor.**",

thence **1500 feet West** to said Cor. 1, the point of beginning.

The corners were so marked on the posts by scribed metal tags.

The claim is located within the:

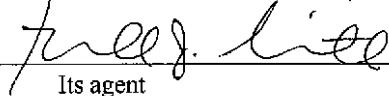
SW $\frac{1}{4}$  of Section 31, Township 16 North, Range 53 East  
M.D.B.&M., Eureka County, Nevada.

The boundaries of the claim were defined as required by law within 60 days from the date of posting of the Notice of Location. The work of location consisted of making the claim map as provided in N.R.S. § 517.040.

DATED this 18<sup>th</sup> day of December, 2011.

AMERICAN VANADIUM US INC., a Nevada corporation

By

  
Its agent

**DOC # 0219281**

12/20/2011

02:22 PM

**Official Record**

Recording requested By  
AMERICAN VANADIUM US INC

**Eureka County - NV**

**Mike Rebaleati - Recorder**

Fee: \$21.55

Page 1 of 1

RPTT:

Recorded By: FES

Book- 526 Page- 0380

AFTER RECORDING, PLEASE RETURN TO:

American Vanadium US Inc.

Attn: Land Office

42006 Oakwood Street

Elizabeth, Colorado 80107

*The undersigned hereby affirms that there is no  
Social Security number contained in this document.*



0219281

**CERTIFICATE OF LOCATION**  
**LODE MINING CLAIM**

NOTICE IS HEREBY GIVEN that **AMERICAN VANADIUM US INC.**, a Nevada corporation whose mailing address is P.O. Box 983, Eureka, Nevada 89316, located the **MATT 23** lode mining claim, more particularly described below, on the **29th** day of **September, 2011**.

The claim is approximately **1490** feet long and **600** feet wide, such that **50** feet are claimed in a **West** direction and **1440** feet in a **East** direction from the point of discovery (monument of location), at which a Notice of Location was duly posted, together with **300** feet on each side of the monument of location and center line of the claim. The monument of location upon which the Notice of Location was posted is a wood post measuring at least  $1\frac{1}{2}$ " x  $1\frac{1}{2}$ " x 4', set one foot in the ground. The general course of the lode or vein is from the **East to West** direction.

The exterior boundaries of the claim are distinctly marked by four wooden posts measuring at least  $1\frac{1}{2}$ " x  $1\frac{1}{2}$ " x 4', set one foot in the ground, one at each corner. The boundaries of the claim are described as follows: Beginning at the **SW** corner (Cor. 1) of the claim, which is marked "**MATT 23 SW Cor.**", from which the **SW** corner of Section 36, Township 16 North, Range 52 East, M.D.B.&M. bears **477 feet North and 2588 feet East**:

thence **600 feet North** to the **NW** Corner (Cor. 2), which is marked "**MATT 23 NW Cor.**",

thence **1490 feet East** to the **NE** Corner (Cor. 3), which is marked "**MATT 23 NE Cor.**",

thence **600 feet South** to the **SE** Corner (Cor. 4), which is marked "**MATT 23 SE Cor.**",

thence **1490 feet West** to said Cor. 1, the point of beginning.

The corners were so marked on the posts by scribed metal tags.

The claim is located within the:

SE $\frac{1}{4}$  of Section 31, Township 16 North, Range 53 East

SW $\frac{1}{4}$  of Section 31, Township 16 North, Range 53 East

M.D.B.&M., Eureka County, Nevada.

The boundaries of the claim were defined as required by law within 60 days from the date of posting of the Notice of Location. The work of location consisted of making the claim map as provided in N.R.S. § 517.040.

DATED this 18<sup>th</sup> day of December, 2011.

AMERICAN VANADIUM US INC., a Nevada corporation

By *Fuller L. L...*  
Its agent



**DOC # 0219282**

12/20/2011

02:22 PM

**Official Record**

Recording requested By  
AMERICAN VANADIUM US INC

**Eureka County - NV**

**Mike Rebaleati - Recorder**

Fee: **\$21.55**

Page 1 of 1

RPTT:

Recorded By: FES

Book- 526 Page- 0381

AFTER RECORDING, PLEASE RETURN TO:

American Vanadium US Inc.

Attn: Land Office

42006 Oakwood Street

Elizabeth, Colorado 80107

*The undersigned hereby affirms that there is no  
Social Security number contained in this document.*



**CERTIFICATE OF LOCATION**  
**LODE MINING CLAIM**

NOTICE IS HEREBY GIVEN that **AMERICAN VANADIUM US INC.**, a Nevada corporation whose mailing address is P.O. Box 983, Eureka, Nevada 89316, located the **MATT 24** lode mining claim, more particularly described below, on the **29th** day of **September, 2011**.

The claim is approximately **1500** feet long and **600** feet wide, such that **1450** feet are claimed in a **West** direction and **50** feet in a **East** direction from the point of discovery (monument of location), at which a Notice of Location was duly posted, together with **300** feet on each side of the monument of location and center line of the claim. The monument of location upon which the Notice of Location was posted is a wood post measuring at least  $1\frac{1}{2}$ " x  $1\frac{1}{2}$ " x 4', set one foot in the ground. The general course of the lode or vein is from the **East to West** direction.

The exterior boundaries of the claim are distinctly marked by four wooden posts measuring at least  $1\frac{1}{2}$ " x  $1\frac{1}{2}$ " x 4', set one foot in the ground, one at each corner. The boundaries of the claim are described as follows: Beginning at the **SW** corner (Cor. 1) of the claim, which is marked "**MATT 24 SW Cor.**", from which the **SW** corner of Section 36, Township 16 North, Range 52 East, M.D.B.&M. bears **477 feet North and 4078 feet East**:

thence **600 feet North** to the **NW** Corner (Cor. 2), which is marked "**MATT 24 NW Cor.**",

thence **1500 feet East** to the **NE** Corner (Cor. 3), which is marked "**MATT 24 NE Cor.**",

thence **600 feet South** to the **SE** Corner (Cor. 4), which is marked "**MATT 24 SE Cor.**",

thence **1500 feet West** to said Cor. 1, the point of beginning.

The corners were so marked on the posts by scribed metal tags.

The claim is located within the:

SE $\frac{1}{4}$  of Section 31, Township 16 North, Range 53 East

SW $\frac{1}{4}$  of Section 32, Township 16 North, Range 53 East


M.D.B.&M., Eureka County, Nevada.

The boundaries of the claim were defined as required by law within 60 days from the date of posting of the Notice of Location. The work of location consisted of making the claim map as provided in N.R.S. § 517.040.

DATED this 18<sup>th</sup> day of December, 2011.

AMERICAN VANADIUM US INC., a Nevada corporation

By

  
Its agent