

AFTER RECORDING, PLEASE RETURN TO:

American Vanadium US Inc.

Attn: Land Office

42006 Oakwood Street

Elizabeth, Colorado 80107

DOC # 0219284

12/20/2011

02:31 PM

Official Record

Recording requested By
AMERICAN VANADIUM US INC

Eureka County - NV

Mike Rebaleati - Recorder

Fee: \$22.50

Page 1 of 1

RPTT:

Recorded By: FES

Book- 526 Page- 0382

*The undersigned hereby affirms that there is no
Social Security number contained in this document.*



0219284

CERTIFICATE OF LOCATION **LODE MINING CLAIM**

NOTICE IS HEREBY GIVEN that **AMERICAN VANADIUM US INC.**, a Nevada corporation whose mailing address is P.O. Box 983, Eureka, Nevada 89316, located the **FLOW 7** lode mining claim, more particularly described below, on the **3rd** day of **December, 2011**.

The claim is approximately **1500** feet long and **600** feet wide, such that **20** feet are claimed in a **N 46°43' E** direction and **1480** feet in a **S 46°43' W** direction from the point of discovery (monument of location), at which a Notice of Location was duly posted, together with **300** feet on each side of the monument of location and center line of the claim. The monument of location upon which the Notice of Location was posted is a wood post measuring at least **1½" x 1½" x 4'**, set one foot in the ground. The general course of the lode or vein is from the **Northeasterly to the Southwesterly** direction.

The exterior boundaries of the claim are distinctly marked by four wooden posts measuring at least **1½" x 1½" x 4'**, set one foot in the ground, one at each corner. The boundaries of the claim are described as follows: Beginning at the **NE** corner (Cor. 1) of the claim, which is marked "**Flow 7 North Cor.**", from which the **SW** corner of Section 36, Township 16 North, Range 52 East, M.D.B.&M. bears **6628 feet South and 2651 feet East**:

thence **600 feet S 43°30'E** to the **SE** Corner (Cor. 2), which is marked "**Flow 7 East Cor.**",
thence **1500 feet S 46°43'W** to the **SW** Corner (Cor. 3), which is marked "**Flow 7 South Cor.**",
thence **600 feet N 43°30'W** to the **NW** Corner (Cor. 4), which is marked "**Flow 7 West Cor.**",
thence **1500 feet N 46°43'E** to said Cor. 1, the point of beginning.

The corners were so marked on the posts by scribed metal tags.

The claim is located within the:

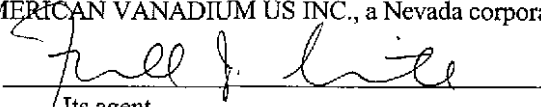
NE¼ of Section 7, Township 15 North, Range 53 East
NW¼ of Section 7, Township 15 North, Range 53 East
SW¼ of Section 7, Township 15 North, Range 53 East
M.D.B.&M., Eureka County, Nevada.

The boundaries of the claim were defined as required by law within 60 days from the date of posting of the Notice of Location. The work of location consisted of making the claim map as provided in N.R.S. § 517.040.

DATED this 18th day of December, 2011.

AMERICAN VANADIUM US INC., a Nevada corporation

By


Its agent

AFTER RECORDING, PLEASE RETURN TO:
American Vanadium US Inc.
Attn: Land Office
42006 Oakwood Street
Elizabeth, Colorado 80107

DOC # 0219285

12/20/2011 02:31 PM

Official Record

Recording requested By
AMERICAN VANADIUM US INC

Eureka County - NV

Mike Rebaleati - Recorder

Fee: \$22.50

Page 1 of 1

RPTT:

Recorded By: FES

Book- 526 Page- 0383

*The undersigned hereby affirms that there is no
Social Security number contained in this document.*



0219285

CERTIFICATE OF LOCATION
LODE MINING CLAIM

NOTICE IS HEREBY GIVEN that **AMERICAN VANADIUM US INC.**, a Nevada corporation whose mailing address is P.O. Box 983, Eureka, Nevada 89316, located the **FLOW 8** lode mining claim, more particularly described below, on the **3rd** day of **December, 2011**.

The claim is approximately **1500** feet long and **600** feet wide, such that **1480** feet are claimed in a **N 46°43' E** direction and **20** feet in a **S 46°43' W** direction from the point of discovery (monument of location), at which a Notice of Location was duly posted, together with **300** feet on each side of the monument of location and center line of the claim. The monument of location upon which the Notice of Location was posted is a wood post measuring at least **1½" x 1½" x 4'**, set one foot in the ground. The general course of the lode or vein is from the **Northeasterly to the Southwesterly** direction.

The exterior boundaries of the claim are distinctly marked by four wooden posts measuring at least **1½" x 1½" x 4'**, set one foot in the ground, one at each corner. The boundaries of the claim are described as follows: Beginning at the **NE** corner (Cor. 1) of the claim, which is marked "**Flow 8 North Cor.**", from which the **SW** corner of Section 36, Township 16 North, Range 52 East, M.D.B.&M. bears **5607 feet South and 3739 feet East**:

thence **600 feet S 43°30'E** to the **SE** Corner (Cor. 2), which is marked "**Flow 8 East Cor.**",

thence **1500 feet S 46°43'W** to the **SW** Corner (Cor. 3), which is marked "**Flow 8 South Cor.**",

thence **600 feet N 43°30'W** to the **NW** Corner (Cor. 4), which is marked "**Flow 8 West Cor.**",

thence **1500 feet N 46°43'E** to said Cor. 1, the point of beginning.

The corners were so marked on the posts by scribed metal tags.

The claim is located within the:

NE¼ of Section 7, Township 15 North, Range 53 East

NW¼ of Section 7, Township 15 North, Range 53 East


M.D.B.&M., Eureka County, Nevada.

The boundaries of the claim were defined as required by law within 60 days from the date of posting of the Notice of Location. The work of location consisted of making the claim map as provided in N.R.S. § 517.040.

DATED this 18th day of December, 2011.

AMERICAN VANADIUM US INC., a Nevada corporation

By


Its agent

DOC # 0219286

AFTER RECORDING, PLEASE RETURN TO:

American Vanadium US Inc.

Attn: Land Office

42006 Oakwood Street

Elizabeth, Colorado 80107

12/20/2011

02:31 PM

Official Record

Recording requested By
AMERICAN VANADIUM US INC

Eureka County - NV

Mike Rebaleati - Recorder

Fee: \$22.50

Page 1 of 1

RPTT:

Recorded By: FES

Book- 526 Page- 0394

*The undersigned hereby affirms that there is no
Social Security number contained in this document.*



0219286

CERTIFICATE OF LOCATION

LODE MINING CLAIM

NOTICE IS HEREBY GIVEN that **AMERICAN VANADIUM US INC.**, a Nevada corporation whose mailing address is P.O. Box 983, Eureka, Nevada 89316, located the **FLOW 9** lode mining claim, more particularly described below, on the **3rd** day of **December, 2011**.

The claim is approximately **1500** feet long and **600** feet wide, such that **20** feet are claimed in a **N 46°43' E** direction and **1480** feet in a **S 46°43' W** direction from the point of discovery (monument of location), at which a Notice of Location was duly posted, together with **300** feet on each side of the monument of location and center line of the claim. The monument of location upon which the Notice of Location was posted is a wood post measuring at least **1½" x 1½" x 4"**, set one foot in the ground. The general course of the lode or vein is from the **Northeasterly to the Southwesterly** direction.

The exterior boundaries of the claim are distinctly marked by four wooden posts measuring at least **1½" x 1½" x 4"**, set one foot in the ground, one at each corner. The boundaries of the claim are described as follows: Beginning at the **NE** corner (Cor. 1) of the claim, which is marked "**Flow 9 North Cor.**", from which the SW corner of Section 36, Township 16 North, Range 52 East, M.D.B.&M. bears **7061 feet South and 3064 feet East**:

thence **600 feet S 43°30'E** to the **SE** Corner (Cor. 2), which is marked "**Flow 9 East Cor.**",

thence **1500 feet S 46°43'W** to the **SW** Corner (Cor. 3), which is marked "**Flow 9 South Cor.**",

thence **600 feet N 43°30'W** to the **NW** Corner (Cor. 4), which is marked "**Flow 9 West Cor.**",

thence **1500 feet N 46°43'E** to said Cor. 1, the point of beginning.

The corners were so marked on the posts by scribed metal tags.

The claim is located within the:

NE¼ of Section 7, Township 15 North, Range 53 East

NW¼ of Section 7, Township 15 North, Range 53 East

SE¼ of Section 7, Township 15 North, Range 53 East

SW¼ of Section 7, Township 15 North, Range 53 East

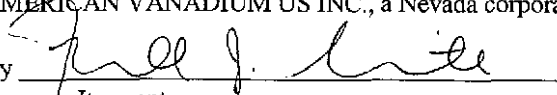
M.D.B.&M., Eureka County, Nevada.

The boundaries of the claim were defined as required by law within 60 days from the date of posting of the Notice of Location. The work of location consisted of making the claim map as provided in N.R.S. § 517.040.

DATED this 18th day of December, 2011.

AMERICAN VANADIUM US INC., a Nevada corporation

By


Its agent

Official RecordRecording requested By
AMERICAN VANADIUM US INC

Eureka County - NV

Mike Rebaleati - Recorder

Fee: \$22.50

Page 1 of 1

RPTT:

Recorded By: FES

Book- 526 Page- 0385

AFTER RECORDING, PLEASE RETURN TO:

American Vanadium US Inc.

Attn: Land Office

42006 Oakwood Street

Elizabeth, Colorado 80107

*The undersigned hereby affirms that there is no
Social Security number contained in this document.*



0219287

CERTIFICATE OF LOCATION

LODE MINING CLAIM

NOTICE IS HEREBY GIVEN that AMERICAN VANADIUM US INC., a Nevada corporation whose mailing address is P.O. Box 983, Eureka, Nevada 89316, located the **FLOW 10** lode mining claim, more particularly described below, on the 3rd day of **December, 2011**.

The claim is approximately **1500** feet long and **600** feet wide, such that **1480** feet are claimed in a **N 46°43' E** direction and **20** feet in a **S 46°43' W** direction from the point of discovery (monument of location), at which a Notice of Location was duly posted, together with **300** feet on each side of the monument of location and center line of the claim. The monument of location upon which the Notice of Location was posted is a wood post measuring at least $1\frac{1}{2}$ " x $1\frac{1}{2}$ " x 4', set one foot in the ground. The general course of the lode or vein is from the **Northeasterly to the Southwesterly** direction.

The exterior boundaries of the claim are distinctly marked by four wooden posts measuring at least $1\frac{1}{2}$ " x $1\frac{1}{2}$ " x 4', set one foot in the ground, one at each corner. The boundaries of the claim are described as follows: Beginning at the **NE** corner (Cor. 1) of the claim, which is marked "**Flow 10 North Cor.**", from which the **SW** corner of Section 36, Township 16 North, Range 52 East, M.D.B.&M. bears **6040 feet South and 4152 feet East**:

thence **600 feet S 43°30'E** to the **SE** Corner (Cor. 2), which is marked "**Flow 10 East Cor.**",
thence **1500 feet S 46°43'W** to the **SW** Corner (Cor. 3), which is marked "**Flow 10 South Cor.**",
thence **600 feet N 43°30'W** to the **NW** Corner (Cor. 4), which is marked "**Flow 10 West Cor.**",
thence **1500 feet N 46°43'E** to said Cor. 1, the point of beginning.

The corners were so marked on the posts by scribed metal tags.

The claim is located within the:


NE¼ of Section 7, Township 15 North, Range 53 East
M.D.B.&M., Eureka County, Nevada.

The boundaries of the claim were defined as required by law within 60 days from the date of posting of the Notice of Location. The work of location consisted of making the claim map as provided in N.R.S. § 517.040.

DATED this 18th day of December, 2011.

AMERICAN VANADIUM US INC., a Nevada corporation

By


Its agent

AFTER RECORDING, PLEASE RETURN TO:
American Vanadium US Inc.
Attn: Land Office
42006 Oakwood Street
Elizabeth, Colorado 80107

DOC # 0219288

12/20/2011 02:31 PM

Official Record

Recording requested By
AMERICAN VANADIUM US INC

Eureka County - NV
Mike Rebaleati - Recorder

Fee: \$22.50

Page 1 of 1

RPTT.

Recorded By: FES

Book- 526 Page- 0386

*The undersigned hereby affirms that there is no
Social Security number contained in this document.*



CERTIFICATE OF LOCATION

LODE MINING CLAIM

NOTICE IS HEREBY GIVEN that **AMERICAN VANADIUM US INC.**, a Nevada corporation whose mailing address is P.O. Box 983, Eureka, Nevada 89316, located the **FLOW 11** lode mining claim, more particularly described below, on the **3rd** day of **December, 2011**.

The claim is approximately **1500** feet long and **600** feet wide, such that **20** feet are claimed in a **N 46°43' E** direction and **1480** feet in a **S 46°43' W** direction from the point of discovery (monument of location), at which a Notice of Location was duly posted, together with **300** feet on each side of the monument of location and center line of the claim. The monument of location upon which the Notice of Location was posted is a wood post measuring at least **1½" x 1½" x 4'**, set one foot in the ground. The general course of the lode or vein is from the **Northeasterly to the Southwesterly** direction.

The exterior boundaries of the claim are distinctly marked by four wooden posts measuring at least **1½" x 1½" x 4'**, set one foot in the ground, one at each corner. The boundaries of the claim are described as follows: Beginning at the **NE** corner (Cor. 1) of the claim, which is marked "**Flow 11 North Cor.**", from which the **SW** corner of Section 36, Township 16 North, Range 52 East, M.D.B.&M. bears **7494 feet South and 3477 feet East**:

thence **600 feet S 43°30'E** to the **SE** Corner (Cor. 2), which is marked "**Flow 11 East Cor.**",
thence **1500 feet S 46°43'W** to the **SW** Corner (Cor. 3), which is marked "**Flow 11 South Cor.**",
thence **600 feet N 43°30'W** to the **NW** Corner (Cor. 4), which is marked "**Flow 11 West Cor.**",
thence **1500 feet N 46°43'E** to said Cor. 1, the point of beginning.

The corners were so marked on the posts by scribed metal tags.


The claim is located within the:

NE¼ of Section 7, Township 15 North, Range 53 East
SE¼ of Section 7, Township 15 North, Range 53 East
SW¼ of Section 7, Township 15 North, Range 53 East
M.D.B.&M., Eureka County, Nevada.

The boundaries of the claim were defined as required by law within 60 days from the date of posting of the Notice of Location. The work of location consisted of making the claim map as provided in N.R.S. § 517.040.

DATED this 18th day of December, 2011.

AMERICAN VANADIUM US INC., a Nevada corporation

By 
Its agent

AFTER RECORDING, PLEASE RETURN TO:
American Vanadium US Inc.
Attn: Land Office
42006 Oakwood Street
Elizabeth, Colorado 80107

DOC # 0219289

12/20/2011

02:31 PM

Official Record

Recording requested By
AMERICAN VANADIUM US INC

Eureka County - NV

Mike Rebaleati - Recorder

Fee: \$22.50

Page 1 of 1

RPTT:

Recorded By: FES

Book- 526 Page- 0387

*The undersigned hereby affirms that there is no
Social Security number contained in this document.*



CERTIFICATE OF LOCATION
LODE MINING CLAIM

NOTICE IS HEREBY GIVEN that **AMERICAN VANADIUM US INC.**, a Nevada corporation whose mailing address is P.O. Box 983, Eureka, Nevada 89316, located the **FLOW 12** lode mining claim, more particularly described below, on the **3rd** day of **December, 2011**.

The claim is approximately **1500** feet long and **600** feet wide, such that **1480** feet are claimed in a **N 46°43' E** direction and **20** feet in a **S 46°43' W** direction from the point of discovery (monument of location), at which a Notice of Location was duly posted, together with **300** feet on each side of the monument of location and center line of the claim. The monument of location upon which the Notice of Location was posted is a wood post measuring at least **1½" x 1½" x 4'**, set one foot in the ground. The general course of the lode or vein is from the **Northeasterly to the Southwesterly** direction.

The exterior boundaries of the claim are distinctly marked by four wooden posts measuring at least **1½" x 1½" x 4'**, set one foot in the ground, one at each corner. The boundaries of the claim are described as follows: Beginning at the **NE** corner (Cor. 1) of the claim, which is marked "**Flow 12 North Cor.**", from which the SW corner of Section 36, Township 16 North, Range 52 East, M.D.B.&M. bears **6472 feet South and 4565 feet East**:

thence **600 feet S 43°30'E** to the **SE** Corner (Cor. 2), which is marked "**Flow 12 East Cor.**",
thence **1500 feet S 46°43'W** to the **SW** Corner (Cor. 3), which is marked "**Flow 12 South Cor.**",
thence **600 feet N 43°30'W** to the **NW** Corner (Cor. 4), which is marked "**Flow 12 West Cor.**",
thence **1500 feet N 46°43'E** to said Cor. 1, the point of beginning.

The corners were so marked on the posts by scribed metal tags.

The claim is located within the:

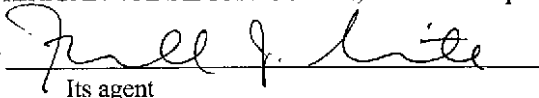
NE¼ of Section 7, Township 15 North, Range 53 East
M.D.B.&M., Eureka County, Nevada.

The boundaries of the claim were defined as required by law within 60 days from the date of posting of the Notice of Location. The work of location consisted of making the claim map as provided in N.R.S. § 517.040.

DATED this 18th day of December, 2011.

AMERICAN VANADIUM US INC., a Nevada corporation

By


Its agent