



0219308

WHEN RECORDED, RETURN TO:

Tasha Caple
Barrick Gold U.S. Inc.
293 Spruce Road
Elko, NV 89801 This document does not contain any personal
information (as defined by NRS 603A.040).

CERTIFICATE OF LOCATION

Lode Mining Claim

NOTICE IS HEREBY GIVEN that **Barrick Gold U.S. Inc.**,
136 E. South Temple, Suite 1800, Salt Lake City, UT 84111, hereby claims
under and pursuant to the laws of the State of Nevada and of the laws of the
United States of America the following described **LODE MINING CLAIM**:

The name of the claim is the GFR 20.
This claim was located on 10/6/2011, by posting a Location Notice at the discovery monument.

The length of the claim is 1200 feet in a Northeast direction and 300 feet in the opposite
direction from the monument where the Location Notice is posted, and the width is 250 feet on each side of the
center of the vein or lode, comprising in all 1500 feet in length and 500 feet in width, and generally following
a Northeast-Southwest course.

The exterior boundaries are distinctly marked by four substantial monuments. Each corner monument
consists of a 1-1/2" x 1-1/2" x 4' wooden post with aluminum tags attached, scribed with claim name and corner
description, set one foot in the ground. The boundaries can be readily traced by beginning at corner No. 1, the
NE corner:

thence	<u>500</u>	feet	<u>Southeast</u>	to the	<u>SE</u>	corner, corner No. 2,
thence	<u>1500</u>	feet	<u>Southwest</u>	to the	<u>SW</u>	corner, corner No. 3,
thence	<u>500</u>	feet	<u>Northwest</u>	to the	<u>NW</u>	corner, corner No. 4,
thence	<u>1500</u>	feet	<u>Northeast</u>	to the	<u>NE</u>	corner, corner No. 1, the point of beginning.

Said claim is located in the:

NE 1/4 of section 5, T26N, R49E,
SE 1/4 of section _____,
NW 1/4 of section _____,
SW 1/4 of section _____,
M.D.M., Eureka County, State of Nevada.

The boundaries of said claim were defined by law within sixty days from the date of posting of the Notice
of Location. The location work, consisting of the making and filing of maps and the payment of fees prescribed by
NRS 517.040, was completed by the date of recordation of this certificate.

Discoverer, Locator and Claimant:
Barrick Gold U.S. Inc.

by:
Agent for Barrick Gold U.S. Inc.

DOC # 0219309

12/29/2011

11:00 AM

Official Record

Recording requested By
BARRICK GOLD US INC

Eureka County - NV

Mike Rebaleati - Recorder

Fee: \$14.00

Page 1 of 1

RPTT:

Recorded By: FES

Book- 527 Page- 0014



0219309

WHEN RECORDED, RETURN TO:

Tasha Caple
Barrick Gold U.S. Inc.
293 Spruce Road
Elko, NV 89801

This document does not contain any personal information (as defined by NRS 603A.040).

CERTIFICATE OF LOCATION

Lode Mining Claim

NOTICE IS HEREBY GIVEN that **Barrick Gold U.S. Inc.**, 136 E. South Temple, Suite 1800, Salt Lake City, UT 84111, hereby claims under and pursuant to the laws of the State of Nevada and of the laws of the United States of America the following described **LODE MINING CLAIM**:

The name of the claim is the GFR 21.

This claim was located on 10/6/2011, by posting a Location Notice at the discovery monument.

The length of the claim is 700 feet in a Northeast direction and 800 feet in the opposite direction from the monument where the Location Notice is posted, and the width is 300 feet on each side of the center of the vein or lode, comprising in all 1500 feet in length and 600 feet in width, and generally following a Northeast-Southwest course.

The exterior boundaries are distinctly marked by four substantial monuments. Each corner monument consists of a 1-1/2" x 1-1/2" x 4' wooden post with aluminum tags attached, scribed with claim name and corner description, set one foot in the ground. The boundaries can be readily traced by beginning at corner No. 1, the NE corner:

thence	<u>600</u>	feet	<u>Southeast</u>	to the	<u>SE</u>	corner, corner No. 2,
thence	<u>1500</u>	feet	<u>Southwest</u>	to the	<u>SW</u>	corner, corner No. 3,
thence	<u>600</u>	feet	<u>Northwest</u>	to the	<u>NW</u>	corner, corner No. 4,
thence	<u>1500</u>	feet	<u>Northeast</u>	to the	<u>NE</u>	corner, corner No. 1, the point of beginning.

Said claim is located in the:

NE 1/4 of section 5, T26N, R49E,
SE 1/4 of section _____,
NW 1/4 of section 4, T26N, R49E,
SW 1/4 of section _____,
M.D.M., Eureka County, State of Nevada.

The boundaries of said claim were defined by law within sixty days from the date of posting of the Notice of Location. The location work, consisting of the making and filing of maps and the payment of fees prescribed by NRS 517.040, was completed by the date of recordation of this certificate.

Discoverer, Locator and Claimant:

Barrick Gold U.S. Inc.

by: _____

Agent for Barrick Gold U.S. Inc.

WHEN RECORDED, RETURN TO:

Tasha Caple
Barrick Gold U.S. Inc.
293 Spruce Road
Elko, NV 89801

This document does not contain any personal information (as defined by NRS 603A.040).



CERTIFICATE OF LOCATION

Lode Mining Claim

NOTICE IS HEREBY GIVEN that **Barrick Gold U.S. Inc.**, 136 E. South Temple, Suite 1800, Salt Lake City, UT 84111, hereby claims under and pursuant to the laws of the State of Nevada and of the laws of the United States of America the following described LODE MINING CLAIM:

The name of the claim is the GFR 22.
This claim was located on 10/6/2011, by posting a Location Notice at the discovery monument.

The length of the claim is 100 feet in a East direction and 1400 feet in the opposite direction from the monument where the Location Notice is posted, and the width is 300 feet on each side of the center of the vein or lode, comprising in all 1500 feet in length and 600 feet in width, and generally following a East-West course.

The exterior boundaries are distinctly marked by four substantial monuments. Each corner monument consists of a 1-1/2" x 1-1/2" x 4' wooden post with aluminum tags attached, scribed with claim name and corner description, set one foot in the ground. The boundaries can be readily traced by beginning at corner No. 1, the NE corner:

thence 600 feet south to the SE corner, corner No. 2,
thence 1500 feet west to the SW corner, corner No. 3,
thence 600 feet north to the NW corner, corner No. 4,
thence 1500 feet east to the NE corner, corner No. 1, the point of beginning.

Said claim is located in the:

NE 1/4 of section 4, T26N, R49E,
SE 1/4 of section 4, T26N, R49E,
NW 1/4 of section 4, T26N, R49E,
SW 1/4 of section 4, T26N, R49E,
M.D.M., Eureka County, State of Nevada.

The boundaries of said claim were defined by law within sixty days from the date of posting of the Notice of Location. The location work, consisting of the making and filing of maps and the payment of fees prescribed by NRS 517.040, was completed by the date of recordation of this certificate.

Discoverer, Locator and Claimant:
Barrick Gold U.S. Inc.

by:
Agent for Barrick Gold U.S. Inc.

DOC # 0219311

12/29/2011 11:00 AM

Official Record

Recording requested by
BARRICK GOLD US INC

Eureka County - NV

Mike Rebaleati - Recorder

Fee: \$14.00

Page 1 of 1

RPTT:

Recorded By: FES

Book- 527 Page- 0016

WHEN RECORDED, RETURN TO:

Tasha Caple
Barrick Gold U.S. Inc.
293 Spruce Road
Elko, NV 89801

This document does not contain any personal information (as defined by NRS 603A.040).



CERTIFICATE OF LOCATION

Lode Mining Claim

NOTICE IS HEREBY GIVEN that **Barrick Gold U.S. Inc.**, 136 E. South Temple, Suite 1800, Salt Lake City, UT 84111, hereby claims under and pursuant to the laws of the State of Nevada and of the laws of the United States of America the following described **LODE MINING CLAIM**:

The name of the claim is the GFR 23.
This claim was located on 10/6/2011, by posting a Location Notice at the discovery monument.

The length of the claim is 100 feet in a East direction and 1400 feet in the opposite direction from the monument where the Location Notice is posted, and the width is 300 feet on each side of the center of the vein or lode, comprising in all 1500 feet in length and 600 feet in width, and generally following a East-West course.

The exterior boundaries are distinctly marked by four substantial monuments. Each corner monument consists of a 1-1/2" x 1-1/2" x 4' wooden post with aluminum tags attached, scribed with claim name and corner description, set one foot in the ground. The boundaries can be readily traced by beginning at corner No. 1, the NE corner:

thence 600 feet south to the SE corner, corner No. 2,
thence 1500 feet west to the SW corner, corner No. 3,
thence 600 feet north to the NW corner, corner No. 4,
thence 1500 feet east to the NE corner, corner No. 1, the point of beginning.

Said claim is located in the:

NE 1/4 of section 4, T26N, R49E,
SE 1/4 of section _____,
NW 1/4 of section 4, T26N, R49E,
SW 1/4 of section _____,
M.D.M., Eureka County, State of Nevada.

The boundaries of said claim were defined by law within sixty days from the date of posting of the Notice of Location. The location work, consisting of the making and filing of maps and the payment of fees prescribed by NRS 517.040, was completed by the date of recordation of this certificate.

Discoverer, Locator and Claimant:
Barrick Gold U.S. Inc.

by:
Agent for Barrick Gold U.S. Inc.

WHEN RECORDED, RETURN TO:

Tasha Caple
Barrick Gold U.S. Inc.
293 Spruce Road
Elko, NV 89801

This document does not contain any personal information (as defined by NRS 603A.040).



CERTIFICATE OF LOCATION

Lode Mining Claim

NOTICE IS HEREBY GIVEN that **Barrick Gold U.S. Inc.**, 136 E. South Temple, Suite 1800, Salt Lake City, UT 84111, hereby claims under and pursuant to the laws of the State of Nevada and of the laws of the United States of America the following described **LODE MINING CLAIM**:

The name of the claim is the GFR 24

This claim was located on 10/6/2011, by posting a Location Notice at the discovery monument.

The length of the claim is 10 feet in a East direction and 1490 feet in the opposite direction from the monument where the Location Notice is posted, and the width is 250 feet on each side of the center of the vein or lode, comprising in all 1500 feet in length and 500 feet in width, and generally following a East-West course.

The exterior boundaries are distinctly marked by four substantial monuments. Each corner monument consists of a 1-1/2" x 1-1/2" x 4' wooden post with aluminum tags attached, scribed with claim name and corner description, set one foot in the ground. The boundaries can be readily traced by beginning at corner No. 1, the NE corner:

thence	<u>500</u>	feet	<u>south</u>	to the	<u>SE</u>	corner, corner No. 2,
thence	<u>1500</u>	feet	<u>west</u>	to the	<u>SW</u>	corner, corner No. 3,
thence	<u>500</u>	feet	<u>north</u>	to the	<u>NW</u>	corner, corner No. 4,
thence	<u>1500</u>	feet	<u>east</u>	to the	<u>NE</u>	corner, corner No. 1, the point of beginning.

Said claim is located in the:

NE 1/4 of section _____,
SE 1/4 of section _____,
NW 1/4 of section 4, T26N, R49E,
SW 1/4 of section _____,
M.D.M., Eureka County, State of Nevada.

The boundaries of said claim were defined by law within sixty days from the date of posting of the Notice of Location. The location work, consisting of the making and filing of maps and the payment of fees prescribed by NRS 517.040, was completed by the date of recordation of this certificate.

Discoverer, Locator and Claimant:
Barrick Gold U.S. Inc.

by: 
Agent for Barrick Gold U.S. Inc.

DOC # 0219313

12/29/2011

11:00 AM

Official Record

Recording requested By
BARRICK GOLD US INC

Eureka County - NV

Mike Rebaleati - Recorder

Fee: \$14.00

Page 1 of 1

RPTT:

Recorded By: FES

Book- 527 Page- 0018



0219313

WHEN RECORDED, RETURN TO:

Tasha Caple
Barrick Gold U.S. Inc.
293 Spruce Road
Elko, NV 89801

This document does not contain any personal information (as defined by NRS 603A.040).

CERTIFICATE OF LOCATION

Lode Mining Claim

NOTICE IS HEREBY GIVEN that **Barrick Gold U.S. Inc.**, 136 E. South Temple, Suite 1800, Salt Lake City, UT 84111, hereby claims under and pursuant to the laws of the State of Nevada and of the laws of the United States of America the following described **LODE MINING CLAIM**:

The name of the claim is the GFR 25

This claim was located on 10/6/2011, by posting a Location Notice at the discovery monument.

The length of the claim is 100 feet in a East direction and 1400 feet in the opposite direction from the monument where the Location Notice is posted, and the width is 300 feet on each side of the center of the vein or lode, comprising in all 1500 feet in length and 600 feet in width, and generally following a East-West course.

The exterior boundaries are distinctly marked by four substantial monuments. Each corner monument consists of a 1-1/2" x 1-1/2" x 4' wooden post with aluminum tags attached, scribed with claim name and corner description, set one foot in the ground. The boundaries can be readily traced by beginning at corner No. 1, the NE corner:

thence	<u>600</u>	feet	<u>south</u>	to the	<u>SE</u>	corner, corner No. 2,
thence	<u>1500</u>	feet	<u>west</u>	to the	<u>SW</u>	corner, corner No. 3,
thence	<u>600</u>	feet	<u>north</u>	to the	<u>NW</u>	corner, corner No. 4,
thence	<u>1500</u>	feet	<u>east</u>	to the	<u>NE</u>	corner, corner No. 1, the point of beginning.

Said claim is located in the:

NE 1/4 of section 4, T26N, R49E,
SE 1/4 of section _____,
NW 1/4 of section 4, T26N, R49E,
SW 1/4 of section _____,
M.D.M., Eureka County, State of Nevada.

The boundaries of said claim were defined by law within sixty days from the date of posting of the Notice of Location. The location work, consisting of the making and filing of maps and the payment of fees prescribed by NRS 517.040, was completed by the date of recordation of this certificate.

Discoverer, Locator and Claimant:
Barrick Gold U.S. Inc.

by: _____

Agent for Barrick Gold U.S. Inc.

WHEN RECORDED, RETURN TO:

Tasha Caple
Barrick Gold U.S. Inc.
293 Spruce Road
Elko, NV 89801

This document does not contain any personal information (as defined by NRS 603A.040).



CERTIFICATE OF LOCATION

Lode Mining Claim

NOTICE IS HEREBY GIVEN that **Barrick Gold U.S. Inc.**, 136 E. South Temple, Suite 1800, Salt Lake City, UT 84111, hereby claims under and pursuant to the laws of the State of Nevada and of the laws of the United States of America the following described LODE MINING CLAIM:

The name of the claim is the GFR 26
This claim was located on 10/6/2011, by posting a Location Notice at the discovery monument.

The length of the claim is 10 feet in a East direction and 1490 feet in the opposite direction from the monument where the Location Notice is posted, and the width is 300 feet on each side of the center of the vein or lode, comprising in all 1500 feet in length and 600 feet in width, and generally following a East-West course.

The exterior boundaries are distinctly marked by four substantial monuments. Each corner monument consists of a 1-1/2" x 1-1/2" x 4' wooden post with aluminum tags attached, scribed with claim name and corner description, set one foot in the ground. The boundaries can be readily traced by beginning at corner No. 1, the NE corner:


thence 600 feet south to the SE corner, corner No. 2,
thence 1500 feet west to the SW corner, corner No. 3,
thence 600 feet north to the NW corner, corner No. 4,
thence 1500 feet east to the NE corner, corner No. 1, the point of beginning.

Said claim is located in the:

NE 1/4 of section _____,
SE 1/4 of section _____,
NW 1/4 of section 4, T26N, R49E,
SW 1/4 of section _____,
M.D.M., Eureka County, State of Nevada.

The boundaries of said claim were defined by law within sixty days from the date of posting of the Notice of Location. The location work, consisting of the making and filing of maps and the payment of fees prescribed by NRS 517.040, was completed by the date of recordation of this certificate.

Discoverer, Locator and Claimant:
Barrick Gold U.S. Inc.

by: 
Agent for Barrick Gold U.S. Inc.



WHEN RECORDED, RETURN TO:

Tasha Caple
Barrick Gold U.S. Inc.
293 Spruce Road
Elko, NV 89801

This document does not contain any personal information (as defined by NRS 603A.040).

CERTIFICATE OF LOCATION

Lode Mining Claim

NOTICE IS HEREBY GIVEN that **Barrick Gold U.S. Inc.**, 136 E. South Temple, Suite 1800, Salt Lake City, UT 84111, hereby claims under and pursuant to the laws of the State of Nevada and of the laws of the United States of America the following described **LODE MINING CLAIM**:

The name of the claim is the GFR 27.

This claim was located on 10/6/2011, by posting a Location Notice at the discovery monument.

The length of the claim is 1490 feet in a East direction and 10 feet in the opposite direction from the monument where the Location Notice is posted, and the width is 300 feet on each side of the center of the vein or lode, comprising in all 1500 feet in length and 600 feet in width, and generally following a East-West course.

The exterior boundaries are distinctly marked by four substantial monuments. Each corner monument consists of a 1-1/2" x 1-1/2" x 4' wooden post with aluminum tags attached, scribed with claim name and corner description, set one foot in the ground. The boundaries can be readily traced by beginning at corner No. 1, the NE corner:

thence	<u>600</u>	feet	<u>south</u>	to the	<u>SE</u>	corner, corner No. 2,
thence	<u>1500</u>	feet	<u>west</u>	to the	<u>SW</u>	corner, corner No. 3,
thence	<u>600</u>	feet	<u>north</u>	to the	<u>NW</u>	corner, corner No. 4,
thence	<u>1500</u>	feet	<u>east</u>	to the	<u>NE</u>	corner, corner No. 1, the point of beginning.

Said claim is located in the:

NE 1/4 of section 4, T26N, R49E,
SE 1/4 of section _____,
NW 1/4 of section 4, T26N, R49E,
SW 1/4 of section _____,
M.D.M., Eureka County, State of Nevada.

The boundaries of said claim were defined by law within sixty days from the date of posting of the Notice of Location. The location work, consisting of the making and filing of maps and the payment of fees prescribed by NRS 517.040, was completed by the date of recordation of this certificate.

Discoverer, Locator and Claimant:

Barrick Gold U.S. Inc.

by: _____

Agent for Barrick Gold U.S. Inc.

WHEN RECORDED, RETURN TO:

Tasha Caple
Barrick Gold U.S. Inc.
293 Spruce Road
Elko, NV 89801

This document does not contain any personal information (as defined by NRS 603A.040).



CERTIFICATE OF LOCATION

Lode Mining Claim

NOTICE IS HEREBY GIVEN that **Barrick Gold U.S. Inc.**, 136 E. South Temple, Suite 1800, Salt Lake City, UT 84111, hereby claims under and pursuant to the laws of the State of Nevada and of the laws of the United States of America the following described **LODE MINING CLAIM**:

The name of the claim is the GFR 28.
This claim was located on 10/6/2011, by posting a Location Notice at the discovery monument.

The length of the claim is 10 feet in a East direction and 1490 feet in the opposite direction from the monument where the Location Notice is posted, and the width is 125 feet on each side of the center of the vein or lode, comprising in all 1500 feet in length and 250 feet in width, and generally following a East-West course.

The exterior boundaries are distinctly marked by four substantial monuments. Each corner monument consists of a 1-1/2" x 1-1/2" x 4' wooden post with aluminum tags attached, scribed with claim name and corner description, set one foot in the ground. The boundaries can be readily traced by beginning at corner No. 1, the NE corner:

thence	<u>250</u>	feet	<u>south</u>	to the	<u>SE</u>	corner, corner No. 2,
thence	<u>1500</u>	feet	<u>west</u>	to the	<u>SW</u>	corner, corner No. 3,
thence	<u>250</u>	feet	<u>north</u>	to the	<u>NW</u>	corner, corner No. 4,
thence	<u>1500</u>	feet	<u>east</u>	to the	<u>NE</u>	corner, corner No. 1, the point of beginning.

Said claim is located in the:

NE 1/4 of section 5, T26N, R49E,
SE 1/4 of section 32, T27N, R49E,
NW 1/4 of section 4, T26N, R49E,
SW 1/4 of section 33, T27N, R49E,
M.D.M., Eureka County, State of Nevada.

The boundaries of said claim were defined by law within sixty days from the date of posting of the Notice of Location. The location work, consisting of the making and filing of maps and the payment of fees prescribed by NRS 517.040, was completed by the date of recordation of this certificate.

Discoverer, Locator and Claimant:
Barrick Gold U.S. Inc.

by:
Agent for Barrick Gold U.S. Inc.

WHEN RECORDED, RETURN TO:
Tasha Caple
Barrick Gold U.S. Inc.
293 Spruce Road
Elko, NV 89801

Official Record

Recording requested By
BARRICK GOLD US INC

Eureka County - NV

Mike Rebaleati - Recorder

Fee: \$14.00

Page 1 of 1

RPTT:

Recorded By: FES

Book- 527 Page- 0022



0219317

CERTIFICATE OF LOCATION

Lode Mining Claim

NOTICE IS HEREBY GIVEN that **Barrick Gold U.S. Inc.**,
136 E. South Temple, Suite 1800, Salt Lake City, UT 84111, hereby claims
under and pursuant to the laws of the State of Nevada and of the laws of the
United States of America the following described **LODE MINING CLAIM**:

The name of the claim is the GFR 29.

This claim was located on 10/6/2011, by posting a Location Notice at the discovery monument.

The length of the claim is 10 feet in a East direction and 1490 feet in the opposite direction from
the monument where the Location Notice is posted, and the width is 300 feet on each side of the center of the
vein or lode, comprising in all 1500 feet in length and 600 feet in width, and generally following a East-
West course.

The exterior boundaries are distinctly marked by four substantial monuments. Each corner monument
consists of a 1-1/2" x 1-1/2" x 4' wooden post with aluminum tags attached, scribed with claim name and corner
description, set one foot in the ground. The boundaries can be readily traced by beginning at corner No. 1, the
NE corner:

thence 600 feet south to the SE corner, corner No. 2,
thence 1500 feet west to the SW corner, corner No. 3,
thence 600 feet north to the NW corner, corner No. 4,
thence 1500 feet east to the NE corner, corner No. 1, the point of beginning.

Said claim is located in the:

NE 1/4 of section _____,
SE 1/4 of section _____,
NW 1/4 of section 4, T26N, R49E,
SW 1/4 of section 33, T27N, R49E,
M.D.M., Eureka County, State of Nevada.

The boundaries of said claim were defined by law within sixty days from the date of posting of the Notice
of Location. The location work, consisting of the making and filing of maps and the payment of fees prescribed by
NRS 517.040, was completed by the date of recordation of this certificate.

Discoverer, Locator and Claimant:
Barrick Gold U.S. Inc.

by:
Agent for Barrick Gold U.S. Inc.

WHEN RECORDED, RETURN TO:

Tasha Caple
Barrick Gold U.S. Inc.
293 Spruce Road
Elko, NV 89801

This document does not contain any personal information (as defined by NRS 603A.040).

DOC # 0219318

12/29/2011

11:00 AM

Official Record

Recording requested By
BARRICK GOLD US INC

Eureka County - NV

Mike Rebaleati - Recorder

Fee: \$14.00

Page 1 of 1

RPTT:

Recorded By: FES

Book- 527 Page- 0023



0219318

CERTIFICATE OF LOCATION

Lode Mining Claim

NOTICE IS HEREBY GIVEN that **Barrick Gold U.S. Inc.**, 136 E. South Temple, Suite 1800, Salt Lake City, UT 84111, hereby claims under and pursuant to the laws of the State of Nevada and of the laws of the United States of America the following described **LODE MINING CLAIM**:

The name of the claim is the GFR 30

This claim was located on 10/6/2011, by posting a Location Notice at the discovery monument.

The length of the claim is 1490 feet in a East direction and 10 feet in the opposite direction from the monument where the Location Notice is posted, and the width is 300 feet on each side of the center of the vein or lode, comprising in all 1500 feet in length and 600 feet in width, and generally following a East-West course.

The exterior boundaries are distinctly marked by four substantial monuments. Each corner monument consists of a 1-1/2" x 1-1/2" x 4' wooden post with aluminum tags attached, scribed with claim name and corner description, set one foot in the ground. The boundaries can be readily traced by beginning at corner No. 1, the NE corner:

thence	<u>600</u>	feet	<u>south</u>	to the	<u>SE</u>	corner, corner No. 2,
thence	<u>1500</u>	feet	<u>west</u>	to the	<u>SW</u>	corner, corner No. 3,
thence	<u>600</u>	feet	<u>north</u>	to the	<u>NW</u>	corner, corner No. 4,
thence	<u>1500</u>	feet	<u>east</u>	to the	<u>NE</u>	corner, corner No. 1, the point of beginning.

Said claim is located in the:

NE 1/4 of section	<u>4, T26N, R49E</u>
SE 1/4 of section	<u>33, T27N, R49E</u>
NW 1/4 of section	<u>4, T26N, R49E</u>
SW 1/4 of section	<u>33, T27N, R49E</u>

M.D.M., Eureka County, State of Nevada.

The boundaries of said claim were defined by law within sixty days from the date of posting of the Notice of Location. The location work, consisting of the making and filing of maps and the payment of fees prescribed by NRS 517.040, was completed by the date of recordation of this certificate.

Discoverer, Locator and Claimant:
Barrick Gold U.S. Inc.

by:

Agent for Barrick Gold U.S. Inc.

WHEN RECORDED, RETURN TO:

Tasha Caple
Barrick Gold U.S. Inc.
293 Spruce Road
Elko, NV 89801

Official Record

Recording requested By
BARRICK GOLD US INC

Eureka County - NV

Mike Rebaleati - Recorder

Fee: \$14.00

Page 1 of 1

RPTT:

Recorded By: FES

Book- 527

Page- 0024

This document does not contain any personal information (as defined by NRS 603A.040).



0219319

CERTIFICATE OF LOCATION

Lode Mining Claim

NOTICE IS HEREBY GIVEN that **Barrick Gold U.S. Inc.**, 136 E. South Temple, Suite 1800, Salt Lake City, UT 84111, hereby claims under and pursuant to the laws of the State of Nevada and of the laws of the United States of America the following described **LODE MINING CLAIM**:

The name of the claim is the GFR 31

This claim was located on 10/6/2011, by posting a Location Notice at the discovery monument.

The length of the claim is 10 feet in a East direction and 1490 feet in the opposite direction from the monument where the Location Notice is posted, and the width is 300 feet on each side of the center of the vein or lode, comprising in all 1500 feet in length and 600 feet in width, and generally following a East-West course.

The exterior boundaries are distinctly marked by four substantial monuments. Each corner monument consists of a 1-1/2" x 1-1/2" x 4' wooden post with aluminum tags attached, scribed with claim name and corner description, set one foot in the ground. The boundaries can be readily traced by beginning at corner No. 1, the NE corner:


thence	<u>600</u>	feet	<u>south</u>	to the	<u>SE</u>	corner, corner No. 2,
thence	<u>1500</u>	feet	<u>west</u>	to the	<u>SW</u>	corner, corner No. 3,
thence	<u>600</u>	feet	<u>north</u>	to the	<u>NW</u>	corner, corner No. 4,
thence	<u>1500</u>	feet	<u>east</u>	to the	<u>NE</u>	corner, corner No. 1, the point of beginning.

Said claim is located in the:

NE 1/4 of section _____,
 SE 1/4 of section 32, T27N, R49E,
 NW 1/4 of section _____,
 SW 1/4 of section 33, T27N, R49E,
 M.D.M., Eureka County, State of Nevada.

The boundaries of said claim were defined by law within sixty days from the date of posting of the Notice of Location. The location work, consisting of the making and filing of maps and the payment of fees prescribed by NRS 517.040, was completed by the date of recordation of this certificate.

Discoverer, Locator and Claimant:
Barrick Gold U.S. Inc.

by 

 Agent for Barrick Gold U.S. Inc.

WHEN RECORDED, RETURN TO:

Tasha Caple
Barrick Gold U.S. Inc.
293 Spruce Road
Elko, NV 89801

Official Record

Recording requested By
BARRICK GOLD US INC

Eureka County - NV
Mike Rebaleati - Recorder

Fee: \$14.00

Page 1 of 1

RPTT:

Recorded By: FES

Book- 527 Page-

0025

This document does not contain any personal information (as defined by NRS 603A.040).



CERTIFICATE OF LOCATION

Lode Mining Claim

NOTICE IS HEREBY GIVEN that **Barrick Gold U.S. Inc.**, 136 E. South Temple, Suite 1800, Salt Lake City, UT 84111, hereby claims under and pursuant to the laws of the State of Nevada and of the laws of the United States of America the following described **LODE MINING CLAIM**:

The name of the claim is the GFR 32.
This claim was located on 10/6/2011, by posting a Location Notice at the discovery monument.

The length of the claim is 10 feet in a East direction and 1490 feet in the opposite direction from the monument where the Location Notice is posted, and the width is 300 feet on each side of the center of the vein or lode, comprising in all 1500 feet in length and 600 feet in width, and generally following a East-West course.

The exterior boundaries are distinctly marked by four substantial monuments. Each corner monument consists of a 1-1/2" x 1-1/2" x 4' wooden post with aluminum tags attached, scribed with claim name and corner description, set one foot in the ground. The boundaries can be readily traced by beginning at corner No. 1, the NE corner:


thence 600 feet south to the SE corner, corner No. 2,
thence 1500 feet west to the SW corner, corner No. 3,
thence 600 feet north to the NW corner, corner No. 4,
thence 1500 feet east to the NE corner, corner No. 1, the point of beginning.

Said claim is located in the:

NE 1/4 of section _____,
SE 1/4 of section _____,
NW 1/4 of section _____,
SW 1/4 of section 33, T27N, R49E,
M.D.M., Eureka County, State of Nevada.

The boundaries of said claim were defined by law within sixty days from the date of posting of the Notice of Location. The location work, consisting of the making and filing of maps and the payment of fees prescribed by NRS 517.040, was completed by the date of recordation of this certificate.

Discoverer, Locator and Claimant:
Barrick Gold U.S. Inc.

by: 
Agent for Barrick Gold U.S. Inc.

WHEN RECORDED, RETURN TO:

Tasha Caple
Barrick Gold U.S. Inc.
293 Spruce Road
Elko, NV 89801

This document does not contain any personal information (as defined by NRS 603A.040).



CERTIFICATE OF LOCATION

Lode Mining Claim

NOTICE IS HEREBY GIVEN that **Barrick Gold U.S. Inc.**, 136 E. South Temple, Suite 1800, Salt Lake City, UT 84111, hereby claims under and pursuant to the laws of the State of Nevada and of the laws of the United States of America the following described LODE MINING CLAIM:

The name of the claim is the GFR 33

This claim was located on 10/6/2011, by posting a Location Notice at the discovery monument.

The length of the claim is 1490 feet in a East direction and 10 feet in the opposite direction from the monument where the Location Notice is posted, and the width is 300 feet on each side of the center of the vein or lode, comprising in all 1500 feet in length and 600 feet in width, and generally following a East-West course.

The exterior boundaries are distinctly marked by four substantial monuments. Each corner monument consists of a 1-1/2" x 1-1/2" x 4' wooden post with aluminum tags attached, scribed with claim name and corner description, set one foot in the ground. The boundaries can be readily traced by beginning at corner No. 1, the NE corner:


thence	<u>600</u>	feet	<u>south</u>	to the	<u>SE</u>	corner, corner No. 2,
thence	<u>1500</u>	feet	<u>west</u>	to the	<u>SW</u>	corner, corner No. 3,
thence	<u>600</u>	feet	<u>north</u>	to the	<u>NW</u>	corner, corner No. 4,
thence	<u>1500</u>	feet	<u>east</u>	to the	<u>NE</u>	corner, corner No. 1, the point of beginning.

Said claim is located in the:

NE 1/4 of section _____,
SE 1/4 of section 33, T27N, R49E,
NW 1/4 of section _____,
SW 1/4 of section 33, T27N, R49E,
M.D.M., Eureka County, State of Nevada.

The boundaries of said claim were defined by law within sixty days from the date of posting of the Notice of Location. The location work, consisting of the making and filing of maps and the payment of fees prescribed by NRS 517.040, was completed by the date of recordation of this certificate.

Discoverer, Locator and Claimant:
Barrick Gold U.S. Inc.

by: 
Agent for Barrick Gold U.S. Inc.

WHEN RECORDED, RETURN TO:

Tasha Caple
Barrick Gold U.S. Inc.
293 Spruce Road
Elko, NV 89801

This document does not contain any personal information (as defined by NRS 603A.040).



CERTIFICATE OF LOCATION

Lode Mining Claim

NOTICE IS HEREBY GIVEN that **Barrick Gold U.S. Inc.**, 136 E. South Temple, Suite 1800, Salt Lake City, UT 84111, hereby claims under and pursuant to the laws of the State of Nevada and of the laws of the United States of America the following described LODE MINING CLAIM:

The name of the claim is the GFR 34.
This claim was located on 10/6/2011, by posting a Location Notice at the discovery monument.

The length of the claim is 10 feet in a East direction and 1490 feet in the opposite direction from the monument where the Location Notice is posted, and the width is 300 feet on each side of the center of the vein or lode, comprising in all 1500 feet in length and 600 feet in width, and generally following a East-West course.

The exterior boundaries are distinctly marked by four substantial monuments. Each corner monument consists of a 1-1/2" x 1-1/2" x 4' wooden post with aluminum tags attached, scribed with claim name and corner description, set one foot in the ground. The boundaries can be readily traced by beginning at corner No. 1, the NE corner:


thence	<u>600</u>	feet	<u>south</u>	to the	<u>SE</u>	corner, corner No. 2,
thence	<u>1500</u>	feet	<u>west</u>	to the	<u>SW</u>	corner, corner No. 3,
thence	<u>600</u>	feet	<u>north</u>	to the	<u>NW</u>	corner, corner No. 4,
thence	<u>1500</u>	feet	<u>east</u>	to the	<u>NE</u>	corner, corner No. 1, the point of beginning.

Said claim is located in the:

NE 1/4 of section _____,
SE 1/4 of section 32, T27N, R49E,
NW 1/4 of section _____,
SW 1/4 of section 33, T27N, R49E,
M.D.M., Eureka County, State of Nevada.

The boundaries of said claim were defined by law within sixty days from the date of posting of the Notice of Location. The location work, consisting of the making and filing of maps and the payment of fees prescribed by NRS 517.040, was completed by the date of recordation of this certificate.

Discoverer, Locator and Claimant:
Barrick Gold U.S. Inc.

by: 
Agent for Barrick Gold U.S. Inc.

WHEN RECORDED, RETURN TO:
Tasha Caple
Barrick Gold U.S. Inc.
293 Spruce Road
Elko, NV 89801

This document does not contain any personal information (as defined by NRS 603A.040).



CERTIFICATE OF LOCATION
Lode Mining Claim

NOTICE IS HEREBY GIVEN that **Barrick Gold U.S. Inc.**, 136 E. South Temple, Suite 1800, Salt Lake City, UT 84111, hereby claims under and pursuant to the laws of the State of Nevada and of the laws of the United States of America the following described **LODE MINING CLAIM**:

The name of the claim is the GFR 35.
This claim was located on 10/6/2011, by posting a Location Notice at the discovery monument.

The length of the claim is 10 feet in a East direction and 1490 feet in the opposite direction from the monument where the Location Notice is posted, and the width is 300 feet on each side of the center of the vein or lode, comprising in all 1500 feet in length and 600 feet in width, and generally following a East-West course.

The exterior boundaries are distinctly marked by four substantial monuments. Each corner monument consists of a 1-1/2" x 1-1/2" x 4' wooden post with aluminum tags attached, scribed with claim name and corner description, set one foot in the ground. The boundaries can be readily traced by beginning at corner No. 1, the NE corner:

thence 600 feet south to the SE corner, corner No. 2,
thence 1500 feet west to the SW corner, corner No. 3,
thence 600 feet north to the NW corner, corner No. 4,
thence 1500 feet east to the NE corner, corner No. 1, the point of beginning.

Said claim is located in the:

NE 1/4 of section _____,
SE 1/4 of section _____,
NW 1/4 of section _____,
SW 1/4 of section 33, T27N, R49E,
M.D.M., Eureka County, State of Nevada.

The boundaries of said claim were defined by law within sixty days from the date of posting of the Notice of Location. The location work, consisting of the making and filing of maps and the payment of fees prescribed by NRS 517.040, was completed by the date of recordation of this certificate.

Discoverer, Locator and Claimant:
Barrick Gold U.S. Inc.

by: 
Agent for Barrick Gold U.S. Inc.

WHEN RECORDED, RETURN TO:

Tasha Caple
Barrick Gold U.S. Inc.
293 Spruce Road
Elko, NV 89801

This document does not contain any personal information (as defined by NRS 603A.040).



CERTIFICATE OF LOCATION

Lode Mining Claim

NOTICE IS HEREBY GIVEN that **Barrick Gold U.S. Inc.**, 136 E. South Temple, Suite 1800, Salt Lake City, UT 84111, hereby claims under and pursuant to the laws of the State of Nevada and of the laws of the United States of America the following described **LODE MINING CLAIM**:

The name of the claim is the GFR 36.
This claim was located on 10/6/2011, by posting a Location Notice at the discovery monument.

The length of the claim is 1490 feet in a East direction and 10 feet in the opposite direction from the monument where the Location Notice is posted, and the width is 300 feet on each side of the center of the vein or lode, comprising in all 1500 feet in length and 600 feet in width, and generally following a East-West course.

The exterior boundaries are distinctly marked by four substantial monuments. Each corner monument consists of a 1-1/2" x 1-1/2" x 4' wooden post with aluminum tags attached, scribed with claim name and corner description, set one foot in the ground. The boundaries can be readily traced by beginning at corner No. 1, the NE corner:


thence 600 feet south to the SE corner, corner No. 2,
thence 1500 feet west to the SW corner, corner No. 3,
thence 600 feet north to the NW corner, corner No. 4,
thence 1500 feet east to the NE corner, corner No. 1, the point of beginning.

Said claim is located in the:

NE 1/4 of section _____,
SE 1/4 of section 33, T27N, R49E,
NW 1/4 of section _____,
SW 1/4 of section 33, T27N, R49E,
M.D.M., Eureka County, State of Nevada.

The boundaries of said claim were defined by law within sixty days from the date of posting of the Notice of Location. The location work, consisting of the making and filing of maps and the payment of fees prescribed by NRS 517.040, was completed by the date of recordation of this certificate.

Discoverer, Locator and Claimant:
Barrick Gold U.S. Inc.

by: 
Agent for Barrick Gold U.S. Inc.



WHEN RECORDED, RETURN TO:
Tasha Caple
Barrick Gold U.S. Inc.
293 Spruce Road
Elko, NV 89801

This document does not contain any personal information (as defined by NRS 603A.040).

CERTIFICATE OF LOCATION

Lode Mining Claim

NOTICE IS HEREBY GIVEN that **Barrick Gold U.S. Inc.**, 136 E. South Temple, Suite 1800, Salt Lake City, UT 84111, hereby claims under and pursuant to the laws of the State of Nevada and of the laws of the United States of America the following described **LODE MINING CLAIM**:

The name of the claim is the GFR 37.
This claim was located on 10/7/2011, by posting a Location Notice at the discovery monument.

The length of the claim is 1300 feet in a East direction and 200 feet in the opposite direction from the monument where the Location Notice is posted, and the width is 300 feet on each side of the center of the vein or lode, comprising in all 1500 feet in length and 600 feet in width, and generally following a East-West course.

The exterior boundaries are distinctly marked by four substantial monuments. Each corner monument consists of a 1-1/2" x 1-1/2" x 4' wooden post with aluminum tags attached, scribed with claim name and corner description, set one foot in the ground. The boundaries can be readily traced by beginning at corner No. 1, the NE corner:

thence	<u>600</u>	feet	<u>south</u>	to the	<u>SE</u>	corner, corner No. 2,
thence	<u>1500</u>	feet	<u>west</u>	to the	<u>SW</u>	corner, corner No. 3,
thence	<u>600</u>	feet	<u>north</u>	to the	<u>NW</u>	corner, corner No. 4,
thence	<u>1500</u>	feet	<u>east</u>	to the	<u>NE</u>	corner, corner No. 1, the point of beginning.

Said claim is located in the:

NE 1/4 of section _____,
SE 1/4 of section 32, T27N, R49E,
NW 1/4 of section _____,
SW 1/4 of section 33, T27N, R49E,
M.D.M., Eureka County, State of Nevada.

The boundaries of said claim were defined by law within sixty days from the date of posting of the Notice of Location. The location work, consisting of the making and filing of maps and the payment of fees prescribed by NRS 517.040, was completed by the date of recordation of this certificate.

Discoverer, Locator and Claimant:
Barrick Gold U.S. Inc.

by:
Agent for Barrick Gold U.S. Inc.

WHEN RECORDED, RETURN TO:
Tasha Caple
Barrick Gold U.S. Inc.
293 Spruce Road
Elko, NV 89801

This document does not contain any personal information (as defined by NRS 603A.040).



CERTIFICATE OF LOCATION

Lode Mining Claim

NOTICE IS HEREBY GIVEN that **Barrick Gold U.S. Inc.**, 136 E. South Temple, Suite 1800, Salt Lake City, UT 84111, hereby claims under and pursuant to the laws of the State of Nevada and of the laws of the United States of America the following described **LODE MINING CLAIM**:

The name of the claim is the GFR 38.
This claim was located on 10/6/2011, by posting a Location Notice at the discovery monument.

The length of the claim is 10 feet in a East direction and 1490 feet in the opposite direction from the monument where the Location Notice is posted, and the width is 300 feet on each side of the center of the vein or lode, comprising in all 1500 feet in length and 600 feet in width, and generally following a East-West course.

The exterior boundaries are distinctly marked by four substantial monuments. Each corner monument consists of a 1-1/2" x 1-1/2" x 4' wooden post with aluminum tags attached, scribed with claim name and corner description, set one foot in the ground. The boundaries can be readily traced by beginning at corner No. 1, the NE corner:

thence 600 feet south to the SE corner, corner No. 2,
thence 1500 feet west to the SW corner, corner No. 3,
thence 600 feet north to the NW corner, corner No. 4,
thence 1500 feet east to the NE corner, corner No. 1, the point of beginning.


Said claim is located in the:

NE 1/4 of section _____,
SE 1/4 of section _____,
NW 1/4 of section _____,
SW 1/4 of section 33, T27N, R49E,
M.D.M., Eureka County, State of Nevada.

The boundaries of said claim were defined by law within sixty days from the date of posting of the Notice of Location. The location work, consisting of the making and filing of maps and the payment of fees prescribed by NRS 517.040, was completed by the date of recordation of this certificate.

Discoverer, Locator and Claimant:

Barrick Gold U.S. Inc.

by: 
Agent for Barrick Gold U.S. Inc.

WHEN RECORDED, RETURN TO:
Tasha Caple
Barrick Gold U.S. Inc.
293 Spruce Road
Elko, NV 89801

This document does not contain any personal information (as defined by NRS 603A.040).



CERTIFICATE OF LOCATION
Lode Mining Claim

NOTICE IS HEREBY GIVEN that **Barrick Gold U.S. Inc.**, 136 E. South Temple, Suite 1800, Salt Lake City, UT 84111, hereby claims under and pursuant to the laws of the State of Nevada and of the laws of the United States of America the following described **LODE MINING CLAIM**:

The name of the claim is the GFR 39.
This claim was located on 10/6/2011, by posting a Location Notice at the discovery monument.

The length of the claim is 1490 feet in a East direction and 10 feet in the opposite direction from the monument where the Location Notice is posted, and the width is 300 feet on each side of the center of the vein or lode, comprising in all 1500 feet in length and 600 feet in width, and generally following a East-West course.

The exterior boundaries are distinctly marked by four substantial monuments. Each corner monument consists of a 1-1/2" x 1-1/2" x 4' wooden post with aluminum tags attached, scribed with claim name and corner description, set one foot in the ground. The boundaries can be readily traced by beginning at corner No. 1, the NE corner:


thence 600 feet south to the SE corner, corner No. 2,
thence 1500 feet west to the SW corner, corner No. 3,
thence 600 feet north to the NW corner, corner No. 4,
thence 1500 feet east to the NE corner, corner No. 1, the point of beginning.

Said claim is located in the:

NE 1/4 of section _____,
SE 1/4 of section 33, T27N, R49E,
NW 1/4 of section _____,
SW 1/4 of section 33, T27N, R49E,
M.D.M., Eureka County, State of Nevada.

The boundaries of said claim were defined by law within sixty days from the date of posting of the Notice of Location. The location work, consisting of the making and filing of maps and the payment of fees prescribed by NRS 517.040, was completed by the date of recordation of this certificate.

Discoverer, Locator and Claimant:
Barrick Gold U.S. Inc.

by: 
Agent for Barrick Gold U.S. Inc.

WHEN RECORDED, RETURN TO:

Tasha Caple
Barrick Gold U.S. Inc.
293 Spruce Road
Elko, NV 89801

This document does not contain any personal information (as defined by NRS 603A.040).



0219328

CERTIFICATE OF LOCATION

Lode Mining Claim

NOTICE IS HEREBY GIVEN that **Barrick Gold U.S. Inc.**, 136 E. South Temple, Suite 1800, Salt Lake City, UT 84111, hereby claims under and pursuant to the laws of the State of Nevada and of the laws of the United States of America the following described **LODE MINING CLAIM**:

The name of the claim is the GFR 40.

This claim was located on 10/7/2011, by posting a Location Notice at the discovery monument.

The length of the claim is 1300 feet in a East direction and 200 feet in the opposite direction from the monument where the Location Notice is posted, and the width is 300 feet on each side of the center of the vein or lode, comprising in all 1500 feet in length and 600 feet in width, and generally following a East-West course.

The exterior boundaries are distinctly marked by four substantial monuments. Each corner monument consists of a 1-1/2" x 1-1/2" x 4' wooden post with aluminum tags attached, scribed with claim name and corner description, set one foot in the ground. The boundaries can be readily traced by beginning at corner No. 1, the NE corner:

thence	<u>600</u>	feet	<u>south</u>	to the	<u>SE</u>	corner, corner No. 2,
thence	<u>1500</u>	feet	<u>west</u>	to the	<u>SW</u>	corner, corner No. 3,
thence	<u>600</u>	feet	<u>north</u>	to the	<u>NW</u>	corner, corner No. 4,
thence	<u>1500</u>	feet	<u>east</u>	to the	<u>NE</u>	corner, corner No. 1, the point of beginning.

Said claim is located in the:

NE 1/4 of section _____,
SE 1/4 of section 32, T27N, R49E,
NW 1/4 of section _____,
SW 1/4 of section 33, T27N, R49E,
M.D.M., Eureka County, State of Nevada.

The boundaries of said claim were defined by law within sixty days from the date of posting of the Notice of Location. The location work, consisting of the making and filing of maps and the payment of fees prescribed by NRS 517.040, was completed by the date of recordation of this certificate.

Discoverer, Locator and Claimant:

Barrick Gold U.S. Inc.

by: _____

Agent for Barrick Gold U.S. Inc.

DOC # 0219329

12/29/2011 11:00 AM

Official Record

Recording requested By
BARRICK GOLD US INC

Eureka County - NV

Mike Rebaleati - Recorder

Fee: \$14.00

Page 1 of 1

RPTT.

Recorded By: FES

Book- 527 Page- 0034

WHEN RECORDED, RETURN TO:

Tasha Caple
Barrick Gold U.S. Inc.
293 Spruce Road
Elko, NV 89801

This document does not contain any personal information (as defined by NRS 603A.040).



CERTIFICATE OF LOCATION

Lode Mining Claim

NOTICE IS HEREBY GIVEN that **Barrick Gold U.S. Inc.**, 136 E. South Temple, Suite 1800, Salt Lake City, UT 84111, hereby claims under and pursuant to the laws of the State of Nevada and of the laws of the United States of America the following described **LODE MINING CLAIM**:

The name of the claim is the GFR 41.

This claim was located on 10/7/2011, by posting a Location Notice at the discovery monument.

The length of the claim is 1300 feet in a East direction and 200 feet in the opposite direction from the monument where the Location Notice is posted, and the width is 300 feet on each side of the center of the vein or lode, comprising in all 1500 feet in length and 600 feet in width, and generally following a East-West course.

The exterior boundaries are distinctly marked by four substantial monuments. Each corner monument consists of a 1-1/2" x 1-1/2" x 4' wooden post with aluminum tags attached, scribed with claim name and corner description, set one foot in the ground. The boundaries can be readily traced by beginning at corner No. 1, the NE corner:

thence	<u>600</u>	feet	<u>south</u>	to the	<u>SE</u>	corner, corner No. 2,
thence	<u>1500</u>	feet	<u>west</u>	to the	<u>SW</u>	corner, corner No. 3,
thence	<u>600</u>	feet	<u>north</u>	to the	<u>NW</u>	corner, corner No. 4,
thence	<u>1500</u>	feet	<u>east</u>	to the	<u>NE</u>	corner, corner No. 1, the point of beginning.

Said claim is located in the:

NE 1/4 of section	<u>32, T27N, R49E</u>	,
SE 1/4 of section	<u>32, T27N, R49E</u>	,
NW 1/4 of section	<u>33, T27N, R49E</u>	,
SW 1/4 of section	<u>33, T27N, R49E</u>	,

M.D.M., Eureka County, State of Nevada.

The boundaries of said claim were defined by law within sixty days from the date of posting of the Notice of Location. The location work, consisting of the making and filing of maps and the payment of fees prescribed by NRS 517.040, was completed by the date of recordation of this certificate.

Discoverer, Locator and Claimant:
Barrick Gold U.S. Inc.

by:
Agent for Barrick Gold U.S. Inc.

WHEN RECORDED, RETURN TO:

Tasha Caple
Barrick Gold U.S. Inc.
293 Spruce Road
Elko, NV 89801

This document does not contain any personal information (as defined by NRS 603A.040).



CERTIFICATE OF LOCATION

Lode Mining Claim

NOTICE IS HEREBY GIVEN that **Barrick Gold U.S. Inc.**, 136 E. South Temple, Suite 1800, Salt Lake City, UT 84111, hereby claims under and pursuant to the laws of the State of Nevada and of the laws of the United States of America the following described **LODE MINING CLAIM**:

The name of the claim is the GFR 42.

This claim was located on 10/7/2011, by posting a Location Notice at the discovery monument.

The length of the claim is 1300 feet in a East direction and 200 feet in the opposite direction from the monument where the Location Notice is posted, and the width is 275 feet on each side of the center of the vein or lode, comprising in all 1500 feet in length and 550 feet in width, and generally following a East-West course.

The exterior boundaries are distinctly marked by four substantial monuments. Each corner monument consists of a 1-1/2" x 1-1/2" x 4' wooden post with aluminum tags attached, scribed with claim name and corner description, set one foot in the ground. The boundaries can be readily traced by beginning at corner No. 1, the NE corner:

thence	<u>550</u>	feet	<u>south</u>	to the	<u>SE</u>	corner, corner No. 2,
thence	<u>1500</u>	feet	<u>west</u>	to the	<u>SW</u>	corner, corner No. 3,
thence	<u>550</u>	feet	<u>north</u>	to the	<u>NW</u>	corner, corner No. 4,
thence	<u>1500</u>	feet	<u>east</u>	to the	<u>NE</u>	corner, corner No. 1, the point of beginning.


Said claim is located in the:

NE 1/4 of section 32, T27N, R49E,
SE 1/4 of section _____,
NW 1/4 of section 33, T27N, R49E,
SW 1/4 of section _____,
M.D.M., Eureka County, State of Nevada.

The boundaries of said claim were defined by law within sixty days from the date of posting of the Notice of Location. The location work, consisting of the making and filing of maps and the payment of fees prescribed by NRS 517.040, was completed by the date of recordation of this certificate.

Discoverer, Locator and Claimant:

Barrick Gold U.S. Inc.

by: 
Agent for Barrick Gold U.S. Inc.

WHEN RECORDED, RETURN TO:
Tasha Caple
Barrick Gold U.S. Inc.
293 Spruce Road
Elko, NV 89801

This document does not contain any personal information (as defined by NRS 603A.040).



CERTIFICATE OF LOCATION
Lode Mining Claim

NOTICE IS HEREBY GIVEN that **Barrick Gold U.S. Inc.**, 136 E. South Temple, Suite 1800, Salt Lake City, UT 84111, hereby claims under and pursuant to the laws of the State of Nevada and of the laws of the United States of America the following described **LODE MINING CLAIM**:

The name of the claim is the GFR 43.
This claim was located on 10/6/2011, by posting a Location Notice at the discovery monument.

The length of the claim is 1000 feet in a East direction and 500 feet in the opposite direction from the monument where the Location Notice is posted, and the width is 300 feet on each side of the center of the vein or lode, comprising in all 1500 feet in length and 600 feet in width, and generally following a East-West course.

The exterior boundaries are distinctly marked by four substantial monuments. Each corner monument consists of a 1-1/2" x 1-1/2" x 4' wooden post with aluminum tags attached, scribed with claim name and corner description, set one foot in the ground. The boundaries can be readily traced by beginning at corner No. 1, the NE corner:

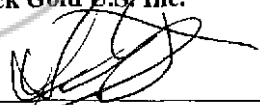
thence 600 feet south to the SE corner, corner No. 2,
thence 1500 feet west to the SW corner, corner No. 3,
thence 600 feet north to the NW corner, corner No. 4,
thence 1500 feet east to the NE corner, corner No. 1, the point of beginning.

Said claim is located in the:

NE 1/4 of section _____,
SE 1/4 of section _____,
NW 1/4 of section 32, T27N, R49E,
SW 1/4 of section _____,
M.D.M., Eureka County, State of Nevada.

The boundaries of said claim were defined by law within sixty days from the date of posting of the Notice of Location. The location work, consisting of the making and filing of maps and the payment of fees prescribed by NRS 517.040, was completed by the date of recordation of this certificate.

Discoverer, Locator and Claimant:
Barrick Gold U.S. Inc.

by: 
Agent for Barrick Gold U.S. Inc.

DOC # 0219332

12/29/2011 11:00 AM

Official Record
Recording requested By
BARRICK GOLD US INC

Eureka County - NV
Mike Rebaleati - Recorder

Fee: \$14.00 Page 1 of 1
RPTT: Recorded By: FES
Book- 527 Page- 0037

WHEN RECORDED, RETURN TO:

Tasha Caple
Barrick Gold U.S. Inc.
293 Spruce Road
Elko, NV 89801

This document does not contain any personal information (as defined by NRS 603A.040).



0219332

CERTIFICATE OF LOCATION

Lode Mining Claim

NOTICE IS HEREBY GIVEN that **Barrick Gold U.S. Inc.**, 136 E. South Temple, Suite 1800, Salt Lake City, UT 84111, hereby claims under and pursuant to the laws of the State of Nevada and of the laws of the United States of America the following described **LODE MINING CLAIM**:

The name of the claim is the GFR 44.
This claim was located on 10/7/2011, by posting a Location Notice at the discovery monument.

The length of the claim is 10 feet in a East direction and 1490 feet in the opposite direction from the monument where the Location Notice is posted, and the width is 300 feet on each side of the center of the vein or lode, comprising in all 1500 feet in length and 600 feet in width, and generally following a East-West course.

The exterior boundaries are distinctly marked by four substantial monuments. Each corner monument consists of a 1-1/2" x 1-1/2" x 4' wooden post with aluminum tags attached, scribed with claim name and corner description, set one foot in the ground. The boundaries can be readily traced by beginning at corner No. 1, the NE corner:

thence 600 feet south to the SE corner, corner No. 2,
thence 1500 feet west to the SW corner, corner No. 3,
thence 600 feet north to the NW corner, corner No. 4,
thence 1500 feet east to the NE corner, corner No. 1, the point of beginning.


Said claim is located in the:

NE 1/4 of section 32, T27N, R49E,
SE 1/4 of section _____,
NW 1/4 of section 32, T27N, R49E,
SW 1/4 of section _____,
M.D.M., Eureka County, State of Nevada.

The boundaries of said claim were defined by law within sixty days from the date of posting of the Notice of Location. The location work, consisting of the making and filing of maps and the payment of fees prescribed by NRS 517.040, was completed by the date of recordation of this certificate.

Discoverer, Locator and Claimant:

Barrick Gold U.S. Inc.

by: 
Agent for Barrick Gold U.S. Inc.

WHEN RECORDED, RETURN TO:

Tasha Caple
Barrick Gold U.S. Inc.
293 Spruce Road
Elko, NV 89801

This document does not contain any personal information (as defined by NRS 603A.040).



0219333

CERTIFICATE OF LOCATION

Lode Mining Claim

NOTICE IS HEREBY GIVEN that **Barrick Gold U.S. Inc.**, 136 E. South Temple, Suite 1800, Salt Lake City, UT 84111, hereby claims under and pursuant to the laws of the State of Nevada and of the laws of the United States of America the following described **LODE MINING CLAIM**:

The name of the claim is the GFR 45.
This claim was located on 10/7/2011, by posting a Location Notice at the discovery monument.

The length of the claim is 1490 feet in a East direction and 10 feet in the opposite direction from the monument where the Location Notice is posted, and the width is 300 feet on each side of the center of the vein or lode, comprising in all 1500 feet in length and 600 feet in width, and generally following a East-West course.

The exterior boundaries are distinctly marked by four substantial monuments. Each corner monument consists of a 1-1/2" x 1-1/2" x 4' wooden post with aluminum tags attached, scribed with claim name and corner description, set one foot in the ground. The boundaries can be readily traced by beginning at corner No. 1, the NE corner:

thence 600 feet south to the SE corner, corner No. 2,
thence 1500 feet west to the SW corner, corner No. 3,
thence 600 feet north to the NW corner, corner No. 4,
thence 1500 feet east to the NE corner, corner No. 1, the point of beginning.

Said claim is located in the:

NE 1/4 of section 32, T27N, R49E,
SE 1/4 of section _____,
NW 1/4 of section 33, T27N, R49E,
SW 1/4 of section _____,
M.D.M., Eureka County, State of Nevada.

The boundaries of said claim were defined by law within sixty days from the date of posting of the Notice of Location. The location work, consisting of the making and filing of maps and the payment of fees prescribed by NRS 517.040, was completed by the date of recordation of this certificate.

Discoverer, Locator and Claimant:

Barrick Gold U.S. Inc.

by: 

Agent for Barrick Gold U.S. Inc.

WHEN RECORDED, RETURN TO:

Tasha Caple
Barrick Gold U.S. Inc.
293 Spruce Road
Elko, NV 89801

This document does not contain any personal information (as defined by NRS 603A.040).



CERTIFICATE OF LOCATION

Lode Mining Claim

NOTICE IS HEREBY GIVEN that **Barrick Gold U.S. Inc.**, 136 E. South Temple, Suite 1800, Salt Lake City, UT 84111, hereby claims under and pursuant to the laws of the State of Nevada and of the laws of the United States of America the following described **LODE MINING CLAIM**:

The name of the claim is the GFR 46.

This claim was located on 10/6/2011, by posting a Location Notice at the discovery monument.

The length of the claim is 10 feet in a East direction and 1490 feet in the opposite direction from the monument where the Location Notice is posted, and the width is 300 feet on each side of the center of the vein or lode, comprising in all 1500 feet in length and 600 feet in width, and generally following a East-West course.

The exterior boundaries are distinctly marked by four substantial monuments. Each corner monument consists of a 1-1/2" x 1-1/2" x 4' wooden post with aluminum tags attached, scribed with claim name and corner description, set one foot in the ground. The boundaries can be readily traced by beginning at corner No. 1, the NE corner:

thence	<u>600</u>	feet	<u>south</u>	to the	<u>SE</u>	corner,	corner No. 2,
thence	<u>1500</u>	feet	<u>west</u>	to the	<u>SW</u>	corner,	corner No. 3,
thence	<u>600</u>	feet	<u>north</u>	to the	<u>NW</u>	corner,	corner No. 4,
thence	<u>1500</u>	feet	<u>east</u>	to the	<u>NE</u>	corner,	corner No. 1, the point of beginning.

Said claim is located in the:

NE 1/4 of section _____,
SE 1/4 of section _____,
NW 1/4 of section 32, T27N, R49E,
SW 1/4 of section _____,
M.D.M., Eureka County, State of Nevada.

The boundaries of said claim were defined by law within sixty days from the date of posting of the Notice of Location. The location work, consisting of the making and filing of maps and the payment of fees prescribed by NRS 517.040, was completed by the date of recordation of this certificate.

Discoverer, Locator and Claimant:

Barrick Gold U.S. Inc.

by: _____

Agent for Barrick Gold U.S. Inc.

WHEN RECORDED, RETURN TO:

Tasha Caple
Barrick Gold U.S. Inc.
293 Spruce Road
Elko, NV 89801

This document does not contain any personal information (as defined by NRS 603A.040).



0219335

CERTIFICATE OF LOCATION

Lode Mining Claim

NOTICE IS HEREBY GIVEN that **Barrick Gold U.S. Inc.**, 136 E. South Temple, Suite 1800, Salt Lake City, UT 84111, hereby claims under and pursuant to the laws of the State of Nevada and of the laws of the United States of America the following described LODE MINING CLAIM:

The name of the claim is the GFR 47.
This claim was located on 10/7/2011, by posting a Location Notice at the discovery monument.

The length of the claim is 10 feet in a East direction and 1490 feet in the opposite direction from the monument where the Location Notice is posted, and the width is 300 feet on each side of the center of the vein or lode, comprising in all 1500 feet in length and 600 feet in width, and generally following a East-West course.

The exterior boundaries are distinctly marked by four substantial monuments. Each corner monument consists of a 1-1/2" x 1-1/2" x 4' wooden post with aluminum tags attached, scribed with claim name and corner description, set one foot in the ground. The boundaries can be readily traced by beginning at corner No. 1, the NE corner:

thence 600 feet south to the SE corner, corner No. 2,
thence 1500 feet west to the SW corner, corner No. 3,
thence 600 feet north to the NW corner, corner No. 4,
thence 1500 feet east to the NE corner, corner No. 1, the point of beginning.

Said claim is located in the:

NE 1/4 of section 32, T27N, R49E,
SE 1/4 of section _____,
NW 1/4 of section 32, T27N, R49E,
SW 1/4 of section _____,
M.D.M., Eureka County, State of Nevada.

The boundaries of said claim were defined by law within sixty days from the date of posting of the Notice of Location. The location work, consisting of the making and filing of maps and the payment of fees prescribed by NRS 517.040, was completed by the date of recordation of this certificate.

Discoverer, Locator and Claimant:

Barrick Gold U.S. Inc.

by:

Agent for Barrick Gold U.S. Inc.

WHEN RECORDED, RETURN TO:

Tasha Caple
Barrick Gold U.S. Inc.
293 Spruce Road
Elko, NV 89801

This document does not contain any personal information (as defined by NRS 603A.040).



CERTIFICATE OF LOCATION

Lode Mining Claim

NOTICE IS HEREBY GIVEN that **Barrick Gold U.S. Inc.**, 136 E. South Temple, Suite 1800, Salt Lake City, UT 84111, hereby claims under and pursuant to the laws of the State of Nevada and of the laws of the United States of America the following described LODE MINING CLAIM:

The name of the claim is the GFR 48

This claim was located on 10/7/2011, by posting a Location Notice at the discovery monument.

The length of the claim is 1490 feet in a East direction and 10 feet in the opposite direction from the monument where the Location Notice is posted, and the width is 300 feet on each side of the center of the vein or lode, comprising in all 1500 feet in length and 600 feet in width, and generally following a East-West course.

The exterior boundaries are distinctly marked by four substantial monuments. Each corner monument consists of a 1-1/2" x 1-1/2" x 4' wooden post with aluminum tags attached, scribed with clam name and corner description, set one foot in the ground. The boundaries can be readily traced by beginning at corner No. 1, the NE corner:


thence	<u>600</u>	feet	<u>south</u>	to the	<u>SE</u>	corner, corner No. 2,
thence	<u>1500</u>	feet	<u>west</u>	to the	<u>SW</u>	corner, corner No. 3,
thence	<u>600</u>	feet	<u>north</u>	to the	<u>NW</u>	corner, corner No. 4,
thence	<u>1500</u>	feet	<u>east</u>	to the	<u>NE</u>	corner, corner No. 1, the point of beginning.

Said claim is located in the:

NE 1/4 of section 32, T27N, R49E,
SE 1/4 of section _____,
NW 1/4 of section 33, T27N, R49E,
SW 1/4 of section _____,
M.D.M., Eureka County, State of Nevada.

The boundaries of said claim were defined by law within sixty days from the date of posting of the Notice of Location. The location work, consisting of the making and filing of maps and the payment of fees prescribed by NRS 517.040, was completed by the date of recordation of this certificate.

Discoverer, Locator and Claimant:
Barrick Gold U.S. Inc.

by: 
Agent for Barrick Gold U.S. Inc.

WHEN RECORDED, RETURN TO:
Tasha Caple
Barrick Gold U.S. Inc.
293 Spruce Road
Elko, NV 89801

This document does not contain any personal information (as defined by NRS 603A.040).



CERTIFICATE OF LOCATION
Lode Mining Claim

NOTICE IS HEREBY GIVEN that **Barrick Gold U.S. Inc.**, 136 E. South Temple, Suite 1800, Salt Lake City, UT 84111, hereby claims under and pursuant to the laws of the State of Nevada and of the laws of the United States of America the following described **LODE MINING CLAIM**:

The name of the claim is the GFR 49
This claim was located on 10/6/2011, by posting a Location Notice at the discovery monument.

The length of the claim is 10 feet in a East direction and 1490 feet in the opposite direction from the monument where the Location Notice is posted, and the width is 300 feet on each side of the center of the vein or lode, comprising in all 1500 feet in length and 600 feet in width, and generally following a East-West course.

The exterior boundaries are distinctly marked by four substantial monuments. Each corner monument consists of a 1-1/2" x 1-1/2" x 4' wooden post with aluminum tags attached, scribed with claim name and corner description, set one foot in the ground. The boundaries can be readily traced by beginning at corner No. 1, the NE corner:


thence	<u>600</u>	feet	<u>south</u>	to the	<u>SE</u>	corner, corner No. 2,
thence	<u>1500</u>	feet	<u>west</u>	to the	<u>SW</u>	corner, corner No. 3,
thence	<u>600</u>	feet	<u>north</u>	to the	<u>NW</u>	corner, corner No. 4,
thence	<u>1500</u>	feet	<u>east</u>	to the	<u>NE</u>	corner, corner No. 1, the point of beginning.

Said claim is located in the:

NE 1/4 of section _____,
SE 1/4 of section _____,
NW 1/4 of section 32, T27N, R49E,
SW 1/4 of section 29, T27N, R49E,
M.D.M., Eureka County, State of Nevada.

The boundaries of said claim were defined by law within sixty days from the date of posting of the Notice of Location. The location work, consisting of the making and filing of maps and the payment of fees prescribed by NRS 517.040, was completed by the date of recordation of this certificate.

Discoverer, Locator and Claimant:
Barrick Gold U.S. Inc.

by: 
Agent for Barrick Gold U.S. Inc.



WHEN RECORDED, RETURN TO:
Tasha Caple
Barrick Gold U.S. Inc.
293 Spruce Road
Elko, NV 89801

This document does not contain any personal information (as defined by NRS 603A.040).

CERTIFICATE OF LOCATION

Lode Mining Claim

NOTICE IS HEREBY GIVEN that **Barrick Gold U.S. Inc.**, 136 E. South Temple, Suite 1800, Salt Lake City, UT 84111, hereby claims under and pursuant to the laws of the State of Nevada and of the laws of the United States of America the following described LODE MINING CLAIM:

The name of the claim is the GFR 50.

This claim was located on 10/7/2011, by posting a Location Notice at the discovery monument.

The length of the claim is 10 feet in a East direction and 1490 feet in the opposite direction from the monument where the Location Notice is posted, and the width is 300 feet on each side of the center of the vein or lode, comprising in all 1500 feet in length and 600 feet in width, and generally following a East-West course.

The exterior boundaries are distinctly marked by four substantial monuments. Each corner monument consists of a 1-1/2" x 1-1/2" x 4' wooden post with aluminum tags attached, scribed with claim name and corner description, set one foot in the ground. The boundaries can be readily traced by beginning at corner No. 1, the NE corner:


thence	<u>600</u>	feet	<u>south</u>	to the	<u>SE</u>	corner, corner No. 2,
thence	<u>1500</u>	feet	<u>west</u>	to the	<u>SW</u>	corner, corner No. 3,
thence	<u>600</u>	feet	<u>north</u>	to the	<u>NW</u>	corner, corner No. 4,
thence	<u>1500</u>	feet	<u>east</u>	to the	<u>NE</u>	corner, corner No. 1, the point of beginning.

Said claim is located in the:

NE 1/4 of section 32, T27N, R49E,
 SE 1/4 of section 29, T27N, R49E,
 NW 1/4 of section 32, T27N, R49E,
 SW 1/4 of section 29, T27N, R49E,
 M.D.M., Eureka County, State of Nevada.

The boundaries of said claim were defined by law within sixty days from the date of posting of the Notice of Location. The location work, consisting of the making and filing of maps and the payment of fees prescribed by NRS 517.040, was completed by the date of recordation of this certificate.

Discoverer, Locator and Claimant:
Barrick Gold U.S. Inc.

by: 
Agent for Barrick Gold U.S. Inc.

WHEN RECORDED, RETURN TO:

Tasha Caple
Barrick Gold U.S. Inc.
293 Spruce Road
Elko, NV 89801

This document does not contain any personal information (as defined by NRS 603A.040).



CERTIFICATE OF LOCATION

Lode Mining Claim

NOTICE IS HEREBY GIVEN that **Barrick Gold U.S. Inc.**, 136 E. South Temple, Suite 1800, Salt Lake City, UT 84111, hereby claims under and pursuant to the laws of the State of Nevada and of the laws of the United States of America the following described LODE MINING CLAIM:

The name of the claim is the GFR 51.
This claim was located on 10/7/2011, by posting a Location Notice at the discovery monument.

The length of the claim is 1490 feet in a East direction and 10 feet in the opposite direction from the monument where the Location Notice is posted, and the width is 300 feet on each side of the center of the vein or lode, comprising in all 1500 feet in length and 600 feet in width, and generally following a East-West course.

The exterior boundaries are distinctly marked by four substantial monuments. Each corner monument consists of a 1-1/2" x 1-1/2" x 4' wooden post with aluminum tags attached, scribed with claim name and corner description, set one foot in the ground. The boundaries can be readily traced by beginning at corner No. 1, the NE corner:

thence	<u>600</u>	feet	<u>south</u>	to the	<u>SE</u>	corner, corner No. 2,
thence	<u>1500</u>	feet	<u>west</u>	to the	<u>SW</u>	corner, corner No. 3,
thence	<u>600</u>	feet	<u>north</u>	to the	<u>NW</u>	corner, corner No. 4,
thence	<u>1500</u>	feet	<u>east</u>	to the	<u>NE</u>	corner, corner No. 1, the point of beginning.

Said claim is located in the:

NE 1/4 of section 32, T27N, R49E,
SE 1/4 of section 29, T27N, R49E,
NW 1/4 of section 33, T27N, R49E,
SW 1/4 of section 28, T27N, R49E,
M.D.M., Eureka County, State of Nevada.

The boundaries of said claim were defined by law within sixty days from the date of posting of the Notice of Location. The location work, consisting of the making and filing of maps and the payment of fees prescribed by NRS 517.040, was completed by the date of recordation of this certificate.

Discoverer, Locator and Claimant:
Barrick Gold U.S. Inc.

by: 
Agent for Barrick Gold U.S. Inc.

WHEN RECORDED, RETURN TO:
Tasha Caple
Barrick Gold U.S. Inc.
293 Spruce Road
Elko, NV 89801

This document does not contain any personal information (as defined by NRS 603A.040).



CERTIFICATE OF LOCATION

Lode Mining Claim

NOTICE IS HEREBY GIVEN that **Barrick Gold U.S. Inc.**, 136 E. South Temple, Suite 1800, Salt Lake City, UT 84111, hereby claims under and pursuant to the laws of the State of Nevada and of the laws of the United States of America the following described **LODE MINING CLAIM**:

The name of the claim is the GFR 52.
This claim was located on 10/6/2011, by posting a Location Notice at the discovery monument.

The length of the claim is 1490 feet in a North direction and 10 feet in the opposite direction from the monument where the Location Notice is posted, and the width is 300 feet on each side of the center of the vein or lode, comprising in all 1500 feet in length and 600 feet in width, and generally following a North-South course.

The exterior boundaries are distinctly marked by four substantial monuments. Each corner monument consists of a 1-1/2" x 1-1/2" x 4' wooden post with aluminum tags attached, scribed with claim name and corner description, set one foot in the ground. The boundaries can be readily traced by beginning at corner No. 1, the NE corner:

thence 1500 feet south to the SE corner, corner No. 2,
thence 600 feet west to the SW corner, corner No. 3,
thence 1500 feet north to the NW corner, corner No. 4,
thence 600 feet east to the NE corner, corner No. 1, the point of beginning.

Said claim is located in the:

NE 1/4 of section _____,
SE 1/4 of section _____,
NW 1/4 of section 33, T27N, R49E,
SW 1/4 of section 33, T27N, R49E,
M.D.M., Eureka County, State of Nevada.

The boundaries of said claim were defined by law within sixty days from the date of posting of the Notice of Location. The location work, consisting of the making and filing of maps and the payment of fees prescribed by NRS 517.040, was completed by the date of recordation of this certificate.

Discoverer, Locator and Claimant:

Barrick Gold U.S. Inc.

by:
Agent for Barrick Gold U.S. Inc.

WHEN RECORDED, RETURN TO:

Tasha Caple
Barrick Gold U.S. Inc.
293 Spruce Road
Elko, NV 89801

This document does not contain any personal information (as defined by NRS 603A.040).



CERTIFICATE OF LOCATION
Lode Mining Claim

NOTICE IS HEREBY GIVEN that **Barrick Gold U.S. Inc.**, 136 E. South Temple, Suite 1800, Salt Lake City, UT 84111, hereby claims under and pursuant to the laws of the State of Nevada and of the laws of the United States of America the following described **LODE MINING CLAIM**:

The name of the claim is the GFR 53.
This claim was located on 10/6/2011, by posting a Location Notice at the discovery monument.

The length of the claim is 1490 feet in a North direction and 10 feet in the opposite direction from the monument where the Location Notice is posted, and the width is 300 feet on each side of the center of the vein or lode, comprising in all 1500 feet in length and 600 feet in width, and generally following a North-South course.

The exterior boundaries are distinctly marked by four substantial monuments. Each corner monument consists of a 1-1/2" x 1-1/2" x 4' wooden post with aluminum tags attached, scribed with claim name and corner description, set one foot in the ground. The boundaries can be readily traced by beginning at corner No. 1, the NE corner:


thence	<u>1500</u>	feet	<u>south</u>	to the	<u>SE</u>	corner, corner No. 2,
thence	<u>600</u>	feet	<u>west</u>	to the	<u>SW</u>	corner, corner No. 3,
thence	<u>1500</u>	feet	<u>north</u>	to the	<u>NW</u>	corner, corner No. 4,
thence	<u>600</u>	feet	<u>east</u>	to the	<u>NE</u>	corner, corner No. 1, the point of beginning.

Said claim is located in the:

NE 1/4 of section _____,
SE 1/4 of section _____,
NW 1/4 of section 33, T27N, R49E,
SW 1/4 of section 33, T27N, R49E,
M.D.M., Eureka County, State of Nevada.

The boundaries of said claim were defined by law within sixty days from the date of posting of the Notice of Location. The location work, consisting of the making and filing of maps and the payment of fees prescribed by NRS 517.040, was completed by the date of recordation of this certificate.

Discoverer, Locator and Claimant:
Barrick Gold U.S. Inc.

by 
Agent for Barrick Gold U.S. Inc.

WHEN RECORDED, RETURN TO:

Tasha Caple
Barrick Gold U.S. Inc.
293 Spruce Road
Elko, NV 89801

This document does not contain any personal information (as defined by NRS 603A.040).



CERTIFICATE OF LOCATION

Lode Mining Claim

NOTICE IS HEREBY GIVEN that **Barrick Gold U.S. Inc.**, 136 E. South Temple, Suite 1800, Salt Lake City, UT 84111, hereby claims under and pursuant to the laws of the State of Nevada and of the laws of the United States of America the following described **LODE MINING CLAIM**:

The name of the claim is the GFR 54.
This claim was located on 10/6/2011, by posting a Location Notice at the discovery monument.

The length of the claim is 1490 feet in a North direction and 10 feet in the opposite direction from the monument where the Location Notice is posted, and the width is 300 feet on each side of the center of the vein or lode, comprising in all 1500 feet in length and 600 feet in width, and generally following a North-South course.

The exterior boundaries are distinctly marked by four substantial monuments. Each corner monument consists of a 1-1/2" x 1-1/2" x 4' wooden post with aluminum tags attached, scribed with claim name and corner description, set one foot in the ground. The boundaries can be readily traced by beginning at corner No. 1, the NE corner:


thence 1500 feet south to the SE corner, corner No. 2,
thence 600 feet west to the SW corner, corner No. 3,
thence 1500 feet north to the NW corner, corner No. 4,
thence 600 feet east to the NE corner, corner No. 1, the point of beginning.

Said claim is located in the:

NE 1/4 of section _____,
SE 1/4 of section _____,
NW 1/4 of section 33, T27N, R49E,
SW 1/4 of section 33, T27N, R49E,
M.D.M., Eureka County, State of Nevada.

The boundaries of said claim were defined by law within sixty days from the date of posting of the Notice of Location. The location work, consisting of the making and filing of maps and the payment of fees prescribed by NRS 517.040, was completed by the date of recordation of this certificate.

Discoverer, Locator and Claimant:
Barrick Gold U.S. Inc.

by: 
Agent for Barrick Gold U.S. Inc.

WHEN RECORDED, RETURN TO:

Tasha Caple
Barrick Gold U.S. Inc.
293 Spruce Road
Elko, NV 89801

This document does not contain any personal information (as defined by NRS 603A.040).



CERTIFICATE OF LOCATION

Lode Mining Claim

NOTICE IS HEREBY GIVEN that **Barrick Gold U.S. Inc.**, 136 E. South Temple, Suite 1800, Salt Lake City, UT 84111, hereby claims under and pursuant to the laws of the State of Nevada and of the laws of the United States of America the following described **LODE MINING CLAIM**:

The name of the claim is the GFR 55
This claim was located on 10/6/2011, by posting a Location Notice at the discovery monument.

The length of the claim is 1490 feet in a North direction and 10 feet in the opposite direction from the monument where the Location Notice is posted, and the width is 300 feet on each side of the center of the vein or lode, comprising in all 1500 feet in length and 600 feet in width, and generally following a North-South course.

The exterior boundaries are distinctly marked by four substantial monuments. Each corner monument consists of a 1-1/2" x 1-1/2" x 4' wooden post with aluminum tags attached, scribed with claim name and corner description, set one foot in the ground. The boundaries can be readily traced by beginning at corner No. 1, the NE corner:


thence	<u>1500</u>	feet	<u>south</u>	to the	<u>SE</u>	corner, corner No. 2,
thence	<u>600</u>	feet	<u>west</u>	to the	<u>SW</u>	corner, corner No. 3,
thence	<u>1500</u>	feet	<u>north</u>	to the	<u>NW</u>	corner, corner No. 4,
thence	<u>600</u>	feet	<u>east</u>	to the	<u>NE</u>	corner, corner No. 1, the point of beginning.

Said claim is located in the:

NE 1/4 of section _____,
SE 1/4 of section _____,
NW 1/4 of section 33, T27N, R49E,
SW 1/4 of section 33, T27N, R49E,
M.D.M., Eureka County, State of Nevada.

The boundaries of said claim were defined by law within sixty days from the date of posting of the Notice of Location. The location work, consisting of the making and filing of maps and the payment of fees prescribed by NRS 517.040, was completed by the date of recordation of this certificate.

Discoverer, Locator and Claimant:
Barrick Gold U.S. Inc.

by: 
Agent for Barrick Gold U.S. Inc.

WHEN RECORDED, RETURN TO:

Tasha Caple
Barrick Gold U.S. Inc.
293 Spruce Road
Elko, NV 89801

This document does not contain any personal information (as defined by NRS 603A.040).



CERTIFICATE OF LOCATION

Lode Mining Claim

NOTICE IS HEREBY GIVEN that **Barrick Gold U.S. Inc.**, 136 E. South Temple, Suite 1800, Salt Lake City, UT 84111, hereby claims under and pursuant to the laws of the State of Nevada and of the laws of the United States of America the following described LODE MINING CLAIM:

The name of the claim is the GFR 56.
This claim was located on 10/6/2011, by posting a Location Notice at the discovery monument.

The length of the claim is 1490 feet in a North direction and 10 feet in the opposite direction from the monument where the Location Notice is posted, and the width is 300 feet on each side of the center of the vein or lode, comprising in all 1500 feet in length and 600 feet in width, and generally following a North-South course.

The exterior boundaries are distinctly marked by four substantial monuments. Each corner monument consists of a 1-1/2" x 1-1/2" x 4' wooden post with aluminum tags attached, scribed with claim name and corner description, set one foot in the ground. The boundaries can be readily traced by beginning at corner No. 1, the NE corner:

thence 1500 feet south to the SE corner, corner No. 2,
thence 600 feet west to the SW corner, corner No. 3,
thence 1500 feet north to the NW corner, corner No. 4,
thence 600 feet east to the NE corner, corner No. 1, the point of beginning.

Said claim is located in the:

NE 1/4 of section 33, T27N, R49E,
SE 1/4 of section 33, T27N, R49E,
NW 1/4 of section 33, T27N, R49E,
SW 1/4 of section 33, T27N, R49E,
M.D.M., Eureka County, State of Nevada.

The boundaries of said claim were defined by law within sixty days from the date of posting of the Notice of Location. The location work, consisting of the making and filing of maps and the payment of fees prescribed by NRS 517.040, was completed by the date of recordation of this certificate.

Discoverer, Locator and Claimant:

Barrick Gold U.S. Inc.

by:

Agent for Barrick Gold U.S. Inc.