

Official Record

Recording requested By
ARDEN LARSON

Eureka County - NV

Mike Rebaleati - Recorder

Fee: \$22.50

Page 1 of 1

RPTT:

Recorded By: FES

Book- 528 Page- 0024

WHEN RECORDED RETURN TO:

Arden L. Larson
P.O. Box 1893
Grand Junction, Colorado 81502

CERTIFICATE OF LOCATION
LODE MINING CLAIM



TO ALL WHOM IT MAY CONCERN: The undersigned hereby certifies that he has located the

K 100 Lode Mining Claim in the following quarter sections:

<u>1/4</u>	<u>Section</u>	<u>Township</u>	<u>Range</u>	<u>Meridian</u>
<u>NE & SE</u>	<u>15</u>	<u>25N</u>	<u>52E</u>	<u>MDB&M</u>

in Eureka County, Nevada, on the 11th day of November, 2011.

Name and mailing address of locator is:

Arden L. Larson
P.O. Box 1893
Grand Junction, Colorado 81502


The Claim is approximately 1500 feet long and 600 feet wide, such that 1490 feet are claimed in a North direction and 10 feet in a South direction from the point of discovery (monument of location), at which the Notice of Location was posted, together with 300 feet on each side of the Location Monument and center line of the claim. The general course of the vein is from the North to the South Direction. The M&B description of the claim boundaries is:

Beginning at Corner No. 1, which is the Northwest Corner of this mining claim, thence East a distance of 600 feet to Corner No. 2, which is the Northeast Corner, thence South a distance of 1500 feet to Corner No. 3, which is the Southeast Corner, thence West a distance of 600 feet to Corner No. 4, which is the Southwest Corner, thence North a distance of 1500 feet to Corner No. 1, the point of beginning.

The Northwest Corner (No. 1) of this claim is approximately 19610 feet North and 19042 feet East of a rock cairn and t-post marking the southwest corner of Section 31 of T 24 N, R 52 E, MDB&M, i.e. the township corner. Measured Nad 27 L-L GPS position of said cairn is 39° 59' 48.92"N, 116° 09' 29.378"W, being 4 ft N and 3 ft W of record position per 1976 BLM protraction diagram.

All corners and the Location Monument of this claim are marked by a red-topped 1.5" x 1.5" x 4' wooden post set one foot in the ground. Each corner monument is further identified by an aluminum tag on which the claim name and corner description are inscribed.

The work of location consists of preparing a claim map for recording as provided in NRS 517.040.



Stephen D. Lappin -- as agent for Arden L. Larson

WHEN RECORDED RETURN TO:
Arden L. Larson
P.O. Box 1893
Grand Junction, Colorado 81502

**CERTIFICATE OF LOCATION
LODE MINING CLAIM**



TO ALL WHOM IT MAY CONCERN: The undersigned hereby certifies that he has located the

 K 101 Lode Mining Claim in the following quarter sections:

<u>1/4</u>	<u>Section</u>	<u>Township</u>	<u>Range</u>	<u>Meridian</u>
<u>NE & SE</u>	<u>15</u>	<u>25N</u>	<u>52E</u>	<u>MDB&M</u>

in Eureka County, Nevada, on the 11th day of November, 2011.

Name and mailing address of locator is:

Arden L. Larson
P.O. Box 1893
Grand Junction, Colorado 81502


The Claim is approximately 1500 feet long and 600 feet wide, such that 1490 feet are claimed in a North direction and 10 feet in a South direction from the point of discovery (monument of location), at which the Notice of Location was posted, together with 300 feet on each side of the Location Monument and center line of the claim. The general course of the vein is from the North to the South Direction. The M&B description of the claim boundaries is:

Beginning at Corner No. 1, which is the Northwest Corner of this mining claim, thence East a distance of 600 feet to Corner No. 2, which is the Northeast Corner, thence South a distance of 1500 feet to Corner No. 3, which is the Southeast Corner, thence West a distance of 600 feet to Corner No. 4, which is the Southwest Corner, thence North a distance of 1500 feet to Corner No. 1, the point of beginning.

The Northwest Corner (No. 1) of this claim is approximately 19610 feet North and 19642 feet East of a rock cairn and t-post marking the southwest corner of Section 31 of T 24 N, R 52 E, MDB&M, i.e. the township corner. Measured Nad 27 L-L GPS position of said cairn is 39° 59' 48.92"N, 116° 09' 29.378"W, being 4 ft N and 3 ft W of record position per 1976 BLM protraction diagram.

All corners and the Location Monument of this claim are marked by a red-topped 1.5" x 1.5" x 4' wooden post set one foot in the ground. Each corner monument is further identified by an aluminum tag on which the claim name and corner description are inscribed.

The work of location consists of preparing a claim map for recording as provided in NRS 517.040.



Stephen D. Lappin - as agent for Arden L. Larson

WHEN RECORDED RETURN TO:

Arden L. Larson
P.O. Box 1893
Grand Junction, Colorado 81502

**CERTIFICATE OF LOCATION
LODE MINING CLAIM**



TO ALL WHOM IT MAY CONCERN: The undersigned hereby certifies that he has located the

 K 102 Lode Mining Claim in the following quarter sections:

<u>1/4</u> <u>NE & SE</u>	<u>Section</u> <u>15</u>	<u>Township</u> <u>25N</u>	<u>Range</u> <u>52E</u>	<u>Meridian</u> <u>MDB&M</u>
----------------------------------	-----------------------------	-------------------------------	----------------------------	-------------------------------------

in **Eureka** County, **Nevada**, on the 11th day of **November**, **2011**.

Name and mailing address of locator is:

Arden L. Larson
P.O. Box 1893
Grand Junction, Colorado 81502


The Claim is approximately 1500 feet long and 600 feet wide, such that 1490 feet are claimed in a North direction and 10 feet in a South direction from the point of discovery (monument of location), at which the Notice of Location was posted, together with 300 feet on each side of the Location Monument and center line of the claim. The general course of the vein is from the North to the South Direction. The M&B description of the claim boundaries is:

Beginning at Corner No. 1, which is the Northwest Corner of this mining claim, thence East a distance of 600 feet to Corner No. 2, which is the Northeast Corner, thence South a distance of 1500 feet to Corner No. 3, which is the Southeast Corner, thence West a distance of 600 feet to Corner No. 4, which is the Southwest Corner, thence North a distance of 1500 feet to Corner No. 1, the point of beginning.

The Northwest Corner (No. 1) of this claim is approximately 19610 feet North and 20242 feet East of a rock cairn and t-post marking the southwest corner of Section 31 of T 24 N, R 52 E, MDB&M, i.e. the township corner. Measured Nad 27 L-L GPS position of said cairn is 39° 59' 48.92"N, 116° 09' 29.378"W, being 4 ft N and 3 ft W of record position per 1976 BLM protraction diagram.

All corners and the Location Monument of this claim are marked by a red-topped 1.5" x 1.5" x 4' wooden post set one foot in the ground. Each corner monument is further identified by an aluminum tag on which the claim name and corner description are inscribed.

The work of location consists of preparing a claim map for recording as provided in NRS 517.040.



Stephen D. Lappin – as agent for Arden L. Larson

WHEN RECORDED RETURN TO:

Arden L. Larson
P.O. Box 1893
Grand Junction, Colorado 81502

**CERTIFICATE OF LOCATION
LODE MINING CLAIM**



0219501

TO ALL WHOM IT MAY CONCERN: The undersigned hereby certifies that he has located the

K 103 Lode Mining Claim in the following quarter sections:

<u>1/4</u>	<u>Section</u>	<u>Township</u>	<u>Range</u>	<u>Meridian</u>
NW & SW	14	25N	52E	MDB&M
NE & SE	15	25N	52E	MDB&M

in Eureka County, Nevada, on the 11th day of November, 2011.

Name and mailing address of locator is:

**Arden L. Larson
P.O. Box 1893
Grand Junction, Colorado 81502**


The Claim is approximately 1500 feet long and 600 feet wide, such that 1490 feet are claimed in a North direction and 10 feet in a South direction from the point of discovery (monument of location), at which the Notice of Location was posted, together with 300 feet on each side of the Location Monument and center line of the claim. The general course of the vein is from the North to the South Direction. The M&B description of the claim boundaries is:

Beginning at Corner No. 1, which is the Northwest Corner of this mining claim, thence East a distance of 600 feet to Corner No. 2, which is the Northeast Corner, thence South a distance of 1500 feet to Corner No. 3, which is the Southeast Corner, thence West a distance of 600 feet to Corner No. 4, which is the Southwest Corner, thence North a distance of 1500 feet to Corner No. 1, the point of beginning.

The Northwest Corner (No. 1) of this claim is approximately 19610 feet North and 20842 feet East of a rock cairn and t-post marking the southwest corner of Section 31 of T 24 N, R 52 E, MDB&M, i.e. the township corner. Measured Nad 27 L-L GPS position of said cairn is 39° 59' 48.92"N, 116° 09' 29.378"W, being 4 ft N and 3 ft W of record position per 1976 BLM protraction diagram.

All corners and the Location Monument of this claim are marked by a red-topped 1.5" x 1.5" x 4' wooden post set one foot in the ground. Each corner monument is further identified by an aluminum tag on which the claim name and corner description are inscribed.

The work of location consists of preparing a claim map for recording as provided in NRS 517.040.


Stephen D. Lappin - as agent for Arden L. Larson

WHEN RECORDED RETURN TO:

Arden L. Larson
P.O. Box 1893
Grand Junction, Colorado 81502

**CERTIFICATE OF LOCATION
LODE MINING CLAIM**



TO ALL WHOM IT MAY CONCERN: The undersigned hereby certifies that he has located the

K 104 Lode Mining Claim in the following quarter sections:

<u>1/4</u> <u>SE & SW</u>	<u>Section</u> <u>15</u>	<u>Township</u> <u>25N</u>	<u>Range</u> <u>52E</u>	<u>Meridian</u> <u>MDB&M</u>
----------------------------------	-----------------------------	-------------------------------	----------------------------	-------------------------------------

in Eureka County, Nevada, on the 9th day of November, 2011.

Name and mailing address of locator is:

Arden L. Larson
P.O. Box 1893
Grand Junction, Colorado 81502


The Claim is approximately 1500 feet long and 600 feet wide, such that 1490 feet are claimed in a North direction and 10 feet in a South direction from the point of discovery (monument of location), at which the Notice of Location was posted, together with 300 feet on each side of the Location Monument and center line of the claim. The general course of the vein is from the North to the South Direction. The M&B description of the claim boundaries is:

Beginning at Corner No. 1, which is the Northwest Corner of this mining claim, thence East a distance of 600 feet to Corner No. 2, which is the Northeast Corner, thence South a distance of 1500 feet to Corner No. 3, which is the Southeast Corner, thence West a distance of 600 feet to Corner No. 4, which is the Southwest Corner, thence North a distance of 1500 feet to Corner No. 1, the point of beginning.

The Northwest Corner (No. 1) of this claim is approximately 18110 feet North and 18442 feet East of a rock cairn and t-post marking the southwest corner of Section 31 of T 24 N, R 52 E, MDB&M, i.e. the township corner. Measured Nad 27 L-L GPS position of said cairn is 39° 59' 48.92"N, 116° 09' 29.378"W, being 4 ft N and 3 ft W of record position per 1976 BLM protraction diagram.

All corners and the Location Monument of this claim are marked by a red-topped 1.5" x 1.5" x 4' wooden post set one foot in the ground. Each corner monument is further identified by an aluminum tag on which the claim name and corner description are inscribed.

The work of location consists of preparing a claim map for recording as provided in NRS 517.040.



Stephen D. Lappin - as agent for Arden L. Larson

WHEN RECORDED RETURN TO:

Arden L. Larson
P.O. Box 1893
Grand Junction, Colorado 81502

CERTIFICATE OF LOCATION
LODE MINING CLAIM



TO ALL WHOM IT MAY CONCERN: The undersigned hereby certifies that he has located the

K 105 Lode Mining Claim in the following quarter sections:

<u>1/4</u>	<u>Section</u>	<u>Township</u>	<u>Range</u>	<u>Meridian</u>
SE	15	25N	52E	MDB&M

in Eureka County, Nevada, on the 9th day of November, 2011.

Name and mailing address of locator is:

Arden L. Larson
P.O. Box 1893
Grand Junction, Colorado 81502


The Claim is approximately 1500 feet long and 600 feet wide, such that 1490 feet are claimed in a North direction and 10 feet in a South direction from the point of discovery (monument of location), at which the Notice of Location was posted, together with 300 feet on each side of the Location Monument and center line of the claim. The general course of the vein is from the North to the South Direction. The M&B description of the claim boundaries is:

Beginning at Corner No. 1, which is the Northwest Corner of this mining claim, thence East a distance of 600 feet to Corner No. 2, which is the Northeast Corner, thence South a distance of 1500 feet to Corner No. 3, which is the Southeast Corner, thence West a distance of 600 feet to Corner No. 4, which is the Southwest Corner, thence North a distance of 1500 feet to Corner No. 1, the point of beginning.

The Northwest Corner (No. 1) of this claim is approximately 18110 feet North and 19042 feet East of a rock cairn and t-post marking the southwest corner of Section 31 of T 24 N, R 52 E, MDB&M, i.e. the township corner. Measured Nad 27 L-L GPS position of said cairn is 39° 59' 48.92"N, 116° 09' 29.378"W, being 4 ft N and 3 ft W of record position per 1976 BLM protraction diagram.

All corners and the Location Monument of this claim are marked by a red-topped 1.5" x 1.5" x 4' wooden post set one foot in the ground. Each corner monument is further identified by an aluminum tag on which the claim name and corner description are inscribed.

The work of location consists of preparing a claim map for recording as provided in NRS 517.040.



Stephen D. Lappin - as agent for Arden L. Larson

WHEN RECORDED RETURN TO:

Arden L. Larson
P.O. Box 1893
Grand Junction, Colorado 81502

CERTIFICATE OF LOCATION
LODE MINING CLAIM



TO ALL WHOM IT MAY CONCERN: The undersigned hereby certifies that he has located the

K 106 Lode Mining Claim in the following quarter sections:

<u>1/4</u>	<u>Section</u>	<u>Township</u>	<u>Range</u>	<u>Meridian</u>
<u>SE</u>	<u>15</u>	<u>25N</u>	<u>52E</u>	<u>MDB&M</u>

in Eureka County, Nevada, on the 9th day of November, 2011.

Name and mailing address of locator is:

Arden L. Larson
P.O. Box 1893
Grand Junction, Colorado 81502


The Claim is approximately 1500 feet long and 600 feet wide, such that 1490 feet are claimed in a North direction and 10 feet in a South direction from the point of discovery (monument of location), at which the Notice of Location was posted, together with 300 feet on each side of the Location Monument and center line of the claim. The general course of the vein is from the North to the South Direction. The M&B description of the claim boundaries is:

Beginning at Corner No. 1, which is the Northwest Corner of this mining claim, thence East a distance of 600 feet to Corner No. 2, which is the Northeast Corner, thence South a distance of 1500 feet to Corner No. 3, which is the Southeast Corner, thence West a distance of 600 feet to Corner No. 4, which is the Southwest Corner, thence North a distance of 1500 feet to Corner No. 1, the point of beginning.

The Northwest Corner (No. 1) of this claim is approximately 18110 feet North and 19642 feet East of a rock cairn and t-post marking the southwest corner of Section 31 of T 24 N, R 52 E, MDB&M, i.e. the township corner. Measured Nad 27 L-L GPS position of said cairn is 39° 59' 48.92"N, 116° 09' 29.378"W, being 4 ft N and 3 ft W of record position per 1976 BLM protraction diagram.

All corners and the Location Monument of this claim are marked by a red-topped 1.5" x 1.5" x 4' wooden post set one foot in the ground. Each corner monument is further identified by an aluminum tag on which the claim name and corner description are inscribed.

The work of location consists of preparing a claim map for recording as provided in NRS 517.040.



Stephen D. Lappin - as agent for Arden L. Larson

Official Record

Recording requested By ARDEN LARSON

Eureka County - NV Mike Rebaleati - Recorder

Fee \$22.50 Page 1 of 1 RPTT Recorded By: FES Book- 528 Page- 0021

WHEN RECORDED RETURN TO: Arden L. Larson P.O. Box 1893 Grand Junction, Colorado 81502

CERTIFICATE OF LOCATION LODE MINING CLAIM



TO ALL WHOM IT MAY CONCERN: The undersigned hereby certifies that he has located the

K 107 Lode Mining Claim in the following quarter sections:

<u>1/4</u>	<u>Section</u>	<u>Township</u>	<u>Range</u>	<u>Meridian</u>
<u>SE</u>	<u>15</u>	<u>25N</u>	<u>52E</u>	<u>MDB&M</u>

in Eureka County, Nevada, on the 9th day of November, 2011.

Name and mailing address of locator is:

Arden L. Larson P.O. Box 1893 Grand Junction, Colorado 81502


The Claim is approximately 1500 feet long and 600 feet wide, such that 1490 feet are claimed in a North direction and 10 feet in a South direction from the point of discovery (monument of location), at which the Notice of Location was posted, together with 300 feet on each side of the Location Monument and center line of the claim. The general course of the vein is from the North to the South Direction. The M&B description of the claim boundaries is:

Beginning at Corner No. 1, which is the Northwest Corner of this mining claim, thence East a distance of 600 feet to Corner No. 2, which is the Northeast Corner, thence South a distance of 1500 feet to Corner No. 3, which is the Southeast Corner, thence West a distance of 600 feet to Corner No. 4, which is the Southwest Corner, thence North a distance of 1500 feet to Corner No. 1, the point of beginning.

The Northwest Corner (No. 1) of this claim is approximately 18110 feet North and 20242 feet East of a rock cairn and t-post marking the southwest corner of Section 31 of T 24 N, R 52 E, MDB&M, i.e. the township corner. Measured Nad 27 L-L GPS position of said cairn is 39° 59' 48.92"N, 116° 09' 29.378"W, being 4 ft N and 3 ft W of record position per 1976 BLM protraction diagram.

All corners and the Location Monument of this claim are marked by a red-topped 1.5" x 1.5" x 4' wooden post set one foot in the ground. Each corner monument is further identified by an aluminum tag on which the claim name and corner description are inscribed.

The work of location consists of preparing a claim map for recording as provided in NRS 517.040.


Stephen D. Lappin - as agent for Arden L. Larson

WHEN RECORDED RETURN TO:

Arden L. Larson
P.O. Box 1893
Grand Junction, Colorado 81502

**CERTIFICATE OF LOCATION
LODE MINING CLAIM**



TO ALL WHOM IT MAY CONCERN: The undersigned hereby certifies that he has located the

K 108 Lode Mining Claim in the following quarter sections:

<u>1/4</u>	<u>Section</u>	<u>Township</u>	<u>Range</u>	<u>Meridian</u>
<u>SW</u>	<u>14</u>	<u>25N</u>	<u>52E</u>	<u>MDB&M</u>
<u>SE</u>	<u>15</u>	<u>25N</u>	<u>52E</u>	<u>MDB&M</u>

in Eureka County, Nevada, on the 9th day of November, 2011.

Name and mailing address of locator is:

**Arden L. Larson
P.O. Box 1893
Grand Junction, Colorado 81502**


The Claim is approximately 1500 feet long and 600 feet wide, such that 1490 feet are claimed in a North direction and 10 feet in a South direction from the point of discovery (monument of location), at which the Notice of Location was posted, together with 300 feet on each side of the Location Monument and center line of the claim. The general course of the vein is from the North to the South Direction. The M&B description of the claim boundaries is:

Beginning at Corner No. 1, which is the Northwest Corner of this mining claim, thence East a distance of 600 feet to Corner No. 2, which is the Northeast Corner, thence South a distance of 1500 feet to Corner No. 3, which is the Southeast Corner, thence West a distance of 600 feet to Corner No. 4, which is the Southwest Corner, thence North a distance of 1500 feet to Corner No. 1, the point of beginning.

The Northwest Corner (No. 1) of this claim is approximately 18110 feet North and 20842 feet East of a rock cairn and t-post marking the southwest corner of Section 31 of T 24 N, R 52 E, MDB&M, i.e. the township corner. Measured Nad 27 L-L GPS position of said cairn is 39° 59' 48.92"N, 116° 09' 29.378"W, being 4 ft N and 3 ft W of record position per 1976 BLM protraction diagram.

All corners and the Location Monument of this claim are marked by a red-topped 1.5" x 1.5" x 4' wooden post set one foot in the ground. Each corner monument is further identified by an aluminum tag on which the claim name and corner description are inscribed.

The work of location consists of preparing a claim map for recording as provided in NRS 517.040.


Stephen D. Lappin - as agent for Arden L. Larson

WHEN RECORDED RETURN TO:

Arden L. Larson
P.O. Box 1893
Grand Junction, Colorado 81502

**CERTIFICATE OF LOCATION
LODE MINING CLAIM**



0219507

TO ALL WHOM IT MAY CONCERN: The undersigned hereby certifies that he has located the

K 109 Lode Mining Claim in the following quarter sections:

<u>1/4</u>	<u>Section</u>	<u>Township</u>	<u>Range</u>	<u>Meridian</u>
<u>SW</u>	<u>15</u>	<u>25N</u>	<u>52E</u>	<u>MDB&M</u>
<u>NW</u>	<u>22</u>	<u>25N</u>	<u>52E</u>	<u>MDB&M</u>

in Eureka County, Nevada, on the 9th day of November, 2011.

Name and mailing address of locator is:

**Arden L. Larson
P.O. Box 1893
Grand Junction, Colorado 81502**


The Claim is approximately 1500 feet long and 600 feet wide, such that 10 feet are claimed in a North direction and 1490 feet in a South direction from the point of discovery (monument of location), at which the Notice of Location was posted, together with 300 feet on each side of the Location Monument and center line of the claim. The general course of the vein is from the North to the South Direction. The M&B description of the claim boundaries is:

Beginning at Corner No. 1, which is the Northwest Corner of this mining claim, thence East a distance of 600 feet to Corner No. 2, which is the Northeast Corner, thence South a distance of 1500 feet to Corner No. 3, which is the Southeast Corner, thence West a distance of 600 feet to Corner No. 4, which is the Southwest Corner, thence North a distance of 1500 feet to Corner No. 1, the point of beginning.

The Northwest Corner (No. 1) of this claim is approximately 16610 feet North and 17842 feet East of a rock cairn and t-post marking the southwest corner of Section 31 of T 24 N, R 52 E, MDB&M, i.e. the township corner. Measured Nad 27 L-L GPS position of said cairn is 39° 59' 48.92"N, 116° 09' 29.378"W, being 4 ft N and 3 ft W of record position per 1976 BLM protraction diagram.

All corners and the Location Monument of this claim are marked by a red-topped 1.5" x 1.5" x 4' wooden post set one foot in the ground. Each corner monument is further identified by an aluminum tag on which the claim name and corner description are inscribed.

The work of location consists of preparing a claim map for recording as provided in NRS 517.040.



Stephen D. Lappin - as agent for Arden L. Larson

WHEN RECORDED RETURN TO:

Arden L. Larson
P.O. Box 1893
Grand Junction, Colorado 81502

CERTIFICATE OF LOCATION
LODE MINING CLAIM



0219508

TO ALL WHOM IT MAY CONCERN: The undersigned hereby certifies that he has located the

K 110 Lode Mining Claim in the following quarter sections:

<u>1/4</u>	<u>Section</u>	<u>Township</u>	<u>Range</u>	<u>Meridian</u>
SE & SW	15	25N	52E	MDB&M
NE & NW	22	25N	52E	MDB&M

in Eureka County, Nevada, on the 9th day of November, 2011.

Name and mailing address of locator is:

Arden L. Larson
P.O. Box 1893
Grand Junction, Colorado 81502


The Claim is approximately 1500 feet long and 600 feet wide, such that 10 feet are claimed in a North direction and 1490 feet in a South direction from the point of discovery (monument of location), at which the Notice of Location was posted, together with 300 feet on each side of the Location Monument and center line of the claim. The general course of the vein is from the North to the South Direction. The M&B description of the claim boundaries is:

Beginning at Corner No. 1, which is the Northwest Corner of this mining claim, thence East a distance of 600 feet to Corner No. 2, which is the Northeast Corner, thence South a distance of 1500 feet to Corner No. 3, which is the Southeast Corner, thence West a distance of 600 feet to Corner No. 4, which is the Southwest Corner, thence North a distance of 1500 feet to Corner No. 1, the point of beginning.

The Northwest Corner (No. 1) of this claim is approximately 16610 feet North and 18442 feet East of a rock cairn and t-post marking the southwest corner of Section 31 of T 24 N, R 52 E, MDB&M, i.e. the township corner. Measured Nad 27 L-L GPS position of said cairn is 39° 59' 48.92"N, 116° 09' 29.378"W, being 4 ft N and 3 ft W of record position per 1976 BLM protraction diagram.

All corners and the Location Monument of this claim are marked by a red-topped 1.5" x 1.5" x 4' wooden post set one foot in the ground. Each corner monument is further identified by an aluminum tag on which the claim name and corner description are inscribed.

The work of location consists of preparing a claim map for recording as provided in NRS 517.040.


Stephen D. Lappin - as agent for Arden L. Larson

WHEN RECORDED RETURN TO:

Arden L. Larson
P.O. Box 1893
Grand Junction, Colorado 81502

**CERTIFICATE OF LOCATION
LODE MINING CLAIM**



0219509

TO ALL WHOM IT MAY CONCERN: The undersigned hereby certifies that he has located the

K 111 Lode Mining Claim in the following quarter sections:

<u>1/4</u>	<u>Section</u>	<u>Township</u>	<u>Range</u>	<u>Meridian</u>
SE	15	25N	52E	MDB&M
NE	22	25N	52E	MDB&M

in Eureka County, Nevada, on the 9th day of November, 2011.

Name and mailing address of locator is:

**Arden L. Larson
P.O. Box 1893
Grand Junction, Colorado 81502**


The Claim is approximately 1500 feet long and 600 feet wide, such that 10 feet are claimed in a North direction and 1490 feet in a South direction from the point of discovery (monument of location), at which the Notice of Location was posted, together with 300 feet on each side of the Location Monument and center line of the claim. The general course of the vein is from the North to the South Direction. The M&B description of the claim boundaries is:

Beginning at Corner No. 1, which is the Northwest Corner of this mining claim, thence East a distance of 600 feet to Corner No. 2, which is the Northeast Corner, thence South a distance of 1500 feet to Corner No. 3, which is the Southeast Corner, thence West a distance of 600 feet to Corner No. 4, which is the Southwest Corner, thence North a distance of 1500 feet to Corner No. 1, the point of beginning.

The Northwest Corner (No. 1) of this claim is approximately 16610 feet North and 19042 feet East of a rock cairn and t-post marking the southwest corner of Section 31 of T 24 N, R 52 E, MDB&M, i.e. the township corner. Measured Nad 27 L-L GPS position of said cairn is 39° 59' 48.92"N, 116° 09' 29.378"W, being 4 ft N and 3 ft W of record position per 1976 BLM protraction diagram.

All corners and the Location Monument of this claim are marked by a red-topped 1.5" x 1.5" x 4' wooden post set one foot in the ground. Each corner monument is further identified by an aluminum tag on which the claim name and corner description are inscribed.

The work of location consists of preparing a claim map for recording as provided in NRS 517.040.



Stephen D. Lappin -- as agent for Arden L. Larson

WHEN RECORDED RETURN TO:

Arden L. Larson
P.O. Box 1893
Grand Junction, Colorado 81502

**CERTIFICATE OF LOCATION
LODE MINING CLAIM**



0219510

TO ALL WHOM IT MAY CONCERN: The undersigned hereby certifies that he has located the

K 112 Lode Mining Claim in the following quarter sections:

<u>1/4</u>	<u>Section</u>	<u>Township</u>	<u>Range</u>	<u>Meridian</u>
<u>SE</u>	<u>15</u>	<u>25N</u>	<u>52E</u>	<u>MDB&M</u>
<u>NE</u>	<u>22</u>	<u>25N</u>	<u>52E</u>	<u>MDB&M</u>

in Eureka County, Nevada, on the 9th day of November, 2011.

Name and mailing address of locator is:

Arden L. Larson
P.O. Box 1893
Grand Junction, Colorado 81502

The Claim is approximately 1500 feet long and 600 feet wide, such that 10 feet are claimed in a North direction and 1490 feet in a South direction from the point of discovery (monument of location), at which the Notice of Location was posted, together with 300 feet on each side of the Location Monument and center line of the claim. The general course of the vein is from the North to the South Direction. The M&B description of the claim boundaries is:

Beginning at Corner No. 1, which is the Northwest Corner of this mining claim, thence East a distance of 600 feet to Corner No. 2, which is the Northeast Corner, thence South a distance of 1500 feet to Corner No. 3, which is the Southeast Corner, thence West a distance of 600 feet to Corner No. 4, which is the Southwest Corner, thence North a distance of 1500 feet to Corner No. 1, the point of beginning.

The Northwest Corner (No. 1) of this claim is approximately 16610 feet North and 19642 feet East of a rock cairn and t-post marking the southwest corner of Section 31 of T 24 N, R 52 E, MDB&M, i.e. the township corner. Measured Nad 27 L-L GPS position of said cairn is 39° 59' 48.92"N, 116° 09' 29.378"W, being 4 ft N and 3 ft W of record position per 1976 BLM protraction diagram.

All corners and the Location Monument of this claim are marked by a red-topped 1.5" x 1.5" x 4' wooden post set one foot in the ground. Each corner monument is further identified by an aluminum tag on which the claim name and corner description are inscribed.

The work of location consists of preparing a claim map for recording as provided in NRS 517.040.

Stephen D. Lappin - as agent for Arden L. Larson

WHEN RECORDED RETURN TO:

Arden L. Larson
P.O. Box 1893
Grand Junction, Colorado 81502

**CERTIFICATE OF LOCATION
LODE MINING CLAIM**



0219511

TO ALL WHOM IT MAY CONCERN: The undersigned hereby certifies that he has located the

K 113 Lode Mining Claim in the following quarter sections:

1/4	Section	Township	Range	Meridian
SE	15	25N	52E	MDB&M
NE	22	25N	52E	MDB&M

in Eureka County, Nevada, on the 9th day of November, 2011.

Name and mailing address of locator is:

Arden L. Larson
P.O. Box 1893
Grand Junction, Colorado 81502


The Claim is approximately 1500 feet long and 600 feet wide, such that 10 feet are claimed in a North direction and 1490 feet in a South direction from the point of discovery (monument of location), at which the Notice of Location was posted, together with 300 feet on each side of the Location Monument and center line of the claim. The general course of the vein is from the North to the South Direction. The M&B description of the claim boundaries is:

Beginning at Corner No. 1, which is the Northwest Corner of this mining claim, thence East a distance of 600 feet to Corner No. 2, which is the Northeast Corner, thence South a distance of 1500 feet to Corner No. 3, which is the Southeast Corner, thence West a distance of 600 feet to Corner No. 4, which is the Southwest Corner, thence North a distance of 1500 feet to Corner No. 1, the point of beginning.

The Northwest Corner (No. 1) of this claim is approximately 16610 feet North and 20242 feet East of a rock cairn and t-post marking the southwest corner of Section 31 of T 24 N, R 52 E, MDB&M, i.e. the township corner. Measured Nad 27 L-L GPS position of said cairn is 39° 59' 48.92"N, 116° 09' 29.378"W, being 4 ft N and 3 ft W of record position per 1976 BLM protraction diagram.

All corners and the Location Monument of this claim are marked by a red-topped 1.5" x 1.5" x 4' wooden post set one foot in the ground. Each corner monument is further identified by an aluminum tag on which the claim name and corner description are inscribed.

The work of location consists of preparing a claim map for recording as provided in NRS 517.040.



Stephen D. Lappin - as agent for Arden L. Larson

WHEN RECORDED RETURN TO:
Arden L. Larson
P.O. Box 1893
Grand Junction, Colorado 81502

**CERTIFICATE OF LOCATION
LODE MINING CLAIM**



0219512

TO ALL WHOM IT MAY CONCERN: The undersigned hereby certifies that he has located the

K 114 Lode Mining Claim in the following quarter sections:

<u>1/4</u>	<u>Section</u>	<u>Township</u>	<u>Range</u>	<u>Meridian</u>
SE	15	25N	52E	MDB&M
NE	22	25N	52E	MDB&M
SW	14	25N	52E	MDB&M
NW	23	25N	52E	MDB&M

in Eureka County, Nevada, on the 9th day of November, 2011.

Name and mailing address of locator is:

**Arden L. Larson
P.O. Box 1893
Grand Junction, Colorado 81502**

The Claim is approximately 1500 feet long and 600 feet wide, such that 10 feet are claimed in a North direction and 1490 feet in a South direction from the point of discovery (monument of location), at which the Notice of Location was posted, together with 300 feet on each side of the Location Monument and center line of the claim. The general course of the vein is from the North to the South Direction. The M&B description of the claim boundaries is:

Beginning at Corner No. 1, which is the Northwest Corner of this mining claim, thence East a distance of 600 feet to Corner No. 2, which is the Northeast Corner, thence South a distance of 1500 feet to Corner No. 3, which is the Southeast Corner, thence West a distance of 600 feet to Corner No. 4, which is the Southwest Corner, thence North a distance of 1500 feet to Corner No. 1, the point of beginning.

The Northwest Corner (No. 1) of this claim is approximately 16610 feet North and 20842 feet East of a rock cairn and t-post marking the southwest corner of Section 31 of T 24 N, R 52 E, MDB&M, i.e. the township corner. Measured Nad 27 L-L GPS position of said cairn is 39° 59' 48.92"N, 116° 09' 29.378"W, being 4 ft N and 3 ft W of record position per 1976 BLM protraction diagram.

All corners and the Location Monument of this claim are marked by a red-topped 1.5" x 1.5" x 4' wooden post set one foot in the ground. Each corner monument is further identified by an aluminum tag on which the claim name and corner description are inscribed.

The work of location consists of preparing a claim map for recording as provided in NRS 517.040.


Stephen D. Lappin - as agent for Arden L. Larson

WHEN RECORDED RETURN TO:

Arden L. Larson
P.O. Box 1893
Grand Junction, Colorado 81502

CERTIFICATE OF LOCATION
LODE MINING CLAIM



0219513

TO ALL WHOM IT MAY CONCERN: The undersigned hereby certifies that he has located the

K 115 Lode Mining Claim in the following quarter sections:

<u>1/4</u>	<u>Section</u>	<u>Township</u>	<u>Range</u>	<u>Meridian</u>
<u>NW</u>	<u>22</u>	<u>25N</u>	<u>52E</u>	<u>MDB&M</u>

in **Eureka** County, **Nevada**, on the 9th day of **November**, **2011**.

Name and mailing address of locator is:

Arden L. Larson
P.O. Box 1893
Grand Junction, Colorado 81502

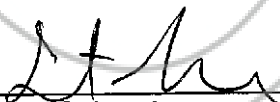
The Claim is approximately 1500 feet long and 600 feet wide, such that 1490 feet are claimed in a North direction and 10 feet in a South direction from the point of discovery (monument of location), at which the Notice of Location was posted, together with 300 feet on each side of the Location Monument and center line of the claim. The general course of the vein is from the North to the South Direction. The M&B description of the claim boundaries is:

Beginning at Corner No. 1, which is the Northwest Corner of this mining claim, thence East a distance of 600 feet to Corner No. 2, which is the Northeast Corner, thence South a distance of 1500 feet to Corner No. 3, which is the Southeast Corner, thence West a distance of 600 feet to Corner No. 4, which is the Southwest Corner, thence North a distance of 1500 feet to Corner No. 1, the point of beginning.

The Northwest Corner (No. 1) of this claim is approximately 15110 feet North and 17242 feet East of a rock cairn and t-post marking the southwest corner of Section 31 of T 24 N, R 52 E, MDB&M, i.e. the township corner. Measured Nad 27 L-L GPS position of said cairn is 39° 59' 48.92"N, 116° 09' 29.378"W, being 4 ft N and 3 ft W of record position per 1976 BLM protraction diagram.

All corners and the Location Monument of this claim are marked by a red-topped 1.5" x 1.5" x 4' wooden post set one foot in the ground. Each corner monument is further identified by an aluminum tag on which the claim name and corner description are inscribed.

The work of location consists of preparing a claim map for recording as provided in NRS 517.040.



Stephen D. Lappin - as agent for Arden L. Larson

WHEN RECORDED RETURN TO:
Arden L. Larson
P.O. Box 1893
Grand Junction, Colorado 81502

**CERTIFICATE OF LOCATION
LODE MINING CLAIM**



TO ALL WHOM IT MAY CONCERN: The undersigned hereby certifies that he has located the

K 116 Lode Mining Claim in the following quarter sections:

<u>1/4</u>	<u>Section</u>	<u>Township</u>	<u>Range</u>	<u>Meridian</u>
NW	22	25N	52E	MDB&M

in Eureka County, Nevada, on the 9th day of November, 2011.

Name and mailing address of locator is:

**Arden L. Larson
P.O. Box 1893
Grand Junction, Colorado 81502**


The Claim is approximately 1500 feet long and 600 feet wide, such that 1490 feet are claimed in a North direction and 10 feet in a South direction from the point of discovery (monument of location), at which the Notice of Location was posted, together with 300 feet on each side of the Location Monument and center line of the claim. The general course of the vein is from the North to the South Direction. The M&B description of the claim boundaries is:

Beginning at Corner No. 1, which is the Northwest Corner of this mining claim, thence East a distance of 600 feet to Corner No. 2, which is the Northeast Corner, thence South a distance of 1500 feet to Corner No. 3, which is the Southeast Corner, thence West a distance of 600 feet to Corner No. 4, which is the Southwest Corner, thence North a distance of 1500 feet to Corner No. 1, the point of beginning.

The Northwest Corner (No. 1) of this claim is approximately 15110 feet North and 17842 feet East of a rock cairn and t-post marking the southwest corner of Section 31 of T 24 N, R 52 E, MDB&M, i.e. the township corner. Measured Nad 27 L-L GPS position of said cairn is 39° 59' 48.92"N, 116° 09' 29.378"W, being 4 ft N and 3 ft W of record position per 1976 BLM protraction diagram.

All corners and the Location Monument of this claim are marked by a red-topped 1.5" x 1.5" x 4' wooden post set one foot in the ground. Each corner monument is further identified by an aluminum tag on which the claim name and corner description are inscribed.

The work of location consists of preparing a claim map for recording as provided in NRS 517.040.


Stephen D. Lappin - as agent for Arden L. Larson

WHEN RECORDED RETURN TO:
Arden L. Larson
P.O. Box 1893
Grand Junction, Colorado 81502

**CERTIFICATE OF LOCATION
LODE MINING CLAIM**



0219515

TO ALL WHOM IT MAY CONCERN: The undersigned hereby certifies that he has located the

K 117 Lode Mining Claim in the following quarter sections:

<u>1/4</u>	<u>Section</u>	<u>Township</u>	<u>Range</u>	<u>Meridian</u>
<u>NE & NW</u>	<u>22</u>	<u>25N</u>	<u>52E</u>	<u>MDB&M</u>

in Eureka County, Nevada, on the 9th day of November, 2011.

Name and mailing address of locator is:

**Arden L. Larson
P.O. Box 1893
Grand Junction, Colorado 81502**

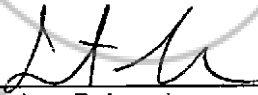
The Claim is approximately 1500 feet long and 600 feet wide, such that 1490 feet are claimed in a North direction and 10 feet in a South direction from the point of discovery (monument of location), at which the Notice of Location was posted, together with 300 feet on each side of the Location Monument and center line of the claim. The general course of the vein is from the North to the South Direction. The M&B description of the claim boundaries is:

Beginning at Corner No. 1, which is the Northwest Corner of this mining claim, thence East a distance of 600 feet to Corner No. 2, which is the Northeast Corner, thence South a distance of 1500 feet to Corner No. 3, which is the Southeast Corner, thence West a distance of 600 feet to Corner No. 4, which is the Southwest Corner, thence North a distance of 1500 feet to Corner No. 1, the point of beginning.

The Northwest Corner (No. 1) of this claim is approximately 15110 feet North and 18442 feet East of a rock cairn and t-post marking the southwest corner of Section 31 of T 24 N, R 52 E, MDB&M, i.e. the township corner. Measured Nad 27 L-L GPS position of said cairn is 39° 59' 48.92"N, 116° 09' 29.378"W, being 4 ft N and 3 ft W of record position per 1976 BLM protraction diagram.

All corners and the Location Monument of this claim are marked by a red-topped 1.5" x 1.5" x 4' wooden post set one foot in the ground. Each corner monument is further identified by an aluminum tag on which the claim name and corner description are inscribed.

The work of location consists of preparing a claim map for recording as provided in NRS 517.040.



Stephen D. Lappin - as agent for Arden L. Larson

WHEN RECORDED RETURN TO:

Arden L. Larson
P.O. Box 1893
Grand Junction, Colorado 81502

CERTIFICATE OF LOCATION
LODE MINING CLAIM



TO ALL WHOM IT MAY CONCERN: The undersigned hereby certifies that he has located the

K 118 Lode Mining Claim in the following quarter sections:

<u>1/4</u>	<u>Section</u>	<u>Township</u>	<u>Range</u>	<u>Meridian</u>
<u>NE</u>	<u>22</u>	<u>25N</u>	<u>52E</u>	<u>MDB&M</u>

in Eureka County, Nevada, on the 9th day of November, 2011.

Name and mailing address of locator is:

Arden L. Larson
P.O. Box 1893
Grand Junction, Colorado 81502


The Claim is approximately 1500 feet long and 600 feet wide, such that 1490 feet are claimed in a North direction and 10 feet in a South direction from the point of discovery (monument of location), at which the Notice of Location was posted, together with 300 feet on each side of the Location Monument and center line of the claim. The general course of the vein is from the North to the South Direction. The M&B description of the claim boundaries is:

Beginning at Corner No. 1, which is the Northwest Corner of this mining claim, thence East a distance of 600 feet to Corner No. 2, which is the Northeast Corner, thence South a distance of 1500 feet to Corner No. 3, which is the Southeast Corner, thence West a distance of 600 feet to Corner No. 4, which is the Southwest Corner, thence North a distance of 1500 feet to Corner No. 1, the point of beginning.

The Northwest Corner (No. 1) of this claim is approximately 15110 feet North and 19042 feet East of a rock cairn and t-post marking the southwest corner of Section 31 of T 24 N, R 52 E, MDB&M, i.e. the township corner. Measured Nad 27 L-L GPS position of said cairn is 39° 59' 48.92"N, 116° 09' 29.378"W, being 4 ft N and 3 ft W of record position per 1976 BLM protraction diagram.

All corners and the Location Monument of this claim are marked by a red-topped 1.5" x 1.5" x 4' wooden post set one foot in the ground. Each corner monument is further identified by an aluminum tag on which the claim name and corner description are inscribed.

The work of location consists of preparing a claim map for recording as provided in NRS 517.040.


Stephen D. Lappin - as agent for Arden L. Larson

WHEN RECORDED RETURN TO:
Arden L. Larson
P.O. Box 1893
Grand Junction, Colorado 81502

**CERTIFICATE OF LOCATION
LODE MINING CLAIM**



TO ALL WHOM IT MAY CONCERN: The undersigned hereby certifies that he has located the

K 119 Lode Mining Claim in the following quarter sections:

<u>1/4</u>	<u>Section</u>	<u>Township</u>	<u>Range</u>	<u>Meridian</u>
NE	22	25N	52E	MDB&M

in Eureka County, Nevada, on the 9th day of November, 2011.

Name and mailing address of locator is:

Arden L. Larson
P.O. Box 1893
Grand Junction, Colorado 81502


The Claim is approximately 1500 feet long and 600 feet wide, such that 1490 feet are claimed in a North direction and 10 feet in a South direction from the point of discovery (monument of location), at which the Notice of Location was posted, together with 300 feet on each side of the Location Monument and center line of the claim. The general course of the vein is from the North to the South Direction. The M&B description of the claim boundaries is:

Beginning at Corner No. 1, which is the Northwest Corner of this mining claim, thence East a distance of 600 feet to Corner No. 2, which is the Northeast Corner, thence South a distance of 1500 feet to Corner No. 3, which is the Southeast Corner, thence West a distance of 600 feet to Corner No. 4, which is the Southwest Corner, thence North a distance of 1500 feet to Corner No. 1, the point of beginning.

The Northwest Corner (No. 1) of this claim is approximately 15110 feet North and 19642 feet East of a rock cairn and t-post marking the southwest corner of Section 31 of T 24 N, R 52 E, MDB&M, i.e. the township corner. Measured Nad 27 L-L GPS position of said cairn is 39° 59' 48.92"N, 116° 09' 29.378"W, being 4 ft N and 3 ft W of record position per 1976 BLM protraction diagram.

All corners and the Location Monument of this claim are marked by a red-topped 1.5" x 1.5" x 4' wooden post set one foot in the ground. Each corner monument is further identified by an aluminum tag on which the claim name and corner description are inscribed.

The work of location consists of preparing a claim map for recording as provided in NRS 517.040.


Stephen D. Lappin - as agent for Arden L. Larson

Official Record

Recording requested By
ARDEN LARSON

Eureka County - NV

Mike Rebaleati - Recorder

Fee: \$22.50

Page 1 of 1

RPTT:

Recorded By: FES

Book- 528 Page- 0044

WHEN RECORDED RETURN TO:Arden L. Larson
P.O. Box 1893
Grand Junction, Colorado 81502**CERTIFICATE OF LOCATION**
LODE MINING CLAIM

0219518

TO ALL WHOM IT MAY CONCERN: The undersigned hereby certifies that he has located the

K 120 Lode Mining Claim in the following quarter sections:

<u>1/4</u> NW & SW	<u>Section</u> 22	<u>Township</u> 25N	<u>Range</u> 52E	<u>Meridian</u> MDB&M
-----------------------	----------------------	------------------------	---------------------	--------------------------

in Eureka County, Nevada, on the 9th day of November, 2011.

Name and mailing address of locator is:

Arden L. Larson
P.O. Box 1893
Grand Junction, Colorado 81502

The Claim is approximately 1500 feet long and 600 feet wide, such that 10 feet are claimed in a North direction and 1490 feet in a South direction from the point of discovery (monument of location), at which the Notice of Location was posted, together with 300 feet on each side of the Location Monument and center line of the claim. The general course of the vein is from the North to the South Direction. The M&B description of the claim boundaries is:

Beginning at Corner No. 1, which is the Northwest Corner of this mining claim, thence East a distance of 600 feet to Corner No. 2, which is the Northeast Corner, thence South a distance of 1500 feet to Corner No. 3, which is the Southeast Corner, thence West a distance of 600 feet to Corner No. 4, which is the Southwest Corner, thence North a distance of 1500 feet to Corner No. 1, the point of beginning.

The Northwest Corner (No. 1) of this claim is approximately 13610 feet North and 16642 feet East of a rock cairn and t-post marking the southwest corner of Section 31 of T 24 N, R 52 E, MDB&M, i.e. the township corner. Measured Nad 27 L-L GPS position of said cairn is 39° 59' 48.92"N, 116° 09' 29.378"W, being 4 ft N and 3 ft W of record position per 1976 BLM protraction diagram.

All corners and the Location Monument of this claim are marked by a red-topped 1.5" x 1.5" x 4' wooden post set one foot in the ground. Each corner monument is further identified by an aluminum tag on which the claim name and corner description are inscribed.

The work of location consists of preparing a claim map for recording as provided in NRS 517.040.


 Stephen D. Lappin - as agent for Arden L. Larson

WHEN RECORDED RETURN TO:

Arden L. Larson
P.O. Box 1893
Grand Junction, Colorado 81502

**CERTIFICATE OF LOCATION
LODE MINING CLAIM**



TO ALL WHOM IT MAY CONCERN: The undersigned hereby certifies that he has located the

K 121 Lode Mining Claim in the following quarter sections:

<u>1/4</u>	<u>Section</u>	<u>Township</u>	<u>Range</u>	<u>Meridian</u>
NW & SW	22	25N	52E	MDB&M

in Eureka County, Nevada, on the 9th day of November, 2011.

Name and mailing address of locator is:

**Arden L. Larson
P.O. Box 1893
Grand Junction, Colorado 81502**

The Claim is approximately 1500 feet long and 600 feet wide, such that 10 feet are claimed in a North direction and 1490 feet in a South direction from the point of discovery (monument of location), at which the Notice of Location was posted, together with 300 feet on each side of the Location Monument and center line of the claim. The general course of the vein is from the North to the South Direction. The M&B description of the claim boundaries is:

Beginning at Corner No. 1, which is the Northwest Corner of this mining claim, thence East a distance of 600 feet to Corner No. 2, which is the Northeast Corner, thence South a distance of 1500 feet to Corner No. 3, which is the Southeast Corner, thence West a distance of 600 feet to Corner No. 4, which is the Southwest Corner, thence North a distance of 1500 feet to Corner No. 1, the point of beginning.

The Northwest Corner (No. 1) of this claim is approximately 13610 feet North and 17242 feet East of a rock cairn and t-post marking the southwest corner of Section 31 of T 24 N, R 52 E, MDB&M, i.e. the township corner. Measured Nad 27 L-L GPS position of said cairn is 39° 59' 48.92"N, 116° 09' 29.378"W, being 4 ft N and 3 ft W of record position per 1976 BLM protraction diagram.

All corners and the Location Monument of this claim are marked by a red-topped 1.5" x 1.5" x 4' wooden post set one foot in the ground. Each corner monument is further identified by an aluminum tag on which the claim name and corner description are inscribed.

The work of location consists of preparing a claim map for recording as provided in NRS 517.040.



Stephen D. Lappin - as agent for Arden L. Larson

WHEN RECORDED RETURN TO:

Arden L. Larson
P.O. Box 1893
Grand Junction, Colorado 81502

CERTIFICATE OF LOCATION
LODE MINING CLAIM



TO ALL WHOM IT MAY CONCERN: The undersigned hereby certifies that he has located the

K 122 Lode Mining Claim in the following quarter sections:

<u>1/4</u>	<u>Section</u>	<u>Township</u>	<u>Range</u>	<u>Meridian</u>
NW & SW	22	25N	52E	MDB&M

in Eureka County, Nevada, on the 9th day of November, 2011.

Name and mailing address of locator is:

Arden L. Larson
P.O. Box 1893
Grand Junction, Colorado 81502


The Claim is approximately 1500 feet long and 600 feet wide, such that 10 feet are claimed in a North direction and 1490 feet in a South direction from the point of discovery (monument of location), at which the Notice of Location was posted, together with 300 feet on each side of the Location Monument and center line of the claim. The general course of the vein is from the North to the South Direction. The M&B description of the claim boundaries is:

Beginning at Corner No. 1, which is the Northwest Corner of this mining claim, thence East a distance of 600 feet to Corner No. 2, which is the Northeast Corner, thence South a distance of 1500 feet to Corner No. 3, which is the Southeast Corner, thence West a distance of 600 feet to Corner No. 4, which is the Southwest Corner, thence North a distance of 1500 feet to Corner No. 1, the point of beginning.

The Northwest Corner (No. 1) of this claim is approximately 13610 feet North and 17842 feet East of a rock cairn and t-post marking the southwest corner of Section 31 of T 24 N, R 52 E, MDB&M, i.e. the township corner. Measured Nad 27 L-L GPS position of said cairn is 39° 59' 48.92"N, 116° 09' 29.378"W, being 4 ft N and 3 ft W of record position per 1976 BLM protraction diagram.

All corners and the Location Monument of this claim are marked by a red-topped 1.5" x 1.5" x 4' wooden post set one foot in the ground. Each corner monument is further identified by an aluminum tag on which the claim name and corner description are inscribed.

The work of location consists of preparing a claim map for recording as provided in NRS 517.040.


Stephen D. Lappin - as agent for Arden L. Larson

Official Record

Recording requested By
ARDEN LARSON

Eureka County - NV
Mike Rebaleati - Recorder

Fee: \$22.50 Page 1 of 1
RPTT: Recorded By: FES
Book- 528 Page- 0047

WHEN RECORDED RETURN TO:

Arden L. Larson
P.O. Box 1893
Grand Junction, Colorado 81502

CERTIFICATE OF LOCATION
LODE MINING CLAIM



TO ALL WHOM IT MAY CONCERN: The undersigned hereby certifies that he has located the

K 123 Lode Mining Claim in the following quarter sections:

<u>1/4</u>	<u>Section</u>	<u>Township</u>	<u>Range</u>	<u>Meridian</u>
ALL	22	25N	52E	MDB&M

in Eureka County, Nevada, on the 9th day of November, 2011.

Name and mailing address of locator is:

Arden L. Larson
P.O. Box 1893
Grand Junction, Colorado 81502

The Claim is approximately 1500 feet long and 600 feet wide, such that 10 feet are claimed in a North direction and 1490 feet in a South direction from the point of discovery (monument of location), at which the Notice of Location was posted, together with 300 feet on each side of the Location Monument and center line of the claim. The general course of the vein is from the North to the South Direction. The M&B description of the claim boundaries is:

Beginning at Corner No. 1, which is the Northwest Corner of this mining claim, thence East a distance of 600 feet to Corner No. 2, which is the Northeast Corner, thence South a distance of 1500 feet to Corner No. 3, which is the Southeast Corner, thence West a distance of 600 feet to Corner No. 4, which is the Southwest Corner, thence North a distance of 1500 feet to Corner No. 1, the point of beginning.

The Northwest Corner (No. 1) of this claim is approximately 13610 feet North and 18442 feet East of a rock cairn and t-post marking the southwest corner of Section 31 of T 24 N, R 52 E, MDB&M, i.e. the township corner. Measured Nad 27 L-L GPS position of said cairn is 39° 59' 48.92"N, 116° 09' 29.378"W, being 4 ft N and 3 ft W of record position per 1976 BLM protraction diagram.

All corners and the Location Monument of this claim are marked by a red-topped 1.5" x 1.5" x 4' wooden post set one foot in the ground. Each corner monument is further identified by an aluminum tag on which the claim name and corner description are inscribed.

The work of location consists of preparing a claim map for recording as provided in NRS 517.040.

Stephen D. Lappin -- as agent for Arden L. Larson

Official Record

Recording requested By
ARDEN LARSON

Eureka County - NV
Mike Rebaleati - Recorder

Fee: \$22.50

Page 1 of 1

RPTT:

Recorded By: FES

Book- 528 Page- 0048

WHEN RECORDED RETURN TO:

Arden L. Larson
P.O. Box 1893
Grand Junction, Colorado 81502

CERTIFICATE OF LOCATION
LODE MINING CLAIM



TO ALL WHOM IT MAY CONCERN: The undersigned hereby certifies that he has located the

K 124 Lode Mining Claim in the following quarter sections:

<u>1/4</u>	<u>Section</u>	<u>Township</u>	<u>Range</u>	<u>Meridian</u>
<u>NE & SE</u>	<u>22</u>	<u>25N</u>	<u>52E</u>	<u>MDB&M</u>

in Eureka County, Nevada, on the 9th day of November, 2011.

Name and mailing address of locator is:

Arden L. Larson
P.O. Box 1893
Grand Junction, Colorado 81502

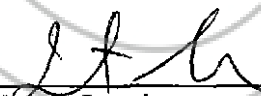
The Claim is approximately 1500 feet long and 600 feet wide, such that 10 feet are claimed in a North direction and 1490 feet in a South direction from the point of discovery (monument of location), at which the Notice of Location was posted, together with 300 feet on each side of the Location Monument and center line of the claim. The general course of the vein is from the North to the South Direction. The M&B description of the claim boundaries is:

Beginning at Corner No. 1, which is the Northwest Corner of this mining claim, thence East a distance of 600 feet to Corner No. 2, which is the Northeast Corner, thence South a distance of 1500 feet to Corner No. 3, which is the Southeast Corner, thence West a distance of 600 feet to Corner No. 4, which is the Southwest Corner, thence North a distance of 1500 feet to Corner No. 1, the point of beginning.

The Northwest Corner (No. 1) of this claim is approximately 13610 feet North and 19042 feet East of a rock cairn and t-post marking the southwest corner of Section 31 of T 24 N, R 52 E, MDB&M, i.e. the township corner. Measured Nad 27 L-L GPS position of said cairn is 39° 59' 48.92"N, 116° 09' 29.378"W, being 4 ft N and 3 ft W of record position per 1976 BLM protraction diagram.

All corners and the Location Monument of this claim are marked by a red-topped 1.5" x 1.5" x 4' wooden post set one foot in the ground. Each corner monument is further identified by an aluminum tag on which the claim name and corner description are inscribed.

The work of location consists of preparing a claim map for recording as provided in NRS 517.040.


Stephen D. Lappin - as agent for Arden L. Larson

WHEN RECORDED RETURN TO:

Arden L. Larson
P.O. Box 1893
Grand Junction, Colorado 81502

**CERTIFICATE OF LOCATION
LODE MINING CLAIM**



TO ALL WHOM IT MAY CONCERN: The undersigned hereby certifies that he has located the

K 125 Lode Mining Claim in the following quarter sections:

<u>1/4</u>	<u>Section</u>	<u>Township</u>	<u>Range</u>	<u>Meridian</u>
<u>SE</u>	<u>21</u>	<u>25N</u>	<u>52E</u>	<u>MDB&M</u>
<u>SW</u>	<u>22</u>	<u>25N</u>	<u>52E</u>	<u>MDB&M</u>

in Eureka County, Nevada, on the 8th day of November, 2011.

Name and mailing address of locator is:

**Arden L. Larson
P.O. Box 1893
Grand Junction, Colorado 81502**


The Claim is approximately 1500 feet long and 600 feet wide, such that 1490 feet are claimed in a North direction and 10 feet in a South direction from the point of discovery (monument of location), at which the Notice of Location was posted, together with 300 feet on each side of the Location Monument and center line of the claim. The general course of the vein is from the North to the South Direction. The M&B description of the claim boundaries is:

Beginning at Corner No. 1, which is the Northwest Corner of this mining claim, thence East a distance of 600 feet to Corner No. 2, which is the Northeast Corner, thence South a distance of 1500 feet to Corner No. 3, which is the Southeast Corner, thence West a distance of 600 feet to Corner No. 4, which is the Southwest Corner, thence North a distance of 1500 feet to Corner No. 1, the point of beginning.

The Northwest Corner (No. 1) of this claim is approximately 12110 feet North and 15442 feet East of a rock cairn and t-post marking the southwest corner of Section 31 of T 24 N, R 52 E, MDB&M, i.e. the township corner. Measured Nad 27 L-L GPS position of said cairn is 39° 59' 48.92"N, 116° 09' 29.378"W, being 4 ft N and 3 ft W of record position per 1976 BLM protraction diagram.

All corners and the Location Monument of this claim are marked by a red-topped 1.5" x 1.5" x 4' wooden post set one foot in the ground. Each corner monument is further identified by an aluminum tag on which the claim name and corner description are inscribed.

The work of location consists of preparing a claim map for recording as provided in NRS 517.040.



Stephen D. Lappin - as agent for Arden L. Larson

WHEN RECORDED RETURN TO:

Arden L. Larson
P.O. Box 1893
Grand Junction, Colorado 81502

CERTIFICATE OF LOCATION
LODE MINING CLAIM



TO ALL WHOM IT MAY CONCERN: The undersigned hereby certifies that he has located the

K 126 Lode Mining Claim in the following quarter sections:

<u>1/4</u> <u>SW</u>	<u>Section</u> <u>22</u>	<u>Township</u> <u>25N</u>	<u>Range</u> <u>52E</u>	<u>Meridian</u> <u>MDB&M</u>
-------------------------	-----------------------------	-------------------------------	----------------------------	-------------------------------------

in **Eureka County, Nevada**, on the 8th day of **November, 2011.**

Name and mailing address of locator is:

Arden L. Larson
P.O. Box 1893
Grand Junction, Colorado 81502

The Claim is approximately 1500 feet long and 600 feet wide, such that 1490 feet are claimed in a North direction and 10 feet in a South direction from the point of discovery (monument of location), at which the Notice of Location was posted, together with 300 feet on each side of the Location Monument and center line of the claim. The general course of the vein is from the North to the South Direction. The M&B description of the claim boundaries is:

Beginning at Corner No. 1, which is the Northwest Corner of this mining claim, thence East a distance of 600 feet to Corner No. 2, which is the Northeast Corner, thence South a distance of 1500 feet to Corner No. 3, which is the Southeast Corner, thence West a distance of 600 feet to Corner No. 4, which is the Southwest Corner, thence North a distance of 1500 feet to Corner No. 1, the point of beginning.

The Northwest Corner (No. 1) of this claim is approximately 12110 feet North and 16042 feet East of a rock cairn and t-post marking the southwest corner of Section 31 of T 24 N, R 52 E, MDB&M, i.e. the township corner. Measured Nad 27 L-L GPS position of said cairn is 39° 59' 48.92"N, 116° 09' 29.378"W, being 4 ft N and 3 ft W of record position per 1976 BLM protraction diagram.

All corners and the Location Monument of this claim are marked by a red-topped 1.5" x 1.5" x 4' wooden post set one foot in the ground. Each corner monument is further identified by an aluminum tag on which the claim name and corner description are inscribed.

The work of location consists of preparing a claim map for recording as provided in NRS 517.040.



Stephen D. Lappin - as agent for Arden L. Larson

Official Record

Recording requested By
ARDEN LARSON

Eureka County - NV

Mike Rebaleati - Recorder

Fee: \$22.50

Page 1 of 1

RPTT:

Recorded By: FES

Book- 528 Page- 0051

WHEN RECORDED RETURN TO:

Arden L. Larson
P.O. Box 1893
Grand Junction, Colorado 81502

CERTIFICATE OF LOCATION
LODE MINING CLAIM



0219525

TO ALL WHOM IT MAY CONCERN: The undersigned hereby certifies that he has located the

K 127 Lode Mining Claim in the following quarter sections:

<u>1/4</u> <u>SW</u>	<u>Section</u> <u>22</u>	<u>Township</u> <u>25N</u>	<u>Range</u> <u>52E</u>	<u>Meridian</u> <u>MDB&M</u>
-------------------------	-----------------------------	-------------------------------	----------------------------	-------------------------------------

in **Eureka** County, **Nevada**, on the 8th day of **November**, **2011**.

Name and mailing address of locator is:

Arden L. Larson
P.O. Box 1893
Grand Junction, Colorado 81502

The Claim is approximately 1500 feet long and 600 feet wide, such that 1490 feet are claimed in a North direction and 10 feet in a South direction from the point of discovery (monument of location), at which the Notice of Location was posted, together with 300 feet on each side of the Location Monument and center line of the claim. The general course of the vein is from the North to the South Direction. The M&B description of the claim boundaries is:

Beginning at Corner No. 1, which is the Northwest Corner of this mining claim, thence East a distance of 600 feet to Corner No. 2, which is the Northeast Corner, thence South a distance of 1500 feet to Corner No. 3, which is the Southeast Corner, thence West a distance of 600 feet to Corner No. 4, which is the Southwest Corner, thence North a distance of 1500 feet to Corner No. 1, the point of beginning.

The Northwest Corner (No. 1) of this claim is approximately 12110 feet North and 16642 feet East of a rock cairn and t-post marking the southwest corner of Section 31 of T 24 N, R 52 E, MDB&M, i.e. the township corner. Measured Nad 27 L-L GPS position of said cairn is 39° 59' 48.92"N, 116° 09' 29.378"W, being 4 ft N and 3 ft W of record position per 1976 BLM protraction diagram.

All corners and the Location Monument of this claim are marked by a red-topped 1.5" x 1.5" x 4' wooden post set one foot in the ground. Each corner monument is further identified by an aluminum tag on which the claim name and corner description are inscribed.

The work of location consists of preparing a claim map for recording as provided in NRS 517.040.

Stephen D. Lappin - as agent for Arden L. Larson

Official Record

Recording requested By ARDEN LARSON

Eureka County - NV

Mike Rebaleati - Recorder

Fee: \$22.50

Page 1 of 1

RPTT:

Recorded By: FES

Book- 528 Page- 0052

WHEN RECORDED RETURN TO:

Arden L. Larson
P.O. Box 1893
Grand Junction, Colorado 81502

CERTIFICATE OF LOCATION
LODE MINING CLAIM



TO ALL WHOM IT MAY CONCERN: The undersigned hereby certifies that he has located the

K 128 Lode Mining Claim in the following quarter sections:

Table with 5 columns: 1/4 SW, Section 22, Township 25N, Range 52E, Meridian MDB&M

in Eureka County, Nevada, on the 10th day of November, 2011.

Name and mailing address of locator is:

Arden L. Larson
P.O. Box 1893
Grand Junction, Colorado 81502

The Claim is approximately 1500 feet long and 600 feet wide, such that 1490 feet are claimed in a North direction and 10 feet in a South direction from the point of discovery (monument of location), at which the Notice of Location was posted, together with 300 feet on each side of the Location Monument and center line of the claim. The general course of the vein is from the North to the South Direction. The M&B description of the claim boundaries is:

Beginning at Corner No. 1, which is the Northwest Corner of this mining claim, thence East a distance of 600 feet to Corner No. 2, which is the Northeast Corner, thence South a distance of 1500 feet to Corner No. 3, which is the Southeast Corner, thence West a distance of 600 feet to Corner No. 4, which is the Southwest Corner, thence North a distance of 1500 feet to Corner No. 1, the point of beginning.

The Northwest Corner (No. 1) of this claim is approximately 12110 feet North and 17242 feet East of a rock cairn and t-post marking the southwest corner of Section 31 of T 24 N, R 52 E, MDB&M, i.e. the township corner. Measured Nad 27 L-L GPS position of said cairn is 39° 59' 48.92"N, 116° 09' 29.378"W, being 4 ft N and 3 ft W of record position per 1976 BLM protraction diagram.

All corners and the Location Monument of this claim are marked by a red-topped 1.5" x 1.5" x 4' wooden post set one foot in the ground. Each corner monument is further identified by an aluminum tag on which the claim name and corner description are inscribed.

The work of location consists of preparing a claim map for recording as provided in NRS 517.040.

Signature of Stephen D. Lappin
Stephen D. Lappin - as agent for Arden L. Larson

WHEN RECORDED RETURN TO:

Arden L. Larson
P.O. Box 1893
Grand Junction, Colorado 81502

CERTIFICATE OF LOCATION
LODE MINING CLAIM



TO ALL WHOM IT MAY CONCERN: The undersigned hereby certifies that he has located the

K 129 Lode Mining Claim in the following quarter sections:

<u>1/4</u>	<u>Section</u>	<u>Township</u>	<u>Range</u>	<u>Meridian</u>
<u>SW</u>	<u>22</u>	<u>25N</u>	<u>52E</u>	<u>MDB&M</u>

in Eureka County, Nevada, on the 10th day of November, 2011.

Name and mailing address of locator is:

Arden L. Larson
P.O. Box 1893
Grand Junction, Colorado 81502


The Claim is approximately 1500 feet long and 600 feet wide, such that 1490 feet are claimed in a North direction and 10 feet in a South direction from the point of discovery (monument of location), at which the Notice of Location was posted, together with 300 feet on each side of the Location Monument and center line of the claim. The general course of the vein is from the North to the South Direction. The M&B description of the claim boundaries is:

Beginning at Corner No. 1, which is the Northwest Corner of this mining claim, thence East a distance of 600 feet to Corner No. 2, which is the Northeast Corner, thence South a distance of 1500 feet to Corner No. 3, which is the Southeast Corner, thence West a distance of 600 feet to Corner No. 4, which is the Southwest Corner, thence North a distance of 1500 feet to Corner No. 1, the point of beginning.

The Northwest Corner (No. 1) of this claim is approximately 12110 feet North and 17842 feet East of a rock cairn and t-post marking the southwest corner of Section 31 of T 24 N, R 52 E, MDB&M, i.e. the township corner. Measured Nad 27 L-L GPS position of said cairn is 39° 59' 48.92"N, 116° 09' 29.378"W, being 4 ft N and 3 ft W of record position per 1976 BLM protraction diagram.

All corners and the Location Monument of this claim are marked by a red-topped 1.5" x 1.5" x 4' wooden post set one foot in the ground. Each corner monument is further identified by an aluminum tag on which the claim name and corner description are inscribed.

The work of location consists of preparing a claim map for recording as provided in NRS 517.040.



Stephen D. Lappin - as agent for Arden L. Larson

WHEN RECORDED RETURN TO:
Arden L. Larson
P.O. Box 1893
Grand Junction, Colorado 81502

**CERTIFICATE OF LOCATION
LODE MINING CLAIM**



TO ALL WHOM IT MAY CONCERN: The undersigned hereby certifies that he has located the

K 130 Lode Mining Claim in the following quarter sections:

<u>1/4</u>	<u>Section</u>	<u>Township</u>	<u>Range</u>	<u>Meridian</u>
SE & SW	22	25N	52E	MDB&M

in Eureka County, Nevada, on the 10th day of November, 2011.

Name and mailing address of locator is:

**Arden L. Larson
P.O. Box 1893
Grand Junction, Colorado 81502**

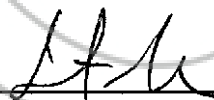
The Claim is approximately 1500 feet long and 600 feet wide, such that 1490 feet are claimed in a North direction and 10 feet in a South direction from the point of discovery (monument of location), at which the Notice of Location was posted, together with 300 feet on each side of the Location Monument and center line of the claim. The general course of the vein is from the North to the South Direction. The M&B description of the claim boundaries is:

Beginning at Corner No. 1, which is the Northwest Corner of this mining claim, thence East a distance of 600 feet to Corner No. 2, which is the Northeast Corner, thence South a distance of 1500 feet to Corner No. 3, which is the Southeast Corner, thence West a distance of 600 feet to Corner No. 4, which is the Southwest Corner, thence North a distance of 1500 feet to Corner No. 1, the point of beginning.

The Northwest Corner (No. 1) of this claim is approximately 12110 feet North and 18442 feet East of a rock cairn and t-post marking the southwest corner of Section 31 of T 24 N, R 52 E, MDB&M, i.e. the township corner. Measured Nad 27 L-L GPS position of said cairn is 39° 59' 48.92"N, 116° 09' 29.378"W, being 4 ft N and 3 ft W of record position per 1976 BLM protraction diagram.

All corners and the Location Monument of this claim are marked by a red-topped 1.5" x 1.5" x 4' wooden post set one foot in the ground. Each corner monument is further identified by an aluminum tag on which the claim name and corner description are inscribed.

The work of location consists of preparing a claim map for recording as provided in NRS 517.040.



Stephen D. Lappin - as agent for Arden L. Larson

Official Record

Recording requested By ARDEN LARSON

Eureka County - NV Mike Rebaleati - Recorder

Fee: \$22.50 Page 1 of 1 RPTT: Recorded By: FES Book- 528 Page- 0055

WHEN RECORDED RETURN TO: Arden L. Larson P.O. Box 1893 Grand Junction, Colorado 81502

CERTIFICATE OF LOCATION LODE MINING CLAIM



TO ALL WHOM IT MAY CONCERN: The undersigned hereby certifies that he has located the

K 131 Lode Mining Claim in the following quarter sections:

Table with 5 columns: 1/4, Section, Township, Range, Meridian. Rows include SE 21 25N 52E MDB&M and NE 28 25N 52E MDB&M.

in Eureka County, Nevada, on the 8th day of November, 2011.

Name and mailing address of locator is:

Arden L. Larson P.O. Box 1893 Grand Junction, Colorado 81502

The Claim is approximately 1500 feet long and 600 feet wide, such that 10 feet are claimed in a North direction and 1490 feet in a South direction from the point of discovery (monument of location), at which the Notice of Location was posted, together with 300 feet on each side of the Location Monument and center line of the claim. The general course of the vein is from the North to the South Direction. The M&B description of the claim boundaries is:

Beginning at Corner No. 1, which is the Northwest Corner of this mining claim, thence East a distance of 600 feet to Corner No. 2, which is the Northeast Corner, thence South a distance of 1500 feet to Corner No. 3, which is the Southeast Corner, thence West a distance of 600 feet to Corner No. 4, which is the Southwest Corner, thence North a distance of 1500 feet to Corner No. 1, the point of beginning.

The Northwest Corner (No. 1) of this claim is approximately 10610 feet North and 14842 feet East of a rock cairn and t-post marking the southwest corner of Section 31 of T 24 N, R 52 E, MDB&M, i.e. the township corner. Measured Nad 27 L-L GPS position of said cairn is 39° 59' 48.92"N, 116° 09' 29.378"W, being 4 ft N and 3 ft W of record position per 1976 BLM protraction diagram.

All corners and the Location Monument of this claim are marked by a red-topped 1.5" x 1.5" x 4' wooden post set one foot in the ground. Each corner monument is further identified by an aluminum tag on which the claim name and corner description are inscribed.

The work of location consists of preparing a claim map for recording as provided in NRS 517.040.

Signature of Stephen D. Lappin as agent for Arden L. Larson

WHEN RECORDED RETURN TO:

Arden L. Larson
P.O. Box 1893
Grand Junction, Colorado 81502



0219530

**CERTIFICATE OF LOCATION
LODE MINING CLAIM**

TO ALL WHOM IT MAY CONCERN: The undersigned hereby certifies that he has located the

K 132 Lode Mining Claim in the following quarter sections:

<u>1/4</u>	<u>Section</u>	<u>Township</u>	<u>Range</u>	<u>Meridian</u>
<u>SE</u>	<u>21</u>	<u>25N</u>	<u>52E</u>	<u>MDB&M</u>
<u>NE</u>	<u>28</u>	<u>25N</u>	<u>52E</u>	<u>MDB&M</u>
<u>SW</u>	<u>22</u>	<u>25N</u>	<u>52E</u>	<u>MDB&M</u>
<u>NW</u>	<u>27</u>	<u>25N</u>	<u>52E</u>	<u>MDB&M</u>

in Eureka County, Nevada, on the 8th day of November, 2011.

Name and mailing address of locator is:

**Arden L. Larson
P.O. Box 1893
Grand Junction, Colorado 81502**

The Claim is approximately 1500 feet long and 600 feet wide, such that 10 feet are claimed in a North direction and 1490 feet in a South direction from the point of discovery (monument of location), at which the Notice of Location was posted, together with 300 feet on each side of the Location Monument and center line of the claim. The general course of the vein is from the North to the South Direction. The M&B description of the claim boundaries is:

Beginning at Corner No. 1, which is the Northwest Corner of this mining claim, thence East a distance of 600 feet to Corner No. 2, which is the Northeast Corner, thence South a distance of 1500 feet to Corner No. 3, which is the Southeast Corner, thence West a distance of 600 feet to Corner No. 4, which is the Southwest Corner, thence North a distance of 1500 feet to Corner No. 1, the point of beginning.

The Northwest Corner (No. 1) of this claim is approximately 10610 feet North and 15442 feet East of a rock cairn and t-post marking the southwest corner of Section 31 of T 24 N, R 52 E, MDB&M, i.e. the township corner. Measured Nad 27 L-L GPS position of said cairn is 39° 59' 48.92"N, 116° 09' 29.378"W, being 4 ft N and 3 ft W of record position per 1976 BLM protraction diagram.

All corners and the Location Monument of this claim are marked by a red-topped 1.5" x 1.5" x 4' wooden post set one foot in the ground. Each corner monument is further identified by an aluminum tag on which the claim name and corner description are inscribed.

The work of location consists of preparing a claim map for recording as provided in NRS 517.040.

Stephen D. Lappin - as agent for Arden L. Larson

WHEN RECORDED RETURN TO:
Arden L. Larson
P.O. Box 1893
Grand Junction, Colorado 81502

**CERTIFICATE OF LOCATION
LODE MINING CLAIM**



TO ALL WHOM IT MAY CONCERN: The undersigned hereby certifies that he has located the

 K 133 Lode Mining Claim in the following quarter sections:

<u>1/4</u>	<u>Section</u>	<u>Township</u>	<u>Range</u>	<u>Meridian</u>
<u>SW</u>	<u>22</u>	<u>25N</u>	<u>52E</u>	<u>MDB&M</u>
<u>NW</u>	<u>27</u>	<u>25N</u>	<u>52E</u>	<u>MDB&M</u>

in Eureka County, Nevada, on the 8th day of November, 2011.

Name and mailing address of locator is:

**Arden L. Larson
P.O. Box 1893
Grand Junction, Colorado 81502**

The Claim is approximately 1500 feet long and 600 feet wide, such that 10 feet are claimed in a North direction and 1490 feet in a South direction from the point of discovery (monument of location), at which the Notice of Location was posted, together with 300 feet on each side of the Location Monument and center line of the claim. The general course of the vein is from the North to the South Direction. The M&B description of the claim boundaries is:

Beginning at Corner No. 1, which is the Northwest Corner of this mining claim, thence East a distance of 600 feet to Corner No. 2, which is the Northeast Corner, thence South a distance of 1500 feet to Corner No. 3, which is the Southeast Corner, thence West a distance of 600 feet to Corner No. 4, which is the Southwest Corner, thence North a distance of 1500 feet to Corner No. 1, the point of beginning.

The Northwest Corner (No. 1) of this claim is approximately 10610 feet North and 16042 feet East of a rock cairn and t-post marking the southwest corner of Section 31 of T 24 N, R 52 E, MDB&M, i.e. the township corner. Measured Nad 27 L-L GPS position of said cairn is 39° 59' 48.92"N, 116° 09' 29.378"W, being 4 ft N and 3 ft W of record position per 1976 BLM protraction diagram.

All corners and the Location Monument of this claim are marked by a red-topped 1.5" x 1.5" x 4' wooden post set one foot in the ground. Each corner monument is further identified by an aluminum tag on which the claim name and corner description are inscribed.

The work of location consists of preparing a claim map for recording as provided in NRS 517.040.



Stephen D. Lappin - as agent for Arden L. Larson

WHEN RECORDED RETURN TO:

Arden L. Larson
P.O. Box 1893
Grand Junction, Colorado 81502

**CERTIFICATE OF LOCATION
LODE MINING CLAIM**



TO ALL WHOM IT MAY CONCERN: The undersigned hereby certifies that he has located the

K 134 Lode Mining Claim in the following quarter sections:

<u>1/4</u>	<u>Section</u>	<u>Township</u>	<u>Range</u>	<u>Meridian</u>
<u>SW</u>	<u>22</u>	<u>25N</u>	<u>52E</u>	<u>MDB&M</u>
<u>NW</u>	<u>27</u>	<u>25N</u>	<u>52E</u>	<u>MDB&M</u>

in **Eureka** County, **Nevada**, on the 8th day of **November**, **2011**.

Name and mailing address of locator is:

Arden L. Larson
P.O. Box 1893
Grand Junction, Colorado 81502


The Claim is approximately 1500 feet long and 600 feet wide, such that 10 feet are claimed in a North direction and 1490 feet in a South direction from the point of discovery (monument of location), at which the Notice of Location was posted, together with 300 feet on each side of the Location Monument and center line of the claim. The general course of the vein is from the North to the South Direction. The M&B description of the claim boundaries is:

Beginning at Corner No. 1, which is the Northwest Corner of this mining claim, thence East a distance of 600 feet to Corner No. 2, which is the Northeast Corner, thence South a distance of 1500 feet to Corner No. 3, which is the Southeast Corner, thence West a distance of 600 feet to Corner No. 4, which is the Southwest Corner, thence North a distance of 1500 feet to Corner No. 1, the point of beginning.

The Northwest Corner (No. 1) of this claim is approximately 10610 feet North and 16642 feet East of a rock cairn and t-post marking the southwest corner of Section 31 of T 24 N, R 52 E, MDB&M, i.e. the township corner. Measured Nad 27 L-L GPS position of said cairn is 39° 59' 48.92"N, 116° 09' 29.378"W, being 4 ft N and 3 ft W of record position per 1976 BLM protraction diagram.

All corners and the Location Monument of this claim are marked by a red-topped 1.5" x 1.5" x 4' wooden post set one foot in the ground. Each corner monument is further identified by an aluminum tag on which the claim name and corner description are inscribed.

The work of location consists of preparing a claim map for recording as provided in NRS 517.040.



Stephen D. Lappin - as agent for Arden L. Larson

WHEN RECORDED RETURN TO:

Arden L. Larson
P.O. Box 1893
Grand Junction, Colorado 81502

**CERTIFICATE OF LOCATION
LODE MINING CLAIM**



0219533

TO ALL WHOM IT MAY CONCERN: The undersigned hereby certifies that he has located the

K 135 Lode Mining Claim in the following quarter sections:

<u>1/4</u>	<u>Section</u>	<u>Township</u>	<u>Range</u>	<u>Meridian</u>
SW	22	25N	52E	MDB&M
NW	27	25N	52E	MDB&M

in Eureka County, Nevada, on the 10th day of November, 2011.

Name and mailing address of locator is:

**Arden L. Larson
P.O. Box 1893
Grand Junction, Colorado 81502**

The Claim is approximately 1500 feet long and 600 feet wide, such that 10 feet are claimed in a North direction and 1490 feet in a South direction from the point of discovery (monument of location), at which the Notice of Location was posted, together with 300 feet on each side of the Location Monument and center line of the claim. The general course of the vein is from the North to the South Direction. The M&B description of the claim boundaries is:

Beginning at Corner No. 1, which is the Northwest Corner of this mining claim, thence East a distance of 600 feet to Corner No. 2, which is the Northeast Corner, thence South a distance of 1500 feet to Corner No. 3, which is the Southeast Corner, thence West a distance of 600 feet to Corner No. 4, which is the Southwest Corner, thence North a distance of 1500 feet to Corner No. 1, the point of beginning.

The Northwest Corner (No. 1) of this claim is approximately 10610 feet North and 17242 feet East of a rock cairn and t-post marking the southwest corner of Section 31 of T 24 N, R 52 E, MDB&M, i.e. the township corner. Measured Nad 27 L-L GPS position of said cairn is 39° 59' 48.92"N, 116° 09' 29.378"W, being 4 ft N and 3 ft W of record position per 1976 BLM protraction diagram.

All corners and the Location Monument of this claim are marked by a red-topped 1.5" x 1.5" x 4' wooden post set one foot in the ground. Each corner monument is further identified by an aluminum tag on which the claim name and corner description are inscribed.

The work of location consists of preparing a claim map for recording as provided in NRS 517.040.

Stephen D. Lappin - as agent for Arden L. Larson

WHEN RECORDED RETURN TO:

Arden L. Larson
P.O. Box 1893
Grand Junction, Colorado 81502

CERTIFICATE OF LOCATION
LODE MINING CLAIM



TO ALL WHOM IT MAY CONCERN: The undersigned hereby certifies that he has located the

K 136 Lode Mining Claim in the following quarter sections:

<u>1/4</u>	<u>Section</u>	<u>Township</u>	<u>Range</u>	<u>Meridian</u>
SW	22	25N	52E	MDB&M
NW	27	25N	52E	MDB&M

in Eureka County, Nevada, on the 10th day of November, 2011.

Name and mailing address of locator is:

Arden L. Larson
P.O. Box 1893
Grand Junction, Colorado 81502


The Claim is approximately 1500 feet long and 600 feet wide, such that 10 feet are claimed in a North direction and 1490 feet in a South direction from the point of discovery (monument of location), at which the Notice of Location was posted, together with 300 feet on each side of the Location Monument and center line of the claim. The general course of the vein is from the North to the South Direction. The M&B description of the claim boundaries is:

Beginning at Corner No. 1, which is the Northwest Corner of this mining claim, thence East a distance of 600 feet to Corner No. 2, which is the Northeast Corner, thence South a distance of 1500 feet to Corner No. 3, which is the Southeast Corner, thence West a distance of 600 feet to Corner No. 4, which is the Southwest Corner, thence North a distance of 1500 feet to Corner No. 1, the point of beginning.

The Northwest Corner (No. 1) of this claim is approximately 10610 feet North and 17842 feet East of a rock cairn and t-post marking the southwest corner of Section 31 of T 24 N, R 52 E, MDB&M, i.e. the township corner. Measured Nad 27 L-L GPS position of said cairn is 39° 59' 48.92"N, 116° 09' 29.378"W, being 4 ft N and 3 ft W of record position per 1976 BLM protraction diagram.

All corners and the Location Monument of this claim are marked by a red-topped 1.5" x 1.5" x 4' wooden post set one foot in the ground. Each corner monument is further identified by an aluminum tag on which the claim name and corner description are inscribed.

The work of location consists of preparing a claim map for recording as provided in NRS 517.040.



Stephen D. Lappin - as agent for Arden L. Larson

WHEN RECORDED RETURN TO:
Arden L. Larson
P.O. Box 1893
Grand Junction, Colorado 81502

**CERTIFICATE OF LOCATION
LODE MINING CLAIM**



TO ALL WHOM IT MAY CONCERN: The undersigned hereby certifies that he has located the

K 137 Lode Mining Claim in the following quarter sections:

<u>1/4</u>	<u>Section</u>	<u>Township</u>	<u>Range</u>	<u>Meridian</u>
<u>NW & SW</u>	<u>27</u>	<u>25N</u>	<u>52E</u>	<u>MDB&M</u>

in **Eureka County, Nevada**, on the 10th day of **November**, **2011**.

Name and mailing address of locator is:

Arden L. Larson
P.O. Box 1893
Grand Junction, Colorado 81502

The Claim is approximately 1500 feet long and 600 feet wide, such that 1490 feet are claimed in a North direction and 10 feet in a South direction from the point of discovery (monument of location), at which the Notice of Location was posted, together with 300 feet on each side of the Location Monument and center line of the claim. The general course of the vein is from the North to the South Direction. The M&B description of the claim boundaries is:

Beginning at Corner No. 1, which is the Northwest Corner of this mining claim, thence East a distance of 600 feet to Corner No. 2, which is the Northeast Corner, thence South a distance of 1500 feet to Corner No. 3, which is the Southeast Corner, thence West a distance of 600 feet to Corner No. 4, which is the Southwest Corner, thence North a distance of 1500 feet to Corner No. 1, the point of beginning.

The Northwest Corner (No. 1) of this claim is approximately 9110 feet North and 16042 feet East of a rock cairn and t-post marking the southwest corner of Section 31 of T 24 N, R 52 E, MDB&M, i.e. the township corner. Measured Nad 27 L-L GPS position of said cairn is 39° 59' 48.92"N, 116° 09' 29.378"W, being 4 ft N and 3 ft W of record position per 1976 BLM protraction diagram.

All corners and the Location Monument of this claim are marked by a red-topped 1.5" x 1.5" x 4' wooden post set one foot in the ground. Each corner monument is further identified by an aluminum tag on which the claim name and corner description are inscribed.

The work of location consists of preparing a claim map for recording as provided in NRS 517.040.



Stephen D. Lappin - as agent for Arden L. Larson

WHEN RECORDED RETURN TO:

Arden L. Larson
P.O. Box 1893
Grand Junction, Colorado 81502

CERTIFICATE OF LOCATION
LODE MINING CLAIM



TO ALL WHOM IT MAY CONCERN: The undersigned hereby certifies that he has located the

K 138 Lode Mining Claim in the following quarter sections:

<u>1/4</u> <u>NW & SW</u>	<u>Section</u> <u>27</u>	<u>Township</u> <u>25N</u>	<u>Range</u> <u>52E</u>	<u>Meridian</u> <u>MDB&M</u>
----------------------------------	-----------------------------	-------------------------------	----------------------------	-------------------------------------

in Eureka County, Nevada, on the 10th day of November, 2011.

Name and mailing address of locator is:

Arden L. Larson
P.O. Box 1893
Grand Junction, Colorado 81502

The Claim is approximately 1500 feet long and 600 feet wide, such that 1490 feet are claimed in a North direction and 10 feet in a South direction from the point of discovery (monument of location), at which the Notice of Location was posted, together with 300 feet on each side of the Location Monument and center line of the claim. The general course of the vein is from the North to the South Direction. The M&B description of the claim boundaries is:

Beginning at Corner No. 1, which is the Northwest Corner of this mining claim, thence East a distance of 600 feet to Corner No. 2, which is the Northeast Corner, thence South a distance of 1500 feet to Corner No. 3, which is the Southeast Corner, thence West a distance of 600 feet to Corner No. 4, which is the Southwest Corner, thence North a distance of 1500 feet to Corner No. 1, the point of beginning.

The Northwest Corner (No. 1) of this claim is approximately 9110 feet North and 16642 feet East of a rock cairn and t-post marking the southwest corner of Section 31 of T 24 N, R 52 E, MDB&M, i.e. the township corner. Measured Nad 27 L-L GPS position of said cairn is 39° 59' 48.92"N, 116° 09' 29.378"W, being 4 ft N and 3 ft W of record position per 1976 BLM protraction diagram.

All corners and the Location Monument of this claim are marked by a red-topped 1.5" x 1.5" x 4' wooden post set one foot in the ground. Each corner monument is further identified by an aluminum tag on which the claim name and corner description are inscribed.

The work of location consists of preparing a claim map for recording as provided in NRS 517.040.

Stephen D. Lappin - as agent for Arden L. Larson

WHEN RECORDED RETURN TO:

Arden L. Larson
P.O. Box 1893
Grand Junction, Colorado 81502

**CERTIFICATE OF LOCATION
LODE MINING CLAIM**



0219537

TO ALL WHOM IT MAY CONCERN: The undersigned hereby certifies that he has located the

 K 139 Lode Mining Claim in the following quarter sections:

<u>1/4</u>	<u>Section</u>	<u>Township</u>	<u>Range</u>	<u>Meridian</u>
<u>NW & SW</u>	<u>27</u>	<u>25N</u>	<u>52E</u>	<u>MDB&M</u>

in **Eureka County, Nevada**, on the 10th day of **November, 2011.**

Name and mailing address of locator is:

Arden L. Larson
P.O. Box 1893
Grand Junction, Colorado 81502

The Claim is approximately 1500 feet long and 600 feet wide, such that 1490 feet are claimed in a North direction and 10 feet in a South direction from the point of discovery (monument of location), at which the Notice of Location was posted, together with 300 feet on each side of the Location Monument and center line of the claim. The general course of the vein is from the North to the South Direction. The M&B description of the claim boundaries is:

Beginning at Corner No. 1, which is the Northwest Corner of this mining claim, thence East a distance of 600 feet to Corner No. 2, which is the Northeast Corner, thence South a distance of 1500 feet to Corner No. 3, which is the Southeast Corner, thence West a distance of 600 feet to Corner No. 4, which is the Southwest Corner, thence North a distance of 1500 feet to Corner No. 1, the point of beginning.

The Northwest Corner (No. 1) of this claim is approximately 9110 feet North and 17242 feet East of a rock cairn and t-post marking the southwest corner of Section 31 of T 24 N, R 52 E, MDB&M, i.e. the township corner. Measured Nad 27 L-L GPS position of said cairn is 39° 59' 48.92"N, 116° 09' 29.378"W, being 4 ft N and 3 ft W of record position per 1976 BLM protraction diagram.

All corners and the Location Monument of this claim are marked by a red-topped 1.5" x 1.5" x 4' wooden post set one foot in the ground. Each corner monument is further identified by an aluminum tag on which the claim name and corner description are inscribed.

The work of location consists of preparing a claim map for recording as provided in NRS 517.040.

Stephen D. Lappin -- as agent for Arden L. Larson

WHEN RECORDED RETURN TO:

Arden L. Larson
P.O. Box 1893
Grand Junction, Colorado 81502

CERTIFICATE OF LOCATION
LODE MINING CLAIM



TO ALL WHOM IT MAY CONCERN: The undersigned hereby certifies that he has located the

K 140 Lode Mining Claim in the following quarter sections:

<u>1/4</u> <u>SW</u>	<u>Section</u> <u>27</u>	<u>Township</u> <u>25N</u>	<u>Range</u> <u>52E</u>	<u>Meridian</u> <u>MDB&M</u>
-------------------------	-----------------------------	-------------------------------	----------------------------	-------------------------------------

in **Eureka County, Nevada**, on the 10th day of **November**, **2011**.

Name and mailing address of locator is:

Arden L. Larson
P.O. Box 1893
Grand Junction, Colorado 81502


The Claim is approximately 1500 feet long and 600 feet wide, such that 1490 feet are claimed in a North direction and 10 feet in a South direction from the point of discovery (monument of location), at which the Notice of Location was posted, together with 300 feet on each side of the Location Monument and center line of the claim. The general course of the vein is from the North to the South Direction. The M&B description of the claim boundaries is:

Beginning at Corner No. 1, which is the Northwest Corner of this mining claim, thence East a distance of 600 feet to Corner No. 2, which is the Northeast Corner, thence South a distance of 1500 feet to Corner No. 3, which is the Southeast Corner, thence West a distance of 600 feet to Corner No. 4, which is the Southwest Corner, thence North a distance of 1500 feet to Corner No. 1, the point of beginning.

The Northwest Corner (No. 1) of this claim is approximately 7610 feet North and 16042 feet East of a rock cairn and t-post marking the southwest corner of Section 31 of T 24 N, R 52 E, MDB&M, i.e. the township corner. Measured Nad 27 L-L GPS position of said cairn is 39° 59' 48.92"N, 116° 09' 29.378"W, being 4 ft N and 3 ft W of record position per 1976 BLM protraction diagram.

All corners and the Location Monument of this claim are marked by a red-topped 1.5" x 1.5" x 4' wooden post set one foot in the ground. Each corner monument is further identified by an aluminum tag on which the claim name and corner description are inscribed.

The work of location consists of preparing a claim map for recording as provided in NRS 517.040.



Stephen D. Lappin - as agent for Arden L. Larson

Official Record

Recording requested By
ARDEN LARSON

Eureka County - NV

Mike Rebaleati - Recorder

Fee: \$22.50

Page 1 of 1

RPTT:

Recorded By: FES

Book- 528 Page- 0065

WHEN RECORDED RETURN TO:Arden L. Larson
P.O. Box 1893
Grand Junction, Colorado 81502**CERTIFICATE OF LOCATION**
LODE MINING CLAIM

0219539

TO ALL WHOM IT MAY CONCERN: The undersigned hereby certifies that he has located the

K 141 Lode Mining Claim in the following quarter sections:

<u>1/4</u>	<u>Section</u>	<u>Township</u>	<u>Range</u>	<u>Meridian</u>
<u>SW</u>	<u>27</u>	<u>25N</u>	<u>52E</u>	<u>MDB&M</u>

in Eureka County, Nevada, on the 10th day of November, 2011.

Name and mailing address of locator is:

Arden L. Larson
P.O. Box 1893
Grand Junction, Colorado 81502


The Claim is approximately 1500 feet long and 600 feet wide, such that 1490 feet are claimed in a North direction and 10 feet in a South direction from the point of discovery (monument of location), at which the Notice of Location was posted, together with 300 feet on each side of the Location Monument and center line of the claim. The general course of the vein is from the North to the South Direction. The M&B description of the claim boundaries is:

Beginning at Corner No. 1, which is the Northwest Corner of this mining claim, thence East a distance of 600 feet to Corner No. 2, which is the Northeast Corner, thence South a distance of 1500 feet to Corner No. 3, which is the Southeast Corner, thence West a distance of 600 feet to Corner No. 4, which is the Southwest Corner, thence North a distance of 1500 feet to Corner No. 1, the point of beginning.

The Northwest Corner (No. 1) of this claim is approximately 7610 feet North and 16642 feet East of a rock cairn and t-post marking the southwest corner of Section 31 of T 24 N, R 52 E, MDB&M, i.e. the township corner. Measured Nad 27 L-L GPS position of said cairn is 39° 59' 48.92"N, 116° 09' 29.378"W, being 4 ft N and 3 ft W of record position per 1976 BLM protraction diagram.

All corners and the Location Monument of this claim are marked by a red-topped 1.5" x 1.5" x 4' wooden post set one foot in the ground. Each corner monument is further identified by an aluminum tag on which the claim name and corner description are inscribed.

The work of location consists of preparing a claim map for recording as provided in NRS 517.040.



Stephen D. Lappin -- as agent for Arden L. Larson