

DOC # 0219601

02/24/2012

03:47 PM

Official RecordRecording requested By
GOLDEN PICK LLC

Eureka County - NV

Mike Rebaleati - Recorder

Fee: \$22.50

Page 1 of 1

RPTT:

Recorded By: FES

Book- 528 Page- 0322

**CERTIFICATE OF LOCATION
LODE MINING CLAIM****TO ALL WHOM IT MAY CONCERN:**

The undersigned hereby certifies that he has caused to be located the
GBH 1 Lode Mining Claim in the following quarter sections(s):

<u>1/4</u>	<u>Section</u>	<u>Township</u>	<u>Range</u>	<u>Meridian</u>
SE	7	22 NORTH	49 EAST	MDB&M
SW	8	22 NORTH	49 EAST	MDB&M



0219601

In Eureka County, Nevada, on the 5 day of December, 2011.

RECORDER'S STAMP

Name and mailing address of locator is: GOLDEN PICK LLC
1545 1585 Meadow Wood Lane, Suite 3
Reno, NV 89502

The Claim is approximately 1500 feet long and 600 feet wide, such that 1490 feet are claimed in a North direction and 10 feet in a South direction from the point of discovery (monument of location), at which the Notice of Location was posted, together with 300 feet on each side of the monument of location and center line of the Claim. The general course of the lode or vein is from the North to the South direction.

The number, location and markings on each corner monument are as follows:

<u>Corner</u>	<u>Location</u>	<u>Markings</u>	<u>Description</u>
No. 1:	Northwest Corner	N.W. Corner GBH 1	2" x 2" x 4' wood post
No. 2:	Northeast Corner	N.E. Corner GBH 1	2" x 2" x 4' wood post
No. 3:	Southeast Corner	S.E. Corner GBH 1	2" x 2" x 4' wood post
No. 4:	Southwest Corner	S.W. Corner GBH 1	2" x 2" x 4' wood post

As erected on the ground, each corner monument is marked as described above by scribed metal tags.

The work of location consisted of making a claim map as provided in NRS 517.040. The tie from the claim block to a fixed point is depicted on the location map included with this filing.

The undersigned hereby affirms that there is no Social Security number contained in this document.

Dated this 16th day of January, 2012

SIGNATURE OF LOCATOR:

By:

H. H. Tonking, Agent

DOC # 0219602

02/24/2012

03:47 PM

Official RecordRecording requested By
GOLDEN PICK LLC

Eureka County - NV

Mike Rebaleati - Recorder

Fee: \$22.50

Page 1 of 1

RPTT:

Recorded By: FES

Book- 528 Page- 0323



0219602

**CERTIFICATE OF LOCATION
LODE MINING CLAIM**

TO ALL WHOM IT MAY CONCERN:

The undersigned hereby certifies that he has caused to be located the
GBH 2 Lode Mining Claim in the following quarter sections(s):

<u>1/4</u>	<u>Section</u>	<u>Township</u>	<u>Range</u>	<u>Meridian</u>
SE	7	22 NORTH	49 EAST	MDB&M
SW	8	22 NORTH	49 EAST	MDB&M
NE	18	22 NORTH	49 EAST	MDB&M
NW	17	22 NORTH	49 EAST	MDB&M

In Eureka County, Nevada, on the 5 day of December, 2011.

RECORDER'S STAMP

Name and mailing address of locator is: GOLDEN PICK LLC
1545-1585 Meadow Wood Lane, Suite 3
Reno, NV 89502

The Claim is approximately 1500 feet long and 600 feet wide, such that 10 feet are claimed in a North direction and 1490 feet in a South direction from the point of discovery (monument of location), at which the Notice of Location was posted, together with 300 feet on each side of the monument of location and center line of the Claim. The general course of the lode or vein is from the North to the South direction.

The number, location and markings on each corner monument are as follows:

<u>Corner</u>	<u>Location</u>	<u>Markings</u>	<u>Description</u>
No. 1:	Northwest Corner	N.W. Corner GBH 2	2" x 2" x 4' wood post
No. 2:	Northeast Corner	N.E. Corner GBH 2	2" x 2" x 4' wood post
No. 3:	Southeast Corner	S.E. Corner GBH 2	2" x 2" x 4' wood post
No. 4:	Southwest Corner	S.W. Corner GBH 2	2" x 2" x 4' wood post

As erected on the ground, each corner monument is marked as described above by scribed metal tags.

The work of location consisted of making a claim map as provided in NRS 517.040. The tie from the claim block to a fixed point is depicted on the location map included with this filing.

The undersigned hereby affirms that there is no Social Security number contained in this document.

Dated this 16th day of January, 2012

SIGNATURE OF LOCATOR:

By:

[Signature]
H. H. Tonking, Agent

DOC # 0219603

02/24/2012

03:47 PM

Official RecordRecording requested By
GOLDEN PICK LLC

Eureka County - NV

Mike Rebaleati - Recorder

Fee: \$22.50

Page 1 of 1

RPTT:

Recorded By: FES

Book- 528 Page- 0324

**CERTIFICATE OF LOCATION
LODE MINING CLAIM****TO ALL WHOM IT MAY CONCERN:**

The undersigned hereby certifies that he has caused to be located the
GBH 3 Lode Mining Claim in the following quarter sections(s):

<u>1/4</u>	<u>Section</u>	<u>Township</u>	<u>Range</u>	<u>Meridian</u>
SW	8	22 NORTH	49 EAST	MDB&M



0219603

In Eureka County, Nevada, on the 5 day of December, 2011.

RECORDER'S STAMP

Name and mailing address of locator is: GOLDEN PICK LLC
15451585 Meadow Wood Lane, Suite 3
Reno, NV 89502

The Claim is approximately 1500 feet long and 600 feet wide, such that 1490 feet are claimed in a North direction and 10 feet in a South direction from the point of discovery (monument of location), at which the Notice of Location was posted, together with 300 feet on each side of the monument of location and center line of the Claim. The general course of the lode or vein is from the North to the South direction.

The number, location and markings on each corner monument are as follows:

<u>Corner</u>	<u>Location</u>	<u>Markings</u>	<u>Description</u>
No. 1:	Northwest Corner	N.W. Corner GBH 3	2" x 2" x 4' wood post
No. 2:	Northeast Corner	N.E. Corner GBH 3	2" x 2" x 4' wood post
No. 3:	Southeast Corner	S.E. Corner GBH 3	2" x 2" x 4' wood post
No. 4:	Southwest Corner	S.W. Corner GBH 3	2" x 2" x 4' wood post

As erected on the ground, each corner monument is marked as described above by scribed metal tags.

The work of location consisted of making a claim map as provided in NRS 517.040. The tie from the claim block to a fixed point is depicted on the location map included with this filing.

The undersigned hereby affirms that there is no Social Security number contained in this document.

Dated this 16th day of January, 2012

SIGNATURE OF LOCATOR:

By:

H. H. Tonking, Agent

REC NUSO-BLM 24-FEB-12 NMC 1067391

DOC # 0219604

02/24/2012

03:47 PM

Official RecordRecording requested By
GOLDEN PICK LLC

Eureka County - NV

Mike Rebaleati - Recorder

Fee: \$22.50

Page 1 of 1

RPTT:

Recorded By: FES

Book- 528 Page- 0325

**CERTIFICATE OF LOCATION
LODE MINING CLAIM****TO ALL WHOM IT MAY CONCERN:**

The undersigned hereby certifies that he has caused to be located the
GBH 4 Lode Mining Claim in the following quarter sections(s):

<u>1/4</u>	<u>Section</u>	<u>Township</u>	<u>Range</u>	<u>Meridian</u>
SW	8	22 NORTH	49 EAST	MDB&M
NW	17	22 NORTH	49 EAST	MDB&M



0219604

In Eureka County, Nevada, on the 5 day of December, 2011.

RECORDER'S STAMP

Name and mailing address of locator is: GOLDEN PICK LLC
(545 ~~1585~~ Meadow Wood Lane, Suite 3
Reno, NV 89502

The Claim is approximately 1500 feet long and 600 feet wide, such that 10 feet are claimed in a North direction and 1490 feet in a South direction from the point of discovery (monument of location), at which the Notice of Location was posted, together with 300 feet on each side of the monument of location and center line of the Claim. The general course of the lode or vein is from the North to the South direction.

The number, location and markings on each corner monument are as follows:

<u>Corner</u>	<u>Location</u>	<u>Markings</u>	<u>Description</u>
No. 1:	Northwest Corner	N.W. Corner GBH 4	2" x 2" x 4' wood post
No. 2:	Northeast Corner	N.E. Corner GBH 4	2" x 2" x 4' wood post
No. 3:	Southeast Corner	S.E. Corner GBH 4	2" x 2" x 4' wood post
No. 4:	Southwest Corner	S.W. Corner GBH 4	2" x 2" x 4' wood post


As erected on the ground, each corner monument is marked as described above by scribed metal tags.

The work of location consisted of making a claim map as provided in NRS 517.040. The tie from the claim block to a fixed point is depicted on the location map included with this filing.

The undersigned hereby affirms that there is no Social Security number contained in this document.

Dated this 16th day of January, 2012

SIGNATURE OF LOCATOR:

By: 
H.H. Tonking, Agent

REC NVSO-BLM 24-FEB-12 NMC 1067392

DOC # 0219605

02/24/2012

03:47 PM

Official RecordRecording requested By
GOLDEN PICK LLC

Eureka County - NV

Mike Rebaleati - Recorder

Fee: \$22.50

Page 1 of 1

RPTT:

Recorded By: FES

Book- 528 Page- 0326

**CERTIFICATE OF LOCATION
LODE MINING CLAIM****TO ALL WHOM IT MAY CONCERN:**

The undersigned hereby certifies that he has caused to be located the
GBH 5 Lode Mining Claim in the following quarter sections(s):

<u>1/4</u>	<u>Section</u>	<u>Township</u>	<u>Range</u>	<u>Meridian</u>
SW	8	22 NORTH	49 EAST	MDB&M



0219605

In Eureka County, Nevada, on the 5 day of December, 2011.

RECORDER'S STAMP

Name and mailing address of locator is: GOLDEN PICK LLC
1 ~~545~~ 1585 Meadow Wood Lane, Suite 3
Reno, NV 89502

The Claim is approximately 1500 feet long and 600 feet wide, such that 1490 feet are claimed in a North direction and 10 feet in a South direction from the point of discovery (monument of location), at which the Notice of Location was posted, together with 300 feet on each side of the monument of location and center line of the Claim. The general course of the lode or vein is from the North to the South direction.

The number, location and markings on each corner monument are as follows:

<u>Corner</u>	<u>Location</u>	<u>Markings</u>	<u>Description</u>
No. 1:	Northwest Corner	N.W. Corner GBH 5	2" x 2" x 4' wood post
No. 2:	Northeast Corner	N.E. Corner GBH 5	2" x 2" x 4' wood post
No. 3:	Southeast Corner	S.E. Corner GBH 5	2" x 2" x 4' wood post
No. 4:	Southwest Corner	S.W. Corner GBH 5	2" x 2" x 4' wood post

As erected on the ground, each corner monument is marked as described above by scribed metal tags.

The work of location consisted of making a claim map as provided in NRS 517.040. The tie from the claim block to a fixed point is depicted on the location map included with this filing.

The undersigned hereby affirms that there is no Social Security number contained in this document.

Dated this 16th day of January, 2012

SIGNATURE OF LOCATOR:

By:


H.H. Tonking, Agent

REC NUSO-BLM 24-FEB-12 NMC 1067393

DOC # 0219606

02/24/2012

03:47 PM

Official Record

Recording requested By
GOLDEN PICK LLC

Eureka County - NV
Mike Rebaleati - Recorder

Fee: \$22.50

Page 1 of 1

RPTT:

Recorded By: FES

Book- 528 Page- 0327



0219606

**CERTIFICATE OF LOCATION
LODE MINING CLAIM**

TO ALL WHOM IT MAY CONCERN:

The undersigned hereby certifies that he has caused to be located the
GBH 6 Lode Mining Claim in the following quarter sections(s):

<u>1/4</u>	<u>Section</u>	<u>Township</u>	<u>Range</u>	<u>Meridian</u>
<u>SW</u>	<u>8</u>	<u>22 NORTH</u>	<u>49 EAST</u>	<u>MDB&M</u>
<u>NW</u>	<u>17</u>	<u>22 NORTH</u>	<u>49 EAST</u>	<u>MDB&M</u>

In Eureka County, Nevada, on the 5 day of December, 2011.

RECORDER'S STAMP

Name and mailing address of locator is: GOLDEN PICK LLC
1515 Meadow Wood Lane, Suite 3
Reno, NV 89502

The Claim is approximately 1500 feet long and 600 feet wide, such that 10 feet are claimed in a North direction and 1490 feet in a South direction from the point of discovery (monument of location), at which the Notice of Location was posted, together with 300 feet on each side of the monument of location and center line of the Claim. The general course of the lode or vein is from the North to the South direction.

The number, location and markings on each corner monument are as follows:

<u>Corner</u>	<u>Location</u>	<u>Markings</u>	<u>Description</u>
No. 1:	Northwest Corner	N.W. Corner GBH 6	2" x 2" x 4' wood post
No. 2:	Northeast Corner	N.E. Corner GBH 6	2" x 2" x 4' wood post
No. 3:	Southeast Corner	S.E. Corner GBH 6	2" x 2" x 4' wood post
No. 4:	Southwest Corner	S.W. Corner GBH 6	2" x 2" x 4' wood post

As erected on the ground, each corner monument is marked as described above by scribed metal tags.


The work of location consisted of making a claim map as provided in NRS 517.040. The tie from the claim block to a fixed point is depicted on the location map included with this filing.

The undersigned hereby affirms that there is no Social Security number contained in this document.

Dated this 16th day of January, 2012

SIGNATURE OF LOCATOR:

By:


H.H. Tonking, Agent

REC NUSO-BLM 24-FEB-12 NMC 1067394

DOC # 0219607

02/24/2012

03:47 PM

Official RecordRecording requested By
GOLDEN PICK LLCEureka County - NV
Mike Rebaleati - Recorder

Fee: \$22.50

Page 1 of 1

RPTT:

Recorded By: FES

Book- 528 Page- 0328

**CERTIFICATE OF LOCATION
LODE MINING CLAIM****TO ALL WHOM IT MAY CONCERN:**

The undersigned hereby certifies that he has caused to be located the
GBH 7 Lode Mining Claim in the following quarter sections(s):

<u>1/4</u>	<u>Section</u>	<u>Township</u>	<u>Range</u>	<u>Meridian</u>
<u>SW</u>	<u>8</u>	<u>22 NORTH</u>	<u>49 EAST</u>	<u>MDB&M</u>



0219607

In Eureka County, Nevada, on the 5 day of December, 2011.

RECORDER'S STAMP

Name and mailing address of locator is: GOLDEN PICK LLC
1545 ~~1585~~ Meadow Wood Lane, Suite 3
Reno, NV 89502

The Claim is approximately 1500 feet long and 600 feet wide, such that 1490 feet are claimed in a North direction and 10 feet in a South direction from the point of discovery (monument of location), at which the Notice of Location was posted, together with 300 feet on each side of the monument of location and center line of the Claim. The general course of the lode or vein is from the North to the South direction.

The number, location and markings on each corner monument are as follows:

<u>Corner</u>	<u>Location</u>	<u>Markings</u>	<u>Description</u>
No. 1:	Northwest Corner	N.W. Corner GBH 7	2" x 2" x 4' wood post
No. 2:	Northeast Corner	N.E. Corner GBH 7	2" x 2" x 4' wood post
No. 3:	Southeast Corner	S.E. Corner GBH 7	2" x 2" x 4' wood post
No. 4:	Southwest Corner	S.W. Corner GBH 7	2" x 2" x 4' wood post

As erected on the ground, each corner monument is marked as described above by scribed metal tags.


The work of location consisted of making a claim map as provided in NRS 517.040. The tie from the claim block to a fixed point is depicted on the location map included with this filing.

The undersigned hereby affirms that there is no Social Security number contained in this document.

Dated this 16th day of January, 2012

SIGNATURE OF LOCATOR:

By:


H.H. Tonking, Agent

REC NUSO-BLM 24-FEB-12 NMC 1067395

DOC # 0219608

02/24/2012

03:47 PM

Official RecordRecording requested By
GOLDEN PICK LLC

Eureka County - NV

Mike Rebaleati - Recorder

Fee: \$22.50

Page 1 of 1

RPTT:

Recorded By: FES

Book- 528 Page- 0329

**CERTIFICATE OF LOCATION
LODE MINING CLAIM****TO ALL WHOM IT MAY CONCERN:**

The undersigned hereby certifies that he has caused to be located the
GBH 8 Lode Mining Claim in the following quarter sections(s):

<u>1/4</u>	<u>Section</u>	<u>Township</u>	<u>Range</u>	<u>Meridian</u>
SW	8	22 NORTH	49 EAST	MDB&M
NW	17	22 NORTH	49 EAST	MDB&M



0219608

In Eureka County, Nevada, on the 5 day of December, 2011.

RECORDER'S STAMP

Name and mailing address of locator is: GOLDEN PICK LLC
1545 ~~1585~~ Meadow Wood Lane, Suite 3
Reno, NV 89502

The Claim is approximately 1500 feet long and 600 feet wide, such that 10 feet are claimed in a North direction and 1490 feet in a South direction from the point of discovery (monument of location), at which the Notice of Location was posted, together with 300 feet on each side of the monument of location and center line of the Claim. The general course of the lode or vein is from the North to the South direction.

The number, location and markings on each corner monument are as follows:

<u>Corner</u>	<u>Location</u>	<u>Markings</u>	<u>Description</u>
No. 1:	Northwest Corner	N.W. Corner GBH 8	2" x 2" x 4' wood post
No. 2:	Northeast Corner	N.E. Corner GBH 8	2" x 2" x 4' wood post
No. 3:	Southeast Corner	S.E. Corner GBH 8	2" x 2" x 4' wood post
No. 4:	Southwest Corner	S.W. Corner GBH 8	2" x 2" x 4' wood post


As erected on the ground, each corner monument is marked as described above by scribed metal tags.

The work of location consisted of making a claim map as provided in NRS 517.040. The tie from the claim block to a fixed point is depicted on the location map included with this filing.

The undersigned hereby affirms that there is no Social Security number contained in this document.

Dated this 16th day of January, 2012

SIGNATURE OF LOCATOR:

By: 
H. H. Tonking, Agent

DOC # 0219609

02/24/2012

03:47 PM

Official RecordRecording requested By
GOLDEN PICK LLCEureka County - NV
Mike Rebaleati - Recorder

Fee: \$22.50

Page 1 of 1

RPTT:

Recorded By: FES

Book- 528 Page- 0330

**CERTIFICATE OF LOCATION
LODE MINING CLAIM****TO ALL WHOM IT MAY CONCERN:**

The undersigned hereby certifies that he has caused to be located the
GBH 9 Lode Mining Claim in the following quarter sections(s):

<u>1/4</u>	<u>Section</u>	<u>Township</u>	<u>Range</u>	<u>Meridian</u>
SW	8	22 NORTH	49 EAST	MDB&M
SE	8	22 NORTH	49 EAST	MDB&M



0219609

In Eureka County, Nevada, on the 5 day of December, 2011.

RECORDER'S STAMP

Name and mailing address of locator is: GOLDEN PICK LLC
1545-1585 Meadow Wood Lane, Suite 3
Reno, NV 89502

The Claim is approximately 1500 feet long and 600 feet wide, such that 1490 feet are claimed in a North direction and 10 feet in a South direction from the point of discovery (monument of location), at which the Notice of Location was posted, together with 300 feet on each side of the monument of location and center line of the Claim. The general course of the lode or vein is from the North to the South direction.

The number, location and markings on each corner monument are as follows:

<u>Corner</u>	<u>Location</u>	<u>Markings</u>	<u>Description</u>
No. 1:	Northwest Corner	N.W. Corner GBH 9	2" x 2" x 4' wood post
No. 2:	Northeast Corner	N.E. Corner GBH 9	2" x 2" x 4' wood post
No. 3:	Southeast Corner	S.E. Corner GBH 9	2" x 2" x 4' wood post
No. 4:	Southwest Corner	S.W. Corner GBH 9	2" x 2" x 4' wood post

As erected on the ground, each corner monument is marked as described above by scribed metal tags.

The work of location consisted of making a claim map as provided in NRS 517.040. The tie from the claim block to a fixed point is depicted on the location map included with this filing.

The undersigned hereby affirms that there is no Social Security number contained in this document.

Dated this 16th day of January, 2012

SIGNATURE OF LOCATOR:

By:

H. H. Tonking, Agent

REC NUSO-BLM 24-FEB-12 NMC 1067397

DOC # 0219610

02/24/2012

03:47 PM

Official RecordRecording requested By
GOLDEN PICK LLC

Eureka County - NV

Mike Rebaleati - Recorder

Fee: \$22.50

Page 1 of 1

RPTT:

Recorded By: FES

Book- 528 Page- 0331

**CERTIFICATE OF LOCATION
LODE MINING CLAIM****TO ALL WHOM IT MAY CONCERN:**

The undersigned hereby certifies that he has caused to be located the
GBH 10 Lode Mining Claim in the following quarter sections(s):

<u>1/4</u>	<u>Section</u>	<u>Township</u>	<u>Range</u>	<u>Meridian</u>
SW	8	22 NORTH	49 EAST	MDB&M
SE	8	22 NORTH	49 EAST	MDB&M
NW	17	22 NORTH	49 EAST	MDB&M
NE	17	22 NORTH	49 EAST	MDB&M



In Eureka County, Nevada, on the 5 day of December, 2011.

RECORDER'S STAMP

Name and mailing address of locator is: GOLDEN PICK LLC
1515-1585 Meadow Wood Lane, Suite 3
Reno, NV 89502

The Claim is approximately 1500 feet long and 600 feet wide, such that 10 feet are claimed in a North direction and 1490 feet in a South direction from the point of discovery (monument of location), at which the Notice of Location was posted, together with 300 feet on each side of the monument of location and center line of the Claim. The general course of the lode or vein is from the North to the South direction.

The number, location and markings on each corner monument are as follows:

<u>Corner</u>	<u>Location</u>	<u>Markings</u>	<u>Description</u>
No. 1:	Northwest Corner	N.W. Corner GBH 10	2" x 2" x 4' wood post
No. 2:	Northeast Corner	N.E. Corner GBH 10	2" x 2" x 4' wood post
No. 3:	Southeast Corner	S.E. Corner GBH 10	2" x 2" x 4' wood post
No. 4:	Southwest Corner	S.W. Corner GBH 10	2" x 2" x 4' wood post

As erected on the ground, each corner monument is marked as described above by scribed metal tags.

The work of location consisted of making a claim map as provided in NRS 517.040. The tie from the claim block to a fixed point is depicted on the location map included with this filing.

The undersigned hereby affirms that there is no Social Security number contained in this document.

Dated this 16th day of January, 2012

SIGNATURE OF LOCATOR:

By:

H. H. Tonking, Agent

DOC # 0219611

02/24/2012

03:47 PM

Official RecordRecording requested By
GOLDEN PICK LLCEureka County - NV
Mike Rebaleati - Recorder

Fee: \$22.50

Page 1 of 1

RPTT:

Recorded By: FES

Book- 528 Page- 0332

**CERTIFICATE OF LOCATION
LODE MINING CLAIM****TO ALL WHOM IT MAY CONCERN:**

The undersigned hereby certifies that he has caused to be located the
GBH 11 Lode Mining Claim in the following quarter sections(s):

<u>1/4</u>	<u>Section</u>	<u>Township</u>	<u>Range</u>	<u>Meridian</u>
<u>SE</u>	<u>8</u>	<u>22 NORTH</u>	<u>49 EAST</u>	<u>MDB&M</u>



0219611

In Eureka County, Nevada, on the 5 day of December, 2011.

RECORDER'S STAMP

Name and mailing address of locator is: GOLDEN PICK LLC
1545 ~~1585~~ Meadow Wood Lane, Suite 3
Reno, NV 89502

The Claim is approximately 1500 feet long and 600 feet wide, such that 400 feet are claimed in a North direction and 1100 feet in a South direction from the point of discovery (monument of location), at which the Notice of Location was posted, together with 300 feet on each side of the monument of location and center line of the Claim. The general course of the lode or vein is from the North to the South direction.

The number, location and markings on each corner monument are as follows:

<u>Corner</u>	<u>Location</u>	<u>Markings</u>	<u>Description</u>
No. 1:	Northwest Corner	N.W. Corner GBH 11	2" x 2" x 4' wood post
No. 2:	Northeast Corner	N.E. Corner GBH 11	2" x 2" x 4' wood post
No. 3:	Southeast Corner	S.E. Corner GBH 11	2" x 2" x 4' wood post
No. 4:	Southwest Corner	S.W. Corner GBH 11	2" x 2" x 4' wood post

As erected on the ground, each corner monument is marked as described above by scribed metal tags.


The work of location consisted of making a claim map as provided in NRS 517.040. The tie from the claim block to a fixed point is depicted on the location map included with this filing.

The undersigned hereby affirms that there is no Social Security number contained in this document.

Dated this 16th day of January, 2012

SIGNATURE OF LOCATOR:

By:


H. H. Tonking, Agent

DOC # 0219612

02/24/2012

03:47 PM

Official RecordRecording requested By
GOLDEN PICK LLC

Eureka County - NV

Mike Rebaleati - Recorder

Fee: \$22.50

Page 1 of 1

RPTT:

Recorded By: FES

Book- 528 Page- 0333



0219612

**CERTIFICATE OF LOCATION
LODE MINING CLAIM**

TO ALL WHOM IT MAY CONCERN:

The undersigned hereby certifies that he has caused to be located the
GBH 12 Lode Mining Claim in the following quarter sections(s):

<u>1/4</u>	<u>Section</u>	<u>Township</u>	<u>Range</u>	<u>Meridian</u>
SE	8	22 NORTH	49 EAST	MDB&M

In Eureka County, Nevada, on the 5 day of December, 2011.

RECORDER'S STAMP

Name and mailing address of locator is: GOLDEN PICK LLC
1515 ~~1585~~ Meadow Wood Lane, Suite 3
Reno, NV 89502

The Claim is approximately 1500 feet long and 600 feet wide, such that 400 feet are claimed in a North direction and 1100 feet in a South direction from the point of discovery (monument of location), at which the Notice of Location was posted, together with 300 feet on each side of the monument of location and center line of the Claim. The general course of the lode or vein is from the North to the South direction.

The number, location and markings on each corner monument are as follows:

<u>Corner</u>	<u>Location</u>	<u>Markings</u>	<u>Description</u>
No. 1:	Northwest Corner	N.W. Corner GBH 12	2" x 2" x 4' wood post
No. 2:	Northeast Corner	N.E. Corner GBH 12	2" x 2" x 4' wood post
No. 3:	Southeast Corner	S.E. Corner GBH 12	2" x 2" x 4' wood post
No. 4:	Southwest Corner	S.W. Corner GBH 12	2" x 2" x 4' wood post

As erected on the ground, each corner monument is marked as described above by scribed metal tags.

The work of location consisted of making a claim map as provided in NRS 517.040. The tie from the claim block to a fixed point is depicted on the location map included with this filing.

The undersigned hereby affirms that there is no Social Security number contained in this document.

Dated this 16th day of January, 2012

SIGNATURE OF LOCATOR:

By:

H. H. Tonking, Agent

DOC # 0219613

02/24/2012

03:47 PM

Official RecordRecording requested By
GOLDEN PICK LLC

Eureka County - NV

Mike Rebaleati - Recorder

Fee: \$22.50

Page 1 of 1

RPTT.

Recorded By: FES

Book- 528 Page- 0334



0219613

**CERTIFICATE OF LOCATION
LODE MINING CLAIM****TO ALL WHOM IT MAY CONCERN:**

The undersigned hereby certifies that he has caused to be located the
GBH 13 Lode Mining Claim in the following quarter sections(s):

<u>1/4</u>	<u>Section</u>	<u>Township</u>	<u>Range</u>	<u>Meridian</u>
SE	8	22 NORTH	49 EAST	MDB&M

In Eureka County, Nevada, on the 5 day of December, 2011.

RECORDER'S STAMP

Name and mailing address of locator is: GOLDEN PICK LLC
 1545 4585 Meadow Wood Lane, Suite 3
 Reno, NV 89502

The Claim is approximately 1500 feet long and 600 feet wide, such that 400 feet are claimed in a North direction and 1100 feet in a South direction from the point of discovery (monument of location), at which the Notice of Location was posted, together with 300 feet on each side of the monument of location and center line of the Claim. The general course of the lode or vein is from the North to the South direction.

The number, location and markings on each corner monument are as follows:

<u>Corner</u>	<u>Location</u>	<u>Markings</u>	<u>Description</u>
No. 1:	Northwest Corner	N.W. Corner GBH 13	2" x 2" x 4' wood post
No. 2:	Northeast Corner	N.E. Corner GBH 13	2" x 2" x 4' wood post
No. 3:	Southeast Corner	S.E. Corner GBH 13	2" x 2" x 4' wood post
No. 4:	Southwest Corner	S.W. Corner GBH 13	2" x 2" x 4' wood post

As erected on the ground, each corner monument is marked as described above by scribed metal tags.


The work of location consisted of making a claim map as provided in NRS 517.040. The tie from the claim block to a fixed point is depicted on the location map included with this filing.

The undersigned hereby affirms that there is no Social Security number contained in this document.

Dated this 16th day of January, 2012

SIGNATURE OF LOCATOR:

By:


 H. H. Ponking, Agent

DOC # 0219614

02/24/2012

03:47 PM

Official RecordRecording requested By
GOLDEN PICK LLCEureka County - NV
Mike Rebaleati - Recorder

Fee: \$22.50

Page 1 of 1

RPTT:

Recorded By: FES

Book- 528 Page- 0335

**CERTIFICATE OF LOCATION
LODE MINING CLAIM****TO ALL WHOM IT MAY CONCERN:**

The undersigned hereby certifies that he has caused to be located the
GBH 14 Lode Mining Claim in the following quarter sections(s):

<u>1/4</u>	<u>Section</u>	<u>Township</u>	<u>Range</u>	<u>Meridian</u>
SE	8	22 NORTH	49 EAST	MDB&M



0219614

In Eureka County, Nevada, on the 5 day of December, 2011.

RECORDER'S STAMP

Name and mailing address of locator is: GOLDEN PICK LLC
1545 1585 Meadow Wood Lane, Suite 3
Reno, NV 89502

The Claim is approximately 1500 feet long and 600 feet wide, such that 400 feet are claimed in a North direction and 1100 feet in a South direction from the point of discovery (monument of location), at which the Notice of Location was posted, together with 300 feet on each side of the monument of location and center line of the Claim. The general course of the lode or vein is from the North to the South direction.

The number, location and markings on each corner monument are as follows:

<u>Corner</u>	<u>Location</u>	<u>Markings</u>	<u>Description</u>
No. 1:	Northwest Corner	N.W. Corner GBH 14	2" x 2" x 4' wood post
No. 2:	Northeast Corner	N.E. Corner GBH 14	2" x 2" x 4' wood post
No. 3:	Southeast Corner	S.E. Corner GBH 14	2" x 2" x 4' wood post
No. 4:	Southwest Corner	S.W. Corner GBH 14	2" x 2" x 4' wood post

As erected on the ground, each corner monument is marked as described above by scribed metal tags.

The work of location consisted of making a claim map as provided in NRS 517.040. The tie from the claim block to a fixed point is depicted on the location map included with this filing.

The undersigned hereby affirms that there is no Social Security number contained in this document.

Dated this 16th day of January, 2012

SIGNATURE OF LOCATOR:

By:

H. H. Tonking, Agent

DOC # 0219615

02/24/2012

03:47 PM

Official RecordRecording requested By
GOLDEN PICK LLCEureka County - NV
Mike Rebaleati - Recorder

Fee: \$22.50

Page 1 of 1

RPTT:

Recorded By: FES

Book- 528 Page- 0336

**CERTIFICATE OF LOCATION
LODE MINING CLAIM****TO ALL WHOM IT MAY CONCERN:**

The undersigned hereby certifies that he has caused to be located the
GBH 15 Lode Mining Claim in the following quarter sections(s):

<u>1/4</u>	<u>Section</u>	<u>Township</u>	<u>Range</u>	<u>Meridian</u>
SE	8	22 NORTH	49 EAST	MDB&M
SW	9	22 NORTH	49 EAST	MDB&M

In Eureka County, Nevada, on the 5 day of December, 2011.

RECORDER'S STAMP

Name and mailing address of locator is: GOLDEN PICK LLC
1545 ~~1585~~ Meadow Wood Lane, Suite 3
Reno, NV 89502

The Claim is approximately 1500 feet long and 600 feet wide, such that 1490 feet are claimed in a North direction and 10 feet in a South direction from the point of discovery (monument of location), at which the Notice of Location was posted, together with 300 feet on each side of the monument of location and center line of the Claim. The general course of the lode or vein is from the North to the South direction.

The number, location and markings on each corner monument are as follows:

<u>Corner</u>	<u>Location</u>	<u>Markings</u>	<u>Description</u>
No. 1:	Northwest Corner	N.W. Corner GBH 15	2" x 2" x 4' wood post
No. 2:	Northeast Corner	N.E. Corner GBH 15	2" x 2" x 4' wood post
No. 3:	Southeast Corner	S.E. Corner GBH 15	2" x 2" x 4' wood post
No. 4:	Southwest Corner	S.W. Corner GBH 15	2" x 2" x 4' wood post


As erected on the ground, each corner monument is marked as described above by scribed metal tags.

The work of location consisted of making a claim map as provided in NRS 517.040. The tie from the claim block to a fixed point is depicted on the location map included with this filing.

The undersigned hereby affirms that there is no Social Security number contained in this document.

Dated this 16th day of January, 2012

SIGNATURE OF LOCATOR:

By: 
H. H. Tonking, Agent

REC NUSO-BLM 24-FEB-12 NMC 1067403

DOC # 0219616

02/24/2012

03:47 PM

Official RecordRecording requested By
GOLDEN PICK LLC

Eureka County - NV

Mike Rebaleati - Recorder

Fee: \$22.50

Page 1 of 1

RPT1:

Recorded By: FES

Book- 528 Page- 0337

**CERTIFICATE OF LOCATION
LODE MINING CLAIM****TO ALL WHOM IT MAY CONCERN:**

The undersigned hereby certifies that he has caused to be located the
GBH 16 Lode Mining Claim in the following quarter sections(s):

<u>1/4</u>	<u>Section</u>	<u>Township</u>	<u>Range</u>	<u>Meridian</u>
SE	8	22 NORTH	49 EAST	MDB&M
NE	17	22 NORTH	49 EAST	MDB&M
SW	9	22 NORTH	49 EAST	MDB&M
NW	16	22 NORTH	49 EAST	MDB&M



0219616

In Eureka County, Nevada, on the 5 day of December, 2011.

RECORDER'S STAMP

Name and mailing address of locator is: GOLDEN PICK LLC
1545 1585-Meadow Wood Lane, Suite 3
Reno, NV 89502

The Claim is approximately 1500 feet long and 600 feet wide, such that 10 feet are claimed in a North direction and 1490 feet in a South direction from the point of discovery (monument of location), at which the Notice of Location was posted, together with 300 feet on each side of the monument of location and center line of the Claim. The general course of the lode or vein is from the North to the South direction.

The number, location and markings on each corner monument are as follows:

<u>Corner</u>	<u>Location</u>	<u>Markings</u>	<u>Description</u>
No. 1:	Northwest Corner	N.W. Corner GBH 16	2" x 2" x 4' wood post
No. 2:	Northeast Corner	N.E. Corner GBH 16	2" x 2" x 4' wood post
No. 3:	Southeast Corner	S.E. Corner GBH 16	2" x 2" x 4' wood post
No. 4:	Southwest Corner	S.W. Corner GBH 16	2" x 2" x 4' wood post

As erected on the ground, each corner monument is marked as described above by scribed metal tags.

The work of location consisted of making a claim map as provided in NRS 517.040. The tie from the claim block to a fixed point is depicted on the location map included with this filing.

The undersigned hereby affirms that there is no Social Security number contained in this document.

Dated this 16th day of January, 2012

SIGNATURE OF LOCATOR:

By:

H. H. Tonking, Agent

DOC # 0219617

02/24/2012

03:47 PM

Official Record

Recording requested By
GOLDEN PICK LLC

Eureka County - NV

Mike Rebaleati - Recorder

Fee: \$22.50

Page 1 of 1

RPTT:

Recorded By: FES

Book- 52B Page- 0338



0219617

**CERTIFICATE OF LOCATION
LODE MINING CLAIM**

TO ALL WHOM IT MAY CONCERN:

The undersigned hereby certifies that he has caused to be located the
GBH 17 Lode Mining Claim in the following quarter sections(s):

<u>1/4</u>	<u>Section</u>	<u>Township</u>	<u>Range</u>	<u>Meridian</u>
SW	9	22 NORTH	49 EAST	MDB&M

In Eureka County, Nevada, on the 5 day of December, 2011.

RECORDER'S STAMP

Name and mailing address of locator is: GOLDEN PICK LLC
1545-1585 Meadow Wood Lane, Suite 3
Reno, NV 89502

The Claim is approximately 1500 feet long and 600 feet wide, such that 1490 feet are claimed in a North direction and 10 feet in a South direction from the point of discovery (monument of location), at which the Notice of Location was posted, together with 300 feet on each side of the monument of location and center line of the Claim. The general course of the lode or vein is from the North to the South direction.

The number, location and markings on each corner monument are as follows:

<u>Corner</u>	<u>Location</u>	<u>Markings</u>	<u>Description</u>
No. 1:	Northwest Corner	N.W. Corner GBH 17	2" x 2" x 4' wood post
No. 2:	Northeast Corner	N.E. Corner GBH 17	2" x 2" x 4' wood post
No. 3:	Southeast Corner	S.E. Corner GBH 17	2" x 2" x 4' wood post
No. 4:	Southwest Corner	S.W. Corner GBH 17	2" x 2" x 4' wood post

As erected on the ground, each corner monument is marked as described above by scribed metal tags.


The work of location consisted of making a claim map as provided in NRS 517.040. The tie from the claim block to a fixed point is depicted on the location map included with this filing.

The undersigned hereby affirms that there is no Social Security number contained in this document.

Dated this 16th day of January, 2012

SIGNATURE OF LOCATOR:

By:


H. H. Tonking, Agent

REC NUSO-BLM 24-FEB-12 NMC 1067405

DOC # 0219618

02/24/2012

03:47 PM

Official RecordRecording requested By
GOLDEN PICK LLCEureka County - NV
Mike Rebaletti - Recorder

Fee: \$22.50

Page 1 of 1

RPTT:

Recorded By: FES

Book- 528 Page- 0339

**CERTIFICATE OF LOCATION
LODE MINING CLAIM****TO ALL WHOM IT MAY CONCERN:**

The undersigned hereby certifies that he has caused to be located the
GBH 18 Lode Mining Claim in the following quarter sections(s):

<u>1/4</u>	<u>Section</u>	<u>Township</u>	<u>Range</u>	<u>Meridian</u>
SW	9	22 NORTH	49 EAST	MDB&M
NW	16	22 NORTH	49 EAST	MDB&M



0219618

In Eureka County, Nevada, on the 5 day of December, 2011.

RECORDER'S STAMP

Name and mailing address of locator is: GOLDEN PICK LLC
1545 ~~1585~~ Meadow Wood Lane, Suite 3
Reno, NV 89502

The Claim is approximately 1500 feet long and 600 feet wide, such that 10 feet are claimed in a North direction and 1490 feet in a South direction from the point of discovery (monument of location), at which the Notice of Location was posted, together with 300 feet on each side of the monument of location and center line of the Claim. The general course of the lode or vein is from the North to the South direction.

The number, location and markings on each corner monument are as follows:

<u>Corner</u>	<u>Location</u>	<u>Markings</u>	<u>Description</u>
No. 1:	Northwest Corner	N.W. Corner GBH 18	2" x 2" x 4' wood post
No. 2:	Northeast Corner	N.E. Corner GBH 18	2" x 2" x 4' wood post
No. 3:	Southeast Corner	S.E. Corner GBH 18	2" x 2" x 4' wood post
No. 4:	Southwest Corner	S.W. Corner GBH 18	2" x 2" x 4' wood post

As erected on the ground, each corner monument is marked as described above by scribed metal tags.

The work of location consisted of making a claim map as provided in NRS 517.040. The tie from the claim block to a fixed point is depicted on the location map included with this filing.

The undersigned hereby affirms that there is no Social Security number contained in this document.

Dated this 16th day of January, 2012

SIGNATURE OF LOCATOR:

By:

H. H. Tonking, Agent

REC NUSO-BLM 24-FEB-12 NMC 1067406

DOC # 0219619

02/24/2012

03:47 PM

Official RecordRecording requested By
GOLDEN PICK LLCEureka County - NV
Mike Rebaleati - Recorder

Fee: \$22.50

Page 1 of 1

RPTT:

Recorded By: FES

Book- 528 Page- 0340

**CERTIFICATE OF LOCATION
LODE MINING CLAIM****TO ALL WHOM IT MAY CONCERN:**

The undersigned hereby certifies that he has caused to be located the
GBH 19 Lode Mining Claim in the following quarter sections(s):

<u>1/4</u>	<u>Section</u>	<u>Township</u>	<u>Range</u>	<u>Meridian</u>
SW	9	22 NORTH	49 EAST	MDB&M
_____	_____	_____	_____	_____
_____	_____	_____	_____	_____



0219619

In Eureka County, Nevada, on the 5 day of December, 2011.

RECORDER'S STAMP

Name and mailing address of locator is: GOLDEN PICK LLC
1545-1585 Meadow Wood Lane, Suite 3
Reno, NV 89502

The Claim is approximately 1500 feet long and 600 feet wide, such that 1490 feet are claimed in a North direction and 10 feet in a South direction from the point of discovery (monument of location), at which the Notice of Location was posted, together with 300 feet on each side of the monument of location and center line of the Claim. The general course of the lode or vein is from the North to the South direction.

The number, location and markings on each corner monument are as follows:

<u>Corner</u>	<u>Location</u>	<u>Markings</u>	<u>Description</u>
No. 1:	Northwest Corner	N.W. Corner GBH 19	2" x 2" x 4' wood post
No. 2:	Northeast Corner	N.E. Corner GBH 19	2" x 2" x 4' wood post
No. 3:	Southeast Corner	S.E. Corner GBH 19	2" x 2" x 4' wood post
No. 4:	Southwest Corner	S.W. Corner GBH 19	2" x 2" x 4' wood post

As erected on the ground, each corner monument is marked as described above by scribed metal tags.


The work of location consisted of making a claim map as provided in NRS 517.040. The tie from the claim block to a fixed point is depicted on the location map included with this filing.

The undersigned hereby affirms that there is no Social Security number contained in this document.

Dated this 16th day of January, 2012

SIGNATURE OF LOCATOR:

By:


H. H. Tonking, Agent

REC NUSO-BLM 24-FEB-12 NMC 1067407

DOC # 0219620

02/24/2012

03:47 PM

Official RecordRecording requested By
GOLDEN PICK LLC

Eureka County - NV

Mike Rebaleati - Recorder

Fee: \$22.50

Page 1 of 1

RPTT:

Recorded By: FES

Book- 528 Page- 0341

**CERTIFICATE OF LOCATION
LODE MINING CLAIM****TO ALL WHOM IT MAY CONCERN:**

The undersigned hereby certifies that he has caused to be located the
GBH 20 Lode Mining Claim in the following quarter sections(s):

<u>1/4</u>	<u>Section</u>	<u>Township</u>	<u>Range</u>	<u>Meridian</u>
SW	9	22 NORTH	49 EAST	MDB&M
NW	16	22 NORTH	49 EAST	MDB&M

0219620

In Eureka County, Nevada, on the 5 day of December, 2011.

RECORDER'S STAMP

Name and mailing address of locator is: GOLDEN PICK LLC
1515 1585 Meadow Wood Lane, Suite 3
Reno, NV 89502

The Claim is approximately 1500 feet long and 600 feet wide, such that 10 feet are claimed in a North direction and 1490 feet in a South direction from the point of discovery (monument of location), at which the Notice of Location was posted, together with 300 feet on each side of the monument of location and center line of the Claim. The general course of the lode or vein is from the North to the South direction.

The number, location and markings on each corner monument are as follows:

<u>Corner</u>	<u>Location</u>	<u>Markings</u>	<u>Description</u>
No. 1:	Northwest Corner	N.W. Corner GBH 20	2" x 2" x 4' wood post
No. 2:	Northeast Corner	N.E. Corner GBH 20	2" x 2" x 4' wood post
No. 3:	Southeast Corner	S.E. Corner GBH 20	2" x 2" x 4' wood post
No. 4:	Southwest Corner	S.W. Corner GBH 20	2" x 2" x 4' wood post

As erected on the ground, each corner monument is marked as described above by scribed metal tags.

The work of location consisted of making a claim map as provided in NRS 517.040. The tie from the claim block to a fixed point is depicted on the location map included with this filing.

The undersigned hereby affirms that there is no Social Security number contained in this document.

Dated this 16th day of January, 2012

SIGNATURE OF LOCATOR:

By:

H. H. Tonking, Agent

DOC # 0219621

02/24/2012

03:47 PM

Official Record
Recording requested By
GOLDEN PICK LLC

Eureka County - NV

Mike Rebaleati - Recorder

Fee: \$22.50

Page 1 of 1

RPTT:

Recorded By: FES

Book- 528 Page- 0342



CERTIFICATE OF LOCATION LODE MINING CLAIM

TO ALL WHOM IT MAY CONCERN:

The undersigned hereby certifies that he has caused to be located the
GBH 21 Lode Mining Claim in the following quarter sections(s):

<u>1/4</u>	<u>Section</u>	<u>Township</u>	<u>Range</u>	<u>Meridian</u>
SW	9	22 NORTH	49 EAST	MDB&M

In Eureka County, Nevada, on the 5 day of December, 2011.

RECORDER'S STAMP

Name and mailing address of locator is: GOLDEN PICK LLC
1545-1585 Meadow Wood Lane, Suite 3
Reno, NV 89502

The Claim is approximately 1500 feet long and 600 feet wide, such that 1490 feet are claimed in a North direction and 10 feet in a South direction from the point of discovery (monument of location), at which the Notice of Location was posted, together with 300 feet on each side of the monument of location and center line of the Claim. The general course of the lode or vein is from the North to the South direction.

The number, location and markings on each corner monument are as follows:

<u>Corner</u>	<u>Location</u>	<u>Markings</u>	<u>Description</u>
No. 1:	Northwest Corner	N.W. Corner GBH 21	2" x 2" x 4' wood post
No. 2:	Northeast Corner	N.E. Corner GBH 21	2" x 2" x 4' wood post
No. 3:	Southeast Corner	S.E. Corner GBH 21	2" x 2" x 4' wood post
No. 4:	Southwest Corner	S.W. Corner GBH 21	2" x 2" x 4' wood post

As erected on the ground, each corner monument is marked as described above by scribed metal tags.

The work of location consisted of making a claim map as provided in NRS 517.040. The tie from the claim block to a fixed point is depicted on the location map included with this filing.

The undersigned hereby affirms that there is no Social Security number contained in this document.

Dated this 16th day of January, 2012

SIGNATURE OF LOCATOR:

By:


H. H. Tonking, Agent

DOC # 0219622

02/24/2012

03:47 PM

Official RecordRecording requested By
GOLDEN PICK LLC

Eureka County - NV

Mike Rebaleati - Recorder

Fee: \$22.50

Page 1 of 1

RPTT:

Recorded By: FES

Book- 528 Page- 0343

**CERTIFICATE OF LOCATION
LODE MINING CLAIM****TO ALL WHOM IT MAY CONCERN:**

The undersigned hereby certifies that he has caused to be located the
GBH 22 Lode Mining Claim in the following quarter sections(s):

<u>1/4</u>	<u>Section</u>	<u>Township</u>	<u>Range</u>	<u>Meridian</u>
SW	9	22 NORTH	49 EAST	MDB&M
NW	16	22 NORTH	49 EAST	MDB&M

In Eureka County, Nevada, on the 5 day of December, 2011.

RECORDER'S STAMP

Name and mailing address of locator is: GOLDEN PICK LLC
~~1545-1585~~ Meadow Wood Lane, Suite 3
Reno, NV 89502

The Claim is approximately 1500 feet long and 600 feet wide, such that 10 feet are claimed in a North direction and 1490 feet in a South direction from the point of discovery (monument of location), at which the Notice of Location was posted, together with 300 feet on each side of the monument of location and center line of the Claim. The general course of the lode or vein is from the North to the South direction.

The number, location and markings on each corner monument are as follows:

<u>Corner</u>	<u>Location</u>	<u>Markings</u>	<u>Description</u>
No. 1:	Northwest Corner	N.W. Corner GBH 22	2" x 2" x 4' wood post
No. 2:	Northeast Corner	N.E. Corner GBH 22	2" x 2" x 4' wood post
No. 3:	Southeast Corner	S.E. Corner GBH 22	2" x 2" x 4' wood post
No. 4:	Southwest Corner	S.W. Corner GBH 22	2" x 2" x 4' wood post

As erected on the ground, each corner monument is marked as described above by scribed metal tags.


The work of location consisted of making a claim map as provided in NRS 517.040. The tie from the claim block to a fixed point is depicted on the location map included with this filing.

The undersigned hereby affirms that there is no Social Security number contained in this document.

Dated this 16th day of January, 2012

SIGNATURE OF LOCATOR:

By:


H. H. Tonking, Agent

DOC # 0219623

02/24/2012

03:47 PM

Official Record

Recording requested By
GOLDEN PICK LLC

Eureka County - NV
Mike Rebaleati - Recorder

Fee: \$22.50

Page 1 of 1

RPTT:

Recorded By: FES

Book- 528 Page- 0344



0219623

**CERTIFICATE OF LOCATION
LODE MINING CLAIM**

TO ALL WHOM IT MAY CONCERN:

The undersigned hereby certifies that he has caused to be located the
GBH 23 Lode Mining Claim in the following quarter sections(s):

<u>1/4</u>	<u>Section</u>	<u>Township</u>	<u>Range</u>	<u>Meridian</u>
SW	9	22 NORTH	49 EAST	MDB&M
SE	9	22 NORTH	49 EAST	MDB&M

In Eureka County, Nevada, on the 5 day of December, 2011.

RECORDER'S STAMP

Name and mailing address of locator is: GOLDEN PICK LLC
1545-1585 Meadow Wood Lane, Suite 3
Reno, NV 89502

The Claim is approximately 1500 feet long and 400 feet wide, such that 1490 feet are claimed in a North direction and 10 feet in a South direction from the point of discovery (monument of location), at which the Notice of Location was posted, together with 200 feet on each side of the monument of location and center line of the Claim. The general course of the lode or vein is from the North to the South direction.

The number, location and markings on each corner monument are as follows:

<u>Corner</u>	<u>Location</u>	<u>Markings</u>	<u>Description</u>
No. 1:	Northwest Corner	N.W. Corner GBH 23	2" x 2" x 4' wood post
No. 2:	Northeast Corner	N.E. Corner GBH 23	2" x 2" x 4' wood post
No. 3:	Southeast Corner	S.E. Corner GBH 23	2" x 2" x 4' wood post
No. 4:	Southwest Corner	S.W. Corner GBH 23	2" x 2" x 4' wood post

As erected on the ground, each corner monument is marked as described above by scribed metal tags.


The work of location consisted of making a claim map as provided in NRS 517.040. The tie from the claim block to a fixed point is depicted on the location map included with this filing.

The undersigned hereby affirms that there is no Social Security number contained in this document.

Dated this 16th day of January, 2012

SIGNATURE OF LOCATOR:

By:


H.H. Tonking, Agent

DOC # 0219624

02/24/2012

03:47 PM

Official RecordRecording requested By
GOLDEN PICK LLC

Eureka County - NV

Mike Rebaleati - Recorder

Fee: \$22.50

Page 1 of 1

RPTT:

Recorded By: FES

Book- 526 Page- 0345



**CERTIFICATE OF LOCATION
LODE MINING CLAIM**

TO ALL WHOM IT MAY CONCERN:

The undersigned hereby certifies that he has caused to be located the
GBH 24 Lode Mining Claim in the following quarter sections(s):

<u>1/4</u>	<u>Section</u>	<u>Township</u>	<u>Range</u>	<u>Meridian</u>
SW	9	22 NORTH	49 EAST	MDB&M
SE	9	22 NORTH	49 EAST	MDB&M
NW	16	22 NORTH	49 EAST	MDB&M
NE	16	22 NORTH	49 EAST	MDB&M

In Eureka County, Nevada, on the 5 day of December, 2011.

RECORDER'S STAMP

Name and mailing address of locator is: GOLDEN PICK LLC
1545-1585 Meadow Wood Lane, Suite 3
Reno, NV 89502

The Claim is approximately 1500 feet long and 400 feet wide, such that 10 feet are claimed in a North direction and 1490 feet in a South direction from the point of discovery (monument of location), at which the Notice of Location was posted, together with 200 feet on each side of the monument of location and center line of the Claim. The general course of the lode or vein is from the North to the South direction.

The number, location and markings on each corner monument are as follows:

<u>Corner</u>	<u>Location</u>	<u>Markings</u>	<u>Description</u>
No. 1:	Northwest Corner	N.W. Corner GBH 24	2" x 2" x 4' wood post
No. 2:	Northeast Corner	N.E. Corner GBH 24	2" x 2" x 4' wood post
No. 3:	Southeast Corner	S.E. Corner GBH 24	2" x 2" x 4' wood post
No. 4:	Southwest Corner	S.W. Corner GBH 24	2" x 2" x 4' wood post

As erected on the ground, each corner monument is marked as described above by scribed metal tags.

The work of location consisted of making a claim map as provided in NRS 517.040. The tie from the claim block to a fixed point is depicted on the location map included with this filing.

The undersigned hereby affirms that there is no Social Security number contained in this document.

Dated this 16th day of January, 2012

SIGNATURE OF LOCATOR:

By: _____

H. H. Ponking, Agent

REC NUSO-BLM 24-FEB-12 NMC 1067412

DOC # 0219625

02/24/2012

03:47 PM

Official RecordRecording requested By
GOLDEN PICK LLC

Eureka County - NV

Mike Rebaleati - Recorder

Fee: \$22.50

Page 1 of 1

RPTT:

Recorded By FES

Book- 528 Page- 0346



**CERTIFICATE OF LOCATION
LODE MINING CLAIM**

TO ALL WHOM IT MAY CONCERN:

The undersigned hereby certifies that he has caused to be located the
GBH 25 Lode Mining Claim in the following quarter sections(s):

<u>1/4</u>	<u>Section</u>	<u>Township</u>	<u>Range</u>	<u>Meridian</u>
NE	18	22 NORTH	49 EAST	MDB&M
NW	17	22 NORTH	49 EAST	MDB&M

In Eureka County, Nevada, on the 6 day of December, 2011.

RECORDER'S STAMP

Name and mailing address of locator is: GOLDEN PICK LLC
1545-1585 Meadow Wood Lane, Suite 3
Reno, NV 89502

The Claim is approximately 1500 feet long and 600 feet wide, such that 1490 feet are claimed in a North direction and 10 feet in a South direction from the point of discovery (monument of location), at which the Notice of Location was posted, together with 300 feet on each side of the monument of location and center line of the Claim. The general course of the lode or vein is from the North to the South direction.

The number, location and markings on each corner monument are as follows:

<u>Corner</u>	<u>Location</u>	<u>Markings</u>	<u>Description</u>
No. 1:	Northwest Corner	N.W. Corner GBH 25	2" x 2" x 4' wood post
No. 2:	Northeast Corner	N.E. Corner GBH 25	2" x 2" x 4' wood post
No. 3:	Southeast Corner	S.E. Corner GBH 25	2" x 2" x 4' wood post
No. 4:	Southwest Corner	S.W. Corner GBH 25	2" x 2" x 4' wood post

As erected on the ground, each corner monument is marked as described above by scribed metal tags.

The work of location consisted of making a claim map as provided in NRS 517.040. The tie from the claim block to a fixed point is depicted on the location map included with this filing.

The undersigned hereby affirms that there is no Social Security number contained in this document.

Dated this 16th day of January, 2012

SIGNATURE OF LOCATOR:

By: 

H. H. Tonking, Agent

DOC # 0219626

02/24/2012

03:47 PM

Official RecordRecording requested By
GOLDEN PICK LLC

Eureka County - NV

Mike Rebaleati - Recorder

Fee: \$22.50

Page 1 of 1

RPTT.

Recorded By: FES

Book- 52B Page- 0347



0219626

**CERTIFICATE OF LOCATION
LODE MINING CLAIM**

TO ALL WHOM IT MAY CONCERN:

The undersigned hereby certifies that he has caused to be located the
GBH 26 Lode Mining Claim in the following quarter sections(s):

<u>1/4</u>	<u>Section</u>	<u>Township</u>	<u>Range</u>	<u>Meridian</u>
NE	18	22 NORTH	49 EAST	MDB&M
SE	18	22 NORTH	49 EAST	MDB&M
NW	17	22 NORTH	49 EAST	MDB&M
SW	17	22 NORTH	49 EAST	MDB&M

In Eureka County, Nevada, on the 6 day of December, 2011.

RECORDER'S STAMP

Name and mailing address of locator is: GOLDEN PICK LLC
1515 1585 Meadow Wood Lane, Suite 3
Reno, NV 89502

The Claim is approximately 1500 feet long and 600 feet wide, such that 10 feet are claimed in a North direction and 1490 feet in a South direction from the point of discovery (monument of location), at which the Notice of Location was posted, together with 300 feet on each side of the monument of location and center line of the Claim. The general course of the lode or vein is from the North to the South direction.

The number, location and markings on each corner monument are as follows:

<u>Corner</u>	<u>Location</u>	<u>Markings</u>	<u>Description</u>
No. 1:	Northwest Corner	N.W. Corner GBH 26	2" x 2" x 4' wood post
No. 2:	Northeast Corner	N.E. Corner GBH 26	2" x 2" x 4' wood post
No. 3:	Southeast Corner	S.E. Corner GBH 26	2" x 2" x 4' wood post
No. 4:	Southwest Corner	S.W. Corner GBH 26	2" x 2" x 4' wood post

As erected on the ground, each corner monument is marked as described above by scribed metal tags.


The work of location consisted of making a claim map as provided in NRS 517.040. The tie from the claim block to a fixed point is depicted on the location map included with this filing.

The undersigned hereby affirms that there is no Social Security number contained in this document.

Dated this 16th day of January, 2012

SIGNATURE OF LOCATOR:

By:


H. H. Tonking, Agent

REC NUS0-BLM 24-FEB-12 NMC 1067414

DOC # 0219627

02/24/2012

03:47 PM

Official RecordRecording requested By
GOLDEN PICK LLCEureka County - NV
Mike Rebaleati - Recorder

Fee: \$22.50

Page 1 of 1

RPT:

Recorded By: FES

Book- 528 Page- 0348

**CERTIFICATE OF LOCATION
LODE MINING CLAIM****TO ALL WHOM IT MAY CONCERN:**

The undersigned hereby certifies that he has caused to be located the
GBH 27 Lode Mining Claim in the following quarter sections(s):

<u>1/4</u>	<u>Section</u>	<u>Township</u>	<u>Range</u>	<u>Meridian</u>
NW	17	22 NORTH	49 EAST	MDB&M



0219627

In Eureka County, Nevada, on the 6 day of December, 2011.

RECORDER'S STAMP

Name and mailing address of locator is: GOLDEN PICK LLC
1545 -1585 Meadow Wood Lane, Suite 3
Reno, NV 89502

The Claim is approximately 1500 feet long and 600 feet wide, such that 1490 feet are claimed in a North direction and 10 feet in a South direction from the point of discovery (monument of location), at which the Notice of Location was posted, together with 300 feet on each side of the monument of location and center line of the Claim. The general course of the lode or vein is from the North to the South direction.

The number, location and markings on each corner monument are as follows:

<u>Corner</u>	<u>Location</u>	<u>Markings</u>	<u>Description</u>
No. 1:	Northwest Corner	N.W. Corner GBH 27	2" x 2" x 4' wood post
No. 2:	Northeast Corner	N.E. Corner GBH 27	2" x 2" x 4' wood post
No. 3:	Southeast Corner	S.E. Corner GBH 27	2" x 2" x 4' wood post
No. 4:	Southwest Corner	S.W. Corner GBH 27	2" x 2" x 4' wood post

As erected on the ground, each corner monument is marked as described above by scribed metal tags.

The work of location consisted of making a claim map as provided in NRS 517.040. The tie from the claim block to a fixed point is depicted on the location map included with this filing.

The undersigned hereby affirms that there is no Social Security number contained in this document.

Dated this 16th day of January, 2012

SIGNATURE OF LOCATOR:

By:

H. H. Tonking, Agent

DOC # 0219628

02/24/2012

03:47 PM

Official RecordRecording requested By
GOLDEN PICK LLCEureka County - NV
Mike Rebaleati - Recorder

Fee: \$22.50

Page 1 of 1

RPTT:

Recorded By: FES

Book- 528 Page- 0349

**CERTIFICATE OF LOCATION
LODE MINING CLAIM****TO ALL WHOM IT MAY CONCERN:**

The undersigned hereby certifies that he has caused to be located the
GBH 28 Lode Mining Claim in the following quarter sections(s):

<u>1/4</u>	<u>Section</u>	<u>Township</u>	<u>Range</u>	<u>Meridian</u>
NW	17	22 NORTH	49 EAST	MDB&M
SW	17	22 NORTH	49 EAST	MDB&M



In Eureka County, Nevada, on the 6 day of December, 2011.

RECORDER'S STAMP

Name and mailing address of locator is: GOLDEN PICK LLC
1545 ~~1585~~ Meadow Wood Lane, Suite 3
Reno, NV 89502

The Claim is approximately 1500 feet long and 600 feet wide, such that 10 feet are claimed in a North direction and 1490 feet in a South direction from the point of discovery (monument of location), at which the Notice of Location was posted, together with 300 feet on each side of the monument of location and center line of the Claim. The general course of the lode or vein is from the North to the South direction.

The number, location and markings on each corner monument are as follows:

<u>Corner</u>	<u>Location</u>	<u>Markings</u>	<u>Description</u>
No. 1:	Northwest Corner	N.W. Corner GBH 28	2" x 2" x 4' wood post
No. 2:	Northeast Corner	N.E. Corner GBH 28	2" x 2" x 4' wood post
No. 3:	Southeast Corner	S.E. Corner GBH 28	2" x 2" x 4' wood post
No. 4:	Southwest Corner	S.W. Corner GBH 28	2" x 2" x 4' wood post

As erected on the ground, each corner monument is marked as described above by scribed metal tags.

The work of location consisted of making a claim map as provided in NRS 517.040. The tie from the claim block to a fixed point is depicted on the location map included with this filing.

The undersigned hereby affirms that there is no Social Security number contained in this document.

Dated this 16th day of January, 2012

SIGNATURE OF LOCATOR:

By:

H. H. Tonking, Agent

DOC # 0219629

02/24/2012

03:47 PM

Official RecordRecording requested By
GOLDEN PICK LLC

Eureka County - NV

Mike Rebaleati - Recorder

Fee: \$22.50

Page 1 of 1

RPTT:

Recorded By: FES

Book- 528 Page- 0350

**CERTIFICATE OF LOCATION
LODE MINING CLAIM****TO ALL WHOM IT MAY CONCERN:**

The undersigned hereby certifies that he has caused to be located the
GBH 29 Lode Mining Claim in the following quarter sections(s):

<u>1/4</u>	<u>Section</u>	<u>Township</u>	<u>Range</u>	<u>Meridian</u>
NW	17	22 NORTH	49 EAST	MDB&M



In Eureka County, Nevada, on the 6 day of December, 2011.

RECORDER'S STAMP

Name and mailing address of locator is: GOLDEN PICK LLC
1515-1585 Meadow Wood Lane, Suite 3
Reno, NV 89502

The Claim is approximately 1500 feet long and 600 feet wide, such that 1490 feet are claimed in a North direction and 10 feet in a South direction from the point of discovery (monument of location), at which the Notice of Location was posted, together with 300 feet on each side of the monument of location and center line of the Claim. The general course of the lode or vein is from the North to the South direction.

The number, location and markings on each corner monument are as follows:

<u>Corner</u>	<u>Location</u>	<u>Markings</u>	<u>Description</u>
No. 1:	Northwest Corner	N.W. Corner GBH 29	2" x 2" x 4' wood post
No. 2:	Northeast Corner	N.E. Corner GBH 29	2" x 2" x 4' wood post
No. 3:	Southeast Corner	S.E. Corner GBH 29	2" x 2" x 4' wood post
No. 4:	Southwest Corner	S.W. Corner GBH 29	2" x 2" x 4' wood post

As erected on the ground, each corner monument is marked as described above by scribed metal tags.

The work of location consisted of making a claim map as provided in NRS 517.040. The tie from the claim block to a fixed point is depicted on the location map included with this filing.

The undersigned hereby affirms that there is no Social Security number contained in this document.

Dated this 16th day of January, 2012

SIGNATURE OF LOCATOR:

By:

H. H. Tonking, Agent

REC NUSO-BLM 24-FEB-12 NMC 1067417

DOC # 0219630

02/24/2012

03:47 PM

Official RecordRecording requested By
GOLDEN PICK LLCEureka County - NV
Mike Rebaleati - Recorder

Fee: \$22.50

Page 1 of 1

RPTT:

Recorded By: FES

Book- 528 Page- 0351

**CERTIFICATE OF LOCATION
LODE MINING CLAIM****TO ALL WHOM IT MAY CONCERN:**

The undersigned hereby certifies that he has caused to be located the
GBH 30 Lode Mining Claim in the following quarter sections(s):

<u>1/4</u>	<u>Section</u>	<u>Township</u>	<u>Range</u>	<u>Meridian</u>
NW	17	22 NORTH	49 EAST	MDB&M
SW	17	22 NORTH	49 EAST	MDB&M



0219630

In Eureka County, Nevada, on the 6 day of December, 2011.

RECORDER'S STAMP

Name and mailing address of locator is: GOLDEN PICK LLC
1545-1585 Meadow Wood Lane, Suite 3
Reno, NV 89502

The Claim is approximately 1500 feet long and 600 feet wide, such that 10 feet are claimed in a North direction and 1490 feet in a South direction from the point of discovery (monument of location), at which the Notice of Location was posted, together with 300 feet on each side of the monument of location and center line of the Claim. The general course of the lode or vein is from the North to the South direction.

The number, location and markings on each corner monument are as follows:

<u>Corner</u>	<u>Location</u>	<u>Markings</u>	<u>Description</u>
No. 1:	Northwest Corner	N.W. Corner GBH 30	2" x 2" x 4' wood post
No. 2:	Northeast Corner	N.E. Corner GBH 30	2" x 2" x 4' wood post
No. 3:	Southeast Corner	S.E. Corner GBH 30	2" x 2" x 4' wood post
No. 4:	Southwest Corner	S.W. Corner GBH 30	2" x 2" x 4' wood post

As erected on the ground, each corner monument is marked as described above by scribed metal tags.

The work of location consisted of making a claim map as provided in NRS 517.040. The tie from the claim block to a fixed point is depicted on the location map included with this filing.

The undersigned hereby affirms that there is no Social Security number contained in this document.

Dated this 16th day of January, 2012

SIGNATURE OF LOCATOR:

By:

H. H. Tonking, Agent

DOC # 0219631

02/24/2012

03:47 PM

Official Record

Recording requested By
GOLDEN PICK LLC

Eureka County - NV

Mike Rebaleati - Recorder

Fee: \$22.50

Page 1 of 1

RPTT:

Recorded By FES

Book- 528 Page- 0352

**CERTIFICATE OF LOCATION
LODE MINING CLAIM**

TO ALL WHOM IT MAY CONCERN:

The undersigned hereby certifies that he has caused to be located the
GBH 31 Lode Mining Claim in the following quarter sections(s):

<u>1/4</u>	<u>Section</u>	<u>Township</u>	<u>Range</u>	<u>Meridian</u>
NW	17	22 NORTH	49 EAST	MDB&M



In Eureka County, Nevada, on the 6 day of December, 2011.

RECORDER'S STAMP

Name and mailing address of locator is: GOLDEN PICK LLC
1545-1585 Meadow Wood Lane, Suite 3
Reno, NV 89502

The Claim is approximately 1500 feet long and 600 feet wide, such that 1490 feet are claimed in a North direction and 10 feet in a South direction from the point of discovery (monument of location), at which the Notice of Location was posted, together with 300 feet on each side of the monument of location and center line of the Claim. The general course of the lode or vein is from the North to the South direction.

The number, location and markings on each corner monument are as follows:

<u>Corner</u>	<u>Location</u>	<u>Markings</u>	<u>Description</u>
No. 1:	Northwest Corner	N.W. Corner GBH 31	2" x 2" x 4' wood post
No. 2:	Northeast Corner	N.E. Corner GBH 31	2" x 2" x 4' wood post
No. 3:	Southeast Corner	S.E. Corner GBH 31	2" x 2" x 4' wood post
No. 4:	Southwest Corner	S.W. Corner GBH 31	2" x 2" x 4' wood post

As erected on the ground, each corner monument is marked as described above by scribed metal tags.

The work of location consisted of making a claim map as provided in NRS 517.040. The tie from the claim block to a fixed point is depicted on the location map included with this filing.

The undersigned hereby affirms that there is no Social Security number contained in this document.

Dated this 16th day of January, 2012

SIGNATURE OF LOCATOR:

By: H. H. Tonking
H. H. Tonking, Agent

REC NV50-BLM 24-FEB-12 NMC 1067419

DOC # 0219632

02/24/2012

03:47 PM

Official RecordRecording requested By
GOLDEN PICK LLC

Eureka County - NV

Mike Rebaleati - Recorder

Fee: \$22.50

Page 1 of 1

RPTT:

Recorded By: FES

Book- 528 Page- 0353

**CERTIFICATE OF LOCATION
LODE MINING CLAIM****TO ALL WHOM IT MAY CONCERN:**

The undersigned hereby certifies that he has caused to be located the
GBH 32 Lode Mining Claim in the following quarter sections(s):

<u>1/4</u>	<u>Section</u>	<u>Township</u>	<u>Range</u>	<u>Meridian</u>
NW	17	22 NORTH	49 EAST	MDB&M
SW	17	22 NORTH	49 EAST	MDB&M



0219632

In Eureka County, Nevada, on the 6 day of December, 2011.

RECORDER'S STAMP

Name and mailing address of locator is: GOLDEN PICK LLC
1545-1585 Meadow Wood Lane, Suite 3
Reno, NV 89502

The Claim is approximately 1500 feet long and 600 feet wide, such that 10 feet are claimed in a North direction and 1490 feet in a South direction from the point of discovery (monument of location), at which the Notice of Location was posted, together with 300 feet on each side of the monument of location and center line of the Claim. The general course of the lode or vein is from the North to the South direction.

The number, location and markings on each corner monument are as follows:

<u>Corner</u>	<u>Location</u>	<u>Markings</u>	<u>Description</u>
No. 1:	Northwest Corner	N.W. Corner GBH 32	2" x 2" x 4' wood post
No. 2:	Northeast Corner	N.E. Corner GBH 32	2" x 2" x 4' wood post
No. 3:	Southeast Corner	S.E. Corner GBH 32	2" x 2" x 4' wood post
No. 4:	Southwest Corner	S.W. Corner GBH 32	2" x 2" x 4' wood post

As erected on the ground, each corner monument is marked as described above by scribed metal tags.

The work of location consisted of making a claim map as provided in NRS 517.040. The tie from the claim block to a fixed point is depicted on the location map included with this filing.

The undersigned hereby affirms that there is no Social Security number contained in this document.

Dated this 16th day of January, 2012

SIGNATURE OF LOCATOR:

By:

H. H. Tonking, Agent

REC NUSO-BLM 24-FEB-12 NMC 1067420

DOC # 0219633

02/24/2012

03:47 PM

Official RecordRecording requested By
GOLDEN PICK LLC

Eureka County - NV

Mike Rebaleati - Recorder

Fee: \$22.50

Page 1 of 1

RPTT:

Recorded By: FES

Book- 528 Page- 0354

**CERTIFICATE OF LOCATION
LODE MINING CLAIM****TO ALL WHOM IT MAY CONCERN:**

The undersigned hereby certifies that he has caused to be located the
GBH 33 Lode Mining Claim in the following quarter sections(s):

<u>1/4</u>	<u>Section</u>	<u>Township</u>	<u>Range</u>	<u>Meridian</u>
NW	17	22 NORTH	49 EAST	MDB&M
NE	17	22 NORTH	49 EAST	MDB&M



In Eureka County, Nevada, on the 6 day of December, 2011.

RECORDER'S STAMP

Name and mailing address of locator is: GOLDEN PICK LLC
1515-1585 Meadow Wood Lane, Suite 3
Reno, NV 89502

The Claim is approximately 1500 feet long and 600 feet wide, such that 1490 feet are claimed in a North direction and 10 feet in a South direction from the point of discovery (monument of location), at which the Notice of Location was posted, together with 300 feet on each side of the monument of location and center line of the Claim. The general course of the lode or vein is from the North to the South direction.

The number, location and markings on each corner monument are as follows:

<u>Corner</u>	<u>Location</u>	<u>Markings</u>	<u>Description</u>
No. 1:	Northwest Corner	N.W. Corner GBH 33	2" x 2" x 4' wood post
No. 2:	Northeast Corner	N.E. Corner GBH 33	2" x 2" x 4' wood post
No. 3:	Southeast Corner	S.E. Corner GBH 33	2" x 2" x 4' wood post
No. 4:	Southwest Corner	S.W. Corner GBH 33	2" x 2" x 4' wood post

As erected on the ground, each corner monument is marked as described above by scribed metal tags.

The work of location consisted of making a claim map as provided in NRS 517.040. The tie from the claim block to a fixed point is depicted on the location map included with this filing.

The undersigned hereby affirms that there is no Social Security number contained in this document.

Dated this 16th day of January, 2012

SIGNATURE OF LOCATOR:

By: H. H. Tonking
H. H. Tonking, Agent

DOC # 0219634

02/24/2012

03:47 PM

Official RecordRecording requested By
GOLDEN PICK LLCEureka County - NV
Mike Rebaleati - Recorder

Fee: \$22.50

Page 1 of 1

RPTT:

Recorded By: FES

Book- 528 Page- 0355

**CERTIFICATE OF LOCATION
LODE MINING CLAIM****TO ALL WHOM IT MAY CONCERN:**

The undersigned hereby certifies that he has caused to be located the
GBH 34 Lode Mining Claim in the following quarter sections(s):

<u>1/4</u>	<u>Section</u>	<u>Township</u>	<u>Range</u>	<u>Meridian</u>
NW	17	22 NORTH	49 EAST	MDB&M
NE	17	22 NORTH	49 EAST	MDB&M
SE	17	22 NORTH	49 EAST	MDB&M
SW	17	22 NORTH	49 EAST	MDB&M



0219634

In Eureka County, Nevada, on the 6 day of December, 2011.

RECORDER'S STAMP

Name and mailing address of locator is: GOLDEN PICK LLC
1545-1585 Meadow Wood Lane, Suite 3
Reno, NV 89502

The Claim is approximately 1500 feet long and 600 feet wide, such that 10 feet are claimed in a North direction and 1490 feet in a South direction from the point of discovery (monument of location), at which the Notice of Location was posted, together with 300 feet on each side of the monument of location and center line of the Claim. The general course of the lode or vein is from the North to the South direction.

The number, location and markings on each corner monument are as follows:

<u>Corner</u>	<u>Location</u>	<u>Markings</u>	<u>Description</u>
No. 1:	Northwest Corner	N.W. Corner GBH 34	2" x 2" x 4' wood post
No. 2:	Northeast Corner	N.E. Corner GBH 34	2" x 2" x 4' wood post
No. 3:	Southeast Corner	S.E. Corner GBH 34	2" x 2" x 4' wood post
No. 4:	Southwest Corner	S.W. Corner GBH 34	2" x 2" x 4' wood post

As erected on the ground, each corner monument is marked as described above by scribed metal tags.

The work of location consisted of making a claim map as provided in NRS 517.040. The tie from the claim block to a fixed point is depicted on the location map included with this filing.

The undersigned hereby affirms that there is no Social Security number contained in this document.

Dated this 16th day of January, 2012

SIGNATURE OF LOCATOR:

By:

H. H. Tonking, Agent

DOC # 0219635

02/24/2012

03:47 PM

Official RecordRecording requested By
GOLDEN PICK LLC

Eureka County - NV

Mike Rebaleati - Recorder

Fee: \$22.50

Page 1 of 1

RPTT:

Recorded By: FES

Book- 528 Page- 0356

**CERTIFICATE OF LOCATION
LODE MINING CLAIM****TO ALL WHOM IT MAY CONCERN:**

The undersigned hereby certifies that he has caused to be located the
GBH 35 Lode Mining Claim in the following quarter sections(s):

<u>1/4</u>	<u>Section</u>	<u>Township</u>	<u>Range</u>	<u>Meridian</u>
NE	17	22 NORTH	49 EAST	MDB&M



0219635

In Eureka County, Nevada, on the 6 day of December, 2011.

RECORDER'S STAMP

Name and mailing address of locator is: GOLDEN PICK LLC
1545 1585 Meadow Wood Lane, Suite 3
Reno, NV 89502

The Claim is approximately 1500 feet long and 600 feet wide, such that 1490 feet are claimed in a North direction and 10 feet in a South direction from the point of discovery (monument of location), at which the Notice of Location was posted, together with 300 feet on each side of the monument of location and center line of the Claim. The general course of the lode or vein is from the North to the South direction.

The number, location and markings on each corner monument are as follows:

<u>Corner</u>	<u>Location</u>	<u>Markings</u>	<u>Description</u>
No. 1:	Northwest Corner	N.W. Corner GBH 35	2" x 2" x 4' wood post
No. 2:	Northeast Corner	N.E. Corner GBH 35	2" x 2" x 4' wood post
No. 3:	Southeast Corner	S.E. Corner GBH 35	2" x 2" x 4' wood post
No. 4:	Southwest Corner	S.W. Corner GBH 35	2" x 2" x 4' wood post

As erected on the ground, each corner monument is marked as described above by scribed metal tags.

The work of location consisted of making a claim map as provided in NRS 517.040. The tie from the claim block to a fixed point is depicted on the location map included with this filing.

The undersigned hereby affirms that there is no Social Security number contained in this document.

Dated this 16th day of January, 2012

SIGNATURE OF LOCATOR:

By:

H. H. Tonking, Agent

REC NUSO-BLM 24-FEB-12 NNC 1067423

Official Record

Recording requested By
GOLDEN PICK LLCEureka County - NV
Mike Rebaleati - Recorder

Fee: \$22.50

Page 1 of 1

RPTT:

Recorded By: FES

Book- 528 Page- 0357

CERTIFICATE OF LOCATION
LODE MINING CLAIM

TO ALL WHOM IT MAY CONCERN:

The undersigned hereby certifies that he has caused to be located the
GBH 36 Lode Mining Claim in the following quarter sections(s):

<u>1/4</u>	<u>Section</u>	<u>Township</u>	<u>Range</u>	<u>Meridian</u>
NE	17	22 NORTH	49 EAST	MDB&M
SE	17	22 NORTH	49 EAST	MDB&M

In Eureka County, Nevada, on the 6 day of December, 2011.

RECORDER'S STAMP

Name and mailing address of locator is: GOLDEN PICK LLC
1515-1585 Meadow Wood Lane, Suite 3
Reno, NV 89502

The Claim is approximately 1500 feet long and 600 feet wide, such that 10 feet are claimed in a North direction and 1490 feet in a South direction from the point of discovery (monument of location), at which the Notice of Location was posted, together with 300 feet on each side of the monument of location and center line of the Claim. The general course of the lode or vein is from the North to the South direction.

The number, location and markings on each corner monument are as follows:

<u>Corner</u>	<u>Location</u>	<u>Markings</u>	<u>Description</u>
No. 1:	Northwest Corner	N.W. Corner GBH 36	2" x 2" x 4' wood post
No. 2:	Northeast Corner	N.E. Corner GBH 36	2" x 2" x 4' wood post
No. 3:	Southeast Corner	S.E. Corner GBH 36	2" x 2" x 4' wood post
No. 4:	Southwest Corner	S.W. Corner GBH 36	2" x 2" x 4' wood post

As erected on the ground, each corner monument is marked as described above by scribed metal tags.


The work of location consisted of making a claim map as provided in NRS 517.040. The tie from the claim block to a fixed point is depicted on the location map included with this filing.

The undersigned hereby affirms that there is no Social Security number contained in this document.

Dated this 16th day of January, 2012

SIGNATURE OF LOCATOR:

By:


H. H. Tonking, Agent

DOC # 0219637

02/24/2012

03:47 PM

Official Record

Recording requested By
GOLDEN PICK LLC

Eureka County - NV

Mike Rebaleati - Recorder

Fee: \$22.50

Page 1 of 1

RPTT:

Recorded By: FES

Book- 528 Page- 0358

**CERTIFICATE OF LOCATION
LODE MINING CLAIM**

TO ALL WHOM IT MAY CONCERN:

The undersigned hereby certifies that he has caused to be located the
GBH 37 Lode Mining Claim in the following quarter sections(s):

<u>1/4</u>	<u>Section</u>	<u>Township</u>	<u>Range</u>	<u>Meridian</u>
<u>NE</u>	<u>17</u>	<u>22 NORTH</u>	<u>49 EAST</u>	<u>MDB&M</u>
<u> </u>	<u> </u>	<u> </u>	<u> </u>	<u> </u>
<u> </u>	<u> </u>	<u> </u>	<u> </u>	<u> </u>
<u> </u>	<u> </u>	<u> </u>	<u> </u>	<u> </u>



In Eureka County, Nevada, on the 6 day of December, 2011.

RECORDER'S STAMP

Name and mailing address of locator is: GOLDEN PICK LLC
1545-1585 Meadow Wood Lane, Suite 3
Reno, NV 89502

The Claim is approximately 1500 feet long and 600 feet wide, such that 1490 feet are claimed in a North direction and 10 feet in a South direction from the point of discovery (monument of location), at which the Notice of Location was posted, together with 300 feet on each side of the monument of location and center line of the Claim. The general course of the lode or vein is from the North to the South direction.

The number, location and markings on each corner monument are as follows:

<u>Corner</u>	<u>Location</u>	<u>Markings</u>	<u>Description</u>
No. 1:	Northwest Corner	N.W. Corner GBH 37	2" x 2" x 4' wood post
No. 2:	Northeast Corner	N.E. Corner GBH 37	2" x 2" x 4' wood post
No. 3:	Southeast Corner	S.E. Corner GBH 37	2" x 2" x 4' wood post
No. 4:	Southwest Corner	S.W. Corner GBH 37	2" x 2" x 4' wood post

As erected on the ground, each corner monument is marked as described above by scribed metal tags.

The work of location consisted of making a claim map as provided in NRS 517.040. The tie from the claim block to a fixed point is depicted on the location map included with this filing.

The undersigned hereby affirms that there is no Social Security number contained in this document.

Dated this 16th day of January, 2012

SIGNATURE OF LOCATOR:

By: H. H. Tonking
H. H. Tonking, Agent

REC NUSO-BLM 24-FEB-12 NMC 1067425

DOC # 0219638

02/24/2012

03:47 PM

Official RecordRecording requested By
GOLDEN PICK LLC

Eureka County - NV

Mike Rebaleati - Recorder

Fee: \$22.50

Page 1 of 1

RPTT:

Recorded By: FES

Book- 528 Page- 0359

**CERTIFICATE OF LOCATION
LODE MINING CLAIM****TO ALL WHOM IT MAY CONCERN:**

The undersigned hereby certifies that he has caused to be located the
GBH 38 Lode Mining Claim in the following quarter sections(s):

<u>1/4</u>	<u>Section</u>	<u>Township</u>	<u>Range</u>	<u>Meridian</u>
NE	17	22 NORTH	49 EAST	MDB&M
SE	17	22 NORTH	49 EAST	MDB&M



In Eureka County, Nevada, on the 6 day of December, 2011.

RECORDER'S STAMP

Name and mailing address of locator is: GOLDEN PICK LLC
1545 ~~1585~~ Meadow Wood Lane, Suite 3
Reno, NV 89502

The Claim is approximately 1500 feet long and 600 feet wide, such that 10 feet are claimed in a North direction and 1490 feet in a South direction from the point of discovery (monument of location), at which the Notice of Location was posted, together with 300 feet on each side of the monument of location and center line of the Claim. The general course of the lode or vein is from the North to the South direction.

The number, location and markings on each corner monument are as follows:

<u>Corner</u>	<u>Location</u>	<u>Markings</u>	<u>Description</u>
No. 1:	Northwest Corner	N.W. Corner GBH 38	2" x 2" x 4' wood post
No. 2:	Northeast Corner	N.E. Corner GBH 38	2" x 2" x 4' wood post
No. 3:	Southeast Corner	S.E. Corner GBH 38	2" x 2" x 4' wood post
No. 4:	Southwest Corner	S.W. Corner GBH 38	2" x 2" x 4' wood post

As erected on the ground, each corner monument is marked as described above by scribed metal tags.

The work of location consisted of making a claim map as provided in NRS 517.040. The tie from the claim block to a fixed point is depicted on the location map included with this filing.

The undersigned hereby affirms that there is no Social Security number contained in this document.

Dated this 16th day of January, 2012

SIGNATURE OF LOCATOR:

By:

H. H. Tonking, Agent

DOC # 0219639

02/24/2012

03:47 PM

Official RecordRecording requested By
GOLDEN PICK LLC

Eureka County - NV

Mike Rebaleati - Recorder

Fee: \$22.50

Page 1 of 1

RPTT:

Recorded By: FES

Book- 528 Page- 0360

**CERTIFICATE OF LOCATION
LODE MINING CLAIM****TO ALL WHOM IT MAY CONCERN:**

The undersigned hereby certifies that he has caused to be located the
GBH 39 Lode Mining Claim in the following quarter sections(s):

<u>1/4</u>	<u>Section</u>	<u>Township</u>	<u>Range</u>	<u>Meridian</u>
NE	17	22 NORTH	49 EAST	MDB&M
NW	16	22 NORTH	49 EAST	MDB&M

0219639

In Eureka County, Nevada, on the 6 day of December, 2011.

RECORDER'S STAMP

Name and mailing address of locator is: GOLDEN PICK LLC
1545 ~~1585~~ Meadow Wood Lane, Suite 3
Reno, NV 89502

The Claim is approximately 1500 feet long and 600 feet wide, such that 1490 feet are claimed in a North direction and 10 feet in a South direction from the point of discovery (monument of location), at which the Notice of Location was posted, together with 300 feet on each side of the monument of location and center line of the Claim. The general course of the lode or vein is from the North to the South direction.

The number, location and markings on each corner monument are as follows:

<u>Corner</u>	<u>Location</u>	<u>Markings</u>	<u>Description</u>
No. 1:	Northwest Corner	N.W. Corner GBH 39	2" x 2" x 4' wood post
No. 2:	Northeast Corner	N.E. Corner GBH 39	2" x 2" x 4' wood post
No. 3:	Southeast Corner	S.E. Corner GBH 39	2" x 2" x 4' wood post
No. 4:	Southwest Corner	S.W. Corner GBH 39	2" x 2" x 4' wood post

As erected on the ground, each corner monument is marked as described above by scribed metal tags.

The work of location consisted of making a claim map as provided in NRS 517.040. The tie from the claim block to a fixed point is depicted on the location map included with this filing.

The undersigned hereby affirms that there is no Social Security number contained in this document.

Dated this 16th day of January, 2012

SIGNATURE OF LOCATOR:

By:


H. H. Tonking, Agent

REC NUSO-BLM 24-FEB-12 NMC 1067427

DOC # 0219640

02/24/2012

03:47 PM

Official RecordRecording requested By
GOLDEN PICK LLCEureka County - NV
Mike Rebaleati - Recorder

Fee: \$22.50

Page 1 of 1

RPTT:

Recorded By: FES

Book- 528 Page- 0361

**CERTIFICATE OF LOCATION
LODE MINING CLAIM****TO ALL WHOM IT MAY CONCERN:**

The undersigned hereby certifies that he has caused to be located the
GBH 40 Lode Mining Claim in the following quarter sections(s):



<u>1/4</u>	<u>Section</u>	<u>Township</u>	<u>Range</u>	<u>Meridian</u>
NE	17	22 NORTH	49 EAST	MDB&M
SE	17	22 NORTH	49 EAST	MDB&M
NW	16	22 NORTH	49 EAST	MDB&M
SW	16	22 NORTH	49 EAST	MDB&M

In Eureka County, Nevada, on the 6 day of December, 2011.

RECORDER'S STAMP

Name and mailing address of locator is: GOLDEN PICK LLC
1545 ~~1585~~ Meadow Wood Lane, Suite 3
Reno, NV 89502

The Claim is approximately 1500 feet long and 600 feet wide, such that 10 feet are claimed in a North direction and 1490 feet in a South direction from the point of discovery (monument of location), at which the Notice of Location was posted, together with 300 feet on each side of the monument of location and center line of the Claim. The general course of the lode or vein is from the North to the South direction.

The number, location and markings on each corner monument are as follows:

<u>Corner</u>	<u>Location</u>	<u>Markings</u>	<u>Description</u>
No. 1:	Northwest Corner	N.W. Corner GBH 40	2" x 2" x 4' wood post
No. 2:	Northeast Corner	N.E. Corner GBH 40	2" x 2" x 4' wood post
No. 3:	Southeast Corner	S.E. Corner GBH 40	2" x 2" x 4' wood post
No. 4:	Southwest Corner	S.W. Corner GBH 40	2" x 2" x 4' wood post

As erected on the ground, each corner monument is marked as described above by scribed metal tags.

The work of location consisted of making a claim map as provided in NRS 517.040. The tie from the claim block to a fixed point is depicted on the location map included with this filing.

The undersigned hereby affirms that there is no Social Security number contained in this document.

Dated this 16th day of January, 2012

SIGNATURE OF LOCATOR:

By:

H. H. Tonking, Agent

DOC # 0219641

02/24/2012

03:47 PM

Official RecordRecording requested By
GOLDEN PICK LLC

Eureka County - NV

Mike Rebaleati - Recorder

Fee: \$22.50

Page 1 of 1

RPTT:

Recorded By: FES

Book- 528 Page- 0362

**CERTIFICATE OF LOCATION
LODE MINING CLAIM****TO ALL WHOM IT MAY CONCERN:**

The undersigned hereby certifies that he has caused to be located the
GBH 41 Lode Mining Claim in the following quarter sections(s):

<u>1/4</u>	<u>Section</u>	<u>Township</u>	<u>Range</u>	<u>Meridian</u>
NW	16	22 NORTH	49 EAST	MDB&M



0219641

In Eureka County, Nevada, on the 6 day of December, 2011.

RECORDER'S STAMP

Name and mailing address of locator is: GOLDEN PICK LLC
~~1545~~ 1585 Meadow Wood Lane, Suite 3
Reno, NV 89502

The Claim is approximately 1500 feet long and 600 feet wide, such that 1490 feet are claimed in a North direction and 10 feet in a South direction from the point of discovery (monument of location), at which the Notice of Location was posted, together with 300 feet on each side of the monument of location and center line of the Claim. The general course of the lode or vein is from the North to the South direction.

The number, location and markings on each corner monument are as follows:

<u>Corner</u>	<u>Location</u>	<u>Markings</u>	<u>Description</u>
No. 1:	Northwest Corner	N.W. Corner GBH 41	2" x 2" x 4' wood post
No. 2:	Northeast Corner	N.E. Corner GBH 41	2" x 2" x 4' wood post
No. 3:	Southeast Corner	S.E. Corner GBH 41	2" x 2" x 4' wood post
No. 4:	Southwest Corner	S.W. Corner GBH 41	2" x 2" x 4' wood post

As erected on the ground, each corner monument is marked as described above by scribed metal tags.

The work of location consisted of making a claim map as provided in NRS 517.040. The tie from the claim block to a fixed point is depicted on the location map included with this filing.

The undersigned hereby affirms that there is no Social Security number contained in this document.

Dated this 16th day of January, 2012

SIGNATURE OF LOCATOR:

By: 

H. H. Tonking, Agent

DOC # 0219642

02/24/2012

03:47 PM

Official RecordRecording requested By
GOLDEN PICK LLC

Eureka County - NV

Mike Rebaleati - Recorder

Fee: \$22.50

Page 1 of 1

RPTT:

Recorded By: FES

Book- 528 Page- 0363

**CERTIFICATE OF LOCATION
LODE MINING CLAIM****TO ALL WHOM IT MAY CONCERN:**

The undersigned hereby certifies that he has caused to be located the
GBH 42 Lode Mining Claim in the following quarter sections(s):

<u>1/4</u>	<u>Section</u>	<u>Township</u>	<u>Range</u>	<u>Meridian</u>
NW	16	22 NORTH	49 EAST	MDB&M
SW	16	22 NORTH	49 EAST	MDB&M

0219642

In Eureka County, Nevada, on the 6 day of December, 2011.

RECORDER'S STAMP

Name and mailing address of locator is: GOLDEN PICK LLC
1545 ~~1585~~ Meadow Wood Lane, Suite 3
Reno, NV 89502

The Claim is approximately 1500 feet long and 600 feet wide, such that 10 feet are claimed in a North direction and 1490 feet in a South direction from the point of discovery (monument of location), at which the Notice of Location was posted, together with 300 feet on each side of the monument of location and center line of the Claim. The general course of the lode or vein is from the North to the South direction.

The number, location and markings on each corner monument are as follows:

<u>Corner</u>	<u>Location</u>	<u>Markings</u>	<u>Description</u>
No. 1:	Northwest Corner	N.W. Corner GBH 42	2" x 2" x 4' wood post
No. 2:	Northeast Corner	N.E. Corner GBH 42	2" x 2" x 4' wood post
No. 3:	Southeast Corner	S.E. Corner GBH 42	2" x 2" x 4' wood post
No. 4:	Southwest Corner	S.W. Corner GBH 42	2" x 2" x 4' wood post

As erected on the ground, each corner monument is marked as described above by scribed metal tags.


The work of location consisted of making a claim map as provided in NRS 517.040. The tie from the claim block to a fixed point is depicted on the location map included with this filing.

The undersigned hereby affirms that there is no Social Security number contained in this document.

Dated this 16th day of January, 2012

SIGNATURE OF LOCATOR:

By:


H. H. Tonking, Agent

REC NUSO-BLM 24-FEB-12 NMC 1067430

DOC # 0219643

02/24/2012

03:47 PM

Official RecordRecording requested By
GOLDEN PICK LLC

Eureka County - NV

Mike Rebaleati - Recorder

Fee: \$22.50

Page 1 of 1

RPTT:

Recorded By: FES

Book- 528 Page- 0364

**CERTIFICATE OF LOCATION
LODE MINING CLAIM****TO ALL WHOM IT MAY CONCERN:**

The undersigned hereby certifies that he has caused to be located the
GBH 43 Lode Mining Claim in the following quarter sections(s):

<u>1/4</u>	<u>Section</u>	<u>Township</u>	<u>Range</u>	<u>Meridian</u>
NW	16	22 NORTH	49 EAST	MDB&M

0219643

In Eureka County, Nevada, on the 6 day of December, 2011.

RECORDER'S STAMP

Name and mailing address of locator is: GOLDEN PICK LLC
1595 ~~1585~~ Meadow Wood Lane, Suite 3
Reno, NV 89502

The Claim is approximately 1500 feet long and 600 feet wide, such that 1490 feet are claimed in a North direction and 10 feet in a South direction from the point of discovery (monument of location), at which the Notice of Location was posted, together with 300 feet on each side of the monument of location and center line of the Claim. The general course of the lode or vein is from the North to the South direction.

The number, location and markings on each corner monument are as follows:

<u>Corner</u>	<u>Location</u>	<u>Markings</u>	<u>Description</u>
No. 1:	Northwest Corner	N.W. Corner GBH 43	2" x 2" x 4' wood post
No. 2:	Northeast Corner	N.E. Corner GBH 43	2" x 2" x 4' wood post
No. 3:	Southeast Corner	S.E. Corner GBH 43	2" x 2" x 4' wood post
No. 4:	Southwest Corner	S.W. Corner GBH 43	2" x 2" x 4' wood post

As erected on the ground, each corner monument is marked as described above by scribed metal tags.


The work of location consisted of making a claim map as provided in NRS 517.040. The tie from the claim block to a fixed point is depicted on the location map included with this filing.

The undersigned hereby affirms that there is no Social Security number contained in this document.

Dated this 16th day of January, 2012

SIGNATURE OF LOCATOR:

By:


H.H. Tonking, Agent

DOC # 0219644

02/24/2012

03:47 PM

Official RecordRecording requested By
GOLDEN PICK LLCEureka County - NV
Mike Rebaleati - Recorder

Fee: \$22.50

Page 1 of 1

RPTT:

Recorded By: FES

Book- 528 Page- 0365

**CERTIFICATE OF LOCATION
LODE MINING CLAIM****TO ALL WHOM IT MAY CONCERN:**

The undersigned hereby certifies that he has caused to be located the
GBH 44 Lode Mining Claim in the following quarter sections(s):

<u>1/4</u>	<u>Section</u>	<u>Township</u>	<u>Range</u>	<u>Meridian</u>
NW	16	22 NORTH	49 EAST	MDB&M



0219644

In Eureka County, Nevada, on the 6 day of December, 2011.

RECORDER'S STAMP

Name and mailing address of locator is: GOLDEN PICK LLC
1545 1585-Meadow Wood Lane, Suite 3
Reno, NV 89502

The Claim is approximately 1500 feet long and 600 feet wide, such that 1490 feet are claimed in a North direction and 10 feet in a South direction from the point of discovery (monument of location), at which the Notice of Location was posted, together with 300 feet on each side of the monument of location and center line of the Claim. The general course of the lode or vein is from the North to the South direction.

The number, location and markings on each corner monument are as follows:

<u>Corner</u>	<u>Location</u>	<u>Markings</u>	<u>Description</u>
No. 1:	Northwest Corner	N.W. Corner GBH 44	2" x 2" x 4' wood post
No. 2:	Northeast Corner	N.E. Corner GBH 44	2" x 2" x 4' wood post
No. 3:	Southeast Corner	S.E. Corner GBH 44	2" x 2" x 4' wood post
No. 4:	Southwest Corner	S.W. Corner GBH 44	2" x 2" x 4' wood post

As erected on the ground, each corner monument is marked as described above by scribed metal tags.


The work of location consisted of making a claim map as provided in NRS 517.040. The tie from the claim block to a fixed point is depicted on the location map included with this filing.

The undersigned hereby affirms that there is no Social Security number contained in this document.

Dated this 16th day of January, 2012

SIGNATURE OF LOCATOR:

By:


H. H. Tonking, Agent

DOC # 0219645

02/24/2012

03:47 PM

Official RecordRecording requested By
GOLDEN PICK LLC

Eureka County - NV

Mike Rebaleati - Recorder

Fee: \$22.50

Page 1 of 1

RPTT:

Recorded By: FES

Book- 528 Page- 0366

**CERTIFICATE OF LOCATION
LODE MINING CLAIM****TO ALL WHOM IT MAY CONCERN:**

The undersigned hereby certifies that he has caused to be located the
GBH 45 Lode Mining Claim in the following quarter sections(s):

<u>1/4</u>	<u>Section</u>	<u>Township</u>	<u>Range</u>	<u>Meridian</u>
NW	16	22 NORTH	49 EAST	MDB&M
NE	16	22 NORTH	49 EAST	MDB&M



0219645

In Eureka County, Nevada, on the 6 day of December, 2011.

RECORDER'S STAMP

Name and mailing address of locator is: GOLDEN PICK LLC
1545 ~~1585~~ Meadow Wood Lane, Suite 3
Reno, NV 89502

The Claim is approximately 1500 feet long and 600 feet wide, such that 1490 feet are claimed in a North direction and 10 feet in a South direction from the point of discovery (monument of location), at which the Notice of Location was posted, together with 300 feet on each side of the monument of location and center line of the Claim. The general course of the lode or vein is from the North to the South direction.

The number, location and markings on each corner monument are as follows:

<u>Corner</u>	<u>Location</u>	<u>Markings</u>	<u>Description</u>
No. 1:	Northwest Corner	N.W. Corner GBH 45	2" x 2" x 4' wood post
No. 2:	Northeast Corner	N.E. Corner GBH 45	2" x 2" x 4' wood post
No. 3:	Southeast Corner	S.E. Corner GBH 45	2" x 2" x 4' wood post
No. 4:	Southwest Corner	S.W. Corner GBH 45	2" x 2" x 4' wood post

As erected on the ground, each corner monument is marked as described above by scribed metal tags.

The work of location consisted of making a claim map as provided in NRS 517.040. The tie from the claim block to a fixed point is depicted on the location map included with this filing.

The undersigned hereby affirms that there is no Social Security number contained in this document.

Dated this 16th day of January, 2012

SIGNATURE OF LOCATOR:

By: 

H. H. Tonking, Agent

DOC # 0219646

02/24/2012

03:47 PM

Official RecordRecording requested By
GOLDEN PICK LLCEureka County - NV
Mike Rebaleati - Recorder

Fee: \$22.50

Page 1 of 1

RPTT:

Recorded By: FES

Book- 528 Page- 0367

**CERTIFICATE OF LOCATION
LODE MINING CLAIM****TO ALL WHOM IT MAY CONCERN:**

The undersigned hereby certifies that he has caused to be located the
GBH 46 Lode Mining Claim in the following quarter sections(s):

<u>1/4</u>	<u>Section</u>	<u>Township</u>	<u>Range</u>	<u>Meridian</u>
<u>NE</u>	<u>16</u>	<u>22 NORTH</u>	<u>49 EAST</u>	<u>MDB&M</u>
<u> </u>	<u> </u>	<u> </u>	<u> </u>	<u> </u>
<u> </u>	<u> </u>	<u> </u>	<u> </u>	<u> </u>
<u> </u>	<u> </u>	<u> </u>	<u> </u>	<u> </u>



0219646

In Eureka County, Nevada, on the 6 day of December, 2011.

RECORDER'S STAMP

Name and mailing address of locator is: GOLDEN PICK LLC
1545 ~~1585~~ Meadow Wood Lane, Suite 3
Reno, NV 89502

The Claim is approximately 1500 feet long and 600 feet wide, such that 1490 feet are claimed in a North direction and 10 feet in a South direction from the point of discovery (monument of location), at which the Notice of Location was posted, together with 300 feet on each side of the monument of location and center line of the Claim. The general course of the lode or vein is from the North to the South direction.

The number, location and markings on each corner monument are as follows:

<u>Corner</u>	<u>Location</u>	<u>Markings</u>	<u>Description</u>
No. 1:	Northwest Corner	N.W. Corner GBH 46	2" x 2" x 4' wood post
No. 2:	Northeast Corner	N.E. Corner GBH 46	2" x 2" x 4' wood post
No. 3:	Southeast Corner	S.E. Corner GBH 46	2" x 2" x 4' wood post
No. 4:	Southwest Corner	S.W. Corner GBH 46	2" x 2" x 4' wood post

As erected on the ground, each corner monument is marked as described above by scribed metal tags.

The work of location consisted of making a claim map as provided in NRS 517.040. The tie from the claim block to a fixed point is depicted on the location map included with this filing.

The undersigned hereby affirms that there is no Social Security number contained in this document.

Dated this 16th day of January, 2012

SIGNATURE OF LOCATOR:

By:


H. H. Tonking, Agent

REC NUSO-BLM 24-FEB-12 NMC 1067434

DOC # 0219647

02/24/2012

03:47 PM

Official RecordRecording requested By
GOLDEN PICK LLCEureka County - NV
Mike Rebaleati - Recorder

Fee: \$22.50

Page 1 of 1

RPTT:

Recorded By: FES

Book- 528 Page- 0368

**CERTIFICATE OF LOCATION
LODE MINING CLAIM****TO ALL WHOM IT MAY CONCERN:**

The undersigned hereby certifies that he has caused to be located the
GBH 47 Lode Mining Claim in the following quarter sections(s):



0219647

<u>1/4</u>	<u>Section</u>	<u>Township</u>	<u>Range</u>	<u>Meridian</u>
NE	16	22 NORTH	49 EAST	MDB&M

In Eureka County, Nevada, on the 6 day of December, 2011.

RECORDER'S STAMP

Name and mailing address of locator is: GOLDEN PICK LLC
~~1545~~ 1585 Meadow Wood Lane, Suite 3
 Reno, NV 89502

The Claim is approximately 1500 feet long and 600 feet wide, such that 1490 feet are claimed in a North direction and 10 feet in a South direction from the point of discovery (monument of location), at which the Notice of Location was posted, together with 300 feet on each side of the monument of location and center line of the Claim. The general course of the lode or vein is from the North to the South direction.

The number, location and markings on each corner monument are as follows:

<u>Corner</u>	<u>Location</u>	<u>Markings</u>	<u>Description</u>
No. 1:	Northwest Corner	N.W. Corner GBH 47	2" x 2" x 4' wood post
No. 2:	Northeast Corner	N.E. Corner GBH 47	2" x 2" x 4' wood post
No. 3:	Southeast Corner	S.E. Corner GBH 47	2" x 2" x 4' wood post
No. 4:	Southwest Corner	S.W. Corner GBH 47	2" x 2" x 4' wood post

As erected on the ground, each corner monument is marked as described above by scribed metal tags.


The work of location consisted of making a claim map as provided in NRS 517.040. The tie from the claim block to a fixed point is depicted on the location map included with this filing.

The undersigned hereby affirms that there is no Social Security number contained in this document.

Dated this 16th day of January, 2012

SIGNATURE OF LOCATOR:

By:


 H. H. Tonking, Agent

REC NUS0-BLM 24-FEB-12 NMC 1067435

DOC # 0219648

02/24/2012

03:47 PM

Official RecordRecording requested By
GOLDEN PICK LLC

Eureka County - NV

Mike Rebaleati - Recorder

Fee: \$22.50

Page 1 of 1

RPTT:

Recorded By: FES

Book- 528 Page- 0369

**CERTIFICATE OF LOCATION
LODE MINING CLAIM****TO ALL WHOM IT MAY CONCERN:**

The undersigned hereby certifies that he has caused to be located the
GBH 48 Lode Mining Claim in the following quarter sections(s):

<u>1/4</u>	<u>Section</u>	<u>Township</u>	<u>Range</u>	<u>Meridian</u>
NE	8	22 NORTH	49 EAST	MDB&M
SE	8	22 NORTH	49 EAST	MDB&M
NW	9	22 NORTH	49 EAST	MDB&M
SW	9	22 NORTH	49 EAST	MDB&M



0219648

In Eureka County, Nevada, on the 5 day of December, 2011.

RECORDER'S STAMP

Name and mailing address of locator is: GOLDEN PICK LLC
1545-1585 Meadow Wood Lane, Suite 3
Reno, NV 89502

The Claim is approximately 1500 feet long and 600 feet wide, such that 1490 feet are claimed in a North direction and 10 feet in a South direction from the point of discovery (monument of location), at which the Notice of Location was posted, together with 300 feet on each side of the monument of location and center line of the Claim. The general course of the lode or vein is from the North to the South direction.

The number, location and markings on each corner monument are as follows:

<u>Corner</u>	<u>Location</u>	<u>Markings</u>	<u>Description</u>
No. 1:	Northwest Corner	N.W. Corner GBH 48	2" x 2" x 4' wood post
No. 2:	Northeast Corner	N.E. Corner GBH 48	2" x 2" x 4' wood post
No. 3:	Southeast Corner	S.E. Corner GBH 48	2" x 2" x 4' wood post
No. 4:	Southwest Corner	S.W. Corner GBH 48	2" x 2" x 4' wood post


As erected on the ground, each corner monument is marked as described above by scribed metal tags.

The work of location consisted of making a claim map as provided in NRS 517.040. The tie from the claim block to a fixed point is depicted on the location map included with this filing.

The undersigned hereby affirms that there is no Social Security number contained in this document.

Dated this 16th day of January, 2012

SIGNATURE OF LOCATOR:

By: 
H. H. Tonking, Agent

Official Record

Recording requested By
GOLDEN PICK LLC

Eureka County - NV

Mike Rebaleati - Recorder

Fee: \$22.50

Page 1 of 1

RPTT:

Recorded By: FES

Book- 528 Page- 0370

CERTIFICATE OF LOCATION
LODE MINING CLAIM

TO ALL WHOM IT MAY CONCERN:

The undersigned hereby certifies that he has caused to be located the
GBH 49 Lode Mining Claim in the following quarter sections(s):

<u>1/4</u>	<u>Section</u>	<u>Township</u>	<u>Range</u>	<u>Meridian</u>
NW	9	22 NORTH	49 EAST	MDB&M
SW	9	22 NORTH	49 EAST	MDB&M



0219649

In Eureka County, Nevada, on the 5 day of December, 2011.

RECORDER'S STAMP

Name and mailing address of locator is: GOLDEN PICK LLC
1545 ~~1585~~ Meadow Wood Lane, Suite 3
Reno, NV 89502

The Claim is approximately 1500 feet long and 600 feet wide, such that 1490 feet are claimed in a North direction and 10 feet in a South direction from the point of discovery (monument of location), at which the Notice of Location was posted, together with 300 feet on each side of the monument of location and center line of the Claim. The general course of the lode or vein is from the North to the South direction.

The number, location and markings on each corner monument are as follows:

<u>Corner</u>	<u>Location</u>	<u>Markings</u>	<u>Description</u>
No. 1:	Northwest Corner	N.W. Corner GBH 49	2" x 2" x 4' wood post
No. 2:	Northeast Corner	N.E. Corner GBH 49	2" x 2" x 4' wood post
No. 3:	Southeast Corner	S.E. Corner GBH 49	2" x 2" x 4' wood post
No. 4:	Southwest Corner	S.W. Corner GBH 49	2" x 2" x 4' wood post

As erected on the ground, each corner monument is marked as described above by scribed metal tags.

The work of location consisted of making a claim map as provided in NRS 517.040. The tie from the claim block to a fixed point is depicted on the location map included with this filing.

The undersigned hereby affirms that there is no Social Security number contained in this document.

Dated this 16th day of January, 2012

SIGNATURE OF LOCATOR:

By:


H. H. Tonking, Agent

DOC # 0219650

02/24/2012

03:47 PM

Official RecordRecording requested By
GOLDEN PICK LLC

Eureka County - NV

Mike Rebaleati - Recorder

Fee: \$22.50

Page 1 of 1

RPTT:

Recorded By: FES

Book- 528 Page- 0371

**CERTIFICATE OF LOCATION
LODE MINING CLAIM****TO ALL WHOM IT MAY CONCERN:**

The undersigned hereby certifies that he has caused to be located the
GBH 50 Lode Mining Claim in the following quarter sections(s):

<u>1/4</u>	<u>Section</u>	<u>Township</u>	<u>Range</u>	<u>Meridian</u>
NW	9	22 NORTH	49 EAST	MDB&M
SW	9	22 NORTH	49 EAST	MDB&M



0219650

In Eureka County, Nevada, on the 5 day of December, 2011.

RECORDER'S STAMP

Name and mailing address of locator is: GOLDEN PICK LLC
1545-1585 Meadow Wood Lane, Suite 3
Reno, NV 89502

The Claim is approximately 1500 feet long and 600 feet wide, such that 1490 feet are claimed in a North direction and 10 feet in a South direction from the point of discovery (monument of location), at which the Notice of Location was posted, together with 300 feet on each side of the monument of location and center line of the Claim. The general course of the lode or vein is from the North to the South direction.

The number, location and markings on each corner monument are as follows:

<u>Corner</u>	<u>Location</u>	<u>Markings</u>	<u>Description</u>
No. 1:	Northwest Corner	N.W. Corner GBH 50	2" x 2" x 4' wood post
No. 2:	Northeast Corner	N.E. Corner GBH 50	2" x 2" x 4' wood post
No. 3:	Southeast Corner	S.E. Corner GBH 50	2" x 2" x 4' wood post
No. 4:	Southwest Corner	S.W. Corner GBH 50	2" x 2" x 4' wood post

As erected on the ground, each corner monument is marked as described above by scribed metal tags.

The work of location consisted of making a claim map as provided in NRS 517.040. The tie from the claim block to a fixed point is depicted on the location map included with this filing.

The undersigned hereby affirms that there is no Social Security number contained in this document.

Dated this 16th day of January, 2012

SIGNATURE OF LOCATOR:

By: 
H. H. Tonking, Agent

REC NUSO-BLM 24-FEB-12 NMC 1067438

DOC # 0219651

02/24/2012

03:47 PM

Official RecordRecording requested By
GOLDEN PICK LLC

Eureka County - NV

Mike Rebaleati - Recorder

Fee: \$22.50

Page 1 of 1

RPTT:

Recorded By: FES

Book- 528 Page- 0372

**CERTIFICATE OF LOCATION
LODE MINING CLAIM****TO ALL WHOM IT MAY CONCERN:**

The undersigned hereby certifies that he has caused to be located the
GBH 51 Lode Mining Claim in the following quarter sections(s):

<u>1/4</u>	<u>Section</u>	<u>Township</u>	<u>Range</u>	<u>Meridian</u>
NW	9	22 NORTH	49 EAST	MDB&M
SW	9	22 NORTH	49 EAST	MDB&M



0219651

In Eureka County, Nevada, on the 5 day of December, 2011.

RECORDER'S STAMP

Name and mailing address of locator is: GOLDEN PICK LLC
1545-1585-Meadow Wood Lane, Suite 3
Reno, NV 89502

The Claim is approximately 1500 feet long and 600 feet wide, such that 1490 feet are claimed in a North direction and 10 feet in a South direction from the point of discovery (monument of location), at which the Notice of Location was posted, together with 300 feet on each side of the monument of location and center line of the Claim. The general course of the lode or vein is from the North to the South direction.

The number, location and markings on each corner monument are as follows:

<u>Corner</u>	<u>Location</u>	<u>Markings</u>	<u>Description</u>
No. 1:	Northwest Corner	N.W. Corner GBH 51	2" x 2" x 4' wood post
No. 2:	Northeast Corner	N.E. Corner GBH 51	2" x 2" x 4' wood post
No. 3:	Southeast Corner	S.E. Corner GBH 51	2" x 2" x 4' wood post
No. 4:	Southwest Corner	S.W. Corner GBH 51	2" x 2" x 4' wood post

As erected on the ground, each corner monument is marked as described above by scribed metal tags.

The work of location consisted of making a claim map as provided in NRS 517.040. The tie from the claim block to a fixed point is depicted on the location map included with this filing.

The undersigned hereby affirms that there is no Social Security number contained in this document.

Dated this 16th day of January, 2012

SIGNATURE OF LOCATOR:

By:

H. H. Tonking, Agent

Official RecordRecording requested By
GOLDEN PICK LLC

Eureka County - NV

Mike Rebaleati - Recorder

Fee: \$22.50

Page 1 of 1

RPTT:

Recorded By: FES

Book- 528 Page- 0373

**CERTIFICATE OF LOCATION
LODE MINING CLAIM****TO ALL WHOM IT MAY CONCERN:**

The undersigned hereby certifies that he has caused to be located the
GBH 52 Lode Mining Claim in the following quarter sections(s):

<u>1/4</u>	<u>Section</u>	<u>Township</u>	<u>Range</u>	<u>Meridian</u>
NW	9	22 NORTH	49 EAST	MDB&M
SW	9	22 NORTH	49 EAST	MDB&M
NE	9	22 NORTH	49 EAST	MDB&M
SE	9	22 NORTH	49 EAST	MDB&M



0219652

In Eureka County, Nevada, on the 5 day of December, 2011.

RECORDER'S STAMP

Name and mailing address of locator is: GOLDEN PICK LLC
1545-1585 Meadow Wood Lane, Suite 3
Reno, NV 89502

The Claim is approximately 1500 feet long and 400 feet wide, such that 1490 feet are claimed in a North direction and 10 feet in a South direction from the point of discovery (monument of location), at which the Notice of Location was posted, together with 200 feet on each side of the monument of location and center line of the Claim. The general course of the lode or vein is from the North to the South direction.

The number, location and markings on each corner monument are as follows:

<u>Corner</u>	<u>Location</u>	<u>Markings</u>	<u>Description</u>
No. 1:	Northwest Corner	N.W. Corner GBH 52	2" x 2" x 4' wood post
No. 2:	Northeast Corner	N.E. Corner GBH 52	2" x 2" x 4' wood post
No. 3:	Southeast Corner	S.E. Corner GBH 52	2" x 2" x 4' wood post
No. 4:	Southwest Corner	S.W. Corner GBH 52	2" x 2" x 4' wood post

As erected on the ground, each corner monument is marked as described above by scribed metal tags.

The work of location consisted of making a claim map as provided in NRS 517.040. The tie from the claim block to a fixed point is depicted on the location map included with this filing.

The undersigned hereby affirms that there is no Social Security number contained in this document.

Dated this 16th day of January, 2012

SIGNATURE OF LOCATOR:

By:

H. H. Tonking, Agent

DOC # 0219653

02/24/2012

03:47 PM

Official RecordRecording requested By
GOLDEN PICK LLC

Eureka County - NV

Mike Rebaleati - Recorder

Fee: \$22.50

Page 1 of 1

RPTT:

Recorded By: FES

Book- 528 Page- 0374

**CERTIFICATE OF LOCATION
LODE MINING CLAIM****TO ALL WHOM IT MAY CONCERN:**

The undersigned hereby certifies that he has caused to be located the
GBH 53 Lode Mining Claim in the following quarter sections(s):

<u>1/4</u>	<u>Section</u>	<u>Township</u>	<u>Range</u>	<u>Meridian</u>
NW	16	22 NORTH	49 EAST	MDB&M



0219653

In Eureka County, Nevada, on the 6 day of December, 2011.

RECORDER'S STAMP

Name and mailing address of locator is: GOLDEN PICK LLC
~~1575~~ 1585 Meadow Wood Lane, Suite 3
Reno, NV 89502

The Claim is approximately 1500 feet long and 400 feet wide, such that 10 feet are claimed in a East direction and 1490 feet in a West direction from the point of discovery (monument of location), at which the Notice of Location was posted, together with 200 feet on each side of the monument of location and center line of the Claim. The general course of the lode or vein is from the East to the West direction.

The number, location and markings on each corner monument are as follows:

<u>Corner</u>	<u>Location</u>	<u>Markings</u>	<u>Description</u>
No. 1:	Northwest Corner	N.W. Corner GBH 53	2" x 2" x 4' wood post
No. 2:	Northeast Corner	N.E. Corner GBH 53	2" x 2" x 4' wood post
No. 3:	Southeast Corner	S.E. Corner GBH 53	2" x 2" x 4' wood post
No. 4:	Southwest Corner	S.W. Corner GBH 53	2" x 2" x 4' wood post

As erected on the ground, each corner monument is marked as described above by scribed metal tags.


The work of location consisted of making a claim map as provided in NRS 517.040. The tie from the claim block to a fixed point is depicted on the location map included with this filing.

The undersigned hereby affirms that there is no Social Security number contained in this document.

Dated this 16th day of January, 2012

SIGNATURE OF LOCATOR:

By:


H. H. Tonking, Agent

DOC # 0219654

02/24/2012

03:47 PM

Official Record

Recording requested By
GOLDEN PICK LLC

Eureka County - NV

Mike Rebaleati - Recorder

Fee: \$22.50

Page 1 of 1

RPTT:

Recorded By: FES

Book- 528 Page- 0375

**CERTIFICATE OF LOCATION
LODE MINING CLAIM**

TO ALL WHOM IT MAY CONCERN:

The undersigned hereby certifies that he has caused to be located the
GBH 54 Lode Mining Claim in the following quarter sections(s):

<u>1/4</u>	<u>Section</u>	<u>Township</u>	<u>Range</u>	<u>Meridian</u>
NW	16	22 NORTH	49 EAST	MDB&M
NE	16	22 NORTH	49 EAST	MDB&M



0219654

In Eureka County, Nevada, on the 6 day of December, 2011.

RECORDER'S STAMP

Name and mailing address of locator is: GOLDEN PICK LLC
1545-1585 Meadow Wood Lane, Suite 3
Reno, NV 89502

The Claim is approximately 1500 feet long and 400 feet wide, such that 1490 feet are claimed in a East direction and 10 feet in a West direction from the point of discovery (monument of location), at which the Notice of Location was posted, together with 200 feet on each side of the monument of location and center line of the Claim. The general course of the lode or vein is from the East to the West direction.

The number, location and markings on each corner monument are as follows:

<u>Corner</u>	<u>Location</u>	<u>Markings</u>	<u>Description</u>
No. 1:	Northwest Corner	N.W. Corner GBH 54	2" x 2" x 4' wood post
No. 2:	Northeast Corner	N.E. Corner GBH 54	2" x 2" x 4' wood post
No. 3:	Southeast Corner	S.E. Corner GBH 54	2" x 2" x 4' wood post
No. 4:	Southwest Corner	S.W. Corner GBH 54	2" x 2" x 4' wood post

As erected on the ground, each corner monument is marked as described above by scribed metal tags.

The work of location consisted of making a claim map as provided in NRS 517.040. The tie from the claim block to a fixed point is depicted on the location map included with this filing.

The undersigned hereby affirms that there is no Social Security number contained in this document.

Dated this 16th day of January, 2012

SIGNATURE OF LOCATOR:

By: 
H. H. Tonking, Agent