

DOC # 0219656

02/24/2012

04:06 PM

Official Record

Recording requested By
TONKIN SPRINGS LLC

Eureka County - NV
Mike Rebaleati - Recorder

Fee: \$22.50

Page 1 of 1

RPTT:

Recorded By: FES

Book- 529 Page- 0001

**CERTIFICATE OF LOCATION
LODE MINING CLAIM**

TO ALL WHOM IT MAY CONCERN:

The undersigned hereby certifies that he has caused to be located the
MCP 1 Lode Mining Claim in the following quarter sections(s):

<u>1/4</u>	<u>Section</u>	<u>Township</u>	<u>Range</u>	<u>Meridian</u>
SW	6	23.5 NORTH	49 EAST	MDB&M
_____	_____	_____	_____	_____
_____	_____	_____	_____	_____
_____	_____	_____	_____	_____



In Eureka County, Nevada, on the 30 day of November, 2011.

RECORDER'S STAMP

Name and mailing address of locator is: Tonkin Springs LLC
1585 Meadow Wood Lane, Suite 3
Reno, NV 89502

The Claim is approximately 1500 feet long and 600 feet wide, such that 1490 feet are claimed in a North direction and 10 feet in a South direction from the point of discovery (monument of location), at which the Notice of Location was posted, together with 300 feet on each side of the monument of location and center line of the Claim. The general course of the lode or vein is from the North to the South direction.

The number, location and markings on each corner monument are as follows:

<u>Corner</u>	<u>Location</u>	<u>Markings</u>	<u>Description</u>
No. 1:	Northwest Corner	N.W. Corner MCP 1	2" x 2" x 4' wood post
No. 2:	Northeast Corner	N.E. Corner MCP 1	2" x 2" x 4' wood post
No. 3:	Southeast Corner	S.E. Corner MCP 1	2" x 2" x 4' wood post
No. 4:	Southwest Corner	S.W. Corner MCP 1	2" x 2" x 4' wood post

As erected on the ground, each corner monument is marked as described above by scribed metal tags.

The work of location consisted of making a claim map as provided in NRS 517.040. The tie from the claim block to a fixed point is depicted on the location map included with this filing.

The undersigned hereby affirms that there is no Social Security number contained in this document.

Dated this 16th day of January, 2012

SIGNATURE OF LOCATOR:

By: H. H. Tonking
H. H. Tonking, Agent

**CERTIFICATE OF LOCATION
LODE MINING CLAIM**

TO ALL WHOM IT MAY CONCERN:

The undersigned hereby certifies that he has caused to be located the
MCP 2 Lode Mining Claim in the following quarter sections(s):



<u>1/4</u>	<u>Section</u>	<u>Township</u>	<u>Range</u>	<u>Meridian</u>
SW	6	23.5 NORTH	49 EAST	MDB&M
_____	_____	_____	_____	_____
_____	_____	_____	_____	_____
_____	_____	_____	_____	_____

In Eureka County, Nevada, on the 30 day of November, 2011.

RECORDER'S STAMP

Name and mailing address of locator is: Tonkin Springs LLC
1585 Meadow Wood Lane, Suite 3
Reno, NV 89502

The Claim is approximately 1500 feet long and 600 feet wide, such that 1490 feet are claimed in a North direction and 10 feet in a South direction from the point of discovery (monument of location), at which the Notice of Location was posted, together with 300 feet on each side of the monument of location and center line of the Claim. The general course of the lode or vein is from the North to the South direction.

The number, location and markings on each corner monument are as follows:

<u>Corner</u>	<u>Location</u>	<u>Markings</u>	<u>Description</u>
No. 1:	Northwest Corner	N.W. Corner MCP 2	2" x 2" x 4' wood post
No. 2:	Northeast Corner	N.E. Corner MCP 2	2" x 2" x 4' wood post
No. 3:	Southeast Corner	S.E. Corner MCP 2	2" x 2" x 4' wood post
No. 4:	Southwest Corner	S.W. Corner MCP 2	2" x 2" x 4' wood post


As erected on the ground, each corner monument is marked as described above by scribed metal tags.

The work of location consisted of making a claim map as provided in NRS 517.040. The tie from the claim block to a fixed point is depicted on the location map included with this filing.

The undersigned hereby affirms that there is no Social Security number contained in this document.

Dated this 16th day of January, 2012

SIGNATURE OF LOCATOR:

By: 
H. H. Tonking, Agent

**CERTIFICATE OF LOCATION
LODE MINING CLAIM**

TO ALL WHOM IT MAY CONCERN:

The undersigned hereby certifies that he has caused to be located the MCP 3 Lode Mining Claim in the following quarter sections(s):



<u>1/4</u>	<u>Section</u>	<u>Township</u>	<u>Range</u>	<u>Meridian</u>
SW	6	23.5 NORTH	49 EAST	MDB&M
SE	6	23.5 NORTH	49 EAST	MDB&M

In Eureka County, Nevada, on the 30 day of November, 2011.

RECORDER'S STAMP

Name and mailing address of locator is: Tonkin Springs LLC
1585 Meadow Wood Lane, Suite 3
Reno, NV 89502

The Claim is approximately 1500 feet long and 600 feet wide, such that 1490 feet are claimed in a North direction and 10 feet in a South direction from the point of discovery (monument of location), at which the Notice of Location was posted, together with 300 feet on each side of the monument of location and center line of the Claim. The general course of the lode or vein is from the North to the South direction.

The number, location and markings on each corner monument are as follows:

<u>Corner</u>	<u>Location</u>	<u>Markings</u>	<u>Description</u>
No. 1:	Northwest Corner	N.W. Corner MCP 3	2" x 2" x 4' wood post
No. 2:	Northeast Corner	N.E. Corner MCP 3	2" x 2" x 4' wood post
No. 3:	Southeast Corner	S.E. Corner MCP 3	2" x 2" x 4' wood post
No. 4:	Southwest Corner	S.W. Corner MCP 3	2" x 2" x 4' wood post


As erected on the ground, each corner monument is marked as described above by scribed metal tags.

The work of location consisted of making a claim map as provided in NRS 517.040. The tie from the claim block to a fixed point is depicted on the location map included with this filing.

The undersigned hereby affirms that there is no Social Security number contained in this document.

Dated this 16th day of January, 2012

SIGNATURE OF LOCATOR:

By: 
H. H. Tonking, Agent

**CERTIFICATE OF LOCATION
LODE MINING CLAIM**

TO ALL WHOM IT MAY CONCERN:

The undersigned hereby certifies that he has caused to be located the
MCP 4 Lode Mining Claim in the following quarter sections(s):



<u>1/4</u>	<u>Section</u>	<u>Township</u>	<u>Range</u>	<u>Meridian</u>
SE	6	23.5 NORTH	49 EAST	MDB&M
_____	_____	_____	_____	_____
_____	_____	_____	_____	_____
_____	_____	_____	_____	_____

In Eureka County, Nevada, on the 30 day of November, 2011.

RECORDER'S STAMP

Name and mailing address of locator is: Tonkin Springs LLC
1585 Meadow Wood Lane, Suite 3
Reno, NV 89502

The Claim is approximately 1500 feet long and 600 feet wide, such that 1490 feet are claimed in a North direction and 10 feet in a South direction from the point of discovery (monument of location), at which the Notice of Location was posted, together with 300 feet on each side of the monument of location and center line of the Claim. The general course of the lode or vein is from the North to the South direction.

The number, location and markings on each corner monument are as follows:

<u>Corner</u>	<u>Location</u>	<u>Markings</u>	<u>Description</u>
No. 1:	Northwest Corner	N.W. Corner MCP 4	2" x 2" x 4' wood post
No. 2:	Northeast Corner	N.E. Corner MCP 4	2" x 2" x 4' wood post
No. 3:	Southeast Corner	S.E. Corner MCP 4	2" x 2" x 4' wood post
No. 4:	Southwest Corner	S.W. Corner MCP 4	2" x 2" x 4' wood post


As erected on the ground, each corner monument is marked as described above by scribed metal tags.

The work of location consisted of making a claim map as provided in NRS 517.040. The tie from the claim block to a fixed point is depicted on the location map included with this filing.

The undersigned hereby affirms that there is no Social Security number contained in this document.

Dated this 16th day of January, 2012

SIGNATURE OF LOCATOR:

By: 
H. H. Tonking, Agent

**CERTIFICATE OF LOCATION
LODE MINING CLAIM**

TO ALL WHOM IT MAY CONCERN:

The undersigned hereby certifies that he has caused to be located the
MCP 5 Lode Mining Claim in the following quarter sections(s):



<u>1/4</u>	<u>Section</u>	<u>Township</u>	<u>Range</u>	<u>Meridian</u>
SE	6	23.5 NORTH	49 EAST	MDB&M
_____	_____	_____	_____	_____
_____	_____	_____	_____	_____
_____	_____	_____	_____	_____

In Eureka County, Nevada, on the 30 day of November, 2011.

RECORDER'S STAMP

Name and mailing address of locator is: Tonkin Springs LLC
1585 Meadow Wood Lane, Suite 3
Reno, NV 89502

The Claim is approximately 1500 feet long and 600 feet wide, such that 1490 feet are claimed in a North direction and 10 feet in a South direction from the point of discovery (monument of location), at which the Notice of Location was posted, together with 300 feet on each side of the monument of location and center line of the Claim. The general course of the lode or vein is from the North to the South direction.

The number, location and markings on each corner monument are as follows:

<u>Corner</u>	<u>Location</u>	<u>Markings</u>	<u>Description</u>
No. 1:	Northwest Corner	N.W. Corner MCP 5	2" x 2" x 4' wood post
No. 2:	Northeast Corner	N.E. Corner MCP 5	2" x 2" x 4' wood post
No. 3:	Southeast Corner	S.E. Corner MCP 5	2" x 2" x 4' wood post
No. 4:	Southwest Corner	S.W. Corner MCP 5	2" x 2" x 4' wood post


As erected on the ground, each corner monument is marked as described above by scribed metal tags.

The work of location consisted of making a claim map as provided in NRS 517.040. The tie from the claim block to a fixed point is depicted on the location map included with this filing.

The undersigned hereby affirms that there is no Social Security number contained in this document.

Dated this 16th day of January, 2012

SIGNATURE OF LOCATOR:

By: 
H. H. Tonking, Agent

**CERTIFICATE OF LOCATION
LODE MINING CLAIM**

TO ALL WHOM IT MAY CONCERN:

The undersigned hereby certifies that he has caused to be located the
MCP 6 Lode Mining Claim in the following quarter sections(s):



<u>1/4</u>	<u>Section</u>	<u>Township</u>	<u>Range</u>	<u>Meridian</u>
SE	6	23.5 NORTH	49 EAST	MDB&M
_____	_____	_____	_____	_____
_____	_____	_____	_____	_____
_____	_____	_____	_____	_____

In Eureka County, Nevada, on the 30 day of November, 2011.

RECORDER'S STAMP

Name and mailing address of locator is: Tonkin Springs LLC
1585 Meadow Wood Lane, Suite 3
Reno, NV 89502

The Claim is approximately 1500 feet long and 600 feet wide, such that 1490 feet are claimed in a North direction and 10 feet in a South direction from the point of discovery (monument of location), at which the Notice of Location was posted, together with 300 feet on each side of the monument of location and center line of the Claim. The general course of the lode or vein is from the North to the South direction.

The number, location and markings on each corner monument are as follows:

<u>Corner</u>	<u>Location</u>	<u>Markings</u>	<u>Description</u>
No. 1:	Northwest Corner	N.W. Corner MCP 6	2" x 2" x 4' wood post
No. 2:	Northeast Corner	N.E. Corner MCP 6	2" x 2" x 4' wood post
No. 3:	Southeast Corner	S.E. Corner MCP 6	2" x 2" x 4' wood post
No. 4:	Southwest Corner	S.W. Corner MCP 6	2" x 2" x 4' wood post


As erected on the ground, each corner monument is marked as described above by scribed metal tags.

The work of location consisted of making a claim map as provided in NRS 517.040. The tie from the claim block to a fixed point is depicted on the location map included with this filing.

The undersigned hereby affirms that there is no Social Security number contained in this document.

Dated this 16th day of January, 2012

SIGNATURE OF LOCATOR:

By: 
H. H. Tonking, Agent

Official Record

Recording requested By
TONKIN SPRINGS LLC

Eureka County - NV

Mike Rebaleati - Recorder

Fee: \$22.50

Page 1 of 1

RPTT:

Recorded By: FES

Book- 529 Page- 0007

CERTIFICATE OF LOCATION
LODE MINING CLAIM

TO ALL WHOM IT MAY CONCERN:

The undersigned hereby certifies that he has caused to be located the
MCP 7 Lode Mining Claim in the following quarter sections(s):

<u>1/4</u>	<u>Section</u>	<u>Township</u>	<u>Range</u>	<u>Meridian</u>
SE	6	23.5 NORTH	49 EAST	MDB&M
SW	5	23.5 NORTH	49 EAST	MDB&M



In Eureka County, Nevada, on the 30 day of November, 2011.

RECORDER'S STAMP

Name and mailing address of locator is: Tonkin Springs LLC
1585 Meadow Wood Lane, Suite 3
Reno, NV 89502

The Claim is approximately 1500 feet long and 600 feet wide, such that 1490 feet are claimed in a North direction and 10 feet in a South direction from the point of discovery (monument of location), at which the Notice of Location was posted, together with 300 feet on each side of the monument of location and center line of the Claim. The general course of the lode or vein is from the North to the South direction.

The number, location and markings on each corner monument are as follows:

<u>Corner</u>	<u>Location</u>	<u>Markings</u>	<u>Description</u>
No. 1:	Northwest Corner	N.W. Corner MCP 7	2" x 2" x 4' wood post
No. 2:	Northeast Corner	N.E. Corner MCP 7	2" x 2" x 4' wood post
No. 3:	Southeast Corner	S.E. Corner MCP 7	2" x 2" x 4' wood post
No. 4:	Southwest Corner	S.W. Corner MCP 7	2" x 2" x 4' wood post

As erected on the ground, each corner monument is marked as described above by scribed metal tags.

The work of location consisted of making a claim map as provided in NRS 517.040. The tie from the claim block to a fixed point is depicted on the location map included with this filing.

The undersigned hereby affirms that there is no Social Security number contained in this document.

Dated this 16th day of January, 2012

SIGNATURE OF LOCATOR:

By: [Signature]
H. H. Tonking, Agent

Official Record

Recording requested By
TONKIN SPRINGS LLC

Eureka County - NV

Mike Rebaleati - Recorder

Fee: \$22.50

Page 1 of 1

RPTT:

Recorded By: FES

Book- 529 Page- 0008

CERTIFICATE OF LOCATION
LODE MINING CLAIM

TO ALL WHOM IT MAY CONCERN:

The undersigned hereby certifies that he has caused to be located the
MCP 8 Lode Mining Claim in the following quarter sections(s):



<u>1/4</u>	<u>Section</u>	<u>Township</u>	<u>Range</u>	<u>Meridian</u>
SW	5	23.5 NORTH	49 EAST	MDB&M
_____	_____	_____	_____	_____
_____	_____	_____	_____	_____
_____	_____	_____	_____	_____

In Eureka County, Nevada, on the 30 day of November, 2011.

RECORDER'S STAMP

Name and mailing address of locator is: Tonkin Springs LLC
1585 Meadow Wood Lane, Suite 3
Reno, NV 89502

The Claim is approximately 1500 feet long and 600 feet wide, such that 1490 feet are claimed in a North direction and 10 feet in a South direction from the point of discovery (monument of location), at which the Notice of Location was posted, together with 300 feet on each side of the monument of location and center line of the Claim. The general course of the lode or vein is from the North to the South direction.

The number, location and markings on each corner monument are as follows:

<u>Corner</u>	<u>Location</u>	<u>Markings</u>	<u>Description</u>
No. 1:	Northwest Corner	N.W. Corner MCP 8	2" x 2" x 4' wood post
No. 2:	Northeast Corner	N.E. Corner MCP 8	2" x 2" x 4' wood post
No. 3:	Southeast Corner	S.E. Corner MCP 8	2" x 2" x 4' wood post
No. 4:	Southwest Corner	S.W. Corner MCP 8	2" x 2" x 4' wood post


As erected on the ground, each corner monument is marked as described above by scribed metal tags.

The work of location consisted of making a claim map as provided in NRS 517.040. The tie from the claim block to a fixed point is depicted on the location map included with this filing.

The undersigned hereby affirms that there is no Social Security number contained in this document.

Dated this 16th day of January, 2012

SIGNATURE OF LOCATOR:

By: 
H. H. Tonking, Agent

**CERTIFICATE OF LOCATION
LODE MINING CLAIM**

TO ALL WHOM IT MAY CONCERN:

The undersigned hereby certifies that he has caused to be located the
MCP 9 Lode Mining Claim in the following quarter sections(s):



<u>1/4</u>	<u>Section</u>	<u>Township</u>	<u>Range</u>	<u>Meridian</u>
SW	5	23.5 NORTH	49 EAST	MDB&M
_____	_____	_____	_____	_____
_____	_____	_____	_____	_____
_____	_____	_____	_____	_____

In Eureka County, Nevada, on the 30 day of November, 2011.

RECORDER'S STAMP

Name and mailing address of locator is: Tonkin Springs LLC
1585 Meadow Wood Lane, Suite 3
Reno, NV 89502

The Claim is approximately 1500 feet long and 600 feet wide, such that 1490 feet are claimed in a North direction and 10 feet in a South direction from the point of discovery (monument of location), at which the Notice of Location was posted, together with 300 feet on each side of the monument of location and center line of the Claim. The general course of the lode or vein is from the North to the South direction.

The number, location and markings on each corner monument are as follows:

<u>Corner</u>	<u>Location</u>	<u>Markings</u>	<u>Description</u>
No. 1:	Northwest Corner	N.W. Corner MCP 9	2" x 2" x 4' wood post
No. 2:	Northeast Corner	N.E. Corner MCP 9	2" x 2" x 4' wood post
No. 3:	Southeast Corner	S.E. Corner MCP 9	2" x 2" x 4' wood post
No. 4:	Southwest Corner	S.W. Corner MCP 9	2" x 2" x 4' wood post


As erected on the ground, each corner monument is marked as described above by scribed metal tags.

The work of location consisted of making a claim map as provided in NRS 517.040. The tie from the claim block to a fixed point is depicted on the location map included with this filing.

The undersigned hereby affirms that there is no Social Security number contained in this document.

Dated this 16th day of January, 2012

SIGNATURE OF LOCATOR:

By: 
H. H. Tonking, Agent

**CERTIFICATE OF LOCATION
LODE MINING CLAIM**

TO ALL WHOM IT MAY CONCERN:

The undersigned hereby certifies that he has caused to be located the
MCP 10 Lode Mining Claim in the following quarter sections(s):



<u>1/4</u>	<u>Section</u>	<u>Township</u>	<u>Range</u>	<u>Meridian</u>
SW	5	23.5 NORTH	49 EAST	MDB&M
_____	_____	_____	_____	_____
_____	_____	_____	_____	_____
_____	_____	_____	_____	_____

In Eureka County, Nevada, on the 30 day of November, 2011.

RECORDER'S STAMP

Name and mailing address of locator is: Tonkin Springs LLC
1585 Meadow Wood Lane, Suite 3
Reno, NV 89502

The Claim is approximately 1500 feet long and 600 feet wide, such that 1490 feet are claimed in a North direction and 10 feet in a South direction from the point of discovery (monument of location), at which the Notice of Location was posted, together with 300 feet on each side of the monument of location and center line of the Claim. The general course of the lode or vein is from the North to the South direction.

The number, location and markings on each corner monument are as follows:

<u>Corner</u>	<u>Location</u>	<u>Markings</u>	<u>Description</u>
No. 1:	Northwest Corner	N.W. Corner MCP 10	2" x 2" x 4' wood post
No. 2:	Northeast Corner	N.E. Corner MCP 10	2" x 2" x 4' wood post
No. 3:	Southeast Corner	S.E. Corner MCP 10	2" x 2" x 4' wood post
No. 4:	Southwest Corner	S.W. Corner MCP 10	2" x 2" x 4' wood post


As erected on the ground, each corner monument is marked as described above by scribed metal tags.

The work of location consisted of making a claim map as provided in NRS 517.040. The tie from the claim block to a fixed point is depicted on the location map included with this filing.

The undersigned hereby affirms that there is no Social Security number contained in this document.

Dated this 16th day of January, 2012

SIGNATURE OF LOCATOR:

By: 
H. H. Tonking, Agent

Official Record

Recording requested By
TONKIN SPRINGS LLC

Eureka County - NV

Mike Rebaleati - Recorder

Fee: \$22.50

Page 1 of 1

RPTT:

Recorded By: FES

Book- 529 Page- 0011

CERTIFICATE OF LOCATION
LODE MINING CLAIM

TO ALL WHOM IT MAY CONCERN:

The undersigned hereby certifies that he has caused to be located the
MCP 11 Lode Mining Claim in the following quarter sections(s):



0219666

<u>1/4</u>	<u>Section</u>	<u>Township</u>	<u>Range</u>	<u>Meridian</u>
SE	35	24 NORTH	48 EAST	MDB&M
SW	36	24 NORTH	48 EAST	MDB&M
NE	2	23 NORTH	48 EAST	MDB&M
NW	1	23 NORTH	48 EAST	MDB&M

In Eureka County, Nevada, on the 30 day of November, 2011.

RECORDER'S STAMP

Name and mailing address of locator is: Tonkin Springs LLC
1585 Meadow Wood Lane, Suite 3
Reno, NV 89502

The Claim is approximately 1500 feet long and 600 feet wide, such that 1490 feet are claimed in a North direction and 10 feet in a South direction from the point of discovery (monument of location), at which the Notice of Location was posted, together with 300 feet on each side of the monument of location and center line of the Claim. The general course of the lode or vein is from the North to the South direction.

The number, location and markings on each corner monument are as follows:

<u>Corner</u>	<u>Location</u>	<u>Markings</u>	<u>Description</u>
No. 1:	Northwest Corner	N.W. Corner MCP 11	2" x 2" x 4' wood post
No. 2:	Northeast Corner	N.E. Corner MCP 11	2" x 2" x 4' wood post
No. 3:	Southeast Corner	S.E. Corner MCP 11	2" x 2" x 4' wood post
No. 4:	Southwest Corner	S.W. Corner MCP 11	2" x 2" x 4' wood post

As erected on the ground, each corner monument is marked as described above by scribed metal tags.

The work of location consisted of making a claim map as provided in NRS 517.040. The tie from the claim block to a fixed point is depicted on the location map included with this filing.

The undersigned hereby affirms that there is no Social Security number contained in this document.

Dated this 16th day of January, 2012

SIGNATURE OF LOCATOR:

By: H. H. Tonking
H. H. Tonking, Agent

**CERTIFICATE OF LOCATION
LODE MINING CLAIM**

TO ALL WHOM IT MAY CONCERN:

The undersigned hereby certifies that he has caused to be located the
MCP 12 Lode Mining Claim in the following quarter sections(s):



<u>1/4</u>	<u>Section</u>	<u>Township</u>	<u>Range</u>	<u>Meridian</u>
NE	2	23 NORTH	48 EAST	MDB&M
SE	2	23 NORTH	48 EAST	MDB&M
NW	1	23 NORTH	48 EAST	MDB&M
SW	1	23 NORTH	48 EAST	MDB&M

In Eureka County, Nevada, on the 30 day of November, 2011.

RECORDER'S STAMP

Name and mailing address of locator is: Tonkin Springs LLC
1585 Meadow Wood Lane, Suite 3
Reno, NV 89502

The Claim is approximately 1500 feet long and 600 feet wide, such that 10 feet are claimed in a North direction and 1490 feet in a South direction from the point of discovery (monument of location), at which the Notice of Location was posted, together with 300 feet on each side of the monument of location and center line of the Claim. The general course of the lode or vein is from the North to the South direction.

The number, location and markings on each corner monument are as follows:

<u>Corner</u>	<u>Location</u>	<u>Markings</u>	<u>Description</u>
No. 1:	Northwest Corner	N.W. Corner MCP 12	2" x 2" x 4' wood post
No. 2:	Northeast Corner	N.E. Corner MCP 12	2" x 2" x 4' wood post
No. 3:	Southeast Corner	S.E. Corner MCP 12	2" x 2" x 4' wood post
No. 4:	Southwest Corner	S.W. Corner MCP 12	2" x 2" x 4' wood post

As erected on the ground, each corner monument is marked as described above by scribed metal tags.

The work of location consisted of making a claim map as provided in NRS 517.040. The tie from the claim block to a fixed point is depicted on the location map included with this filing.

The undersigned hereby affirms that there is no Social Security number contained in this document.

Dated this 16th day of January, 2012

SIGNATURE OF LOCATOR:

By: H.H. Tonking
H.H. Tonking, Agent

**CERTIFICATE OF LOCATION
LODE MINING CLAIM**

TO ALL WHOM IT MAY CONCERN:

The undersigned hereby certifies that he has caused to be located the
MCP 13 Lode Mining Claim in the following quarter sections(s):



<u>1/4</u>	<u>Section</u>	<u>Township</u>	<u>Range</u>	<u>Meridian</u>
NW	1	23 NORTH	48 EAST	MDB&M
_____	_____	_____	_____	_____
_____	_____	_____	_____	_____
_____	_____	_____	_____	_____

In Eureka County, Nevada, on the 30 day of November, 2011.

RECORDER'S STAMP

Name and mailing address of locator is: Tonkin Springs LLC
1585 Meadow Wood Lane, Suite 3
Reno, NV 89502

The Claim is approximately 1500 feet long and 600 feet wide, such that 1490 feet are claimed in a North direction and 10 feet in a South direction from the point of discovery (monument of location), at which the Notice of Location was posted, together with 300 feet on each side of the monument of location and center line of the Claim. The general course of the lode or vein is from the North to the South direction.

The number, location and markings on each corner monument are as follows:

<u>Corner</u>	<u>Location</u>	<u>Markings</u>	<u>Description</u>
No. 1:	Northwest Corner	N.W. Corner MCP 13	2" x 2" x 4' wood post
No. 2:	Northeast Corner	N.E. Corner MCP 13	2" x 2" x 4' wood post
No. 3:	Southeast Corner	S.E. Corner MCP 13	2" x 2" x 4' wood post
No. 4:	Southwest Corner	S.W. Corner MCP 13	2" x 2" x 4' wood post

As erected on the ground, each corner monument is marked as described above by scribed metal tags.

The work of location consisted of making a claim map as provided in NRS 517.040. The tie from the claim block to a fixed point is depicted on the location map included with this filing.

The undersigned hereby affirms that there is no Social Security number contained in this document.

Dated this 16th day of January, 2012

SIGNATURE OF LOCATOR:

By: [Signature]
H. H. Tonking, Agent

**CERTIFICATE OF LOCATION
LODE MINING CLAIM**

TO ALL WHOM IT MAY CONCERN:

The undersigned hereby certifies that he has caused to be located the
MCP 14 Lode Mining Claim in the following quarter sections(s):



<u>1/4</u>	<u>Section</u>	<u>Township</u>	<u>Range</u>	<u>Meridian</u>
NW	1	23 NORTH	48 EAST	MDB&M
SW	1	23 NORTH	48 EAST	MDB&M

In Eureka County, Nevada, on the 30 day of November, 2011.

RECORDER'S STAMP

Name and mailing address of locator is: Tonkin Springs LLC
1585 Meadow Wood Lane, Suite 3
Reno, NV 89502

The Claim is approximately 1500 feet long and 600 feet wide, such that 10 feet are claimed in a North direction and 1490 feet in a South direction from the point of discovery (monument of location), at which the Notice of Location was posted, together with 300 feet on each side of the monument of location and center line of the Claim. The general course of the lode or vein is from the North to the South direction.

The number, location and markings on each corner monument are as follows:

<u>Corner</u>	<u>Location</u>	<u>Markings</u>	<u>Description</u>
No. 1:	Northwest Corner	N.W. Corner MCP 14	2" x 2" x 4' wood post
No. 2:	Northeast Corner	N.E. Corner MCP 14	2" x 2" x 4' wood post
No. 3:	Southeast Corner	S.E. Corner MCP 14	2" x 2" x 4' wood post
No. 4:	Southwest Corner	S.W. Corner MCP 14	2" x 2" x 4' wood post


As erected on the ground, each corner monument is marked as described above by scribed metal tags.

The work of location consisted of making a claim map as provided in NRS 517.040. The tie from the claim block to a fixed point is depicted on the location map included with this filing.

The undersigned hereby affirms that there is no Social Security number contained in this document.

Dated this 16th day of January, 2012

SIGNATURE OF LOCATOR:

By: 
H. H. Tonking, Agent

**CERTIFICATE OF LOCATION
LODE MINING CLAIM**

TO ALL WHOM IT MAY CONCERN:

The undersigned hereby certifies that he has caused to be located the
MCP 15 Lode Mining Claim in the following quarter sections(s):



<u>1/4</u>	<u>Section</u>	<u>Township</u>	<u>Range</u>	<u>Meridian</u>
NW	1	23 NORTH	48 EAST	MDB&M
_____	_____	_____	_____	_____
_____	_____	_____	_____	_____

In Eureka County, Nevada, on the 30 day of November, 2011.

RECORDER'S STAMP

Name and mailing address of locator is: **Tonkin Springs LLC**
1585 Meadow Wood Lane, Suite 3
Reno, NV 89502

The Claim is approximately 1500 feet long and 600 feet wide, such that 1490 feet are claimed in a North direction and 10 feet in a South direction from the point of discovery (monument of location), at which the Notice of Location was posted, together with 300 feet on each side of the monument of location and center line of the Claim. The general course of the lode or vein is from the North to the South direction.

The number, location and markings on each corner monument are as follows:

<u>Corner</u>	<u>Location</u>	<u>Markings</u>	<u>Description</u>
No. 1:	Northwest Corner	N.W. Corner MCP 15	2" x 2" x 4' wood post
No. 2:	Northeast Corner	N.E. Corner MCP 15	2" x 2" x 4' wood post
No. 3:	Southeast Corner	S.E. Corner MCP 15	2" x 2" x 4' wood post
No. 4:	Southwest Corner	S.W. Corner MCP 15	2" x 2" x 4' wood post

As erected on the ground, each corner monument is marked as described above by scribed metal tags.

The work of location consisted of making a claim map as provided in NRS 517.040. The tie from the claim block to a fixed point is depicted on the location map included with this filing.

The undersigned hereby affirms that there is no Social Security number contained in this document.

Dated this 16th day of January, 2012

SIGNATURE OF LOCATOR:

By:
H. H. Tonking, Agent

DOC # 0219671

02/24/2012

04:06 PM

Official Record

Recording requested By
TONKIN SPRINGS LLC

Eureka County - NV

Mike Rebaleati - Recorder

Fee: \$22.50

Page 1 of 1

RPTT:

Recorded By: FES

Book- 529 Page- 0016

CERTIFICATE OF LOCATION
LODE MINING CLAIM

TO ALL WHOM IT MAY CONCERN:

The undersigned hereby certifies that he has caused to be located the
MCP 16 Lode Mining Claim in the following quarter sections(s):



0219671

<u>1/4</u>	<u>Section</u>	<u>Township</u>	<u>Range</u>	<u>Meridian</u>
NW	1	23 NORTH	48 EAST	MDB&M
SW	1	23 NORTH	48 EAST	MDB&M

In Eureka County, Nevada, on the 30 day of November, 2011.

RECORDER'S STAMP

Name and mailing address of locator is: Tonkin Springs LLC
1585 Meadow Wood Lane, Suite 3
Reno, NV 89502

The Claim is approximately 1500 feet long and 600 feet wide, such that 10 feet are claimed in a North direction and 1490 feet in a South direction from the point of discovery (monument of location), at which the Notice of Location was posted, together with 300 feet on each side of the monument of location and center line of the Claim. The general course of the lode or vein is from the North to the South direction.

The number, location and markings on each corner monument are as follows:

<u>Corner</u>	<u>Location</u>	<u>Markings</u>	<u>Description</u>
No. 1:	Northwest Corner	N.W. Corner MCP 16	2" x 2" x 4' wood post
No. 2:	Northeast Corner	N.E. Corner MCP 16	2" x 2" x 4' wood post
No. 3:	Southeast Corner	S.E. Corner MCP 16	2" x 2" x 4' wood post
No. 4:	Southwest Corner	S.W. Corner MCP 16	2" x 2" x 4' wood post

As erected on the ground, each corner monument is marked as described above by scribed metal tags.

The work of location consisted of making a claim map as provided in NRS 517.040. The tie from the claim block to a fixed point is depicted on the location map included with this filing.

The undersigned hereby affirms that there is no Social Security number contained in this document.

Dated this 16th day of January, 2012

SIGNATURE OF LOCATOR:

By: H. H. Tonking
H. H. Tonking, Agent

**CERTIFICATE OF LOCATION
LODE MINING CLAIM**

TO ALL WHOM IT MAY CONCERN:

The undersigned hereby certifies that he has caused to be located the
MCP 17 Lode Mining Claim in the following quarter sections(s):



<u>1/4</u>	<u>Section</u>	<u>Township</u>	<u>Range</u>	<u>Meridian</u>
NW	1	23 NORTH	48 EAST	MDB&M
_____	_____	_____	_____	_____
_____	_____	_____	_____	_____
_____	_____	_____	_____	_____

In Eureka County, Nevada, on the 30 day of November, 2011.

RECORDER'S STAMP

Name and mailing address of locator is: Tonkin Springs LLC
1585 Meadow Wood Lane, Suite 3
Reno, NV 89502

The Claim is approximately 1500 feet long and 600 feet wide, such that 1490 feet are claimed in a North direction and 10 feet in a South direction from the point of discovery (monument of location), at which the Notice of Location was posted, together with 300 feet on each side of the monument of location and center line of the Claim. The general course of the lode or vein is from the North to the South direction.

The number, location and markings on each corner monument are as follows:

<u>Corner</u>	<u>Location</u>	<u>Markings</u>	<u>Description</u>
No. 1:	Northwest Corner	N.W. Corner MCP 17	2" x 2" x 4' wood post
No. 2:	Northeast Corner	N.E. Corner MCP 17	2" x 2" x 4' wood post
No. 3:	Southeast Corner	S.E. Corner MCP 17	2" x 2" x 4' wood post
No. 4:	Southwest Corner	S.W. Corner MCP 17	2" x 2" x 4' wood post


As erected on the ground, each corner monument is marked as described above by scribed metal tags.

The work of location consisted of making a claim map as provided in NRS 517.040. The tie from the claim block to a fixed point is depicted on the location map included with this filing.

The undersigned hereby affirms that there is no Social Security number contained in this document.

Dated this 16th day of January, 2012

SIGNATURE OF LOCATOR:

By: 
H. H. Tonking, Agent

**CERTIFICATE OF LOCATION
LODE MINING CLAIM**

TO ALL WHOM IT MAY CONCERN:

The undersigned hereby certifies that he has caused to be located the
MCP 18 Lode Mining Claim in the following quarter sections(s):



<u>1/4</u>	<u>Section</u>	<u>Township</u>	<u>Range</u>	<u>Meridian</u>
NW	1	23 NORTH	48 EAST	MDB&M
SW	1	23 NORTH	48 EAST	MDB&M
_____	_____	_____	_____	_____
_____	_____	_____	_____	_____

In Eureka County, Nevada, on the 30 day of November, 2011.

RECORDER'S STAMP

Name and mailing address of locator is: Tonkin Springs LLC
1585 Meadow Wood Lane, Suite 3
Reno, NV 89502

The Claim is approximately 1500 feet long and 600 feet wide, such that 10 feet are claimed in a North direction and 1490 feet in a South direction from the point of discovery (monument of location), at which the Notice of Location was posted, together with 300 feet on each side of the monument of location and center line of the Claim. The general course of the lode or vein is from the North to the South direction.

The number, location and markings on each corner monument are as follows:

<u>Corner</u>	<u>Location</u>	<u>Markings</u>	<u>Description</u>
No. 1:	Northwest Corner	N.W. Corner MCP 18	2" x 2" x 4' wood post
No. 2:	Northeast Corner	N.E. Corner MCP 18	2" x 2" x 4' wood post
No. 3:	Southeast Corner	S.E. Corner MCP 18	2" x 2" x 4' wood post
No. 4:	Southwest Corner	S.W. Corner MCP 18	2" x 2" x 4' wood post

As erected on the ground, each corner monument is marked as described above by scribed metal tags.

The work of location consisted of making a claim map as provided in NRS 517.040. The tie from the claim block to a fixed point is depicted on the location map included with this filing.

The undersigned hereby affirms that there is no Social Security number contained in this document.

Dated this 16th day of January, 2012

SIGNATURE OF LOCATOR:

By: H. H. Tonking
H. H. Tonking, Agent

**CERTIFICATE OF LOCATION
LODE MINING CLAIM**

TO ALL WHOM IT MAY CONCERN:

The undersigned hereby certifies that he has caused to be located the
MCP 19 Lode Mining Claim in the following quarter sections(s):



<u>1/4</u>	<u>Section</u>	<u>Township</u>	<u>Range</u>	<u>Meridian</u>
NW	1	23 NORTH	48 EAST	MDB&M
NE	1	23 NORTH	48 EAST	MDB&M

In Eureka County, Nevada, on the 30 day of November, 2011.

RECORDER'S STAMP

Name and mailing address of locator is: Tonkin Springs LLC
1585 Meadow Wood Lane, Suite 3
Reno, NV 89502

The Claim is approximately 1500 feet long and 600 feet wide, such that 1490 feet are claimed in a North direction and 10 feet in a South direction from the point of discovery (monument of location), at which the Notice of Location was posted, together with 300 feet on each side of the monument of location and center line of the Claim. The general course of the lode or vein is from the North to the South direction.

The number, location and markings on each corner monument are as follows:

<u>Corner</u>	<u>Location</u>	<u>Markings</u>	<u>Description</u>
No. 1:	Northwest Corner	N.W. Corner MCP 19	2" x 2" x 4' wood post
No. 2:	Northeast Corner	N.E. Corner MCP 19	2" x 2" x 4' wood post
No. 3:	Southeast Corner	S.E. Corner MCP 19	2" x 2" x 4' wood post
No. 4:	Southwest Corner	S.W. Corner MCP 19	2" x 2" x 4' wood post


As erected on the ground, each corner monument is marked as described above by scribed metal tags.

The work of location consisted of making a claim map as provided in NRS 517.040. The tie from the claim block to a fixed point is depicted on the location map included with this filing.

The undersigned hereby affirms that there is no Social Security number contained in this document.

Dated this 16th day of January, 2012

SIGNATURE OF LOCATOR:

By: 
H. H. Tonking, Agent

**CERTIFICATE OF LOCATION
LODE MINING CLAIM**

TO ALL WHOM IT MAY CONCERN:

The undersigned hereby certifies that he has caused to be located the
MCP 20 Lode Mining Claim in the following quarter sections(s):



<u>1/4</u>	<u>Section</u>	<u>Township</u>	<u>Range</u>	<u>Meridian</u>
SW	1	23 NORTH	48 EAST	MDB&M
NW	1	23 NORTH	48 EAST	MDB&M
NE	1	23 NORTH	48 EAST	MDB&M
SE	1	23 NORTH	48 EAST	MDB&M

In Eureka County, Nevada, on the 30 day of November, 2011.

RECORDER'S STAMP

Name and mailing address of locator is: Tonkin Springs LLC
1585 Meadow Wood Lane, Suite 3
Reno, NV 89502

The Claim is approximately 1500 feet long and 600 feet wide, such that 10 feet are claimed in a North direction and 1490 feet in a South direction from the point of discovery (monument of location), at which the Notice of Location was posted, together with 300 feet on each side of the monument of location and center line of the Claim. The general course of the lode or vein is from the North to the South direction.

The number, location and markings on each corner monument are as follows:

<u>Corner</u>	<u>Location</u>	<u>Markings</u>	<u>Description</u>
No. 1:	Northwest Corner	N.W. Corner MCP 20	2" x 2" x 4' wood post
No. 2:	Northeast Corner	N.E. Corner MCP 20	2" x 2" x 4' wood post
No. 3:	Southeast Corner	S.E. Corner MCP 20	2" x 2" x 4' wood post
No. 4:	Southwest Corner	S.W. Corner MCP 20	2" x 2" x 4' wood post


As erected on the ground, each corner monument is marked as described above by scribed metal tags.

The work of location consisted of making a claim map as provided in NRS 517.040. The tie from the claim block to a fixed point is depicted on the location map included with this filing.

The undersigned hereby affirms that there is no Social Security number contained in this document.

Dated this 16th day of January, 2012

SIGNATURE OF LOCATOR:

By: 
H. H. Tonking, Agent

DOC # 0219676

02/24/2012 04:06 PM

Official Record

Recording requested By
TONKIN SPRINGS LLC

Eureka County - NV

Mike Rebaleati - Recorder

Fee: \$22.50

Page 1 of 1

RPTT:

Recorded By: FES

Book- 529 Page- 0021

**CERTIFICATE OF LOCATION
LODE MINING CLAIM**

TO ALL WHOM IT MAY CONCERN:

The undersigned hereby certifies that he has caused to be located the
MCP 21 Lode Mining Claim in the following quarter sections(s):

<u>1/4</u>	<u>Section</u>	<u>Township</u>	<u>Range</u>	<u>Meridian</u>
NE	1	23 NORTH	48 EAST	MDB&M
_____	_____	_____	_____	_____
_____	_____	_____	_____	_____
_____	_____	_____	_____	_____



0219676

In Eureka County, Nevada, on the 30 day of November, 2011.

RECORDER'S STAMP

Name and mailing address of locator is: Tonkin Springs LLC
1585 Meadow Wood Lane, Suite 3
Reno, NV 89502

The Claim is approximately 1500 feet long and 600 feet wide, such that 1490 feet are claimed in a North direction and 10 feet in a South direction from the point of discovery (monument of location), at which the Notice of Location was posted, together with 300 feet on each side of the monument of location and center line of the Claim. The general course of the lode or vein is from the North to the South direction.

The number, location and markings on each corner monument are as follows:

<u>Corner</u>	<u>Location</u>	<u>Markings</u>	<u>Description</u>
No. 1:	Northwest Corner	N.W. Corner MCP 21	2" x 2" x 4' wood post
No. 2:	Northeast Corner	N.E. Corner MCP 21	2" x 2" x 4' wood post
No. 3:	Southeast Corner	S.E. Corner MCP 21	2" x 2" x 4' wood post
No. 4:	Southwest Corner	S.W. Corner MCP 21	2" x 2" x 4' wood post


As erected on the ground, each corner monument is marked as described above by scribed metal tags.

The work of location consisted of making a claim map as provided in NRS 517.040. The tie from the claim block to a fixed point is depicted on the location map included with this filing.

The undersigned hereby affirms that there is no Social Security number contained in this document.

Dated this 16th day of January, 2012

SIGNATURE OF LOCATOR:

By: 
H. H. Tonking, Agent

**CERTIFICATE OF LOCATION
LODE MINING CLAIM**

TO ALL WHOM IT MAY CONCERN:

The undersigned hereby certifies that he has caused to be located the
MCP 22 Lode Mining Claim in the following quarter sections(s):



<u>1/4</u>	<u>Section</u>	<u>Township</u>	<u>Range</u>	<u>Meridian</u>
NE	1	23 NORTH	48 EAST	MDB&M
SE	1	23 NORTH	48 EAST	MDB&M

In Eureka County, Nevada, on the 30 day of November, 2011.

RECORDER'S STAMP

Name and mailing address of locator is: Tonkin Springs LLC
1585 Meadow Wood Lane, Suite 3
Reno, NV 89502

The Claim is approximately 1500 feet long and 600 feet wide, such that 10 feet are claimed in a North direction and 1490 feet in a South direction from the point of discovery (monument of location), at which the Notice of Location was posted, together with 300 feet on each side of the monument of location and center line of the Claim. The general course of the lode or vein is from the North to the South direction.

The number, location and markings on each corner monument are as follows:

<u>Corner</u>	<u>Location</u>	<u>Markings</u>	<u>Description</u>
No. 1:	Northwest Corner	N.W. Corner MCP 22	2" x 2" x 4' wood post
No. 2:	Northeast Corner	N.E. Corner MCP 22	2" x 2" x 4' wood post
No. 3:	Southeast Corner	S.E. Corner MCP 22	2" x 2" x 4' wood post
No. 4:	Southwest Corner	S.W. Corner MCP 22	2" x 2" x 4' wood post


As erected on the ground, each corner monument is marked as described above by scribed metal tags.

The work of location consisted of making a claim map as provided in NRS 517.040. The tie from the claim block to a fixed point is depicted on the location map included with this filing.

The undersigned hereby affirms that there is no Social Security number contained in this document.

Dated this 16th day of January, 2012

SIGNATURE OF LOCATOR:

By: 
H. H. Tonking, Agent

**CERTIFICATE OF LOCATION
LODE MINING CLAIM**

TO ALL WHOM IT MAY CONCERN:

The undersigned hereby certifies that he has caused to be located the MCP 23 Lode Mining Claim in the following quarter sections(s):



<u>1/4</u>	<u>Section</u>	<u>Township</u>	<u>Range</u>	<u>Meridian</u>
NE	1	23 NORTH	48 EAST	MDB&M
_____	_____	_____	_____	_____
_____	_____	_____	_____	_____
_____	_____	_____	_____	_____

In Eureka County, Nevada, on the 30 day of November, 2011.

RECORDER'S STAMP

Name and mailing address of locator is: Tonkin Springs LLC
1585 Meadow Wood Lane, Suite 3
Reno, NV 89502

The Claim is approximately 1500 feet long and 600 feet wide, such that 1490 feet are claimed in a North direction and 10 feet in a South direction from the point of discovery (monument of location), at which the Notice of Location was posted, together with 300 feet on each side of the monument of location and center line of the Claim. The general course of the lode or vein is from the North to the South direction.

The number, location and markings on each corner monument are as follows:

<u>Corner</u>	<u>Location</u>	<u>Markings</u>	<u>Description</u>
No. 1:	Northwest Corner	N.W. Corner MCP 23	2" x 2" x 4' wood post
No. 2:	Northeast Corner	N.E. Corner MCP 23	2" x 2" x 4' wood post
No. 3:	Southeast Corner	S.E. Corner MCP 23	2" x 2" x 4' wood post
No. 4:	Southwest Corner	S.W. Corner MCP 23	2" x 2" x 4' wood post

As erected on the ground, each corner monument is marked as described above by scribed metal tags.

The work of location consisted of making a claim map as provided in NRS 517.040. The tie from the claim block to a fixed point is depicted on the location map included with this filing.

The undersigned hereby affirms that there is no Social Security number contained in this document.

Dated this 16th day of January, 2012

SIGNATURE OF LOCATOR:

By: [Signature]
H. H. Tonking, Agent

**CERTIFICATE OF LOCATION
LODE MINING CLAIM**

TO ALL WHOM IT MAY CONCERN:

The undersigned hereby certifies that he has caused to be located the
MCP 24 Lode Mining Claim in the following quarter sections(s):



<u>1/4</u>	<u>Section</u>	<u>Township</u>	<u>Range</u>	<u>Meridian</u>
<u>NE</u>	<u>1</u>	<u>23 NORTH</u>	<u>48 EAST</u>	<u>MDB&M</u>
<u>SE</u>	<u>1</u>	<u>23 NORTH</u>	<u>48 EAST</u>	<u>MDB&M</u>
_____	_____	_____	_____	_____
_____	_____	_____	_____	_____

In Eureka County, Nevada, on the 30 day of November, 2011.

RECORDER'S STAMP

Name and mailing address of locator is: Tonkin Springs LLC
1585 Meadow Wood Lane, Suite 3
Reno, NV 89502

The Claim is approximately 1500 feet long and 600 feet wide, such that 10 feet are claimed in a North direction and 1490 feet in a South direction from the point of discovery (monument of location), at which the Notice of Location was posted, together with 300 feet on each side of the monument of location and center line of the Claim. The general course of the lode or vein is from the North to the South direction.

The number, location and markings on each corner monument are as follows:

<u>Corner</u>	<u>Location</u>	<u>Markings</u>	<u>Description</u>
No. 1:	Northwest Corner	N.W. Corner MCP 24	2" x 2" x 4' wood post
No. 2:	Northeast Corner	N.E. Corner MCP 24	2" x 2" x 4' wood post
No. 3:	Southeast Corner	S.E. Corner MCP 24	2" x 2" x 4' wood post
No. 4:	Southwest Corner	S.W. Corner MCP 24	2" x 2" x 4' wood post

As erected on the ground, each corner monument is marked as described above by scribed metal tags.

The work of location consisted of making a claim map as provided in NRS 517.040. The tie from the claim block to a fixed point is depicted on the location map included with this filing.

The undersigned hereby affirms that there is no Social Security number contained in this document.

Dated this 16th day of January, 2012

SIGNATURE OF LOCATOR:

By: [Signature]
H. H. Tonking, Agent

**CERTIFICATE OF LOCATION
LODE MINING CLAIM**

TO ALL WHOM IT MAY CONCERN:

The undersigned hereby certifies that he has caused to be located the
MCP 25 Lode Mining Claim in the following quarter sections(s):

<u>1/4</u>	<u>Section</u>	<u>Township</u>	<u>Range</u>	<u>Meridian</u>
NE	1	23 NORTH	48 EAST	MDB&M
_____	_____	_____	_____	_____
_____	_____	_____	_____	_____
_____	_____	_____	_____	_____



In Eureka County, Nevada, on the 30 day of November, 2011.

RECORDER'S STAMP

Name and mailing address of locator is: Tonkin Springs LLC
1585 Meadow Wood Lane, Suite 3
Reno, NV 89502

The Claim is approximately 1500 feet long and 600 feet wide, such that 1490 feet are claimed in a North direction and 10 feet in a South direction from the point of discovery (monument of location), at which the Notice of Location was posted, together with 300 feet on each side of the monument of location and center line of the Claim. The general course of the lode or vein is from the North to the South direction.

The number, location and markings on each corner monument are as follows:

<u>Corner</u>	<u>Location</u>	<u>Markings</u>	<u>Description</u>
No. 1:	Northwest Corner	N.W. Corner MCP 25	2" x 2" x 4' wood post
No. 2:	Northeast Corner	N.E. Corner MCP 25	2" x 2" x 4' wood post
No. 3:	Southeast Corner	S.E. Corner MCP 25	2" x 2" x 4' wood post
No. 4:	Southwest Corner	S.W. Corner MCP 25	2" x 2" x 4' wood post


As erected on the ground, each corner monument is marked as described above by scribed metal tags.

The work of location consisted of making a claim map as provided in NRS 517.040. The tie from the claim block to a fixed point is depicted on the location map included with this filing.

The undersigned hereby affirms that there is no Social Security number contained in this document.

Dated this 16th day of January, 2012

SIGNATURE OF LOCATOR:

By: 
H. H. Tonking, Agent

CERTIFICATE OF LOCATION
LODE MINING CLAIM

TO ALL WHOM IT MAY CONCERN:

The undersigned hereby certifies that he has caused to be located the
MCP 26 Lode Mining Claim in the following quarter sections(s):



<u>1/4</u>	<u>Section</u>	<u>Township</u>	<u>Range</u>	<u>Meridian</u>
NE	1	23 NORTH	48 EAST	MDB&M
SE	1	23 NORTH	48 EAST	MDB&M

In Eureka County, Nevada, on the 30 day of November, 2011.

RECORDER'S STAMP

Name and mailing address of locator is: Tonkin Springs LLC
1585 Meadow Wood Lane, Suite 3
Reno, NV 89502

The Claim is approximately 1500 feet long and 600 feet wide, such that 10 feet are claimed in a North direction and 1490 feet in a South direction from the point of discovery (monument of location), at which the Notice of Location was posted, together with 300 feet on each side of the monument of location and center line of the Claim. The general course of the lode or vein is from the North to the South direction.

The number, location and markings on each corner monument are as follows:

<u>Corner</u>	<u>Location</u>	<u>Markings</u>	<u>Description</u>
No. 1:	Northwest Corner	N.W. Corner MCP 26	2" x 2" x 4' wood post
No. 2:	Northeast Corner	N.E. Corner MCP 26	2" x 2" x 4' wood post
No. 3:	Southeast Corner	S.E. Corner MCP 26	2" x 2" x 4' wood post
No. 4:	Southwest Corner	S.W. Corner MCP 26	2" x 2" x 4' wood post

As erected on the ground, each corner monument is marked as described above by scribed metal tags.

The work of location consisted of making a claim map as provided in NRS 517.040. The tie from the claim block to a fixed point is depicted on the location map included with this filing.

The undersigned hereby affirms that there is no Social Security number contained in this document.

Dated this 16th day of January, 2012

SIGNATURE OF LOCATOR:

By: H. H. Tonking
H. H. Tonking, Agent

Official Record

Recording requested By
TONKIN SPRINGS LLC

Eureka County - NV

Mike Rebaleati - Recorder

Fee: \$22.50

Page 1 of 1

RPTT:

Recorded By: FES

Book- 529 Page- 0027

CERTIFICATE OF LOCATION
LODE MINING CLAIM



TO ALL WHOM IT MAY CONCERN:

The undersigned hereby certifies that he has caused to be located the
MCP 27 Lode Mining Claim in the following
quarter sections(s):

<u>1/4</u>	<u>Section</u>	<u>Township</u>	<u>Range</u>	<u>Meridian</u>
NE	1	23N	48E	MDB&M
_____	_____	_____	_____	_____
_____	_____	_____	_____	_____
_____	_____	_____	_____	_____

in Eureka County, Nevada, on the 30th day of
November, 2011.

RECORDER'S STAMP

Name and mailing address of locator is:

Tonkin Springs LLC
1595 Meadow Wood Lane, Ste 3
Reno, NV 89502

The Claim is approximately 1500 feet long and 600 feet wide, such that 1490 feet
are claimed in a Northerly direction and 10 feet in a Southerly direction
from the point of discovery (monument of location), at which the Notice of Location was posted, together with
300 feet on each side of the monument of location and center line of the Claim. The general course of the
lode or vein is from the North to the South direction.

The number, location and markings on each corner monument are as follows:

<u>No.</u>	<u>Location</u>	<u>Markings</u>	<u>Description</u>
No. 1:	<u>Northwest Corner</u>	<u>N.W. Corner MCP 27</u>	<u>2" x 2" x 4' wood post</u>
No. 2:	<u>Northeast Corner</u>	<u>N.E. Corner MCP 27</u>	<u>2" x 2" x 4' wood post</u>
No. 3:	<u>Southeast Corner</u>	<u>S.E. Corner MCP 27</u>	<u>2" x 2" x 4' wood post</u>
No. 4:	<u>Southwest Corner</u>	<u>S.W. Corner MCP 27</u>	<u>2" x 2" x 4' wood post</u>

As erected on the ground, each corner monument is marked as described above by scribed metal tags.

The work of location consisted of making a claim map as provided in NRS 517.040.

Dated this 23rd day of February, 2012

SIGNATURE OF LOCATOR:

By: Ruth Buffa
Ruth Buffa, Agent for Tonkin Springs LLC

**CERTIFICATE OF LOCATION
LODE MINING CLAIM**

TO ALL WHOM IT MAY CONCERN:

The undersigned hereby certifies that he has caused to be located the
MCP 28 Lode Mining Claim in the following quarter sections(s):



<u>1/4</u>	<u>Section</u>	<u>Township</u>	<u>Range</u>	<u>Meridian</u>
NE	1	23 NORTH	48 EAST	MDB&M
SE	1	23 NORTH	48 EAST	MDB&M
_____	_____	_____	_____	_____
_____	_____	_____	_____	_____

In Eureka County, Nevada, on the 30 day of November, 2011.

RECORDER'S STAMP

Name and mailing address of locator is: Tonkin Springs LLC
1585 Meadow Wood Lane, Suite 3
Reno, NV 89502

The Claim is approximately 1500 feet long and 600 feet wide, such that 10 feet are claimed in a North direction and 1490 feet in a South direction from the point of discovery (monument of location), at which the Notice of Location was posted, together with 300 feet on each side of the monument of location and center line of the Claim. The general course of the lode or vein is from the North to the South direction.

The number, location and markings on each corner monument are as follows:

<u>Corner</u>	<u>Location</u>	<u>Markings</u>	<u>Description</u>
No. 1:	Northwest Corner	N.W. Corner MCP 28	2" x 2" x 4' wood post
No. 2:	Northeast Corner	N.E. Corner MCP 28	2" x 2" x 4' wood post
No. 3:	Southeast Corner	S.E. Corner MCP 28	2" x 2" x 4' wood post
No. 4:	Southwest Corner	S.W. Corner MCP 28	2" x 2" x 4' wood post

As erected on the ground, each corner monument is marked as described above by scribed metal tags.

The work of location consisted of making a claim map as provided in NRS 517.040. The tie from the claim block to a fixed point is depicted on the location map included with this filing.

The undersigned hereby affirms that there is no Social Security number contained in this document.

Dated this 16th day of January, 2012

SIGNATURE OF LOCATOR:

By: H. H. Tonking
H. H. Tonking, Agent

**CERTIFICATE OF LOCATION
LODE MINING CLAIM**

TO ALL WHOM IT MAY CONCERN:

The undersigned hereby certifies that he has caused to be located the
MCP 29 Lode Mining Claim in the following quarter sections(s):



<u>1/4</u>	<u>Section</u>	<u>Township</u>	<u>Range</u>	<u>Meridian</u>
NE	1	23 NORTH	48 EAST	MDB&M
SW	6	23.5 NORTH	49 EAST	MDB&M
NW	6	23 NORTH	49 EAST	MDB&M

In Eureka County, Nevada, on the 30 day of November, 2011.

RECORDER'S STAMP

Name and mailing address of locator is: Tonkin Springs LLC
1585 Meadow Wood Lane, Suite 3
Reno, NV 89502

The Claim is approximately 1500 feet long and 600 feet wide, such that 1490 feet are claimed in a North direction and 10 feet in a South direction from the point of discovery (monument of location), at which the Notice of Location was posted, together with 300 feet on each side of the monument of location and center line of the Claim. The general course of the lode or vein is from the North to the South direction.

The number, location and markings on each corner monument are as follows:

<u>Corner</u>	<u>Location</u>	<u>Markings</u>	<u>Description</u>
No. 1:	Northwest Corner	N.W. Corner MCP 29	2" x 2" x 4' wood post
No. 2:	Northeast Corner	N.E. Corner MCP 29	2" x 2" x 4' wood post
No. 3:	Southeast Corner	S.E. Corner MCP 29	2" x 2" x 4' wood post
No. 4:	Southwest Corner	S.W. Corner MCP 29	2" x 2" x 4' wood post


As erected on the ground, each corner monument is marked as described above by scribed metal tags.

The work of location consisted of making a claim map as provided in NRS 517.040. The tie from the claim block to a fixed point is depicted on the location map included with this filing.

The undersigned hereby affirms that there is no Social Security number contained in this document.

Dated this 16th day of January, 2012

SIGNATURE OF LOCATOR:

By: 
H. H. Tonking, Agent

**CERTIFICATE OF LOCATION
LODE MINING CLAIM**

TO ALL WHOM IT MAY CONCERN:

The undersigned hereby certifies that he has caused to be located the MCP 30 Lode Mining Claim in the following quarter sections(s):



<u>1/4</u>	<u>Section</u>	<u>Township</u>	<u>Range</u>	<u>Meridian</u>
NE	1	23 NORTH	48 EAST	MDB&M
SE	1	23 NORTH	48 EAST	MDB&M
NW	6	23 NORTH	49 EAST	MDB&M
SW	6	23 NORTH	49 EAST	MDB&M

In Eureka County, Nevada, on the 30 day of November, 2011.

RECORDER'S STAMP

Name and mailing address of locator is: Tonkin Springs LLC
1585 Meadow Wood Lane, Suite 3
Reno, NV 89502

The Claim is approximately 1590 feet long and 600 feet wide, such that 10 feet are claimed in a North direction and 1490 feet in a South direction from the point of discovery (monument of location), at which the Notice of Location was posted, together with 300 feet on each side of the monument of location and center line of the Claim. The general course of the lode or vein is from the North to the South direction.

The number, location and markings on each corner monument are as follows:

<u>Corner</u>	<u>Location</u>	<u>Markings</u>	<u>Description</u>
No. 1:	Northwest Corner	N.W. Corner MCP 30	2" x 2" x 4' wood post
No. 2:	Northeast Corner	N.E. Corner MCP 30	2" x 2" x 4' wood post
No. 3:	Southeast Corner	S.E. Corner MCP 30	2" x 2" x 4' wood post
No. 4:	Southwest Corner	S.W. Corner MCP 30	2" x 2" x 4' wood post


As erected on the ground, each corner monument is marked as described above by scribed metal tags.

The work of location consisted of making a claim map as provided in NRS 517.040. The tie from the claim block to a fixed point is depicted on the location map included with this filing.

The undersigned hereby affirms that there is no Social Security number contained in this document.

Dated this 16th day of January, 2012

SIGNATURE OF LOCATOR:

By: 
H.H. Tonking, Agent

**CERTIFICATE OF LOCATION
LODE MINING CLAIM**

TO ALL WHOM IT MAY CONCERN:

The undersigned hereby certifies that he has caused to be located the
MCP 31 Lode Mining Claim in the following quarter sections(s):



<u>1/4</u>	<u>Section</u>	<u>Township</u>	<u>Range</u>	<u>Meridian</u>
SW	6	23.5 NORTH	49 EAST	MDB&M
NW	6	23 NORTH	49 EAST	MDB&M

In Eureka County, Nevada, on the 30 day of November, 2011.

RECORDER'S STAMP

Name and mailing address of locator is: Tonkin Springs LLC
1585 Meadow Wood Lane, Suite 3
Reno, NV 89502

The Claim is approximately 1500 feet long and 600 feet wide, such that 1490 feet are claimed in a North direction and 10 feet in a South direction from the point of discovery (monument of location), at which the Notice of Location was posted, together with 300 feet on each side of the monument of location and center line of the Claim. The general course of the lode or vein is from the North to the South direction.

The number, location and markings on each corner monument are as follows:

<u>Corner</u>	<u>Location</u>	<u>Markings</u>	<u>Description</u>
No. 1:	Northwest Corner	N.W. Corner MCP 31	2" x 2" x 4' wood post
No. 2:	Northeast Corner	N.E. Corner MCP 31	2" x 2" x 4' wood post
No. 3:	Southeast Corner	S.E. Corner MCP 31	2" x 2" x 4' wood post
No. 4:	Southwest Corner	S.W. Corner MCP 31	2" x 2" x 4' wood post


As erected on the ground, each corner monument is marked as described above by scribed metal tags.

The work of location consisted of making a claim map as provided in NRS 517.040. The tie from the claim block to a fixed point is depicted on the location map included with this filing.

The undersigned hereby affirms that there is no Social Security number contained in this document.

Dated this 16th day of January, 2012

SIGNATURE OF LOCATOR:

By: 
H. H. Tonking, Agent

DOC # 0219687

02/24/2012

04:06 PM

Official Record

Recording requested By
TONKIN SPRINGS LLC

Eureka County - NV
Mike Rebaleati - Recorder

Fee: \$22.50

Page 1 of 1

RPTT:

Recorded By: FES

Book- 529

Page- 0032

CERTIFICATE OF LOCATION
LODE MINING CLAIM

TO ALL WHOM IT MAY CONCERN:

The undersigned hereby certifies that he has caused to be located the
MCP 32 Lode Mining Claim in the following
quarter sections(s):

<u>1/4</u>	<u>Section</u>	<u>Township</u>	<u>Range</u>	<u>Meridian</u>
NW	6	23N	48E	MDB&M
SW	6	23N	48E	MDB&M



in Eureka County, Nevada, on the 30th day of
November, 2011.

RECORDER'S STAMP

Name and mailing address of locator is:

Tonkin Springs LLC
1595 Meadow Wood Lane, Ste 3
Reno, NV 89502

The Claim is approximately 1500 feet long and 600 feet wide, such that 10 feet
are claimed in a Northerly direction and 1490 feet in a Southerly
direction from the point of discovery (monument of location), at which the Notice of Location was posted,
together with 300 feet on each side of the monument of location and center line of the Claim. The
general course of the lode or vein is from the North to the South direction.

The number, location and markings on each corner monument are as follows:

	<u>Location</u>	<u>Markings</u>	<u>Description</u>
No. 1:	Northwest Corner	N.W. Corner MCP 32	2" x 2" x 4' wood post
No. 2:	Northeast Corner	N.E. Corner MCP 32	2" x 2" x 4' wood post
No. 3:	Southeast Corner	S.E. Corner MCP 32	2" x 2" x 4' wood post
No. 4:	Southwest Corner	S.W. Corner MCP 32	2" x 2" x 4' wood post

As erected on the ground, each corner monument is marked as described above by scribed metal tags.

The work of location consisted of making a claim map as provided in NRS 517.040.

Dated this 23rd day of February, 2012

SIGNATURE OF LOCATOR:

By: Ruth Buffa
Ruth Buffa, Agent for Tonkin Springs LLC

CERTIFICATE OF LOCATION
LODE MINING CLAIM

TO ALL WHOM IT MAY CONCERN:

The undersigned hereby certifies that he has caused to be located the
MCP 33 Lode Mining Claim in the following quarter sections(s):



<u>1/4</u>	<u>Section</u>	<u>Township</u>	<u>Range</u>	<u>Meridian</u>
NW	6	23 NORTH	49 EAST	MDB&M
SW	6	23.5 NORTH	49 EAST	MDB&M

In Eureka County, Nevada, on the 30 day of November, 2011.

RECORDER'S STAMP

Name and mailing address of locator is: Tonkin Springs LLC
1585 Meadow Wood Lane, Suite 3
Reno, NV 89502

The Claim is approximately 1500 feet long and 600 feet wide, such that 1490 feet are claimed in a North direction and 10 feet in a South direction from the point of discovery (monument of location), at which the Notice of Location was posted, together with 300 feet on each side of the monument of location and center line of the Claim. The general course of the lode or vein is from the North to the South direction.

The number, location and markings on each corner monument are as follows:

<u>Corner</u>	<u>Location</u>	<u>Markings</u>	<u>Description</u>
No. 1:	Northwest Corner	N.W. Corner MCP 33	2" x 2" x 4' wood post
No. 2:	Northeast Corner	N.E. Corner MCP 33	2" x 2" x 4' wood post
No. 3:	Southeast Corner	S.E. Corner MCP 33	2" x 2" x 4' wood post
No. 4:	Southwest Corner	S.W. Corner MCP 33	2" x 2" x 4' wood post


As erected on the ground, each corner monument is marked as described above by scribed metal tags.

The work of location consisted of making a claim map as provided in NRS 517.040. The tie from the claim block to a fixed point is depicted on the location map included with this filing.

The undersigned hereby affirms that there is no Social Security number contained in this document.

Dated this 16th day of January, 2012

SIGNATURE OF LOCATOR:

By: 
H. H. Tonking, Agent

**CERTIFICATE OF LOCATION
LODE MINING CLAIM**

TO ALL WHOM IT MAY CONCERN:

The undersigned hereby certifies that he has caused to be located the
MCP 34 Lode Mining Claim in the following quarter sections(s):



<u>1/4</u>	<u>Section</u>	<u>Township</u>	<u>Range</u>	<u>Meridian</u>
NW	6	23 NORTH	49 EAST	MDB&M
SW	6	23 NORTH	49 EAST	MDB&M

In Eureka County, Nevada, on the 30 day of November, 2011.

RECORDER'S STAMP

Name and mailing address of locator is: Tonkin Springs LLC
1585 Meadow Wood Lane, Suite 3
Reno, NV 89502

The Claim is approximately 1500 feet long and 600 feet wide, such that 10 feet are claimed in a North direction and 1490 feet in a South direction from the point of discovery (monument of location), at which the Notice of Location was posted, together with 300 feet on each side of the monument of location and center line of the Claim. The general course of the lode or vein is from the North to the South direction.

The number, location and markings on each corner monument are as follows:

<u>Corner</u>	<u>Location</u>	<u>Markings</u>	<u>Description</u>
No. 1:	Northwest Corner	N.W. Corner MCP 34	2" x 2" x 4' wood post
No. 2:	Northeast Corner	N.E. Corner MCP 34	2" x 2" x 4' wood post
No. 3:	Southeast Corner	S.E. Corner MCP 34	2" x 2" x 4' wood post
No. 4:	Southwest Corner	S.W. Corner MCP 34	2" x 2" x 4' wood post

As erected on the ground, each corner monument is marked as described above by scribed metal tags.

The work of location consisted of making a claim map as provided in NRS 517.040. The tie from the claim block to a fixed point is depicted on the location map included with this filing.

The undersigned hereby affirms that there is no Social Security number contained in this document.

Dated this 16th day of January, 2012

SIGNATURE OF LOCATOR:

By: H. H. Tonking
H. H. Tonking, Agent

**CERTIFICATE OF LOCATION
LODE MINING CLAIM**

TO ALL WHOM IT MAY CONCERN:

The undersigned hereby certifies that he has caused to be located the
MCP 35 Lode Mining Claim in the following quarter sections(s):



<u>1/4</u>	<u>Section</u>	<u>Township</u>	<u>Range</u>	<u>Meridian</u>
SW	6	23.5 NORTH	49 EAST	MDB&M
NW	6	23 NORTH	49 EAST	MDB&M

In Eureka County, Nevada, on the 30 day of November, 2011.

RECORDER'S STAMP

Name and mailing address of locator is: Tonkin Springs LLC
1585 Meadow Wood Lane, Suite 3
Reno, NV 89502

The Claim is approximately 1500 feet long and 600 feet wide, such that 1490 feet are claimed in a North direction and 10 feet in a South direction from the point of discovery (monument of location), at which the Notice of Location was posted, together with 300 feet on each side of the monument of location and center line of the Claim. The general course of the lode or vein is from the North to the South direction.

The number, location and markings on each corner monument are as follows:

<u>Corner</u>	<u>Location</u>	<u>Markings</u>	<u>Description</u>
No. 1:	Northwest Corner	N.W. Corner MCP 35	2" x 2" x 4' wood post
No. 2:	Northeast Corner	N.E. Corner MCP 35	2" x 2" x 4' wood post
No. 3:	Southeast Corner	S.E. Corner MCP 35	2" x 2" x 4' wood post
No. 4:	Southwest Corner	S.W. Corner MCP 35	2" x 2" x 4' wood post


As erected on the ground, each corner monument is marked as described above by scribed metal tags.

The work of location consisted of making a claim map as provided in NRS 517.040. The tie from the claim block to a fixed point is depicted on the location map included with this filing.

The undersigned hereby affirms that there is no Social Security number contained in this document.

Dated this 16th day of January, 2012

SIGNATURE OF LOCATOR:

By: 
H. H. Tonking, Agent

CERTIFICATE OF LOCATION
LODE MINING CLAIM

TO ALL WHOM IT MAY CONCERN:

The undersigned hereby certifies that he has caused to be located the
MCP 36 Lode Mining Claim in the following quarter sections(s):



<u>1/4</u>	<u>Section</u>	<u>Township</u>	<u>Range</u>	<u>Meridian</u>
NW	6	23 NORTH	49 EAST	MDB&M
SW	6	23 NORTH	49 EAST	MDB&M
_____	_____	_____	_____	_____
_____	_____	_____	_____	_____

In Eureka County, Nevada, on the 30 day of November, 2011.

RECORDER'S STAMP

Name and mailing address of locator is: Tonkin Springs LLC
1585 Meadow Wood Lane, Suite 3
Reno, NV 89502

The Claim is approximately 1500 feet long and 600 feet wide, such that 10 feet are claimed in a North direction and 1490 feet in a South direction from the point of discovery (monument of location), at which the Notice of Location was posted, together with 300 feet on each side of the monument of location and center line of the Claim. The general course of the lode or vein is from the North to the South direction.

The number, location and markings on each corner monument are as follows:

<u>Corner</u>	<u>Location</u>	<u>Markings</u>	<u>Description</u>
No. 1:	Northwest Corner	N.W. Corner MCP 36	2" x 2" x 4' wood post
No. 2:	Northeast Corner	N.E. Corner MCP 36	2" x 2" x 4' wood post
No. 3:	Southeast Corner	S.E. Corner MCP 36	2" x 2" x 4' wood post
No. 4:	Southwest Corner	S.W. Corner MCP 36	2" x 2" x 4' wood post

As erected on the ground, each corner monument is marked as described above by scribed metal tags.

The work of location consisted of making a claim map as provided in NRS 517.040. The tie from the claim block to a fixed point is depicted on the location map included with this filing.

The undersigned hereby affirms that there is no Social Security number contained in this document.

Dated this 16th day of January, 2012

SIGNATURE OF LOCATOR:

By: [Signature]
H. H. Ponking, Agent

**CERTIFICATE OF LOCATION
LODE MINING CLAIM**

TO ALL WHOM IT MAY CONCERN:

The undersigned hereby certifies that he has caused to be located the
MCP 37 Lode Mining Claim in the following quarter sections(s):



<u>1/4</u>	<u>Section</u>	<u>Township</u>	<u>Range</u>	<u>Meridian</u>
SW	6	23.5 NORTH	49 EAST	MDB&M
SE	6	23.5 NORTH	49 EAST	MDB&M
NW	6	23 NORTH	49 EAST	MDB&M
NE	6	23 NORTH	49 EAST	MDB&M

In Eureka County, Nevada, on the 30 day of November, 2011.

RECORDER'S STAMP

Name and mailing address of locator is: Tonkin Springs LLC
1585 Meadow Wood Lane, Suite 3
Reno, NV 89502

The Claim is approximately 1500 feet long and 600 feet wide, such that 1490 feet are claimed in a North direction and 10 feet in a South direction from the point of discovery (monument of location), at which the Notice of Location was posted, together with 300 feet on each side of the monument of location and center line of the Claim. The general course of the lode or vein is from the North to the South direction.

The number, location and markings on each corner monument are as follows:

<u>Corner</u>	<u>Location</u>	<u>Markings</u>	<u>Description</u>
No. 1:	Northwest Corner	N.W. Corner MCP 37	2" x 2" x 4' wood post
No. 2:	Northeast Corner	N.E. Corner MCP 37	2" x 2" x 4' wood post
No. 3:	Southeast Corner	S.E. Corner MCP 37	2" x 2" x 4' wood post
No. 4:	Southwest Corner	S.W. Corner MCP 37	2" x 2" x 4' wood post


As erected on the ground, each corner monument is marked as described above by scribed metal tags.

The work of location consisted of making a claim map as provided in NRS 517.040. The tie from the claim block to a fixed point is depicted on the location map included with this filing.

The undersigned hereby affirms that there is no Social Security number contained in this document.

Dated this 16th day of January, 2012

SIGNATURE OF LOCATOR:

By: 
H. H. Tonking, Agent

**CERTIFICATE OF LOCATION
LODE MINING CLAIM**

TO ALL WHOM IT MAY CONCERN:

The undersigned hereby certifies that he has caused to be located the MCP 38 Lode Mining Claim in the following quarter sections(s):



<u>1/4</u>	<u>Section</u>	<u>Township</u>	<u>Range</u>	<u>Meridian</u>
NE	6	23 NORTH	49 EAST	MDB&M
SE	6	23 NORTH	49 EAST	MDB&M
SW	6	23 NORTH	49 EAST	MDB&M
NW	6	23 NORTH	49 EAST	MDB&M

In Eureka County, Nevada, on the 30 day of November, 2011.

RECORDER'S STAMP

Name and mailing address of locator is: Tonkin Springs LLC
1585 Meadow Wood Lane, Suite 3
Reno, NV 89502

The Claim is approximately 1500 feet long and 600 feet wide, such that 10 feet are claimed in a North direction and 1490 feet in a South direction from the point of discovery (monument of location), at which the Notice of Location was posted, together with 300 feet on each side of the monument of location and center line of the Claim. The general course of the lode or vein is from the North to the South direction.

The number, location and markings on each corner monument are as follows:

<u>Corner</u>	<u>Location</u>	<u>Markings</u>	<u>Description</u>
No. 1:	Northwest Corner	N.W. Corner MCP 38	2" x 2" x 4' wood post
No. 2:	Northeast Corner	N.E. Corner MCP 38	2" x 2" x 4' wood post
No. 3:	Southeast Corner	S.E. Corner MCP 38	2" x 2" x 4' wood post
No. 4:	Southwest Corner	S.W. Corner MCP 38	2" x 2" x 4' wood post


As erected on the ground, each corner monument is marked as described above by scribed metal tags.

The work of location consisted of making a claim map as provided in NRS 517.040. The tie from the claim block to a fixed point is depicted on the location map included with this filing.

The undersigned hereby affirms that there is no Social Security number contained in this document.

Dated this 16th day of January, 2012

SIGNATURE OF LOCATOR:

By: 
H. H. Tonking, Agent

**CERTIFICATE OF LOCATION
LODE MINING CLAIM**

TO ALL WHOM IT MAY CONCERN:

The undersigned hereby certifies that he has caused to be located the
MCP 39 Lode Mining Claim in the following quarter sections(s):



<u>1/4</u>	<u>Section</u>	<u>Township</u>	<u>Range</u>	<u>Meridian</u>
SE	6	23.5 NORTH	49 EAST	MDB&M
NE	6	23 NORTH	49 EAST	MDB&M

In Eureka County, Nevada, on the 30 day of November, 2011.

RECORDER'S STAMP

Name and mailing address of locator is: Tonkin Springs LLC
1585 Meadow Wood Lane, Suite 3
Reno, NV 89502

The Claim is approximately 1500 feet long and 600 feet wide, such that 1490 feet are claimed in a North direction and 10 feet in a South direction from the point of discovery (monument of location), at which the Notice of Location was posted, together with 300 feet on each side of the monument of location and center line of the Claim. The general course of the lode or vein is from the North to the South direction.

The number, location and markings on each corner monument are as follows:

<u>Corner</u>	<u>Location</u>	<u>Markings</u>	<u>Description</u>
No. 1:	Northwest Corner	N.W. Corner MCP 39	2" x 2" x 4' wood post
No. 2:	Northeast Corner	N.E. Corner MCP 39	2" x 2" x 4' wood post
No. 3:	Southeast Corner	S.E. Corner MCP 39	2" x 2" x 4' wood post
No. 4:	Southwest Corner	S.W. Corner MCP 39	2" x 2" x 4' wood post

As erected on the ground, each corner monument is marked as described above by scribed metal tags.

The work of location consisted of making a claim map as provided in NRS 517.040. The tie from the claim block to a fixed point is depicted on the location map included with this filing.

The undersigned hereby affirms that there is no Social Security number contained in this document.

Dated this 16th day of January, 2012

SIGNATURE OF LOCATOR:

By: H.H. Tonking
H.H. Tonking, Agent

13em
1007224 JH
2/24/12

Official Record

Recording requested By
TONKIN SPRINGS LLC

Eureka County - NV
Mike Rebaleati - Recorder

Fee: \$22.50

Page 1 of 1

RPTT:

Recorded By: FES

Book- 529 Page- 0040

CERTIFICATE OF LOCATION
LODE MINING CLAIM

TO ALL WHOM IT MAY CONCERN:

The undersigned hereby certifies that he has caused to be located the
MCP 40 Lode Mining Claim in the following quarter sections(s):



0219695

<u>1/4</u>	<u>Section</u>	<u>Township</u>	<u>Range</u>	<u>Meridian</u>
NE	6	23 NORTH	49 EAST	MDB&M
SE	6	23 NORTH	49 EAST	MDB&M

In Eureka County, Nevada, on the 30 day of November, 2011.

RECORDER'S STAMP

Name and mailing address of locator is: Tonkin Springs LLC
1585 Meadow Wood Lane, Suite 3
Reno, NV 89502

The Claim is approximately 1500 feet long and 600 feet wide, such that 10 feet are claimed in a North direction and 1490 feet in a South direction from the point of discovery (monument of location), at which the Notice of Location was posted, together with 300 feet on each side of the monument of location and center line of the Claim. The general course of the lode or vein is from the North to the South direction.

The number, location and markings on each corner monument are as follows:

<u>Corner</u>	<u>Location</u>	<u>Markings</u>	<u>Description</u>
No. 1:	Northwest Corner	N.W. Corner MCP 40	2" x 2" x 4' wood post
No. 2:	Northeast Corner	N.E. Corner MCP 40	2" x 2" x 4' wood post
No. 3:	Southeast Corner	S.E. Corner MCP 40	2" x 2" x 4' wood post
No. 4:	Southwest Corner	S.W. Corner MCP 40	2" x 2" x 4' wood post

As erected on the ground, each corner monument is marked as described above by scribed metal tags.

The work of location consisted of making a claim map as provided in NRS 517.040. The tie from the claim block to a fixed point is depicted on the location map included with this filing.

The undersigned hereby affirms that there is no Social Security number contained in this document.

Dated this 16th day of January, 2012

SIGNATURE OF LOCATOR:

By: [Signature]
H. H. Tonking, Agent

CERTIFICATE OF LOCATION
LODE MINING CLAIM

TO ALL WHOM IT MAY CONCERN:

The undersigned hereby certifies that he has caused to be located the
MCP 41 Lode Mining Claim in the following quarter sections(s):



<u>1/4</u>	<u>Section</u>	<u>Township</u>	<u>Range</u>	<u>Meridian</u>
SE	6	23.5 NORTH	49 EAST	MDB&M
NE	6	23 NORTH	49 EAST	MDB&M

In Eureka County, Nevada, on the 30 day of November, 2011.

RECORDER'S STAMP

Name and mailing address of locator is: Tonkin Springs LLC
1585 Meadow Wood Lane, Suite 3
Reno, NV 89502

The Claim is approximately 1500 feet long and 600 feet wide, such that 1490 feet are claimed in a North direction and 10 feet in a South direction from the point of discovery (monument of location), at which the Notice of Location was posted, together with 300 feet on each side of the monument of location and center line of the Claim. The general course of the lode or vein is from the North to the South direction.

The number, location and markings on each corner monument are as follows:

<u>Corner</u>	<u>Location</u>	<u>Markings</u>	<u>Description</u>
No. 1:	Northwest Corner	N.W. Corner MCP 41	2" x 2" x 4' wood post
No. 2:	Northeast Corner	N.E. Corner MCP 41	2" x 2" x 4' wood post
No. 3:	Southeast Corner	S.E. Corner MCP 41	2" x 2" x 4' wood post
No. 4:	Southwest Corner	S.W. Corner MCP 41	2" x 2" x 4' wood post

As erected on the ground, each corner monument is marked as described above by scribed metal tags.

The work of location consisted of making a claim map as provided in NRS 517.040. The tie from the claim block to a fixed point is depicted on the location map included with this filing.

The undersigned hereby affirms that there is no Social Security number contained in this document.

Dated this 16th day of January, 2012

SIGNATURE OF LOCATOR:

By: H. H. Tonking
H. H. Tonking, Agent

**CERTIFICATE OF LOCATION
LODE MINING CLAIM**

TO ALL WHOM IT MAY CONCERN:

The undersigned hereby certifies that he has caused to be located the
MCP 42 Lode Mining Claim in the following quarter sections(s):



<u>1/4</u>	<u>Section</u>	<u>Township</u>	<u>Range</u>	<u>Meridian</u>
NE	6	23 NORTH	49 EAST	MDB&M
SE	6	23 NORTH	49 EAST	MDB&M

In Eureka County, Nevada, on the 30 day of November, 2011.

RECORDER'S STAMP

Name and mailing address of locator is: Tonkin Springs LLC
1585 Meadow Wood Lane, Suite 3
Reno, NV 89502

The Claim is approximately 1500 feet long and 600 feet wide, such that 10 feet are claimed in a North direction and 1490 feet in a South direction from the point of discovery (monument of location), at which the Notice of Location was posted, together with 300 feet on each side of the monument of location and center line of the Claim. The general course of the lode or vein is from the North to the South direction.

The number, location and markings on each corner monument are as follows:

<u>Corner</u>	<u>Location</u>	<u>Markings</u>	<u>Description</u>
No. 1:	Northwest Corner	N.W. Corner MCP 42	2" x 2" x 4' wood post
No. 2:	Northeast Corner	N.E. Corner MCP 42	2" x 2" x 4' wood post
No. 3:	Southeast Corner	S.E. Corner MCP 42	2" x 2" x 4' wood post
No. 4:	Southwest Corner	S.W. Corner MCP 42	2" x 2" x 4' wood post

As erected on the ground, each corner monument is marked as described above by scribed metal tags.

The work of location consisted of making a claim map as provided in NRS 517.040. The tie from the claim block to a fixed point is depicted on the location map included with this filing.

The undersigned hereby affirms that there is no Social Security number contained in this document.

Dated this 16th day of January, 2012

SIGNATURE OF LOCATOR:

By: H. H. Tonking
H. H. Tonking, Agent

1007227 BLM JK
10/17/12 2/24/12

**CERTIFICATE OF LOCATION
LODE MINING CLAIM**

TO ALL WHOM IT MAY CONCERN:

The undersigned hereby certifies that he has caused to be located the
MCP 43 Lode Mining Claim in the following quarter sections(s):



<u>1/4</u>	<u>Section</u>	<u>Township</u>	<u>Range</u>	<u>Meridian</u>
<u>SE</u>	<u>6</u>	<u>23.5 NORTH</u>	<u>49 EAST</u>	<u>MDB&M</u>
<u>NE</u>	<u>6</u>	<u>23 NORTH</u>	<u>49 EAST</u>	<u>MDB&M</u>

In Eureka County, Nevada, on the 30 day of November, 2011.

RECORDER'S STAMP

Name and mailing address of locator is: Tonkin Springs LLC
1585 Meadow Wood Lane, Suite 3
Reno, NV 89502

The Claim is approximately 1500 feet long and 600 feet wide, such that 1490 feet are claimed in a North direction and 10 feet in a South direction from the point of discovery (monument of location), at which the Notice of Location was posted, together with 300 feet on each side of the monument of location and center line of the Claim. The general course of the lode or vein is from the North to the South direction.

The number, location and markings on each corner monument are as follows:

<u>Corner</u>	<u>Location</u>	<u>Markings</u>	<u>Description</u>
No. 1:	Northwest Corner	N.W. Corner MCP 43	2" x 2" x 4' wood post
No. 2:	Northeast Corner	N.E. Corner MCP 43	2" x 2" x 4' wood post
No. 3:	Southeast Corner	S.E. Corner MCP 43	2" x 2" x 4' wood post
No. 4:	Southwest Corner	S.W. Corner MCP 43	2" x 2" x 4' wood post

As erected on the ground, each corner monument is marked as described above by scribed metal tags.

The work of location consisted of making a claim map as provided in NRS 517.040. The tie from the claim block to a fixed point is depicted on the location map included with this filing.

The undersigned hereby affirms that there is no Social Security number contained in this document.

Dated this 16th day of January, 2012

SIGNATURE OF LOCATOR:

By: [Signature]
H. H. Tonking, Agent

**CERTIFICATE OF LOCATION
LODE MINING CLAIM**

TO ALL WHOM IT MAY CONCERN:

The undersigned hereby certifies that he has caused to be located the
MCP 44 Lode Mining Claim in the following quarter sections(s):



<u>1/4</u>	<u>Section</u>	<u>Township</u>	<u>Range</u>	<u>Meridian</u>
NE	6	23 NORTH	49 EAST	MDB&M
SE	6	23 NORTH	49 EAST	MDB&M

In Eureka County, Nevada, on the 30 day of November, 2011.

RECORDER'S STAMP

Name and mailing address of locator is: Tonkin Springs LLC
1585 Meadow Wood Lane, Suite 3
Reno, NV 89502

The Claim is approximately 1500 feet long and 600 feet wide, such that 10 feet are claimed in a North direction and 1490 feet in a South direction from the point of discovery (monument of location), at which the Notice of Location was posted, together with 300 feet on each side of the monument of location and center line of the Claim. The general course of the lode or vein is from the North to the South direction.

The number, location and markings on each corner monument are as follows:

<u>Corner</u>	<u>Location</u>	<u>Markings</u>	<u>Description</u>
No. 1:	Northwest Corner	N.W. Corner MCP 44	2" x 2" x 4' wood post
No. 2:	Northeast Corner	N.E. Corner MCP 44	2" x 2" x 4' wood post
No. 3:	Southeast Corner	S.E. Corner MCP 44	2" x 2" x 4' wood post
No. 4:	Southwest Corner	S.W. Corner MCP 44	2" x 2" x 4' wood post

As erected on the ground, each corner monument is marked as described above by scribed metal tags.

The work of location consisted of making a claim map as provided in NRS 517.040. The tie from the claim block to a fixed point is depicted on the location map included with this filing.

The undersigned hereby affirms that there is no Social Security number contained in this document.

Dated this 16th day of January, 2012

SIGNATURE OF LOCATOR:

By: [Signature]
H. H. Tonking, Agent

1007229 Blm 2/24/12
JH
105/7/230

**CERTIFICATE OF LOCATION
LODE MINING CLAIM**

TO ALL WHOM IT MAY CONCERN:

The undersigned hereby certifies that he has caused to be located the
MCP 45 Lode Mining Claim in the following quarter sections(s):



<u>1/4</u>	<u>Section</u>	<u>Township</u>	<u>Range</u>	<u>Meridian</u>
SE	6	23.5 NORTH	49 EAST	MDB&M
SW	5	23.5 NORTH	49 EAST	MDB&M
NE	6	23 NORTH	49 EAST	MDB&M
NW	5	23 NORTH	49 EAST	MDB&M

In Eureka County, Nevada, on the 30 day of November, 2011.

RECORDER'S STAMP

Name and mailing address of locator is: Tonkin Springs LLC
1585 Meadow Wood Lane, Suite 3
Reno, NV 89502

The Claim is approximately 1500 feet long and 600 feet wide, such that 1490 feet are claimed in a North direction and 10 feet in a South direction from the point of discovery (monument of location), at which the Notice of Location was posted, together with 300 feet on each side of the monument of location and center line of the Claim. The general course of the lode or vein is from the North to the South direction.

The number, location and markings on each corner monument are as follows:

<u>Corner</u>	<u>Location</u>	<u>Markings</u>	<u>Description</u>
No. 1:	Northwest Corner	N.W. Corner MCP 45	2" x 2" x 4' wood post
No. 2:	Northeast Corner	N.E. Corner MCP 45	2" x 2" x 4' wood post
No. 3:	Southeast Corner	S.E. Corner MCP 45	2" x 2" x 4' wood post
No. 4:	Southwest Corner	S.W. Corner MCP 45	2" x 2" x 4' wood post

As erected on the ground, each corner monument is marked as described above by scribed metal tags.

The work of location consisted of making a claim map as provided in NRS 517.040. The tie from the claim block to a fixed point is depicted on the location map included with this filing.

The undersigned hereby affirms that there is no Social Security number contained in this document.

Dated this 16th day of January, 2012

SIGNATURE OF LOCATOR:

By: [Signature]
H. H. Tonking, Agent

**CERTIFICATE OF LOCATION
LODE MINING CLAIM**

TO ALL WHOM IT MAY CONCERN:

The undersigned hereby certifies that he has caused to be located the
MCP 46 Lode Mining Claim in the following quarter sections(s):



0219701

<u>1/4</u>	<u>Section</u>	<u>Township</u>	<u>Range</u>	<u>Meridian</u>
NE	6	23 NORTH	49 EAST	MDB&M
NW	5	23 NORTH	49 EAST	MDB&M
SE	6	23 NORTH	49 EAST	MDB&M
SW	5	23 NORTH	49 EAST	MDB&M

In Eureka County, Nevada, on the 30 day of November, 2011.

RECORDER'S STAMP

Name and mailing address of locator is: Tonkin Springs LLC
1585 Meadow Wood Lane, Suite 3
Reno, NV 89502

The Claim is approximately 1500 feet long and 600 feet wide, such that 10 feet are claimed in a North direction and 1490 feet in a South direction from the point of discovery (monument of location), at which the Notice of Location was posted, together with 300 feet on each side of the monument of location and center line of the Claim. The general course of the lode or vein is from the North to the South direction.

The number, location and markings on each corner monument are as follows:

<u>Corner</u>	<u>Location</u>	<u>Markings</u>	<u>Description</u>
No. 1:	Northwest Corner	N.W. Corner MCP 46	2" x 2" x 4' wood post
No. 2:	Northeast Corner	N.E. Corner MCP 46	2" x 2" x 4' wood post
No. 3:	Southeast Corner	S.E. Corner MCP 46	2" x 2" x 4' wood post
No. 4:	Southwest Corner	S.W. Corner MCP 46	2" x 2" x 4' wood post

As erected on the ground, each corner monument is marked as described above by scribed metal tags.

The work of location consisted of making a claim map as provided in NRS 517.040. The tie from the claim block to a fixed point is depicted on the location map included with this filing.

The undersigned hereby affirms that there is no Social Security number contained in this document.

Dated this 16th day of January, 2012

SIGNATURE OF LOCATOR:

By: H.H. Tonking
H.H. Tonking, Agent

**CERTIFICATE OF LOCATION
LODE MINING CLAIM**

TO ALL WHOM IT MAY CONCERN:

The undersigned hereby certifies that he has caused to be located the MCP 47 Lode Mining Claim in the following quarter sections(s):



<u>1/4</u>	<u>Section</u>	<u>Township</u>	<u>Range</u>	<u>Meridian</u>
SW	5	23.5 NORTH	49 EAST	MDB&M
NW	5	23 NORTH	49 EAST	MDB&M

In Eureka County, Nevada, on the 30 day of November, 2011.

RECORDER'S STAMP

Name and mailing address of locator is: Tonkin Springs LLC
1585 Meadow Wood Lane, Suite 3
Reno, NV 89502

The Claim is approximately 1500 feet long and 600 feet wide, such that 1490 feet are claimed in a North direction and 10 feet in a South direction from the point of discovery (monument of location), at which the Notice of Location was posted, together with 300 feet on each side of the monument of location and center line of the Claim. The general course of the lode or vein is from the North to the South direction.

The number, location and markings on each corner monument are as follows:

<u>Corner</u>	<u>Location</u>	<u>Markings</u>	<u>Description</u>
No. 1:	Northwest Corner	N.W. Corner MCP 47	2" x 2" x 4' wood post
No. 2:	Northeast Corner	N.E. Corner MCP 47	2" x 2" x 4' wood post
No. 3:	Southeast Corner	S.E. Corner MCP 47	2" x 2" x 4' wood post
No. 4:	Southwest Corner	S.W. Corner MCP 47	2" x 2" x 4' wood post

As erected on the ground, each corner monument is marked as described above by scribed metal tags.

The work of location consisted of making a claim map as provided in NRS 517.040. The tie from the claim block to a fixed point is depicted on the location map included with this filing.

The undersigned hereby affirms that there is no Social Security number contained in this document.

Dated this 16th day of January, 2012

SIGNATURE OF LOCATOR:

By: [Signature]
H. H. Tonking, Agent

1067232 Blm 2/24/12
1067233 JK

**CERTIFICATE OF LOCATION
LODE MINING CLAIM**

TO ALL WHOM IT MAY CONCERN:

The undersigned hereby certifies that he has caused to be located the
MCP 48 Lode Mining Claim in the following quarter sections(s):



<u>1/4</u>	<u>Section</u>	<u>Township</u>	<u>Range</u>	<u>Meridian</u>
NW	5	23 NORTH	49 EAST	MDB&M
SW	5	23 NORTH	49 EAST	MDB&M

In Eureka County, Nevada, on the 30 day of November, 2011.

RECORDER'S STAMP

Name and mailing address of locator is: Tonkin Springs LLC
1585 Meadow Wood Lane, Suite 3
Reno, NV 89502

The Claim is approximately 1500 feet long and 600 feet wide, such that 10 feet are claimed in a North direction and 1490 feet in a South direction from the point of discovery (monument of location), at which the Notice of Location was posted, together with 300 feet on each side of the monument of location and center line of the Claim. The general course of the lode or vein is from the North to the South direction.

The number, location and markings on each corner monument are as follows:

<u>Corner</u>	<u>Location</u>	<u>Markings</u>	<u>Description</u>
No. 1:	Northwest Corner	N.W. Corner MCP 48	2" x 2" x 4' wood post
No. 2:	Northeast Corner	N.E. Corner MCP 48	2" x 2" x 4' wood post
No. 3:	Southeast Corner	S.E. Corner MCP 48	2" x 2" x 4' wood post
No. 4:	Southwest Corner	S.W. Corner MCP 48	2" x 2" x 4' wood post

As erected on the ground, each corner monument is marked as described above by scribed metal tags.

The work of location consisted of making a claim map as provided in NRS 517.040. The tie from the claim block to a fixed point is depicted on the location map included with this filing.

The undersigned hereby affirms that there is no Social Security number contained in this document.

Dated this 16th day of January, 2012

SIGNATURE OF LOCATOR:

By: [Signature]
H. H. Tonking, Agent

**CERTIFICATE OF LOCATION
LODE MINING CLAIM**

TO ALL WHOM IT MAY CONCERN:

The undersigned hereby certifies that he has caused to be located the
MCP 49 Lode Mining Claim in the following quarter sections(s):



<u>1/4</u>	<u>Section</u>	<u>Township</u>	<u>Range</u>	<u>Meridian</u>
SW	5	23.5 NORTH	49 EAST	MDB&M
NW	5	23 NORTH	49 EAST	MDB&M

In Eureka County, Nevada, on the 30 day of November, 2011.

RECORDER'S STAMP

Name and mailing address of locator is: Tonkin Springs LLC
1585 Meadow Wood Lane, Suite 3
Reno, NV 89502

The Claim is approximately 1500 feet long and 600 feet wide, such that 1490 feet are claimed in a North direction and 10 feet in a South direction from the point of discovery (monument of location), at which the Notice of Location was posted, together with 300 feet on each side of the monument of location and center line of the Claim. The general course of the lode or vein is from the North to the South direction.

The number, location and markings on each corner monument are as follows:

<u>Corner</u>	<u>Location</u>	<u>Markings</u>	<u>Description</u>
No. 1:	Northwest Corner	N.W. Corner MCP 49	2" x 2" x 4' wood post
No. 2:	Northeast Corner	N.E. Corner MCP 49	2" x 2" x 4' wood post
No. 3:	Southeast Corner	S.E. Corner MCP 49	2" x 2" x 4' wood post
No. 4:	Southwest Corner	S.W. Corner MCP 49	2" x 2" x 4' wood post

As erected on the ground, each corner monument is marked as described above by scribed metal tags.

The work of location consisted of making a claim map as provided in NRS 517.040. The tie from the claim block to a fixed point is depicted on the location map included with this filing.

The undersigned hereby affirms that there is no Social Security number contained in this document.

Dated this 16th day of January, 2012

SIGNATURE OF LOCATOR:

By: [Signature]
H.H. Tonking, Agent

1007234 BLM JK 2/24/12
1067235

CERTIFICATE OF LOCATION
LODE MINING CLAIM

TO ALL WHOM IT MAY CONCERN:

The undersigned hereby certifies that he has caused to be located the
MCP 50 Lode Mining Claim in the following quarter sections(s):



<u>1/4</u>	<u>Section</u>	<u>Township</u>	<u>Range</u>	<u>Meridian</u>
NW	5	23 NORTH	49 EAST	MDB&M
SW	5	23 NORTH	49 EAST	MDB&M

In Eureka County, Nevada, on the 30 day of November, 2011.

RECORDER'S STAMP

Name and mailing address of locator is: Tonkin Springs LLC
1585 Meadow Wood Lane, Suite 3
Reno, NV 89502

The Claim is approximately 1500 feet long and 600 feet wide, such that 10 feet are claimed in a North direction and 1490 feet in a South direction from the point of discovery (monument of location), at which the Notice of Location was posted, together with 300 feet on each side of the monument of location and center line of the Claim. The general course of the lode or vein is from the North to the South direction.

The number, location and markings on each corner monument are as follows:

<u>Corner</u>	<u>Location</u>	<u>Markings</u>	<u>Description</u>
No. 1:	Northwest Corner	N.W. Corner MCP 50	2" x 2" x 4' wood post
No. 2:	Northeast Corner	N.E. Corner MCP 50	2" x 2" x 4' wood post
No. 3:	Southeast Corner	S.E. Corner MCP 50	2" x 2" x 4' wood post
No. 4:	Southwest Corner	S.W. Corner MCP 50	2" x 2" x 4' wood post

As erected on the ground, each corner monument is marked as described above by scribed metal tags.

The work of location consisted of making a claim map as provided in NRS 517.040. The tie from the claim block to a fixed point is depicted on the location map included with this filing.

The undersigned hereby affirms that there is no Social Security number contained in this document.

Dated this 16th day of January, 2012

SIGNATURE OF LOCATOR:

By: H. H. Tonking
H. H. Tonking, Agent

**CERTIFICATE OF LOCATION
LODE MINING CLAIM**

TO ALL WHOM IT MAY CONCERN:

The undersigned hereby certifies that he has caused to be located the
MCP 51 Lode Mining Claim in the following quarter sections(s):



<u>1/4</u>	<u>Section</u>	<u>Township</u>	<u>Range</u>	<u>Meridian</u>
SW	5	23.5 NORTH	49 EAST	MDB&M
NW	5	23 NORTH	49 EAST	MDB&M

In Eureka County, Nevada, on the 30 day of November, 2011.

RECORDER'S STAMP

Name and mailing address of locator is: Tonkin Springs LLC
1585 Meadow Wood Lane, Suite 3
Reno, NV 89502

The Claim is approximately 1500 feet long and 600 feet wide, such that 1490 feet are claimed in a North direction and 10 feet in a South direction from the point of discovery (monument of location), at which the Notice of Location was posted, together with 300 feet on each side of the monument of location and center line of the Claim. The general course of the lode or vein is from the North to the South direction.

The number, location and markings on each corner monument are as follows:

<u>Corner</u>	<u>Location</u>	<u>Markings</u>	<u>Description</u>
No. 1:	Northwest Corner	N.W. Corner MCP 51	2" x 2" x 4' wood post
No. 2:	Northeast Corner	N.E. Corner MCP 51	2" x 2" x 4' wood post
No. 3:	Southeast Corner	S.E. Corner MCP 51	2" x 2" x 4' wood post
No. 4:	Southwest Corner	S.W. Corner MCP 51	2" x 2" x 4' wood post

As erected on the ground, each corner monument is marked as described above by scribed metal tags.

The work of location consisted of making a claim map as provided in NRS 517.040. The tie from the claim block to a fixed point is depicted on the location map included with this filing.

The undersigned hereby affirms that there is no Social Security number contained in this document.

Dated this 16th day of January, 2012

SIGNATURE OF LOCATOR:

By: H. H. Tonking
H. H. Tonking, Agent

**CERTIFICATE OF LOCATION
LODE MINING CLAIM**

TO ALL WHOM IT MAY CONCERN:

The undersigned hereby certifies that he has caused to be located the
MCP 52 Lode Mining Claim in the following quarter sections(s):



<u>1/4</u>	<u>Section</u>	<u>Township</u>	<u>Range</u>	<u>Meridian</u>
NW	5	23 NORTH	49 EAST	MDB&M
SW	5	23 NORTH	49 EAST	MDB&M

In Eureka County, Nevada, on the 30 day of November, 2011.

RECORDER'S STAMP

Name and mailing address of locator is: Tonkin Springs LLC
1585 Meadow Wood Lane, Suite 3
Reno, NV 89502

The Claim is approximately 1500 feet long and 600 feet wide, such that 10 feet are claimed in a North direction and 1490 feet in a South direction from the point of discovery (monument of location), at which the Notice of Location was posted, together with 300 feet on each side of the monument of location and center line of the Claim. The general course of the lode or vein is from the North to the South direction.

The number, location and markings on each corner monument are as follows:

<u>Corner</u>	<u>Location</u>	<u>Markings</u>	<u>Description</u>
No. 1:	Northwest Corner	N.W. Corner MCP 52	2" x 2" x 4' wood post
No. 2:	Northeast Corner	N.E. Corner MCP 52	2" x 2" x 4' wood post
No. 3:	Southeast Corner	S.E. Corner MCP 52	2" x 2" x 4' wood post
No. 4:	Southwest Corner	S.W. Corner MCP 52	2" x 2" x 4' wood post

As erected on the ground, each corner monument is marked as described above by scribed metal tags.

The work of location consisted of making a claim map as provided in NRS 517.040. The tie from the claim block to a fixed point is depicted on the location map included with this filing.

The undersigned hereby affirms that there is no Social Security number contained in this document.

Dated this 16th day of January, 2012

SIGNATURE OF LOCATOR:

By: H.H. Tonking
H.H. Tonking, Agent

1007237 Blm 2/24/12
1057238 JK

**CERTIFICATE OF LOCATION
LODE MINING CLAIM**

TO ALL WHOM IT MAY CONCERN:

The undersigned hereby certifies that he has caused to be located the MCP 53 Lode Mining Claim in the following quarter sections(s):



<u>1/4</u>	<u>Section</u>	<u>Township</u>	<u>Range</u>	<u>Meridian</u>
SW	5	23.5 NORTH	49 EAST	MDB&M
NW	5	23 NORTH	49 EAST	MDB&M

In Eureka County, Nevada, on the 30 day of November, 2011.

RECORDER'S STAMP

Name and mailing address of locator is: Tonkin Springs LLC
1585 Meadow Wood Lane, Suite 3
Reno, NV 89502

The Claim is approximately 1500 feet long and 600 feet wide, such that 1490 feet are claimed in a North direction and 10 feet in a South direction from the point of discovery (monument of location), at which the Notice of Location was posted, together with 300 feet on each side of the monument of location and center line of the Claim. The general course of the lode or vein is from the North to the South direction.

The number, location and markings on each corner monument are as follows:

<u>Corner</u>	<u>Location</u>	<u>Markings</u>	<u>Description</u>
No. 1:	Northwest Corner	N.W. Corner MCP 53	2" x 2" x 4' wood post
No. 2:	Northeast Corner	N.E. Corner MCP 53	2" x 2" x 4' wood post
No. 3:	Southeast Corner	S.E. Corner MCP 53	2" x 2" x 4' wood post
No. 4:	Southwest Corner	S.W. Corner MCP 53	2" x 2" x 4' wood post

As erected on the ground, each corner monument is marked as described above by scribed metal tags.

The work of location consisted of making a claim map as provided in NRS 517.040. The tie from the claim block to a fixed point is depicted on the location map included with this filing.

The undersigned hereby affirms that there is no Social Security number contained in this document.

Dated this 16th day of January, 2012

SIGNATURE OF LOCATOR:

By:
H. H. Tonking, Agent

**CERTIFICATE OF LOCATION
LODE MINING CLAIM**

TO ALL WHOM IT MAY CONCERN:

The undersigned hereby certifies that he has caused to be located the
MCP 54 Lode Mining Claim in the following quarter sections(s):



<u>1/4</u>	<u>Section</u>	<u>Township</u>	<u>Range</u>	<u>Meridian</u>
NW	5	23 NORTH	49 EAST	MDB&M
SW	5	23 NORTH	49 EAST	MDB&M

In Eureka County, Nevada, on the 30 day of November, 2011.

RECORDER'S STAMP

Name and mailing address of locator is: Tonkin Springs LLC
1585 Meadow Wood Lane, Suite 3
Reno, NV 89502

The Claim is approximately 1500 feet long and 600 feet wide, such that 10 feet are claimed in a North direction and 1490 feet in a South direction from the point of discovery (monument of location), at which the Notice of Location was posted, together with 300 feet on each side of the monument of location and center line of the Claim. The general course of the lode or vein is from the North to the South direction.

The number, location and markings on each corner monument are as follows:

<u>Corner</u>	<u>Location</u>	<u>Markings</u>	<u>Description</u>
No. 1:	Northwest Corner	N.W. Corner MCP 54	2" x 2" x 4' wood post
No. 2:	Northeast Corner	N.E. Corner MCP 54	2" x 2" x 4' wood post
No. 3:	Southeast Corner	S.E. Corner MCP 54	2" x 2" x 4' wood post
No. 4:	Southwest Corner	S.W. Corner MCP 54	2" x 2" x 4' wood post

As erected on the ground, each corner monument is marked as described above by scribed metal tags.

The work of location consisted of making a claim map as provided in NRS 517.040. The tie from the claim block to a fixed point is depicted on the location map included with this filing.

The undersigned hereby affirms that there is no Social Security number contained in this document.

Dated this 16th day of January, 2012

SIGNATURE OF LOCATOR:

By: [Signature]
H. H. Tonking, Agent

2/24/12

1067239 Blm
1067240 JK

**CERTIFICATE OF LOCATION
LODE MINING CLAIM**

TO ALL WHOM IT MAY CONCERN:

The undersigned hereby certifies that he has caused to be located the
MCP 55 Lode Mining Claim in the following quarter sections(s):



<u>1/4</u>	<u>Section</u>	<u>Township</u>	<u>Range</u>	<u>Meridian</u>
SE	2	23 NORTH	48 EAST	MDB&M
SW	1	23 NORTH	48 EAST	MDB&M
_____	_____	_____	_____	_____
_____	_____	_____	_____	_____

In Eureka County, Nevada, on the 30 day of November, 2011.

RECORDER'S STAMP

Name and mailing address of locator is: Tonkin Springs LLC
1585 Meadow Wood Lane, Suite 3
Reno, NV 89502

The Claim is approximately 1500 feet long and 600 feet wide, such that 1490 feet are claimed in a North direction and 10 feet in a South direction from the point of discovery (monument of location), at which the Notice of Location was posted, together with 300 feet on each side of the monument of location and center line of the Claim. The general course of the lode or vein is from the North to the South direction.

The number, location and markings on each corner monument are as follows:

<u>Corner</u>	<u>Location</u>	<u>Markings</u>	<u>Description</u>
No. 1:	Northwest Corner	N.W. Corner MCP 55	2" x 2" x 4' wood post
No. 2:	Northeast Corner	N.E. Corner MCP 55	2" x 2" x 4' wood post
No. 3:	Southeast Corner	S.E. Corner MCP 55	2" x 2" x 4' wood post
No. 4:	Southwest Corner	S.W. Corner MCP 55	2" x 2" x 4' wood post

As erected on the ground, each corner monument is marked as described above by scribed metal tags.

The work of location consisted of making a claim map as provided in NRS 517.040. The tie from the claim block to a fixed point is depicted on the location map included with this filing.

The undersigned hereby affirms that there is no Social Security number contained in this document.

Dated this 16th day of January, 2012

SIGNATURE OF LOCATOR:

By: [Signature]
H. H. Tonking, Agent

2/24/12
1007240 BLM
1057241 JH

**CERTIFICATE OF LOCATION
LODE MINING CLAIM**

TO ALL WHOM IT MAY CONCERN:

The undersigned hereby certifies that he has caused to be located the
MCP 56 Lode Mining Claim in the following quarter sections(s):



<u>1/4</u>	<u>Section</u>	<u>Township</u>	<u>Range</u>	<u>Meridian</u>
SE	2	23 NORTH	48 EAST	MDB&M
SW	1	23 NORTH	48 EAST	MDB&M
NE	11	23 NORTH	48 EAST	MDB&M
NW	12	23 NORTH	48 EAST	MDB&M

In Eureka County, Nevada, on the 30 day of November, 2011.

RECORDER'S STAMP

Name and mailing address of locator is: Tonkin Springs LLC
1585 Meadow Wood Lane, Suite 3
Reno, NV 89502

The Claim is approximately 1500 feet long and 600 feet wide, such that 10 feet are claimed in a North direction and 1490 feet in a South direction from the point of discovery (monument of location), at which the Notice of Location was posted, together with 300 feet on each side of the monument of location and center line of the Claim. The general course of the lode or vein is from the North to the South direction.

The number, location and markings on each corner monument are as follows:

<u>Corner</u>	<u>Location</u>	<u>Markings</u>	<u>Description</u>
No. 1:	Northwest Corner	N.W. Corner MCP 56	2" x 2" x 4' wood post
No. 2:	Northeast Corner	N.E. Corner MCP 56	2" x 2" x 4' wood post
No. 3:	Southeast Corner	S.E. Corner MCP 56	2" x 2" x 4' wood post
No. 4:	Southwest Corner	S.W. Corner MCP 56	2" x 2" x 4' wood post

As erected on the ground, each corner monument is marked as described above by scribed metal tags.

The work of location consisted of making a claim map as provided in NRS 517.040. The tie from the claim block to a fixed point is depicted on the location map included with this filing.

The undersigned hereby affirms that there is no Social Security number contained in this document.

Dated this 16th day of January, 2012

SIGNATURE OF LOCATOR:

By: H.H. Tonking
H.H. Tonking, Agent

1007241 Blm
1/25/12 2/24/12

**CERTIFICATE OF LOCATION
LODE MINING CLAIM**

TO ALL WHOM IT MAY CONCERN:

The undersigned hereby certifies that he has caused to be located the MCP 57 Lode Mining Claim in the following quarter sections(s):



<u>1/4</u>	<u>Section</u>	<u>Township</u>	<u>Range</u>	<u>Meridian</u>
SW	1	23 NORTH	48 EAST	MDB&M
_____	_____	_____	_____	_____
_____	_____	_____	_____	_____
_____	_____	_____	_____	_____

In Eureka County, Nevada, on the 30 day of November, 2011.

RECORDER'S STAMP

Name and mailing address of locator is: Tonkin Springs LLC
1585 Meadow Wood Lane, Suite 3
Reno, NV 89502

The Claim is approximately 1500 feet long and 600 feet wide, such that 1490 feet are claimed in a North direction and 10 feet in a South direction from the point of discovery (monument of location), at which the Notice of Location was posted, together with 300 feet on each side of the monument of location and center line of the Claim. The general course of the lode or vein is from the North to the South direction.

The number, location and markings on each corner monument are as follows:

<u>Corner</u>	<u>Location</u>	<u>Markings</u>	<u>Description</u>
No. 1:	Northwest Corner	N.W. Corner MCP 57	2" x 2" x 4' wood post
No. 2:	Northeast Corner	N.E. Corner MCP 57	2" x 2" x 4' wood post
No. 3:	Southeast Corner	S.E. Corner MCP 57	2" x 2" x 4' wood post
No. 4:	Southwest Corner	S.W. Corner MCP 57	2" x 2" x 4' wood post


As erected on the ground, each corner monument is marked as described above by scribed metal tags.

The work of location consisted of making a claim map as provided in NRS 517.040. The tie from the claim block to a fixed point is depicted on the location map included with this filing.

The undersigned hereby affirms that there is no Social Security number contained in this document.

Dated this 16th day of January, 2012

SIGNATURE OF LOCATOR:

By: 
H.H. Tonking, Agent

1067242 BLM JK
1067243 2/24/12

**CERTIFICATE OF LOCATION
LODE MINING CLAIM**

TO ALL WHOM IT MAY CONCERN:

The undersigned hereby certifies that he has caused to be located the
MCP 58 Lode Mining Claim in the following quarter sections(s):



<u>1/4</u>	<u>Section</u>	<u>Township</u>	<u>Range</u>	<u>Meridian</u>
SW	1	23 NORTH	48 EAST	MDB&M
NW	12	23 NORTH	48 EAST	MDB&M

In Eureka County, Nevada, on the 30 day of November, 2011.

RECORDER'S STAMP

Name and mailing address of locator is: Tonkin Springs LLC
1585 Meadow Wood Lane, Suite 3
Reno, NV 89502

The Claim is approximately 1500 feet long and 600 feet wide, such that 10 feet are claimed in a North direction and 1490 feet in a South direction from the point of discovery (monument of location), at which the Notice of Location was posted, together with 300 feet on each side of the monument of location and center line of the Claim. The general course of the lode or vein is from the North to the South direction.

The number, location and markings on each corner monument are as follows:

<u>Corner</u>	<u>Location</u>	<u>Markings</u>	<u>Description</u>
No. 1:	Northwest Corner	N.W. Corner MCP 58	2" x 2" x 4' wood post
No. 2:	Northeast Corner	N.E. Corner MCP 58	2" x 2" x 4' wood post
No. 3:	Southeast Corner	S.E. Corner MCP 58	2" x 2" x 4' wood post
No. 4:	Southwest Corner	S.W. Corner MCP 58	2" x 2" x 4' wood post


As erected on the ground, each corner monument is marked as described above by scribed metal tags.

The work of location consisted of making a claim map as provided in NRS 517.040. The tie from the claim block to a fixed point is depicted on the location map included with this filing.

The undersigned hereby affirms that there is no Social Security number contained in this document.

Dated this 16th day of January, 2012

SIGNATURE OF LOCATOR:

By: 
H. H. Tonking, Agent

**CERTIFICATE OF LOCATION
LODE MINING CLAIM**

TO ALL WHOM IT MAY CONCERN:

The undersigned hereby certifies that he has caused to be located the
MCP 59 Lode Mining Claim in the following quarter sections(s):



<u>1/4</u>	<u>Section</u>	<u>Township</u>	<u>Range</u>	<u>Meridian</u>
SW	1	23 NORTH	48 EAST	MDB&M
_____	_____	_____	_____	_____
_____	_____	_____	_____	_____

In Eureka County, Nevada, on the 30 day of November, 2011.

RECORDER'S STAMP

Name and mailing address of locator is: Tonkin Springs LLC
1585 Meadow Wood Lane, Suite 3
Reno, NV 89502

The Claim is approximately 1500 feet long and 600 feet wide, such that 1490 feet are claimed in a North direction and 10 feet in a South direction from the point of discovery (monument of location), at which the Notice of Location was posted, together with 300 feet on each side of the monument of location and center line of the Claim. The general course of the lode or vein is from the North to the South direction.

The number, location and markings on each corner monument are as follows:

<u>Corner</u>	<u>Location</u>	<u>Markings</u>	<u>Description</u>
No. 1:	Northwest Corner	N.W. Corner MCP 59	2" x 2" x 4' wood post
No. 2:	Northeast Corner	N.E. Corner MCP 59	2" x 2" x 4' wood post
No. 3:	Southeast Corner	S.E. Corner MCP 59	2" x 2" x 4' wood post
No. 4:	Southwest Corner	S.W. Corner MCP 59	2" x 2" x 4' wood post


As erected on the ground, each corner monument is marked as described above by scribed metal tags.

The work of location consisted of making a claim map as provided in NRS 517.040. The tie from the claim block to a fixed point is depicted on the location map included with this filing.

The undersigned hereby affirms that there is no Social Security number contained in this document.

Dated this 16th day of January, 2012

SIGNATURE OF LOCATOR:

By: 
H. H. Tonking, Agent

Official Record

Recording requested By
TONKIN SPRINGS LLC

Eureka County - NV

Mike Rebaleati - Recorder

Fee: \$22.50

Page 1 of 1

RPTT:

Recorded By: FES

Book- 529 Page- 0059

CERTIFICATE OF LOCATION
LODE MINING CLAIM

TO ALL WHOM IT MAY CONCERN:

The undersigned hereby certifies that he has caused to be located the
MCP 60 Lode Mining Claim in the following quarter sections(s):



<u>1/4</u>	<u>Section</u>	<u>Township</u>	<u>Range</u>	<u>Meridian</u>
SW	1	23 NORTH	48 EAST	MDB&M
NW	12	23 NORTH	48 EAST	MDB&M

In Eureka County, Nevada, on the 30 day of November, 2011.

RECORDER'S STAMP

Name and mailing address of locator is: Tonkin Springs LLC
1585 Meadow Wood Lane, Suite 3
Reno, NV 89502

The Claim is approximately 1500 feet long and 600 feet wide, such that 10 feet are claimed in a North direction and 1490 feet in a South direction from the point of discovery (monument of location), at which the Notice of Location was posted, together with 300 feet on each side of the monument of location and center line of the Claim. The general course of the lode or vein is from the North to the South direction.

The number, location and markings on each corner monument are as follows:

<u>Corner</u>	<u>Location</u>	<u>Markings</u>	<u>Description</u>
No. 1:	Northwest Corner	N.W. Corner MCP 60	2" x 2" x 4' wood post
No. 2:	Northeast Corner	N.E. Corner MCP 60	2" x 2" x 4' wood post
No. 3:	Southeast Corner	S.E. Corner MCP 60	2" x 2" x 4' wood post
No. 4:	Southwest Corner	S.W. Corner MCP 60	2" x 2" x 4' wood post

As erected on the ground, each corner monument is marked as described above by scribed metal tags.

The work of location consisted of making a claim map as provided in NRS 517.040. The tie from the claim block to a fixed point is depicted on the location map included with this filing.

The undersigned hereby affirms that there is no Social Security number contained in this document.

Dated this 16th day of January, 2012

SIGNATURE OF LOCATOR:

By: [Signature]
H. H. Tonking, Agent

1007245 BLM JK
1007245 2/24/12

**CERTIFICATE OF LOCATION
LODE MINING CLAIM**

TO ALL WHOM IT MAY CONCERN:

The undersigned hereby certifies that he has caused to be located the
MCP 61 Lode Mining Claim in the following quarter sections(s):



<u>1/4</u>	<u>Section</u>	<u>Township</u>	<u>Range</u>	<u>Meridian</u>
SW	1	23 NORTH	48 EAST	MDB&M
_____	_____	_____	_____	_____
_____	_____	_____	_____	_____

In Eureka County, Nevada, on the 30 day of November, 2011.

RECORDER'S STAMP

Name and mailing address of locator is: Tonkin Springs LLC
1585 Meadow Wood Lane, Suite 3
Reno, NV 89502

The Claim is approximately 1500 feet long and 600 feet wide, such that 1490 feet are claimed in a North direction and 10 feet in a South direction from the point of discovery (monument of location), at which the Notice of Location was posted, together with 300 feet on each side of the monument of location and center line of the Claim. The general course of the lode or vein is from the North to the South direction.

The number, location and markings on each corner monument are as follows:

<u>Corner</u>	<u>Location</u>	<u>Markings</u>	<u>Description</u>
No. 1:	Northwest Corner	N.W. Corner MCP 61	2" x 2" x 4' wood post
No. 2:	Northeast Corner	N.E. Corner MCP 61	2" x 2" x 4' wood post
No. 3:	Southeast Corner	S.E. Corner MCP 61	2" x 2" x 4' wood post
No. 4:	Southwest Corner	S.W. Corner MCP 61	2" x 2" x 4' wood post

As erected on the ground, each corner monument is marked as described above by scribed metal tags.

The work of location consisted of making a claim map as provided in NRS 517.040. The tie from the claim block to a fixed point is depicted on the location map included with this filing.

The undersigned hereby affirms that there is no Social Security number contained in this document.

Dated this 16th day of January, 2012

SIGNATURE OF LOCATOR:

By: [Signature]
H. H. Tonking, Agent

Official Record

Recording requested By
TONKIN SPRINGS LLC

Eureka County - NV
Mike Rebaleati - Recorder

Fee: \$22.50

Page 1 of 1

RPTT:

Recorded By: FES

Book- 529 Page- 0061

CERTIFICATE OF LOCATION
LODE MINING CLAIM

TO ALL WHOM IT MAY CONCERN:

The undersigned hereby certifies that he has caused to be located the
MCP 62 Lode Mining Claim in the following quarter sections(s):



<u>1/4</u>	<u>Section</u>	<u>Township</u>	<u>Range</u>	<u>Meridian</u>
SW	1	23 NORTH	48 EAST	MDB&M
NW	12	23 NORTH	48 EAST	MDB&M

In Eureka County, Nevada, on the 30 day of November, 2011.

RECORDER'S STAMP

Name and mailing address of locator is: Tonkin Springs LLC
1585 Meadow Wood Lane, Suite 3
Reno, NV 89502

The Claim is approximately 1500 feet long and 600 feet wide, such that 10 feet are claimed in a North direction and 1490 feet in a South direction from the point of discovery (monument of location), at which the Notice of Location was posted, together with 300 feet on each side of the monument of location and center line of the Claim. The general course of the lode or vein is from the North to the South direction.

The number, location and markings on each corner monument are as follows:

<u>Corner</u>	<u>Location</u>	<u>Markings</u>	<u>Description</u>
No. 1:	Northwest Corner	N.W. Corner MCP 62	2" x 2" x 4' wood post
No. 2:	Northeast Corner	N.E. Corner MCP 62	2" x 2" x 4' wood post
No. 3:	Southeast Corner	S.E. Corner MCP 62	2" x 2" x 4' wood post
No. 4:	Southwest Corner	S.W. Corner MCP 62	2" x 2" x 4' wood post

As erected on the ground, each corner monument is marked as described above by scribed metal tags.

The work of location consisted of making a claim map as provided in NRS 517.040. The tie from the claim block to a fixed point is depicted on the location map included with this filing.

The undersigned hereby affirms that there is no Social Security number contained in this document.

Dated this 16th day of January, 2012

SIGNATURE OF LOCATOR:

By: [Signature]
H. H. Tonking, Agent

1067247 BLM 2/24/12
1067247 JK

**CERTIFICATE OF LOCATION
LODE MINING CLAIM**

TO ALL WHOM IT MAY CONCERN:

The undersigned hereby certifies that he has caused to be located the MCP 63 Lode Mining Claim in the following quarter sections(s):



<u>1/4</u>	<u>Section</u>	<u>Township</u>	<u>Range</u>	<u>Meridian</u>
SW	1	23 NORTH	48 EAST	MDB&M
SE	1	23 NORTH	48 EAST	MDB&M

In Eureka County, Nevada, on the 30 day of November, 2011.

RECORDER'S STAMP

Name and mailing address of locator is: Tonkin Springs LLC
1585 Meadow Wood Lane, Suite 3
Reno, NV 89502

The Claim is approximately 1500 feet long and 600 feet wide, such that 1490 feet are claimed in a North direction and 10 feet in a South direction from the point of discovery (monument of location), at which the Notice of Location was posted, together with 300 feet on each side of the monument of location and center line of the Claim. The general course of the lode or vein is from the North to the South direction.

The number, location and markings on each corner monument are as follows:

<u>Corner</u>	<u>Location</u>	<u>Markings</u>	<u>Description</u>
No. 1:	Northwest Corner	N.W. Corner MCP 63	2" x 2" x 4' wood post
No. 2:	Northeast Corner	N.E. Corner MCP 63	2" x 2" x 4' wood post
No. 3:	Southeast Corner	S.E. Corner MCP 63	2" x 2" x 4' wood post
No. 4:	Southwest Corner	S.W. Corner MCP 63	2" x 2" x 4' wood post

As erected on the ground, each corner monument is marked as described above by scribed metal tags.

The work of location consisted of making a claim map as provided in NRS 517.040. The tie from the claim block to a fixed point is depicted on the location map included with this filing.

The undersigned hereby affirms that there is no Social Security number contained in this document.

Dated this 16th day of January, 2012

SIGNATURE OF LOCATOR:

By: H.H. Tonking
H.H. Tonking, Agent

1007248 BLM 2/24/12
1/05/12/12

**CERTIFICATE OF LOCATION
LODE MINING CLAIM**

TO ALL WHOM IT MAY CONCERN:

The undersigned hereby certifies that he has caused to be located the MCP 64 Lode Mining Claim in the following quarter sections(s):



<u>1/4</u>	<u>Section</u>	<u>Township</u>	<u>Range</u>	<u>Meridian</u>
SW	1	23 NORTH	48 EAST	MDB&M
SE	1	23 NORTH	48 EAST	MDB&M
NW	12	23 NORTH	48 EAST	MDB&M
NE	12	23 NORTH	48 EAST	MDB&M

In Eureka County, Nevada, on the 30 day of November, 2011.

RECORDER'S STAMP

Name and mailing address of locator is: Tonkin Springs LLC
1585 Meadow Wood Lane, Suite 3
Reno, NV 89502

The Claim is approximately 1500 feet long and 600 feet wide, such that 10 feet are claimed in a North direction and 1490 feet in a South direction from the point of discovery (monument of location), at which the Notice of Location was posted, together with 300 feet on each side of the monument of location and center line of the Claim. The general course of the lode or vein is from the North to the South direction.

The number, location and markings on each corner monument are as follows:

<u>Corner</u>	<u>Location</u>	<u>Markings</u>	<u>Description</u>
No. 1:	Northwest Corner	N.W. Corner MCP 64	2" x 2" x 4' wood post
No. 2:	Northeast Corner	N.E. Corner MCP 64	2" x 2" x 4' wood post
No. 3:	Southeast Corner	S.E. Corner MCP 64	2" x 2" x 4' wood post
No. 4:	Southwest Corner	S.W. Corner MCP 64	2" x 2" x 4' wood post

As erected on the ground, each corner monument is marked as described above by scribed metal tags.

The work of location consisted of making a claim map as provided in NRS 517.040. The tie from the claim block to a fixed point is depicted on the location map included with this filing.

The undersigned hereby affirms that there is no Social Security number contained in this document.

Dated this 16th day of January, 2012

SIGNATURE OF LOCATOR:

By: H. H. Tonking
H. H. Tonking, Agent

1067249 BLM 2/24/12
1067249 JK

Official Record

Recording requested By
TONKIN SPRINGS LLC

Eureka County - NV
Mike Rebaleati - Recorder

Fee: \$22.50 Page 1 of 1
RPTT: Recorded By: FES
Book- 529 Page- 0064

CERTIFICATE OF LOCATION
LODE MINING CLAIM

TO ALL WHOM IT MAY CONCERN:

The undersigned hereby certifies that he has caused to be located the
MCP 65 Lode Mining Claim in the following quarter sections(s):



<u>1/4</u>	<u>Section</u>	<u>Township</u>	<u>Range</u>	<u>Meridian</u>
SE	1	23 NORTH	48 EAST	MDB&M
_____	_____	_____	_____	_____
_____	_____	_____	_____	_____
_____	_____	_____	_____	_____

In Eureka County, Nevada, on the 30 day of November, 2011.

RECORDER'S STAMP

Name and mailing address of locator is: Tonkin Springs LLC
1585 Meadow Wood Lane, Suite 3
Reno, NV 89502

The Claim is approximately 1500 feet long and 600 feet wide, such that 1490 feet are claimed in a North direction and 10 feet in a South direction from the point of discovery (monument of location), at which the Notice of Location was posted, together with 300 feet on each side of the monument of location and center line of the Claim. The general course of the lode or vein is from the North to the South direction.

The number, location and markings on each corner monument are as follows:

<u>Corner</u>	<u>Location</u>	<u>Markings</u>	<u>Description</u>
No. 1:	Northwest Corner	N.W. Corner MCP 65	2" x 2" x 4' wood post
No. 2:	Northeast Corner	N.E. Corner MCP 65	2" x 2" x 4' wood post
No. 3:	Southeast Corner	S.E. Corner MCP 65	2" x 2" x 4' wood post
No. 4:	Southwest Corner	S.W. Corner MCP 65	2" x 2" x 4' wood post

As erected on the ground, each corner monument is marked as described above by scribed metal tags.

The work of location consisted of making a claim map as provided in NRS 517.040. The tie from the claim block to a fixed point is depicted on the location map included with this filing.

The undersigned hereby affirms that there is no Social Security number contained in this document.

Dated this 16th day of January, 2012

SIGNATURE OF LOCATOR:

By: [Signature]
H.H. Tonking, Agent

Official Record

Recording requested By
TONKIN SPRINGS LLC

Eureka County - NV

Mike Rebaleati - Recorder

Fee: \$22.50

Page 1 of 1

RPTT:

Recorded By: FES

Book- 529 Page- 0065

CERTIFICATE OF LOCATION
LODE MINING CLAIM

TO ALL WHOM IT MAY CONCERN:

The undersigned hereby certifies that he has caused to be located the
MCP 66 Lode Mining Claim in the following quarter sections(s):



<u>1/4</u>	<u>Section</u>	<u>Township</u>	<u>Range</u>	<u>Meridian</u>
SE	1	23 NORTH	48 EAST	MDB&M
NE	12	23 NORTH	48 EAST	MDB&M
_____	_____	_____	_____	_____
_____	_____	_____	_____	_____

In Eureka County, Nevada, on the 30 day of November, 2011.

RECORDER'S STAMP

Name and mailing address of locator is: Tonkin Springs LLC
1585 Meadow Wood Lane, Suite 3
Reno, NV 89502

The Claim is approximately 1500 feet long and 600 feet wide, such that 10 feet are claimed in a North direction and 1490 feet in a South direction from the point of discovery (monument of location), at which the Notice of Location was posted, together with 300 feet on each side of the monument of location and center line of the Claim. The general course of the lode or vein is from the North to the South direction.

The number, location and markings on each corner monument are as follows:

<u>Corner</u>	<u>Location</u>	<u>Markings</u>	<u>Description</u>
No. 1:	Northwest Corner	N.W. Corner MCP 66	2" x 2" x 4' wood post
No. 2:	Northeast Corner	N.E. Corner MCP 66	2" x 2" x 4' wood post
No. 3:	Southeast Corner	S.E. Corner MCP 66	2" x 2" x 4' wood post
No. 4:	Southwest Corner	S.W. Corner MCP 66	2" x 2" x 4' wood post

As erected on the ground, each corner monument is marked as described above by scribed metal tags.

The work of location consisted of making a claim map as provided in NRS 517.040. The tie from the claim block to a fixed point is depicted on the location map included with this filing.

The undersigned hereby affirms that there is no Social Security number contained in this document.

Dated this 16th day of January, 2012

SIGNATURE OF LOCATOR:

By: [Signature]
H. H. Tonking, Agent

1007251 BLM 2/24/12
1007252 JK

CERTIFICATE OF LOCATION
LODE MINING CLAIM

TO ALL WHOM IT MAY CONCERN:

The undersigned hereby certifies that he has caused to be located the
MCP 67 Lode Mining Claim in the following quarter sections(s):



<u>1/4</u>	<u>Section</u>	<u>Township</u>	<u>Range</u>	<u>Meridian</u>
SE	1	23 NORTH	48 EAST	MDB&M
_____	_____	_____	_____	_____
_____	_____	_____	_____	_____
_____	_____	_____	_____	_____

In Eureka County, Nevada, on the 30 day of November, 2011.

RECORDER'S STAMP

Name and mailing address of locator is: Tonkin Springs LLC
1585 Meadow Wood Lane, Suite 3
Reno, NV 89502

The Claim is approximately 1500 feet long and 600 feet wide, such that 1490 feet are claimed in a North direction and 10 feet in a South direction from the point of discovery (monument of location), at which the Notice of Location was posted, together with 300 feet on each side of the monument of location and center line of the Claim. The general course of the lode or vein is from the North to the South direction.

The number, location and markings on each corner monument are as follows:

<u>Corner</u>	<u>Location</u>	<u>Markings</u>	<u>Description</u>
No. 1:	Northwest Corner	N.W. Corner MCP 67	2" x 2" x 4' wood post
No. 2:	Northeast Corner	N.E. Corner MCP 67	2" x 2" x 4' wood post
No. 3:	Southeast Corner	S.E. Corner MCP 67	2" x 2" x 4' wood post
No. 4:	Southwest Corner	S.W. Corner MCP 67	2" x 2" x 4' wood post

As erected on the ground, each corner monument is marked as described above by scribed metal tags.

The work of location consisted of making a claim map as provided in NRS 517.040. The tie from the claim block to a fixed point is depicted on the location map included with this filing.

The undersigned hereby affirms that there is no Social Security number contained in this document.

Dated this 16th day of January, 2012

SIGNATURE OF LOCATOR:

By: [Signature]
H.H. Tonking, Agent

**CERTIFICATE OF LOCATION
LODE MINING CLAIM**

TO ALL WHOM IT MAY CONCERN:

The undersigned hereby certifies that he has caused to be located the
MCP 68 Lode Mining Claim in the following quarter sections(s):



<u>1/4</u>	<u>Section</u>	<u>Township</u>	<u>Range</u>	<u>Meridian</u>
SE	1	23 NORTH	48 EAST	MDB&M
NE	12	23 NORTH	48 EAST	MDB&M
_____	_____	_____	_____	_____
_____	_____	_____	_____	_____

In Eureka County, Nevada, on the 30 day of November, 2011.

RECORDER'S STAMP

Name and mailing address of locator is: Tonkin Springs LLC
1585 Meadow Wood Lane, Suite 3
Reno, NV 89502

The Claim is approximately 1500 feet long and 600 feet wide, such that 10 feet are claimed in a North direction and 1490 feet in a South direction from the point of discovery (monument of location), at which the Notice of Location was posted, together with 300 feet on each side of the monument of location and center line of the Claim. The general course of the lode or vein is from the North to the South direction.

The number, location and markings on each corner monument are as follows:

<u>Corner</u>	<u>Location</u>	<u>Markings</u>	<u>Description</u>
No. 1:	Northwest Corner	N.W. Corner MCP 68	2" x 2" x 4' wood post
No. 2:	Northeast Corner	N.E. Corner MCP 68	2" x 2" x 4' wood post
No. 3:	Southeast Corner	S.E. Corner MCP 68	2" x 2" x 4' wood post
No. 4:	Southwest Corner	S.W. Corner MCP 68	2" x 2" x 4' wood post


As erected on the ground, each corner monument is marked as described above by scribed metal tags.

The work of location consisted of making a claim map as provided in NRS 517.040. The tie from the claim block to a fixed point is depicted on the location map included with this filing.

The undersigned hereby affirms that there is no Social Security number contained in this document.

Dated this 16th day of January, 2012

SIGNATURE OF LOCATOR:

By: 
H. H. Tonking, Agent

*1067253 Blm 2/24/12
JH*

**CERTIFICATE OF LOCATION
LODE MINING CLAIM**

TO ALL WHOM IT MAY CONCERN:

The undersigned hereby certifies that he has caused to be located the
MCP 69 Lode Mining Claim in the following quarter sections(s):

<u>1/4</u>	<u>Section</u>	<u>Township</u>	<u>Range</u>	<u>Meridian</u>
<u>SE</u>	<u>1</u>	<u>23 NORTH</u>	<u>48 EAST</u>	<u>MDB&M</u>
_____	_____	_____	_____	_____
_____	_____	_____	_____	_____
_____	_____	_____	_____	_____



In Eureka County, Nevada, on the 30 day of November, 2011.

RECORDER'S STAMP

Name and mailing address of locator is: Tonkin Springs LLC
1585 Meadow Wood Lane, Suite 3
Reno, NV 89502

The Claim is approximately 1500 feet long and 600 feet wide, such that 1490 feet are claimed in a North direction and 10 feet in a South direction from the point of discovery (monument of location), at which the Notice of Location was posted, together with 300 feet on each side of the monument of location and center line of the Claim. The general course of the lode or vein is from the North to the South direction.

The number, location and markings on each corner monument are as follows:

<u>Corner</u>	<u>Location</u>	<u>Markings</u>	<u>Description</u>
No. 1:	Northwest Corner	N.W. Corner MCP 69	2" x 2" x 4' wood post
No. 2:	Northeast Corner	N.E. Corner MCP 69	2" x 2" x 4' wood post
No. 3:	Southeast Corner	S.E. Corner MCP 69	2" x 2" x 4' wood post
No. 4:	Southwest Corner	S.W. Corner MCP 69	2" x 2" x 4' wood post

As erected on the ground, each corner monument is marked as described above by scribed metal tags.

The work of location consisted of making a claim map as provided in NRS 517.040. The tie from the claim block to a fixed point is depicted on the location map included with this filing.

The undersigned hereby affirms that there is no Social Security number contained in this document.

Dated this 16th day of January, 2012

SIGNATURE OF LOCATOR:

By: [Signature]
H. H. Tonking, Agent

**CERTIFICATE OF LOCATION
LODE MINING CLAIM**

TO ALL WHOM IT MAY CONCERN:

The undersigned hereby certifies that he has caused to be located the
MCP 70 Lode Mining Claim in the following quarter sections(s):



<u>1/4</u>	<u>Section</u>	<u>Township</u>	<u>Range</u>	<u>Meridian</u>
SE	1	23 NORTH	48 EAST	MDB&M
NE	12	23 NORTH	48 EAST	MDB&M
_____	_____	_____	_____	_____
_____	_____	_____	_____	_____

In Eureka County, Nevada, on the 30 day of November, 2011.

RECORDER'S STAMP

Name and mailing address of locator is: Tonkin Springs LLC
1585 Meadow Wood Lane, Suite 3
Reno, NV 89502

The Claim is approximately 1500 feet long and 600 feet wide, such that 10 feet are claimed in a North direction and 1490 feet in a South direction from the point of discovery (monument of location), at which the Notice of Location was posted, together with 300 feet on each side of the monument of location and center line of the Claim. The general course of the lode or vein is from the North to the South direction.

The number, location and markings on each corner monument are as follows:

<u>Corner</u>	<u>Location</u>	<u>Markings</u>	<u>Description</u>
No. 1:	Northwest Corner	N.W. Corner MCP 70	2" x 2" x 4' wood post
No. 2:	Northeast Corner	N.E. Corner MCP 70	2" x 2" x 4' wood post
No. 3:	Southeast Corner	S.E. Corner MCP 70	2" x 2" x 4' wood post
No. 4:	Southwest Corner	S.W. Corner MCP 70	2" x 2" x 4' wood post


As erected on the ground, each corner monument is marked as described above by scribed metal tags.

The work of location consisted of making a claim map as provided in NRS 517.040. The tie from the claim block to a fixed point is depicted on the location map included with this filing.

The undersigned hereby affirms that there is no Social Security number contained in this document.

Dated this 16th day of January, 2012

SIGNATURE OF LOCATOR:

By: 
H. H. Tonking, Agent

**CERTIFICATE OF LOCATION
LODE MINING CLAIM**

TO ALL WHOM IT MAY CONCERN:

The undersigned hereby certifies that he has caused to be located the
MCP 71 Lode Mining Claim in the following quarter sections(s):



<u>1/4</u>	<u>Section</u>	<u>Township</u>	<u>Range</u>	<u>Meridian</u>
SE	1	23 NORTH	48 EAST	MDB&M
_____	_____	_____	_____	_____
_____	_____	_____	_____	_____
_____	_____	_____	_____	_____

In Eureka County, Nevada, on the 30 day of November, 2011.

RECORDER'S STAMP

Name and mailing address of locator is: Tonkin Springs LLC
1585 Meadow Wood Lane, Suite 3
Reno, NV 89502

The Claim is approximately 1500 feet long and 600 feet wide, such that 1490 feet are claimed in a North direction and 10 feet in a South direction from the point of discovery (monument of location), at which the Notice of Location was posted, together with 300 feet on each side of the monument of location and center line of the Claim. The general course of the lode or vein is from the North to the South direction.

The number, location and markings on each corner monument are as follows:

<u>Corner</u>	<u>Location</u>	<u>Markings</u>	<u>Description</u>
No. 1:	Northwest Corner	N.W. Corner MCP 71	2" x 2" x 4' wood post
No. 2:	Northeast Corner	N.E. Corner MCP 71	2" x 2" x 4' wood post
No. 3:	Southeast Corner	S.E. Corner MCP 71	2" x 2" x 4' wood post
No. 4:	Southwest Corner	S.W. Corner MCP 71	2" x 2" x 4' wood post

As erected on the ground, each corner monument is marked as described above by scribed metal tags.

The work of location consisted of making a claim map as provided in NRS 517.040. The tie from the claim block to a fixed point is depicted on the location map included with this filing.

The undersigned hereby affirms that there is no Social Security number contained in this document.

Dated this 16th day of January, 2012

SIGNATURE OF LOCATOR:

By: [Signature]
H. H. Tonking, Agent

1007250 Blm 1/24/12
1057257 JH

**CERTIFICATE OF LOCATION
LODE MINING CLAIM**

TO ALL WHOM IT MAY CONCERN:

The undersigned hereby certifies that he has caused to be located the
MCP 72 Lode Mining Claim in the following quarter sections(s):



0219726

<u>1/4</u>	<u>Section</u>	<u>Township</u>	<u>Range</u>	<u>Meridian</u>
SE	1	23 NORTH	48 EAST	MDB&M
NE	12	23 NORTH	48 EAST	MDB&M

In Eureka County, Nevada, on the 30 day of November, 2011.

RECORDER'S STAMP

Name and mailing address of locator is: Tonkin Springs LLC
1585 Meadow Wood Lane, Suite 3
Reno, NV 89502

The Claim is approximately 1500 feet long and 600 feet wide, such that 10 feet are claimed in a North direction and 1490 feet in a South direction from the point of discovery (monument of location), at which the Notice of Location was posted, together with 300 feet on each side of the monument of location and center line of the Claim. The general course of the lode or vein is from the North to the South direction.

The number, location and markings on each corner monument are as follows:

<u>Corner</u>	<u>Location</u>	<u>Markings</u>	<u>Description</u>
No. 1:	Northwest Corner	N.W. Corner MCP 72	2" x 2" x 4' wood post
No. 2:	Northeast Corner	N.E. Corner MCP 72	2" x 2" x 4' wood post
No. 3:	Southeast Corner	S.E. Corner MCP 72	2" x 2" x 4' wood post
No. 4:	Southwest Corner	S.W. Corner MCP 72	2" x 2" x 4' wood post


As erected on the ground, each corner monument is marked as described above by scribed metal tags.

The work of location consisted of making a claim map as provided in NRS 517.040. The tie from the claim block to a fixed point is depicted on the location map included with this filing.

The undersigned hereby affirms that there is no Social Security number contained in this document.

Dated this 16th day of January, 2012

SIGNATURE OF LOCATOR:

By: 
H. H. Tonking, Agent

**CERTIFICATE OF LOCATION
LODE MINING CLAIM**

TO ALL WHOM IT MAY CONCERN:

The undersigned hereby certifies that he has caused to be located the
MCP 73 Lode Mining Claim in the following quarter sections(s):



<u>1/4</u>	<u>Section</u>	<u>Township</u>	<u>Range</u>	<u>Meridian</u>
SE	1	23 NORTH	48 EAST	MDB&M
SW	6	23 NORTH	49 EAST	MDB&M

In Eureka County, Nevada, on the 30 day of November, 2011.

RECORDER'S STAMP

Name and mailing address of locator is: Tonkin Springs LLC
1585 Meadow Wood Lane, Suite 3
Reno, NV 89502

The Claim is approximately 1500 feet long and 600 feet wide, such that 1490 feet are claimed in a North direction and 10 feet in a South direction from the point of discovery (monument of location), at which the Notice of Location was posted, together with 300 feet on each side of the monument of location and center line of the Claim. The general course of the lode or vein is from the North to the South direction.

The number, location and markings on each corner monument are as follows:

<u>Corner</u>	<u>Location</u>	<u>Markings</u>	<u>Description</u>
No. 1:	Northwest Corner	N.W. Corner MCP 73	2" x 2" x 4' wood post
No. 2:	Northeast Corner	N.E. Corner MCP 73	2" x 2" x 4' wood post
No. 3:	Southeast Corner	S.E. Corner MCP 73	2" x 2" x 4' wood post
No. 4:	Southwest Corner	S.W. Corner MCP 73	2" x 2" x 4' wood post

As erected on the ground, each corner monument is marked as described above by scribed metal tags.


The work of location consisted of making a claim map as provided in NRS 517.040. The tie from the claim block to a fixed point is depicted on the location map included with this filing.

The undersigned hereby affirms that there is no Social Security number contained in this document.

Dated this 16th day of January, 2012

SIGNATURE OF LOCATOR:

By:


H. H. Tonking, Agent

1007258 Blm 2/24/12
1067255 JK

CERTIFICATE OF LOCATION
LODE MINING CLAIM

TO ALL WHOM IT MAY CONCERN:

The undersigned hereby certifies that he has caused to be located the
MCP 74 Lode Mining Claim in the following quarter sections(s):



<u>1/4</u>	<u>Section</u>	<u>Township</u>	<u>Range</u>	<u>Meridian</u>
SE	1	23 NORTH	48 EAST	MDB&M
NE	12	23 NORTH	48 EAST	MDB&M
SW	6	23 NORTH	49 EAST	MDB&M
NW	7	23 NORTH	49 EAST	MDB&M

In Eureka County, Nevada, on the 30 day of November, 2011.

RECORDER'S STAMP

Name and mailing address of locator is: Tonkin Springs LLC
1585 Meadow Wood Lane, Suite 3
Reno, NV 89502

The Claim is approximately 1500 feet long and 600 feet wide, such that 10 feet are claimed in a North direction and 1490 feet in a South direction from the point of discovery (monument of location), at which the Notice of Location was posted, together with 300 feet on each side of the monument of location and center line of the Claim. The general course of the lode or vein is from the North to the South direction.

The number, location and markings on each corner monument are as follows:

<u>Corner</u>	<u>Location</u>	<u>Markings</u>	<u>Description</u>
No. 1:	Northwest Corner	N.W. Corner MCP 74	2" x 2" x 4' wood post
No. 2:	Northeast Corner	N.E. Corner MCP 74	2" x 2" x 4' wood post
No. 3:	Southeast Corner	S.E. Corner MCP 74	2" x 2" x 4' wood post
No. 4:	Southwest Corner	S.W. Corner MCP 74	2" x 2" x 4' wood post

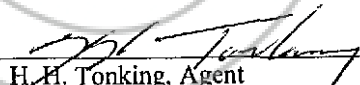
As erected on the ground, each corner monument is marked as described above by scribed metal tags.

The work of location consisted of making a claim map as provided in NRS 517.040. The tie from the claim block to a fixed point is depicted on the location map included with this filing.

The undersigned hereby affirms that there is no Social Security number contained in this document.

Dated this 16th day of January, 2012

SIGNATURE OF LOCATOR:

By: 
H. H. Tonking, Agent

**CERTIFICATE OF LOCATION
LODE MINING CLAIM**

TO ALL WHOM IT MAY CONCERN:

The undersigned hereby certifies that he has caused to be located the
MCP 75 Lode Mining Claim in the following quarter sections(s):



<u>1/4</u>	<u>Section</u>	<u>Township</u>	<u>Range</u>	<u>Meridian</u>
SW	6	23 NORTH	49 EAST	MDB&M
_____	_____	_____	_____	_____
_____	_____	_____	_____	_____
_____	_____	_____	_____	_____

In Eureka County, Nevada, on the 30 day of November, 2011.

RECORDER'S STAMP

Name and mailing address of locator is: Tonkin Springs LLC
1585 Meadow Wood Lane, Suite 3
Reno, NV 89502

The Claim is approximately 1500 feet long and 600 feet wide, such that 1490 feet are claimed in a North direction and 10 feet in a South direction from the point of discovery (monument of location), at which the Notice of Location was posted, together with 300 feet on each side of the monument of location and center line of the Claim. The general course of the lode or vein is from the North to the South direction.

The number, location and markings on each corner monument are as follows:

<u>Corner</u>	<u>Location</u>	<u>Markings</u>	<u>Description</u>
No. 1:	Northwest Corner	N.W. Corner MCP 75	2" x 2" x 4' wood post
No. 2:	Northeast Corner	N.E. Corner MCP 75	2" x 2" x 4' wood post
No. 3:	Southeast Corner	S.E. Corner MCP 75	2" x 2" x 4' wood post
No. 4:	Southwest Corner	S.W. Corner MCP 75	2" x 2" x 4' wood post

As erected on the ground, each corner monument is marked as described above by scribed metal tags.

The work of location consisted of making a claim map as provided in NRS 517.040. The tie from the claim block to a fixed point is depicted on the location map included with this filing.

The undersigned hereby affirms that there is no Social Security number contained in this document.

Dated this 16th day of January, 2012

SIGNATURE OF LOCATOR:

By: [Signature]
H. H. Tonking, Agent

**CERTIFICATE OF LOCATION
LODE MINING CLAIM**

TO ALL WHOM IT MAY CONCERN:

The undersigned hereby certifies that he has caused to be located the
MCP 76 Lode Mining Claim in the following quarter sections(s):



<u>1/4</u>	<u>Section</u>	<u>Township</u>	<u>Range</u>	<u>Meridian</u>
SW	6	23 NORTH	49 EAST	MDB&M
NW	7	23 NORTH	49 EAST	MDB&M

In Eureka County, Nevada, on the 30 day of November, 2011.

RECORDER'S STAMP

Name and mailing address of locator is: Tonkin Springs LLC
1585 Meadow Wood Lane, Suite 3
Reno, NV 89502

The Claim is approximately 1500 feet long and 600 feet wide, such that 10 feet are claimed in a North direction and 1490 feet in a South direction from the point of discovery (monument of location), at which the Notice of Location was posted, together with 300 feet on each side of the monument of location and center line of the Claim. The general course of the lode or vein is from the North to the South direction.

The number, location and markings on each corner monument are as follows:

<u>Corner</u>	<u>Location</u>	<u>Markings</u>	<u>Description</u>
No. 1:	Northwest Corner	N.W. Corner MCP 76	2" x 2" x 4' wood post
No. 2:	Northeast Corner	N.E. Corner MCP 76	2" x 2" x 4' wood post
No. 3:	Southeast Corner	S.E. Corner MCP 76	2" x 2" x 4' wood post
No. 4:	Southwest Corner	S.W. Corner MCP 76	2" x 2" x 4' wood post


As erected on the ground, each corner monument is marked as described above by scribed metal tags.

The work of location consisted of making a claim map as provided in NRS 517.040. The tie from the claim block to a fixed point is depicted on the location map included with this filing.

The undersigned hereby affirms that there is no Social Security number contained in this document.

Dated this 16th day of January, 2012

SIGNATURE OF LOCATOR:

By: 
H. H. Tonking, Agent

2/24/12
1067261 Blm JK
~~1067262~~

Official Record

Recording requested By
TONKIN SPRINGS LLC

Eureka County - NV

Mike Rebaleati - Recorder

Fee: \$22.50

Page 1 of 1

RPTT:

Recorded By: FES

Book- 529 Page- 0076

CERTIFICATE OF LOCATION
LODE MINING CLAIM

TO ALL WHOM IT MAY CONCERN:

The undersigned hereby certifies that he has caused to be located the
MCP 77 Lode Mining Claim in the following quarter sections(s):



0219731

<u>1/4</u>	<u>Section</u>	<u>Township</u>	<u>Range</u>	<u>Meridian</u>
SW	6	23 NORTH	49 EAST	MDB&M
_____	_____	_____	_____	_____
_____	_____	_____	_____	_____
_____	_____	_____	_____	_____

In Eureka County, Nevada, on the 30 day of November, 2011.

RECORDER'S STAMP

Name and mailing address of locator is: Tonkin Springs LLC
1585 Meadow Wood Lane, Suite 3
Reno, NV 89502

The Claim is approximately 1500 feet long and 600 feet wide, such that 1490 feet are claimed in a North direction and 10 feet in a South direction from the point of discovery (monument of location), at which the Notice of Location was posted, together with 300 feet on each side of the monument of location and center line of the Claim. The general course of the lode or vein is from the North to the South direction.

The number, location and markings on each corner monument are as follows:

<u>Corner</u>	<u>Location</u>	<u>Markings</u>	<u>Description</u>
No. 1:	Northwest Corner	N.W. Corner MCP 77	2" x 2" x 4' wood post
No. 2:	Northeast Corner	N.E. Corner MCP 77	2" x 2" x 4' wood post
No. 3:	Southeast Corner	S.E. Corner MCP 77	2" x 2" x 4' wood post
No. 4:	Southwest Corner	S.W. Corner MCP 77	2" x 2" x 4' wood post

As erected on the ground, each corner monument is marked as described above by scribed metal tags.

The work of location consisted of making a claim map as provided in NRS 517.040. The tie from the claim block to a fixed point is depicted on the location map included with this filing.

The undersigned hereby affirms that there is no Social Security number contained in this document.

Dated this 16th day of January, 2012

SIGNATURE OF LOCATOR:

By: [Signature]
H. H. Tonking, Agent

1067242 BLM JK 2/24/12
1067242

Official Record

Recording requested By
TONKIN SPRINGS LLC

Eureka County - NV

Mike Rebaleati - Recorder

Fee: \$22.50

Page 1 of 1

RPTT:

Recorded By: FES

Book- 529 Page- 0077

CERTIFICATE OF LOCATION
LODE MINING CLAIM

TO ALL WHOM IT MAY CONCERN:

The undersigned hereby certifies that he has caused to be located the
MCP 78 Lode Mining Claim in the following quarter sections(s):



0219732

<u>1/4</u>	<u>Section</u>	<u>Township</u>	<u>Range</u>	<u>Meridian</u>
SW	6	23 NORTH	49 EAST	MDB&M
NW	7	23 NORTH	49 EAST	MDB&M

In Eureka County, Nevada, on the 30 day of November, 2011.

RECORDER'S STAMP

Name and mailing address of locator is: Tonkin Springs LLC
1585 Meadow Wood Lane, Suite 3
Reno, NV 89502

The Claim is approximately 1500 feet long and 600 feet wide, such that 10 feet are claimed in a North direction and 1490 feet in a South direction from the point of discovery (monument of location), at which the Notice of Location was posted, together with 300 feet on each side of the monument of location and center line of the Claim. The general course of the lode or vein is from the North to the South direction.

The number, location and markings on each corner monument are as follows:

<u>Corner</u>	<u>Location</u>	<u>Markings</u>	<u>Description</u>
No. 1:	Northwest Corner	N.W. Corner MCP 78	2" x 2" x 4' wood post
No. 2:	Northeast Corner	N.E. Corner MCP 78	2" x 2" x 4' wood post
No. 3:	Southeast Corner	S.E. Corner MCP 78	2" x 2" x 4' wood post
No. 4:	Southwest Corner	S.W. Corner MCP 78	2" x 2" x 4' wood post

As erected on the ground, each corner monument is marked as described above by scribed metal tags.

The work of location consisted of making a claim map as provided in NRS 517.040. The tie from the claim block to a fixed point is depicted on the location map included with this filing.

The undersigned hereby affirms that there is no Social Security number contained in this document.

Dated this 16th day of January, 2012

SIGNATURE OF LOCATOR:

By:

H. H. Tonking, Agent

Handwritten notes: 2/24/12, 1067263 BLM, 1067264 JK

**CERTIFICATE OF LOCATION
LODE MINING CLAIM**

TO ALL WHOM IT MAY CONCERN:

The undersigned hereby certifies that he has caused to be located the
MCP 79 Lode Mining Claim in the following quarter sections(s):



<u>1/4</u>	<u>Section</u>	<u>Township</u>	<u>Range</u>	<u>Meridian</u>
NW	11	23 NORTH	48 EAST	MDB&M
_____	_____	_____	_____	_____
_____	_____	_____	_____	_____
_____	_____	_____	_____	_____

In Eureka County, Nevada, on the 1 day of December, 2011.

RECORDER'S STAMP

Name and mailing address of locator is: Tonkin Springs LLC
1585 Meadow Wood Lane, Suite 3
Reno, NV 89502

The Claim is approximately 1500 feet long and 600 feet wide, such that 1490 feet are claimed in a North direction and 10 feet in a South direction from the point of discovery (monument of location), at which the Notice of Location was posted, together with 300 feet on each side of the monument of location and center line of the Claim. The general course of the lode or vein is from the North to the South direction.

The number, location and markings on each corner monument are as follows:

<u>Corner</u>	<u>Location</u>	<u>Markings</u>	<u>Description</u>
No. 1:	Northwest Corner	N.W. Corner MCP 79	2" x 2" x 4' wood post
No. 2:	Northeast Corner	N.E. Corner MCP 79	2" x 2" x 4' wood post
No. 3:	Southeast Corner	S.E. Corner MCP 79	2" x 2" x 4' wood post
No. 4:	Southwest Corner	S.W. Corner MCP 79	2" x 2" x 4' wood post

As erected on the ground, each corner monument is marked as described above by scribed metal tags.

The work of location consisted of making a claim map as provided in NRS 517.040. The tie from the claim block to a fixed point is depicted on the location map included with this filing.

The undersigned hereby affirms that there is no Social Security number contained in this document.

Dated this 16th day of January, 2012

SIGNATURE OF LOCATOR:

By: [Signature]
H. H. Tonking, Agent

1007204 2/24/12
per jtk
1007265

CERTIFICATE OF LOCATION
LODE MINING CLAIM

TO ALL WHOM IT MAY CONCERN:

The undersigned hereby certifies that he has caused to be located the
MCP 80 Lode Mining Claim in the following quarter sections(s):



<u>1/4</u>	<u>Section</u>	<u>Township</u>	<u>Range</u>	<u>Meridian</u>
NW	11	23 NORTH	48 EAST	MDB&M
SW	11	23 NORTH	48 EAST	MDB&M

In Eureka County, Nevada, on the 1 day of December, 2011.

RECORDER'S STAMP

Name and mailing address of locator is: Tonkin Springs LLC
1585 Meadow Wood Lane, Suite 3
Reno, NV 89502

The Claim is approximately 1500 feet long and 600 feet wide, such that 10 feet are claimed in a North direction and 1490 feet in a South direction from the point of discovery (monument of location), at which the Notice of Location was posted, together with 300 feet on each side of the monument of location and center line of the Claim. The general course of the lode or vein is from the North to the South direction.

The number, location and markings on each corner monument are as follows:

<u>Corner</u>	<u>Location</u>	<u>Markings</u>	<u>Description</u>
No. 1:	Northwest Corner	N.W. Corner MCP 80	2" x 2" x 4' wood post
No. 2:	Northeast Corner	N.E. Corner MCP 80	2" x 2" x 4' wood post
No. 3:	Southeast Corner	S.E. Corner MCP 80	2" x 2" x 4' wood post
No. 4:	Southwest Corner	S.W. Corner MCP 80	2" x 2" x 4' wood post

As erected on the ground, each corner monument is marked as described above by scribed metal tags.

The work of location consisted of making a claim map as provided in NRS 517.040. The tie from the claim block to a fixed point is depicted on the location map included with this filing.

The undersigned hereby affirms that there is no Social Security number contained in this document.

Dated this 16th day of January, 2012

SIGNATURE OF LOCATOR:

By: [Signature]
H. H. Tonking, Agent

1007265 BLM 2/24/12
1067266 JH

Official Record

Recording requested By
TONKIN SPRINGS LLC

Eureka County - NV

Mike Rebaleati - Recorder

Fee: \$22.50

Page 1 of 1

RPTT:

Recorded By: FES

Book- 529 Page- 0080

CERTIFICATE OF LOCATION
LODE MINING CLAIM

TO ALL WHOM IT MAY CONCERN:

The undersigned hereby certifies that he has caused to be located the
MCP 81 Lode Mining Claim in the following quarter sections(s):



<u>1/4</u>	<u>Section</u>	<u>Township</u>	<u>Range</u>	<u>Meridian</u>
NW	11	23 NORTH	48 EAST	MDB&M
_____	_____	_____	_____	_____
_____	_____	_____	_____	_____
_____	_____	_____	_____	_____

In Eureka County, Nevada, on the 1 day of December, 2011.

RECORDER'S STAMP

Name and mailing address of locator is: Tonkin Springs LLC
1585 Meadow Wood Lane, Suite 3
Reno, NV 89502

The Claim is approximately 1500 feet long and 600 feet wide, such that 1490 feet are claimed in a North direction and 10 feet in a South direction from the point of discovery (monument of location), at which the Notice of Location was posted, together with 300 feet on each side of the monument of location and center line of the Claim. The general course of the lode or vein is from the North to the South direction.

The number, location and markings on each corner monument are as follows:

<u>Corner</u>	<u>Location</u>	<u>Markings</u>	<u>Description</u>
No. 1:	Northwest Corner	N.W. Corner MCP 81	2" x 2" x 4' wood post
No. 2:	Northeast Corner	N.E. Corner MCP 81	2" x 2" x 4' wood post
No. 3:	Southeast Corner	S.E. Corner MCP 81	2" x 2" x 4' wood post
No. 4:	Southwest Corner	S.W. Corner MCP 81	2" x 2" x 4' wood post

As erected on the ground, each corner monument is marked as described above by scribed metal tags.

The work of location consisted of making a claim map as provided in NRS 517.040. The tie from the claim block to a fixed point is depicted on the location map included with this filing.

The undersigned hereby affirms that there is no Social Security number contained in this document.

Dated this 16th day of January, 2012

SIGNATURE OF LOCATOR:

By: [Signature]
H. H. Tonking, Agent

1007266 BLM AK
2/24/12
1067267

**CERTIFICATE OF LOCATION
LODE MINING CLAIM**

TO ALL WHOM IT MAY CONCERN:

The undersigned hereby certifies that he has caused to be located the
MCP 82 Lode Mining Claim in the following quarter sections(s):



<u>1/4</u>	<u>Section</u>	<u>Township</u>	<u>Range</u>	<u>Meridian</u>
NW	11	23 NORTH	48 EAST	MDB&M
SW	11	23 NORTH	48 EAST	MDB&M
_____	_____	_____	_____	_____
_____	_____	_____	_____	_____

In Eureka County, Nevada, on the 1 day of December, 2011.

RECORDER'S STAMP

Name and mailing address of locator is: Tonkin Springs LLC
1585 Meadow Wood Lane, Suite 3
Reno, NV 89502

The Claim is approximately 1500 feet long and 600 feet wide, such that 10 feet are claimed in a North direction and 1490 feet in a South direction from the point of discovery (monument of location), at which the Notice of Location was posted, together with 300 feet on each side of the monument of location and center line of the Claim. The general course of the lode or vein is from the North to the South direction.

The number, location and markings on each corner monument are as follows:

<u>Corner</u>	<u>Location</u>	<u>Markings</u>	<u>Description</u>
No. 1:	Northwest Corner	N.W. Corner MCP 82	2" x 2" x 4' wood post
No. 2:	Northeast Corner	N.E. Corner MCP 82	2" x 2" x 4' wood post
No. 3:	Southeast Corner	S.E. Corner MCP 82	2" x 2" x 4' wood post
No. 4:	Southwest Corner	S.W. Corner MCP 82	2" x 2" x 4' wood post

As erected on the ground, each corner monument is marked as described above by scribed metal tags.

The work of location consisted of making a claim map as provided in NRS 517.040. The tie from the claim block to a fixed point is depicted on the location map included with this filing.

The undersigned hereby affirms that there is no Social Security number contained in this document.

Dated this 16th day of January, 2012

SIGNATURE OF LOCATOR:

By: [Signature]
H. H. Tonking, Agent

**CERTIFICATE OF LOCATION
LODE MINING CLAIM**

TO ALL WHOM IT MAY CONCERN:

The undersigned hereby certifies that he has caused to be located the
MCP 83 Lode Mining Claim in the following quarter sections(s):



<u>1/4</u>	<u>Section</u>	<u>Township</u>	<u>Range</u>	<u>Meridian</u>
NW	11	12 NORTH	48 EAST	MDB&M
NE	11	23 NORTH	48 EAST	MDB&M

In Eureka County, Nevada, on the 1 day of December, 2011.

RECORDER'S STAMP

Name and mailing address of locator is: Tonkin Springs LLC
1585 Meadow Wood Lane, Suite 3
Reno, NV 89502

The Claim is approximately 1500 feet long and 600 feet wide, such that 1490 feet are claimed in a North direction and 10 feet in a South direction from the point of discovery (monument of location), at which the Notice of Location was posted, together with 300 feet on each side of the monument of location and center line of the Claim. The general course of the lode or vein is from the North to the South direction.

The number, location and markings on each corner monument are as follows:

<u>Corner</u>	<u>Location</u>	<u>Markings</u>	<u>Description</u>
No. 1:	Northwest Corner	N.W. Corner MCP 83	2" x 2" x 4' wood post
No. 2:	Northeast Corner	N.E. Corner MCP 83	2" x 2" x 4' wood post
No. 3:	Southeast Corner	S.E. Corner MCP 83	2" x 2" x 4' wood post
No. 4:	Southwest Corner	S.W. Corner MCP 83	2" x 2" x 4' wood post

As erected on the ground, each corner monument is marked as described above by scribed metal tags.

The work of location consisted of making a claim map as provided in NRS 517.040. The tie from the claim block to a fixed point is depicted on the location map included with this filing.

The undersigned hereby affirms that there is no Social Security number contained in this document.

Dated this 16th day of January, 2012

SIGNATURE OF LOCATOR:

By: [Signature]
H. H. Tonking, Agent

1007268 Blm 2/24/12
1007268

**CERTIFICATE OF LOCATION
LODE MINING CLAIM**

TO ALL WHOM IT MAY CONCERN:

The undersigned hereby certifies that he has caused to be located the MCP 84 Lode Mining Claim in the following quarter sections(s):



0219738

<u>1/4</u>	<u>Section</u>	<u>Township</u>	<u>Range</u>	<u>Meridian</u>
NW	11	23 NORTH	48 EAST	MDB&M
NE	11	23 NORTH	48 EAST	MDB&M
SW	11	23 NORTH	48 EAST	MDB&M
SE	11	23 NORTH	48 EAST	MDB&M

In Eureka County, Nevada, on the 1 day of December, 2011.

RECORDER'S STAMP

Name and mailing address of locator is: Tonkin Springs LLC
1585 Meadow Wood Lane, Suite 3
Reno, NV 89502

The Claim is approximately 1500 feet long and 600 feet wide, such that 10 feet are claimed in a North direction and 1490 feet in a South direction from the point of discovery (monument of location), at which the Notice of Location was posted, together with 300 feet on each side of the monument of location and center line of the Claim. The general course of the lode or vein is from the North to the South direction.

The number, location and markings on each corner monument are as follows:

<u>Corner</u>	<u>Location</u>	<u>Markings</u>	<u>Description</u>
No. 1:	Northwest Corner	N.W. Corner MCP 84	2" x 2" x 4' wood post
No. 2:	Northeast Corner	N.E. Corner MCP 84	2" x 2" x 4' wood post
No. 3:	Southeast Corner	S.E. Corner MCP 84	2" x 2" x 4' wood post
No. 4:	Southwest Corner	S.W. Corner MCP 84	2" x 2" x 4' wood post

As erected on the ground, each corner monument is marked as described above by scribed metal tags.

The work of location consisted of making a claim map as provided in NRS 517.040. The tie from the claim block to a fixed point is depicted on the location map included with this filing.

The undersigned hereby affirms that there is no Social Security number contained in this document.

Dated this 16th day of January, 2012

SIGNATURE OF LOCATOR:

By: [Signature]
H. H. Tonking, Agent

**CERTIFICATE OF LOCATION
LODE MINING CLAIM**

TO ALL WHOM IT MAY CONCERN:

The undersigned hereby certifies that he has caused to be located the
MCP 85 Lode Mining Claim in the following quarter sections(s):



<u>1/4</u>	<u>Section</u>	<u>Township</u>	<u>Range</u>	<u>Meridian</u>
NE	11	23 NORTH	48 EAST	MDB&M
_____	_____	_____	_____	_____
_____	_____	_____	_____	_____
_____	_____	_____	_____	_____

In Eureka County, Nevada, on the 1 day of December, 2011.

RECORDER'S STAMP

Name and mailing address of locator is: Tonkin Springs LLC
1585 Meadow Wood Lane, Suite 3
Reno, NV 89502

The Claim is approximately 1500 feet long and 600 feet wide, such that 1490 feet are claimed in a North direction and 10 feet in a South direction from the point of discovery (monument of location), at which the Notice of Location was posted, together with 300 feet on each side of the monument of location and center line of the Claim. The general course of the lode or vein is from the North to the South direction.

The number, location and markings on each corner monument are as follows:

<u>Corner</u>	<u>Location</u>	<u>Markings</u>	<u>Description</u>
No. 1:	Northwest Corner	N.W. Corner MCP 85	2" x 2" x 4' wood post
No. 2:	Northeast Corner	N.E. Corner MCP 85	2" x 2" x 4' wood post
No. 3:	Southeast Corner	S.E. Corner MCP 85	2" x 2" x 4' wood post
No. 4:	Southwest Corner	S.W. Corner MCP 85	2" x 2" x 4' wood post

As erected on the ground, each corner monument is marked as described above by scribed metal tags.

The work of location consisted of making a claim map as provided in NRS 517.040. The tie from the claim block to a fixed point is depicted on the location map included with this filing.

The undersigned hereby affirms that there is no Social Security number contained in this document.

Dated this 16th day of January, 2012

SIGNATURE OF LOCATOR:

By: [Signature]
H. H. Tonking, Agent

Official Record
Recording requested By
TONKIN SPRINGS LLC

Eureka County - NV
Mike Rebaleati - Recorder
Fee: \$22.50 Page 1 of 1
RPTT: Recorded By: FES
Book- 529 Page- 0085

**CERTIFICATE OF LOCATION
LODE MINING CLAIM**

TO ALL WHOM IT MAY CONCERN:

The undersigned hereby certifies that he has caused to be located the
MCP 86 Lode Mining Claim in the following quarter sections(s):



<u>1/4</u>	<u>Section</u>	<u>Township</u>	<u>Range</u>	<u>Meridian</u>
NE	11	23 NORTH	48 EAST	MDB&M
SE	11	23 NORTH	48 EAST	MDB&M

In Eureka County, Nevada, on the 1 day of December, 2011.

RECORDER'S STAMP

Name and mailing address of locator is: Tonkin Springs LLC
1585 Meadow Wood Lane, Suite 3
Reno, NV 89502

The Claim is approximately 1500 feet long and 600 feet wide, such that 10 feet are claimed in a North direction and 1490 feet in a South direction from the point of discovery (monument of location), at which the Notice of Location was posted, together with 300 feet on each side of the monument of location and center line of the Claim. The general course of the lode or vein is from the North to the South direction.

The number, location and markings on each corner monument are as follows:

<u>Corner</u>	<u>Location</u>	<u>Markings</u>	<u>Description</u>
No. 1:	Northwest Corner	N.W. Corner MCP 86	2" x 2" x 4' wood post
No. 2:	Northeast Corner	N.E. Corner MCP 86	2" x 2" x 4' wood post
No. 3:	Southeast Corner	S.E. Corner MCP 86	2" x 2" x 4' wood post
No. 4:	Southwest Corner	S.W. Corner MCP 86	2" x 2" x 4' wood post

As erected on the ground, each corner monument is marked as described above by scribed metal tags.

The work of location consisted of making a claim map as provided in NRS 517.040. The tie from the claim block to a fixed point is depicted on the location map included with this filing.

The undersigned hereby affirms that there is no Social Security number contained in this document.

Dated this 16th day of January, 2012

SIGNATURE OF LOCATOR:

By: [Signature]
H. H. Tonking, Agent

1007271 Rem 2/24/12
1067272

CERTIFICATE OF LOCATION
LODE MINING CLAIM

TO ALL WHOM IT MAY CONCERN:

The undersigned hereby certifies that he has caused to be located the
MCP 87 Lode Mining Claim in the following quarter sections(s):



<u>1/4</u>	<u>Section</u>	<u>Township</u>	<u>Range</u>	<u>Meridian</u>
NE	11	23 NORTH	48 EAST	MDB&M
_____	_____	_____	_____	_____
_____	_____	_____	_____	_____
_____	_____	_____	_____	_____

In Eureka County, Nevada, on the 1 day of December, 2011.

RECORDER'S STAMP

Name and mailing address of locator is: Tonkin Springs LLC
1585 Meadow Wood Lane, Suite 3
Reno, NV 89502

The Claim is approximately 1500 feet long and 600 feet wide, such that 1490 feet are claimed in a North direction and 10 feet in a South direction from the point of discovery (monument of location), at which the Notice of Location was posted, together with 300 feet on each side of the monument of location and center line of the Claim. The general course of the lode or vein is from the North to the South direction.

The number, location and markings on each corner monument are as follows:

<u>Corner</u>	<u>Location</u>	<u>Markings</u>	<u>Description</u>
No. 1:	Northwest Corner	N.W. Corner MCP 87	2" x 2" x 4' wood post
No. 2:	Northeast Corner	N.E. Corner MCP 87	2" x 2" x 4' wood post
No. 3:	Southeast Corner	S.E. Corner MCP 87	2" x 2" x 4' wood post
No. 4:	Southwest Corner	S.W. Corner MCP 87	2" x 2" x 4' wood post

As erected on the ground, each corner monument is marked as described above by scribed metal tags.

The work of location consisted of making a claim map as provided in NRS 517.040. The tie from the claim block to a fixed point is depicted on the location map included with this filing.

The undersigned hereby affirms that there is no Social Security number contained in this document.

Dated this 16th day of January, 2012

SIGNATURE OF LOCATOR:

By: [Signature]
H. H. Tonking, Agent

2/24/12
Blm
1067272
1067273

**CERTIFICATE OF LOCATION
LODE MINING CLAIM**

TO ALL WHOM IT MAY CONCERN:

The undersigned hereby certifies that he has caused to be located the MCP 88 Lode Mining Claim in the following quarter sections(s):



<u>1/4</u>	<u>Section</u>	<u>Township</u>	<u>Range</u>	<u>Meridian</u>
NE	11	23 NORTH	48 EAST	MDB&M
SE	11	23 NORTH	48 EAST	MDB&M

In Eureka County, Nevada, on the 1 day of December, 2011.

RECORDER'S STAMP

Name and mailing address of locator is: Tonkin Springs LLC
1585 Meadow Wood Lane, Suite 3
Reno, NV 89502

The Claim is approximately 1500 feet long and 600 feet wide, such that 10 feet are claimed in a North direction and 1490 feet in a South direction from the point of discovery (monument of location), at which the Notice of Location was posted, together with 300 feet on each side of the monument of location and center line of the Claim. The general course of the lode or vein is from the North to the South direction.

The number, location and markings on each corner monument are as follows:

<u>Corner</u>	<u>Location</u>	<u>Markings</u>	<u>Description</u>
No. 1:	Northwest Corner	N.W. Corner MCP 88	2" x 2" x 4' wood post
No. 2:	Northeast Corner	N.E. Corner MCP 88	2" x 2" x 4' wood post
No. 3:	Southeast Corner	S.E. Corner MCP 88	2" x 2" x 4' wood post
No. 4:	Southwest Corner	S.W. Corner MCP 88	2" x 2" x 4' wood post

As erected on the ground, each corner monument is marked as described above by scribed metal tags.

The work of location consisted of making a claim map as provided in NRS 517.040. The tie from the claim block to a fixed point is depicted on the location map included with this filing.

The undersigned hereby affirms that there is no Social Security number contained in this document.

Dated this 16th day of January, 2012

SIGNATURE OF LOCATOR:

By: H. H. Tonking
H. H. Tonking, Agent

2/24/12

1067273 Blmjk
1067274

DOC # 0219743

02/24/2012

04:06 PM

Official Record

Recording requested By
TONKIN SPRINGS LLC

Eureka County - NV

Mike Rebaleati - Recorder

Fee: \$22.50

Page 1 of 1

RPTT:

Recorded By: FES

Book- 529 Page- 0088

**CERTIFICATE OF LOCATION
LODE MINING CLAIM**

TO ALL WHOM IT MAY CONCERN:

The undersigned hereby certifies that he has caused to be located the MCP 89 Lode Mining Claim in the following quarter sections(s):



<u>1/4</u>	<u>Section</u>	<u>Township</u>	<u>Range</u>	<u>Meridian</u>
NE	11	23 NORTH	48 EAST	MDB&M
_____	_____	_____	_____	_____
_____	_____	_____	_____	_____

In Eureka County, Nevada, on the 1 day of December, 2011.

RECORDER'S STAMP

Name and mailing address of locator is: Tonkin Springs LLC
1585 Meadow Wood Lane, Suite 3
Reno, NV 89502

The Claim is approximately 1500 feet long and 600 feet wide, such that 1490 feet are claimed in a North direction and 10 feet in a South direction from the point of discovery (monument of location), at which the Notice of Location was posted, together with 300 feet on each side of the monument of location and center line of the Claim. The general course of the lode or vein is from the North to the South direction.

The number, location and markings on each corner monument are as follows:

<u>Corner</u>	<u>Location</u>	<u>Markings</u>	<u>Description</u>
No. 1:	Northwest Corner	N.W. Corner MCP 89	2" x 2" x 4' wood post
No. 2:	Northeast Corner	N.E. Corner MCP 89	2" x 2" x 4' wood post
No. 3:	Southeast Corner	S.E. Corner MCP 89	2" x 2" x 4' wood post
No. 4:	Southwest Corner	S.W. Corner MCP 89	2" x 2" x 4' wood post

As erected on the ground, each corner monument is marked as described above by scribed metal tags.

The work of location consisted of making a claim map as provided in NRS 517.040. The tie from the claim block to a fixed point is depicted on the location map included with this filing.

The undersigned hereby affirms that there is no Social Security number contained in this document.

Dated this 16th day of January, 2012

SIGNATURE OF LOCATOR:

By: [Signature]
H. H. Tonking, Agent

1067274 2/24/12
Bemyth
1067274

DOC # 0219744

02/24/2012

04:06 PM

Official Record

Recording requested By
TONKIN SPRINGS LLC

Eureka County - NV

Mike Rebaleati - Recorder

Fee: \$22.50

Page 1 of 1

RPTT:

Recorded By: FES

Book- 529 Page- 0089

**CERTIFICATE OF LOCATION
LODE MINING CLAIM**

TO ALL WHOM IT MAY CONCERN:

The undersigned hereby certifies that he has caused to be located the
MCP 90 Lode Mining Claim in the following quarter sections(s):

<u>1/4</u>	<u>Section</u>	<u>Township</u>	<u>Range</u>	<u>Meridian</u>
NE	11	23 NORTH	48 EAST	MDB&M
SE	11	23 NORTH	48 EAST	MDB&M



In Eureka County, Nevada, on the 1 day of December, 2011.

RECORDER'S STAMP

Name and mailing address of locator is: Tonkin Springs LLC
1585 Meadow Wood Lane, Suite 3
Reno, NV 89502

The Claim is approximately 1500 feet long and 600 feet wide, such that 10 feet are claimed in a North direction and 1490 feet in a South direction from the point of discovery (monument of location), at which the Notice of Location was posted, together with 300 feet on each side of the monument of location and center line of the Claim. The general course of the lode or vein is from the North to the South direction.

The number, location and markings on each corner monument are as follows:

<u>Corner</u>	<u>Location</u>	<u>Markings</u>	<u>Description</u>
No. 1:	Northwest Corner	N.W. Corner MCP 90	2" x 2" x 4' wood post
No. 2:	Northeast Corner	N.E. Corner MCP 90	2" x 2" x 4' wood post
No. 3:	Southeast Corner	S.E. Corner MCP 90	2" x 2" x 4' wood post
No. 4:	Southwest Corner	S.W. Corner MCP 90	2" x 2" x 4' wood post

As erected on the ground, each corner monument is marked as described above by scribed metal tags.

The work of location consisted of making a claim map as provided in NRS 517.040. The tie from the claim block to a fixed point is depicted on the location map included with this filing.

The undersigned hereby affirms that there is no Social Security number contained in this document.

Dated this 16th day of January, 2012

SIGNATURE OF LOCATOR:

By: [Signature]
H.H. Tonking, Agent

REC NUSO-BLM 23-FEB-12 NMC 1007275 BLM JK 1/26/12

**CERTIFICATE OF LOCATION
LODE MINING CLAIM**

TO ALL WHOM IT MAY CONCERN:

The undersigned hereby certifies that he has caused to be located the
MCP 91 Lode Mining Claim in the following quarter sections(s):



<u>1/4</u>	<u>Section</u>	<u>Township</u>	<u>Range</u>	<u>Meridian</u>
NE	11	23 NORTH	48 EAST	MDB&M
_____	_____	_____	_____	_____
_____	_____	_____	_____	_____
_____	_____	_____	_____	_____

In Eureka County, Nevada, on the 1 day of December, 2011.

RECORDER'S STAMP

Name and mailing address of locator is: Tonkin Springs LLC
1585 Meadow Wood Lane, Suite 3
Reno, NV 89502

The Claim is approximately 1500 feet long and 600 feet wide, such that 1490 feet are claimed in a North direction and 10 feet in a South direction from the point of discovery (monument of location), at which the Notice of Location was posted, together with 300 feet on each side of the monument of location and center line of the Claim. The general course of the lode or vein is from the North to the South direction.

The number, location and markings on each corner monument are as follows:

<u>Corner</u>	<u>Location</u>	<u>Markings</u>	<u>Description</u>
No. 1:	Northwest Corner	N.W. Corner MCP 91	2" x 2" x 4' wood post
No. 2:	Northeast Corner	N.E. Corner MCP 91	2" x 2" x 4' wood post
No. 3:	Southeast Corner	S.E. Corner MCP 91	2" x 2" x 4' wood post
No. 4:	Southwest Corner	S.W. Corner MCP 91	2" x 2" x 4' wood post

As erected on the ground, each corner monument is marked as described above by scribed metal tags.

The work of location consisted of making a claim map as provided in NRS 517.040. The tie from the claim block to a fixed point is depicted on the location map included with this filing.

The undersigned hereby affirms that there is no Social Security number contained in this document.

Dated this 16th day of January, 2012

SIGNATURE OF LOCATOR:

By: [Signature]
H. H. Tonking, Agent

Blm H 1067277 2/24/12

CERTIFICATE OF LOCATION
LODE MINING CLAIM

TO ALL WHOM IT MAY CONCERN:

The undersigned hereby certifies that he has caused to be located the
MCP 92 Lode Mining Claim in the following quarter sections(s):



<u>1/4</u>	<u>Section</u>	<u>Township</u>	<u>Range</u>	<u>Meridian</u>
NE	11	23 NORTH	48 EAST	MDB&M
SE	11	23 NORTH	48 EAST	MDB&M

In Eureka County, Nevada, on the 1 day of December, 2011.

RECORDER'S STAMP

Name and mailing address of locator is: Tonkin Springs LLC
1585 Meadow Wood Lane, Suite 3
Reno, NV 89502

The Claim is approximately 1500 feet long and 600 feet wide, such that 10 feet are claimed in a North direction and 1490 feet in a South direction from the point of discovery (monument of location), at which the Notice of Location was posted, together with 300 feet on each side of the monument of location and center line of the Claim. The general course of the lode or vein is from the North to the South direction.

The number, location and markings on each corner monument are as follows:

<u>Corner</u>	<u>Location</u>	<u>Markings</u>	<u>Description</u>
No. 1:	Northwest Corner	N.W. Corner MCP 92	2" x 2" x 4' wood post
No. 2:	Northeast Corner	N.E. Corner MCP 92	2" x 2" x 4' wood post
No. 3:	Southeast Corner	S.E. Corner MCP 92	2" x 2" x 4' wood post
No. 4:	Southwest Corner	S.W. Corner MCP 92	2" x 2" x 4' wood post

As erected on the ground, each corner monument is marked as described above by scribed metal tags.

The work of location consisted of making a claim map as provided in NRS 517.040. The tie from the claim block to a fixed point is depicted on the location map included with this filing.

The undersigned hereby affirms that there is no Social Security number contained in this document.

Dated this 16th day of January, 2012

SIGNATURE OF LOCATOR:

By: [Signature]
H. H. Tonking, Agent

**CERTIFICATE OF LOCATION
LODE MINING CLAIM**

TO ALL WHOM IT MAY CONCERN:

The undersigned hereby certifies that he has caused to be located the
MCP 93 Lode Mining Claim in the following quarter sections(s):



<u>1/4</u>	<u>Section</u>	<u>Township</u>	<u>Range</u>	<u>Meridian</u>
NE	11	23 NORTH	48 EAST	MDB&M
NW	12	23 NORTH	48 EAST	MDB&M

In Eureka County, Nevada, on the 1 day of December, 2011.

RECORDER'S STAMP

Name and mailing address of locator is: Tonkin Springs LLC
1585 Meadow Wood Lane, Suite 3
Reno, NV 89502

The Claim is approximately 1500 feet long and 600 feet wide, such that 1490 feet are claimed in a North direction and 10 feet in a South direction from the point of discovery (monument of location), at which the Notice of Location was posted, together with 300 feet on each side of the monument of location and center line of the Claim. The general course of the lode or vein is from the North to the South direction.

The number, location and markings on each corner monument are as follows:

<u>Corner</u>	<u>Location</u>	<u>Markings</u>	<u>Description</u>
No. 1:	Northwest Corner	N.W. Corner MCP 93	2" x 2" x 4' wood post
No. 2:	Northeast Corner	N.E. Corner MCP 93	2" x 2" x 4' wood post
No. 3:	Southeast Corner	S.E. Corner MCP 93	2" x 2" x 4' wood post
No. 4:	Southwest Corner	S.W. Corner MCP 93	2" x 2" x 4' wood post

As erected on the ground, each corner monument is marked as described above by scribed metal tags.

The work of location consisted of making a claim map as provided in NRS 517.040. The tie from the claim block to a fixed point is depicted on the location map included with this filing.

The undersigned hereby affirms that there is no Social Security number contained in this document.

Dated this 16th day of January, 2012

SIGNATURE OF LOCATOR:

By: [Signature]
H. H. Tonking, Agent

1007278 BLM AK
2/24/12
1057279

Official Record

Recording requested By
TONKIN SPRINGS LLC

Eureka County - NV

Mike Rebaleati - Recorder

Fee: \$22.50

Page 1 of 1

RPTT:

Recorded By: FES

Book- 529 Page-

0093

CERTIFICATE OF LOCATION
LODE MINING CLAIM

TO ALL WHOM IT MAY CONCERN:

The undersigned hereby certifies that he has caused to be located the
MCP 94 Lode Mining Claim in the following quarter sections(s):



0219748

<u>1/4</u>	<u>Section</u>	<u>Township</u>	<u>Range</u>	<u>Meridian</u>
NE	11	23 NORTH	48 EAST	MDB&M
SE	11	23 NORTH	48 EAST	MDB&M
NW	12	23 NORTH	48 EAST	MDB&M
SW	12	23 NORTH	48 EAST	MDB&M

In Eureka County, Nevada, on the 1 day of December, 2011.

RECORDER'S STAMP

Name and mailing address of locator is: Tonkin Springs LLC
1585 Meadow Wood Lane, Suite 3
Reno, NV 89502

The Claim is approximately 1500 feet long and 600 feet wide, such that 10 feet are claimed in a North direction and 1490 feet in a South direction from the point of discovery (monument of location), at which the Notice of Location was posted, together with 300 feet on each side of the monument of location and center line of the Claim. The general course of the lode or vein is from the North to the South direction.

The number, location and markings on each corner monument are as follows:

<u>Corner</u>	<u>Location</u>	<u>Markings</u>	<u>Description</u>
No. 1:	Northwest Corner	N.W. Corner MCP 94	2" x 2" x 4' wood post
No. 2:	Northeast Corner	N.E. Corner MCP 94	2" x 2" x 4' wood post
No. 3:	Southeast Corner	S.E. Corner MCP 94	2" x 2" x 4' wood post
No. 4:	Southwest Corner	S.W. Corner MCP 94	2" x 2" x 4' wood post


As erected on the ground, each corner monument is marked as described above by scribed metal tags.

The work of location consisted of making a claim map as provided in NRS 517.040. The tie from the claim block to a fixed point is depicted on the location map included with this filing.

The undersigned hereby affirms that there is no Social Security number contained in this document.

Dated this 16th day of January, 2012

SIGNATURE OF LOCATOR:

By: 
H. H. Tonking, Agent

1067279 Blm, AH
2/24/12

**CERTIFICATE OF LOCATION
LODE MINING CLAIM**

TO ALL WHOM IT MAY CONCERN:

The undersigned hereby certifies that he has caused to be located the
MCP 95 Lode Mining Claim in the following quarter section(s):



<u>1/4</u>	<u>Section</u>	<u>Township</u>	<u>Range</u>	<u>Meridian</u>
NW	12	23 NORTH	48 EAST	MDB&M
_____	_____	_____	_____	_____
_____	_____	_____	_____	_____

In Eureka County, Nevada, on the 1 day of December, 2011.

RECORDER'S STAMP

Name and mailing address of locator is: Tonkin Springs LLC
1585 Meadow Wood Lane, Suite 3
Reno, NV 89502

The Claim is approximately 1500 feet long and 600 feet wide, such that 1490 feet are claimed in a North direction and 10 feet in a South direction from the point of discovery (monument of location), at which the Notice of Location was posted, together with 300 feet on each side of the monument of location and center line of the Claim. The general course of the lode or vein is from the North to the South direction.

The number, location and markings on each corner monument are as follows:

<u>Corner</u>	<u>Location</u>	<u>Markings</u>	<u>Description</u>
No. 1:	Northwest Corner	N.W. Corner MCP 95	2" x 2" x 4' wood post
No. 2:	Northeast Corner	N.E. Corner MCP 95	2" x 2" x 4' wood post
No. 3:	Southeast Corner	S.E. Corner MCP 95	2" x 2" x 4' wood post
No. 4:	Southwest Corner	S.W. Corner MCP 95	2" x 2" x 4' wood post

As erected on the ground, each corner monument is marked as described above by scribed metal tags.

The work of location consisted of making a claim map as provided in NRS 517.040. The tie from the claim block to a fixed point is depicted on the location map included with this filing.

The undersigned hereby affirms that there is no Social Security number contained in this document.

Dated this 16th day of January, 2012

SIGNATURE OF LOCATOR:

By: [Signature]
H. H. Tonking, Agent

CERTIFICATE OF LOCATION
LODE MINING CLAIM

TO ALL WHOM IT MAY CONCERN:

The undersigned hereby certifies that he has caused to be located the
MCP 96 Lode Mining Claim in the following quarter sections(s):



<u>1/4</u>	<u>Section</u>	<u>Township</u>	<u>Range</u>	<u>Meridian</u>
NW	12	23 NORTH	48 EAST	MDB&M
SW	12	23 NORTH	48 EAST	MDB&M

In Eureka County, Nevada, on the 1 day of December, 2011.

RECORDER'S STAMP

Name and mailing address of locator is: Tonkin Springs LLC
1585 Meadow Wood Lane, Suite 3
Reno, NV 89502

The Claim is approximately 1500 feet long and 600 feet wide, such that 10 feet are claimed in a North direction and 1490 feet in a South direction from the point of discovery (monument of location), at which the Notice of Location was posted, together with 300 feet on each side of the monument of location and center line of the Claim. The general course of the lode or vein is from the North to the South direction.

The number, location and markings on each corner monument are as follows:

<u>Corner</u>	<u>Location</u>	<u>Markings</u>	<u>Description</u>
No. 1:	Northwest Corner	N.W. Corner MCP 96	2" x 2" x 4' wood post
No. 2:	Northeast Corner	N.E. Corner MCP 96	2" x 2" x 4' wood post
No. 3:	Southeast Corner	S.E. Corner MCP 96	2" x 2" x 4' wood post
No. 4:	Southwest Corner	S.W. Corner MCP 96	2" x 2" x 4' wood post

As erected on the ground, each corner monument is marked as described above by scribed metal tags.

The work of location consisted of making a claim map as provided in NRS 517.040. The tie from the claim block to a fixed point is depicted on the location map included with this filing.

The undersigned hereby affirms that there is no Social Security number contained in this document.

Dated this 16th day of January, 2012

SIGNATURE OF LOCATOR:

By: [Signature]
H. H. Tonking, Agent

DOC # 0219751

02/24/2012

04:06 PM

Official Record

Recording requested By
TONKIN SPRINGS LLC

Eureka County - NV

Mike Rebaleati - Recorder

Fee: \$22.50

Page 1 of 1

RPTT:

Recorded By: FES

Book- 529 Page-

0096

CERTIFICATE OF LOCATION
LODE MINING CLAIM

TO ALL WHOM IT MAY CONCERN:

The undersigned hereby certifies that he has caused to be located the
MCP 97 Lode Mining Claim in the following quarter sections(s):

<u>1/4</u>	<u>Section</u>	<u>Township</u>	<u>Range</u>	<u>Meridian</u>
NW	12	23 NORTH	48 EAST	MDB&M
_____	_____	_____	_____	_____
_____	_____	_____	_____	_____



0219751

In Eureka County, Nevada, on the 1 day of December, 2011.

RECORDER'S STAMP

Name and mailing address of locator is: Tonkin Springs LLC
1585 Meadow Wood Lane, Suite 3
Reno, NV 89502

The Claim is approximately 1500 feet long and 600 feet wide, such that 1490 feet are claimed in a North direction and 10 feet in a South direction from the point of discovery (monument of location), at which the Notice of Location was posted, together with 300 feet on each side of the monument of location and center line of the Claim. The general course of the lode or vein is from the North to the South direction.

The number, location and markings on each corner monument are as follows:

<u>Corner</u>	<u>Location</u>	<u>Markings</u>	<u>Description</u>
No. 1:	Northwest Corner	N.W. Corner MCP 97	2" x 2" x 4' wood post
No. 2:	Northeast Corner	N.E. Corner MCP 97	2" x 2" x 4' wood post
No. 3:	Southeast Corner	S.E. Corner MCP 97	2" x 2" x 4' wood post
No. 4:	Southwest Corner	S.W. Corner MCP 97	2" x 2" x 4' wood post

As erected on the ground, each corner monument is marked as described above by scribed metal tags.


The work of location consisted of making a claim map as provided in NRS 517.040. The tie from the claim block to a fixed point is depicted on the location map included with this filing.

The undersigned hereby affirms that there is no Social Security number contained in this document.

Dated this 16th day of January, 2012

SIGNATURE OF LOCATOR:

By:


H. H. Tonking, Agent

Official Record

Recording requested By
TONKIN SPRINGS LLC

Eureka County - NV

Mike Rebaleati - Recorder

Fee: \$22.50

Page 1 of 1

RPTT:

Recorded By: FES

Book- 529 Page- 0097

CERTIFICATE OF LOCATION
LODE MINING CLAIM

TO ALL WHOM IT MAY CONCERN:

The undersigned hereby certifies that he has caused to be located the
MCP 98 Lode Mining Claim in the following quarter sections(s):



0219752

<u>1/4</u>	<u>Section</u>	<u>Township</u>	<u>Range</u>	<u>Meridian</u>
NW	12	23 NORTH	48 EAST	MDB&M
SW	12	23 NORTH	48 EAST	MDB&M

In Eureka County, Nevada, on the 1 day of December, 2011.

RECORDER'S STAMP

Name and mailing address of locator is: Tonkin Springs LLC
1585 Meadow Wood Lane, Suite 3
Reno, NV 89502

The Claim is approximately 1500 feet long and 600 feet wide, such that 10 feet are claimed in a North direction and 1490 feet in a South direction from the point of discovery (monument of location), at which the Notice of Location was posted, together with 300 feet on each side of the monument of location and center line of the Claim. The general course of the lode or vein is from the North to the South direction.

The number, location and markings on each corner monument are as follows:

<u>Corner</u>	<u>Location</u>	<u>Markings</u>	<u>Description</u>
No. 1:	Northwest Corner	N.W. Corner MCP 98	2" x 2" x 4' wood post
No. 2:	Northeast Corner	N.E. Corner MCP 98	2" x 2" x 4' wood post
No. 3:	Southeast Corner	S.E. Corner MCP 98	2" x 2" x 4' wood post
No. 4:	Southwest Corner	S.W. Corner MCP 98	2" x 2" x 4' wood post

As erected on the ground, each corner monument is marked as described above by scribed metal tags.

The work of location consisted of making a claim map as provided in NRS 517.040. The tie from the claim block to a fixed point is depicted on the location map included with this filing.

The undersigned hereby affirms that there is no Social Security number contained in this document.

Dated this 16th day of January, 2012

SIGNATURE OF LOCATOR:

By: H. H. Tonking
H. H. Tonking, Agent

DMK
1007283 2/24/12
1007284

Official Record

Recording requested By
TONKIN SPRINGS LLC

Eureka County - NV

Mike Rebaleati - Recorder

Fee: \$22.50

Page 1 of 1

RPTT:

Recorded By: FES

Book- 529 Page- 0098

CERTIFICATE OF LOCATION
LODE MINING CLAIM

TO ALL WHOM IT MAY CONCERN:

The undersigned hereby certifies that he has caused to be located the
MCP 99 Lode Mining Claim in the following quarter sections(s):



<u>1/4</u>	<u>Section</u>	<u>Township</u>	<u>Range</u>	<u>Meridian</u>
NW	12	23 NORTH	48 EAST	MDB&M
_____	_____	_____	_____	_____
_____	_____	_____	_____	_____
_____	_____	_____	_____	_____

In Eureka County, Nevada, on the 1 day of December, 2011.

RECORDER'S STAMP

Name and mailing address of locator is: Tonkin Springs LLC
1585 Meadow Wood Lane, Suite 3
Reno, NV 89502

The Claim is approximately 1500 feet long and 600 feet wide, such that 1490 feet are claimed in a North direction and 10 feet in a South direction from the point of discovery (monument of location), at which the Notice of Location was posted, together with 300 feet on each side of the monument of location and center line of the Claim. The general course of the lode or vein is from the North to the South direction.

The number, location and markings on each corner monument are as follows:

<u>Corner</u>	<u>Location</u>	<u>Markings</u>	<u>Description</u>
No. 1:	Northwest Corner	N.W. Corner MCP 99	2" x 2" x 4' wood post
No. 2:	Northeast Corner	N.E. Corner MCP 99	2" x 2" x 4' wood post
No. 3:	Southeast Corner	S.E. Corner MCP 99	2" x 2" x 4' wood post
No. 4:	Southwest Corner	S.W. Corner MCP 99	2" x 2" x 4' wood post

As erected on the ground, each corner monument is marked as described above by scribed metal tags.

The work of location consisted of making a claim map as provided in NRS 517.040. The tie from the claim block to a fixed point is depicted on the location map included with this filing.

The undersigned hereby affirms that there is no Social Security number contained in this document.

Dated this 16th day of January, 2012

SIGNATURE OF LOCATOR:

By: [Signature]
H. H. Tonking, Agent

1007284 Rem JK
2/24/12

10671285

DOC # 0219754

02/24/2012

04:06 PM

Official Record

Recording requested By
TONKIN SPRINGS LLC

Eureka County - NV

Mike Rebaleati - Recorder

Fee: \$22.50

Page 1 of 1

RPTT:

Recorded By: FES

Book- 529 Page- 0099

**CERTIFICATE OF LOCATION
LODE MINING CLAIM**

TO ALL WHOM IT MAY CONCERN:

The undersigned hereby certifies that he has caused to be located the
MCP 100 Lode Mining Claim in the following quarter sections(s):



<u>1/4</u>	<u>Section</u>	<u>Township</u>	<u>Range</u>	<u>Meridian</u>
NW	12	23 NORTH	48 EAST	MDB&M
SW	11	23 NORTH	48 EAST	MDB&M

In Eureka County, Nevada, on the 1 day of December, 2011.

RECORDER'S STAMP

Name and mailing address of locator is: Tonkin Springs LLC
1585 Meadow Wood Lane, Suite 3
Reno, NV 89502

The Claim is approximately 1500 feet long and 600 feet wide, such that 10 feet are claimed in a North direction and 1490 feet in a South direction from the point of discovery (monument of location), at which the Notice of Location was posted, together with 300 feet on each side of the monument of location and center line of the Claim. The general course of the lode or vein is from the North to the South direction.

The number, location and markings on each corner monument are as follows:

<u>Corner</u>	<u>Location</u>	<u>Markings</u>	<u>Description</u>
No. 1:	Northwest Corner	N.W. Corner MCP 100	2" x 2" x 4' wood post
No. 2:	Northeast Corner	N.E. Corner MCP 100	2" x 2" x 4' wood post
No. 3:	Southeast Corner	S.E. Corner MCP 100	2" x 2" x 4' wood post
No. 4:	Southwest Corner	S.W. Corner MCP 100	2" x 2" x 4' wood post


As erected on the ground, each corner monument is marked as described above by scribed metal tags.

The work of location consisted of making a claim map as provided in NRS 517.040. The tie from the claim block to a fixed point is depicted on the location map included with this filing.

The undersigned hereby affirms that there is no Social Security number contained in this document.

Dated this 16th day of January, 2012

SIGNATURE OF LOCATOR:

By: 
H. H. Tonking, Agent

2/24/12

1067285 Blm JH
1067285

**CERTIFICATE OF LOCATION
LODE MINING CLAIM**

TO ALL WHOM IT MAY CONCERN:

The undersigned hereby certifies that he has caused to be located the
MCP 101 Lode Mining Claim in the following quarter sections(s):



<u>1/4</u>	<u>Section</u>	<u>Township</u>	<u>Range</u>	<u>Meridian</u>
NW	12	23 NORTH	48 EAST	MDB&M
NE	12	23 NORTH	48 EAST	MDB&M

In Eureka County, Nevada, on the 1 day of December, 2011.

RECORDER'S STAMP

Name and mailing address of locator is: Tonkin Springs LLC
1585 Meadow Wood Lane, Suite 3
Reno, NV 89502

The Claim is approximately 1500 feet long and 600 feet wide, such that 1490 feet are claimed in a North direction and 10 feet in a South direction from the point of discovery (monument of location), at which the Notice of Location was posted, together with 300 feet on each side of the monument of location and center line of the Claim. The general course of the lode or vein is from the North to the South direction.

The number, location and markings on each corner monument are as follows:

<u>Corner</u>	<u>Location</u>	<u>Markings</u>	<u>Description</u>
No. 1:	Northwest Corner	N.W. Corner MCP 101	2" x 2" x 4' wood post
No. 2:	Northeast Corner	N.E. Corner MCP 101	2" x 2" x 4' wood post
No. 3:	Southeast Corner	S.E. Corner MCP 101	2" x 2" x 4' wood post
No. 4:	Southwest Corner	S.W. Corner MCP 101	2" x 2" x 4' wood post

As erected on the ground, each corner monument is marked as described above by scribed metal tags.

The work of location consisted of making a claim map as provided in NRS 517.040. The tie from the claim block to a fixed point is depicted on the location map included with this filing.

The undersigned hereby affirms that there is no Social Security number contained in this document.

Dated this 16th day of January, 2012

SIGNATURE OF LOCATOR:

By: [Signature]
H. H. Tonking, Agent

BLM
2/24/12
1067280
1067287

**CERTIFICATE OF LOCATION
LODE MINING CLAIM**

TO ALL WHOM IT MAY CONCERN:

The undersigned hereby certifies that he has caused to be located the
MCP 102 Lode Mining Claim in the following quarter sections(s):



<u>1/4</u>	<u>Section</u>	<u>Township</u>	<u>Range</u>	<u>Meridian</u>
NW	12	23 NORTH	48 EAST	MDB&M
SW	12	23 NORTH	48 EAST	MDB&M
NE	12	23 NORTH	48 EAST	MDB&M
SE	12	23 NORTH	48 EAST	MDB&M

In Eureka County, Nevada, on the 1 day of December, 2011.

RECORDER'S STAMP

Name and mailing address of locator is: Tonkin Springs LLC
1585 Meadow Wood Lane, Suite 3
Reno, NV 89502

The Claim is approximately 1500 feet long and 600 feet wide, such that 10 feet are claimed in a North direction and 1490 feet in a South direction from the point of discovery (monument of location), at which the Notice of Location was posted, together with 300 feet on each side of the monument of location and center line of the Claim. The general course of the lode or vein is from the North to the South direction.

The number, location and markings on each corner monument are as follows:

<u>Corner</u>	<u>Location</u>	<u>Markings</u>	<u>Description</u>
No. 1:	Northwest Corner	N.W. Corner MCP 102	2" x 2" x 4' wood post
No. 2:	Northeast Corner	N.E. Corner MCP 102	2" x 2" x 4' wood post
No. 3:	Southeast Corner	S.E. Corner MCP 102	2" x 2" x 4' wood post
No. 4:	Southwest Corner	S.W. Corner MCP 102	2" x 2" x 4' wood post

As erected on the ground, each corner monument is marked as described above by scribed metal tags.

The work of location consisted of making a claim map as provided in NRS 517.040. The tie from the claim block to a fixed point is depicted on the location map included with this filing.

The undersigned hereby affirms that there is no Social Security number contained in this document.

Dated this 16th day of January, 2012

SIGNATURE OF LOCATOR:

By: H. H. Tonking
H. H. Tonking, Agent

1007287 BLM
2/24/12
6067288

**CERTIFICATE OF LOCATION
LODE MINING CLAIM**

TO ALL WHOM IT MAY CONCERN:

The undersigned hereby certifies that he has caused to be located the
MCP 103 Lode Mining Claim in the following quarter sections(s):



<u>1/4</u>	<u>Section</u>	<u>Township</u>	<u>Range</u>	<u>Meridian</u>
NE	12	23 NORTH	48 EAST	MDB&M
_____	_____	_____	_____	_____
_____	_____	_____	_____	_____
_____	_____	_____	_____	_____

In Eureka County, Nevada, on the 1 day of December, 2011.

RECORDER'S STAMP

Name and mailing address of locator is: Tonkin Springs LLC
1585 Meadow Wood Lane, Suite 3
Reno, NV 89502

The Claim is approximately 1500 feet long and 600 feet wide, such that 1490 feet are claimed in a North direction and 10 feet in a South direction from the point of discovery (monument of location), at which the Notice of Location was posted, together with 300 feet on each side of the monument of location and center line of the Claim. The general course of the lode or vein is from the North to the South direction.

The number, location and markings on each corner monument are as follows:

<u>Corner</u>	<u>Location</u>	<u>Markings</u>	<u>Description</u>
No. 1:	Northwest Corner	N.W. Corner MCP 103	2" x 2" x 4' wood post
No. 2:	Northeast Corner	N.E. Corner MCP 103	2" x 2" x 4' wood post
No. 3:	Southeast Corner	S.E. Corner MCP 103	2" x 2" x 4' wood post
No. 4:	Southwest Corner	S.W. Corner MCP 103	2" x 2" x 4' wood post


As erected on the ground, each corner monument is marked as described above by scribed metal tags.

The work of location consisted of making a claim map as provided in NRS 517.040. The tie from the claim block to a fixed point is depicted on the location map included with this filing.

The undersigned hereby affirms that there is no Social Security number contained in this document.

Dated this 16th day of January, 2012

SIGNATURE OF LOCATOR:

By: 
H. H. Tonking, Agent

1067288 BLM JK
2/24/12
1067288

**CERTIFICATE OF LOCATION
LODE MINING CLAIM**

TO ALL WHOM IT MAY CONCERN:

The undersigned hereby certifies that he has caused to be located the
MCP 104 Lode Mining Claim in the following quarter sections(s):



<u>1/4</u>	<u>Section</u>	<u>Township</u>	<u>Range</u>	<u>Meridian</u>
NE	12	23 NORTH	48 EAST	MDB&M
SE	12	23 NORTH	48 EAST	MDB&M

In Eureka County, Nevada, on the 1 day of December, 2011.

RECORDER'S STAMP

Name and mailing address of locator is: Tonkin Springs LLC
1585 Meadow Wood Lane, Suite 3
Reno, NV 89502

The Claim is approximately 1500 feet long and 600 feet wide, such that 10 feet are claimed in a North direction and 1490 feet in a South direction from the point of discovery (monument of location), at which the Notice of Location was posted, together with 300 feet on each side of the monument of location and center line of the Claim. The general course of the lode or vein is from the North to the South direction.

The number, location and markings on each corner monument are as follows:

<u>Corner</u>	<u>Location</u>	<u>Markings</u>	<u>Description</u>
No. 1:	Northwest Corner	N.W. Corner MCP 104	2" x 2" x 4' wood post
No. 2:	Northeast Corner	N.E. Corner MCP 104	2" x 2" x 4' wood post
No. 3:	Southeast Corner	S.E. Corner MCP 104	2" x 2" x 4' wood post
No. 4:	Southwest Corner	S.W. Corner MCP 104	2" x 2" x 4' wood post

As erected on the ground, each corner monument is marked as described above by scribed metal tags.

The work of location consisted of making a claim map as provided in NRS 517.040. The tie from the claim block to a fixed point is depicted on the location map included with this filing.

The undersigned hereby affirms that there is no Social Security number contained in this document.

Dated this 16th day of January, 2012

SIGNATURE OF LOCATOR:

By: [Signature]
H. H. Tonking, Agent

2/24/12
Blm
JK
10073289
10157250

Official Record
Recording requested By
TONKIN SPRINGS LLC

Eureka County - NV
Mike Rebaleati - Recorder

Fee: \$22.50 Page 1 of 1
RPTT: Recorded By: FES
Book- 529 Page- 0104

CERTIFICATE OF LOCATION
LODE MINING CLAIM

TO ALL WHOM IT MAY CONCERN:

The undersigned hereby certifies that he has caused to be located the
MCP 105 Lode Mining Claim in the following quarter sections(s):



<u>1/4</u>	<u>Section</u>	<u>Township</u>	<u>Range</u>	<u>Meridian</u>
NE	12	23 NORTH	48 EAST	MDB&M
_____	_____	_____	_____	_____
_____	_____	_____	_____	_____
_____	_____	_____	_____	_____

In Eureka County, Nevada, on the 1 day of December, 2011.

RECORDER'S STAMP

Name and mailing address of locator is: Tonkin Springs LLC
1585 Meadow Wood Lane, Suite 3
Reno, NV 89502

The Claim is approximately 1500 feet long and 600 feet wide, such that 1490 feet are claimed in a North direction and 10 feet in a South direction from the point of discovery (monument of location), at which the Notice of Location was posted, together with 300 feet on each side of the monument of location and center line of the Claim. The general course of the lode or vein is from the North to the South direction.

The number, location and markings on each corner monument are as follows:

<u>Corner</u>	<u>Location</u>	<u>Markings</u>	<u>Description</u>
No. 1:	Northwest Corner	N.W. Corner MCP 105	2" x 2" x 4' wood post
No. 2:	Northeast Corner	N.E. Corner MCP 105	2" x 2" x 4' wood post
No. 3:	Southeast Corner	S.E. Corner MCP 105	2" x 2" x 4' wood post
No. 4:	Southwest Corner	S.W. Corner MCP 105	2" x 2" x 4' wood post

As erected on the ground, each corner monument is marked as described above by scribed metal tags.

The work of location consisted of making a claim map as provided in NRS 517.040. The tie from the claim block to a fixed point is depicted on the location map included with this filing.

The undersigned hereby affirms that there is no Social Security number contained in this document.

Dated this 16th day of January, 2012

SIGNATURE OF LOCATOR:

By: [Signature]
H. H. Tonking, Agent

2/24/12

1067290 Blm JK
1067291

**CERTIFICATE OF LOCATION
LODE MINING CLAIM**

TO ALL WHOM IT MAY CONCERN:

The undersigned hereby certifies that he has caused to be located the
MCP 106 Lode Mining Claim in the following quarter sections(s):



<u>1/4</u>	<u>Section</u>	<u>Township</u>	<u>Range</u>	<u>Meridian</u>
NE	12	23 NORTH	48 EAST	MDB&M
SE	12	23 NORTH	48 EAST	MDB&M

In Eureka County, Nevada, on the 1 day of December, 2011.

RECORDER'S STAMP

Name and mailing address of locator is: Tonkin Springs LLC
1585 Meadow Wood Lane, Suite 3
Reno, NV 89502

The Claim is approximately 1500 feet long and 600 feet wide, such that 10 feet are claimed in a North direction and 1490 feet in a South direction from the point of discovery (monument of location), at which the Notice of Location was posted, together with 300 feet on each side of the monument of location and center line of the Claim. The general course of the lode or vein is from the North to the South direction.

The number, location and markings on each corner monument are as follows:

<u>Corner</u>	<u>Location</u>	<u>Markings</u>	<u>Description</u>
No. 1:	Northwest Corner	N.W. Corner MCP 106	2" x 2" x 4' wood post
No. 2:	Northeast Corner	N.E. Corner MCP 106	2" x 2" x 4' wood post
No. 3:	Southeast Corner	S.E. Corner MCP 106	2" x 2" x 4' wood post
No. 4:	Southwest Corner	S.W. Corner MCP 106	2" x 2" x 4' wood post

As erected on the ground, each corner monument is marked as described above by scribed metal tags.

The work of location consisted of making a claim map as provided in NRS 517.040. The tie from the claim block to a fixed point is depicted on the location map included with this filing.

The undersigned hereby affirms that there is no Social Security number contained in this document.

Dated this 16th day of January, 2012

SIGNATURE OF LOCATOR:

By: [Signature]
H. H. Tonking, Agent

**CERTIFICATE OF LOCATION
LODE MINING CLAIM**

TO ALL WHOM IT MAY CONCERN:

The undersigned hereby certifies that he has caused to be located the
MCP 107 Lode Mining Claim in the following quarter sections(s):



<u>1/4</u>	<u>Section</u>	<u>Township</u>	<u>Range</u>	<u>Meridian</u>
NE	12	23 NORTH	48 EAST	MDB&M
_____	_____	_____	_____	_____
_____	_____	_____	_____	_____
_____	_____	_____	_____	_____

In Eureka County, Nevada, on the 1 day of December, 2011.

RECORDER'S STAMP

Name and mailing address of locator is: Tonkin Springs LLC
1585 Meadow Wood Lane, Suite 3
Reno, NV 89502

The Claim is approximately 1500 feet long and 600 feet wide, such that 1490 feet are claimed in a North direction and 10 feet in a South direction from the point of discovery (monument of location), at which the Notice of Location was posted, together with 300 feet on each side of the monument of location and center line of the Claim. The general course of the lode or vein is from the North to the South direction.

The number, location and markings on each corner monument are as follows:

<u>Corner</u>	<u>Location</u>	<u>Markings</u>	<u>Description</u>
No. 1:	Northwest Corner	N.W. Corner MCP 107	2" x 2" x 4' wood post
No. 2:	Northeast Corner	N.E. Corner MCP 107	2" x 2" x 4' wood post
No. 3:	Southeast Corner	S.E. Corner MCP 107	2" x 2" x 4' wood post
No. 4:	Southwest Corner	S.W. Corner MCP 107	2" x 2" x 4' wood post

As erected on the ground, each corner monument is marked as described above by scribed metal tags.

The work of location consisted of making a claim map as provided in NRS 517.040. The tie from the claim block to a fixed point is depicted on the location map included with this filing.

The undersigned hereby affirms that there is no Social Security number contained in this document.

Dated this 16th day of January, 2012

SIGNATURE OF LOCATOR:

By: [Signature]
H. H. Tonking, Agent

1007292 Blm JH
1/24/12
1067243

Official Record

Recording requested By
TONKIN SPRINGS LLC

Eureka County - NV
Mike Rebaleati - Recorder

Fee: \$22.50

Page 1 of 1

RPTT:

Recorded By: FES

Book- 529 Page- 0107

CERTIFICATE OF LOCATION
LODE MINING CLAIM

TO ALL WHOM IT MAY CONCERN:

The undersigned hereby certifies that he has caused to be located the
MCP 108 Lode Mining Claim in the following quarter sections(s):



<u>1/4</u>	<u>Section</u>	<u>Township</u>	<u>Range</u>	<u>Meridian</u>
NE	12	23 NORTH	48 EAST	MDB&M
SE	12	23 NORTH	48 EAST	MDB&M

In Eureka County, Nevada, on the 1 day of December, 2011.

RECORDER'S STAMP

Name and mailing address of locator is: Tonkin Springs LLC
1585 Meadow Wood Lane, Suite 3
Reno, NV 89502

The Claim is approximately 1500 feet long and 600 feet wide, such that 10 feet are claimed in a North direction and 1490 feet in a South direction from the point of discovery (monument of location), at which the Notice of Location was posted, together with 300 feet on each side of the monument of location and center line of the Claim. The general course of the lode or vein is from the North to the South direction.

The number, location and markings on each corner monument are as follows:

<u>Corner</u>	<u>Location</u>	<u>Markings</u>	<u>Description</u>
No. 1:	Northwest Corner	N.W. Corner MCP 108	2" x 2" x 4' wood post
No. 2:	Northeast Corner	N.E. Corner MCP 108	2" x 2" x 4' wood post
No. 3:	Southeast Corner	S.E. Corner MCP 108	2" x 2" x 4' wood post
No. 4:	Southwest Corner	S.W. Corner MCP 108	2" x 2" x 4' wood post

As erected on the ground, each corner monument is marked as described above by scribed metal tags.

The work of location consisted of making a claim map as provided in NRS 517.040. The tie from the claim block to a fixed point is depicted on the location map included with this filing.

The undersigned hereby affirms that there is no Social Security number contained in this document.

Dated this 16th day of January, 2012

SIGNATURE OF LOCATOR:

By:
H. H. Tonking, Agent

**CERTIFICATE OF LOCATION
LODE MINING CLAIM**

TO ALL WHOM IT MAY CONCERN:

The undersigned hereby certifies that he has caused to be located the
MCP 109 Lode Mining Claim in the following quarter sections(s):



<u>1/4</u>	<u>Section</u>	<u>Township</u>	<u>Range</u>	<u>Meridian</u>
NE	12	23 NORTH	48 EAST	MDB&M
_____	_____	_____	_____	_____
_____	_____	_____	_____	_____
_____	_____	_____	_____	_____

In Eureka County, Nevada, on the 1 day of December, 2011.

RECORDER'S STAMP

Name and mailing address of locator is: Tonkin Springs LLC
1585 Meadow Wood Lane, Suite 3
Reno, NV 89502

The Claim is approximately 1500 feet long and 600 feet wide, such that 1490 feet are claimed in a North direction and 10 feet in a South direction from the point of discovery (monument of location), at which the Notice of Location was posted, together with 300 feet on each side of the monument of location and center line of the Claim. The general course of the lode or vein is from the North to the South direction.

The number, location and markings on each corner monument are as follows:

<u>Corner</u>	<u>Location</u>	<u>Markings</u>	<u>Description</u>
No. 1:	Northwest Corner	N.W. Corner MCP 109	2" x 2" x 4' wood post
No. 2:	Northeast Corner	N.E. Corner MCP 109	2" x 2" x 4' wood post
No. 3:	Southeast Corner	S.E. Corner MCP 109	2" x 2" x 4' wood post
No. 4:	Southwest Corner	S.W. Corner MCP 109	2" x 2" x 4' wood post

As erected on the ground, each corner monument is marked as described above by scribed metal tags.

The work of location consisted of making a claim map as provided in NRS 517.040. The tie from the claim block to a fixed point is depicted on the location map included with this filing.

The undersigned hereby affirms that there is no Social Security number contained in this document.

Dated this 16th day of January, 2012

SIGNATURE OF LOCATOR:

By:

H. H. Tonking, Agent

Official Record
Recording requested by
TONKIN SPRINGS LLC

Eureka County - NV
Mike Rebaleati - Recorder
Fee: \$22.50 Page 1 of 1
RPTT: Recorded By: FES
Book- 529 Page- 0109

CERTIFICATE OF LOCATION
LODE MINING CLAIM

TO ALL WHOM IT MAY CONCERN:

The undersigned hereby certifies that he has caused to be located the
MCP 110 Lode Mining Claim in the following quarter sections(s):



<u>1/4</u>	<u>Section</u>	<u>Township</u>	<u>Range</u>	<u>Meridian</u>
NE	12	23 NORTH	48 EAST	MDB&M
SE	12	23 NORTH	48 EAST	MDB&M

In Eureka County, Nevada, on the 1 day of December, 2011.

RECORDER'S STAMP

Name and mailing address of locator is: Tonkin Springs LLC
1585 Meadow Wood Lane, Suite 3
Reno, NV 89502

The Claim is approximately 1500 feet long and 600 feet wide, such that 10 feet are claimed in a North direction and 1490 feet in a South direction from the point of discovery (monument of location), at which the Notice of Location was posted, together with 300 feet on each side of the monument of location and center line of the Claim. The general course of the lode or vein is from the North to the South direction.

The number, location and markings on each corner monument are as follows:

<u>Corner</u>	<u>Location</u>	<u>Markings</u>	<u>Description</u>
No. 1:	Northwest Corner	N.W. Corner MCP 110	2" x 2" x 4' wood post
No. 2:	Northeast Corner	N.E. Corner MCP 110	2" x 2" x 4' wood post
No. 3:	Southeast Corner	S.E. Corner MCP 110	2" x 2" x 4' wood post
No. 4:	Southwest Corner	S.W. Corner MCP 110	2" x 2" x 4' wood post

As erected on the ground, each corner monument is marked as described above by scribed metal tags.

The work of location consisted of making a claim map as provided in NRS 517.040. The tie from the claim block to a fixed point is depicted on the location map included with this filing.

The undersigned hereby affirms that there is no Social Security number contained in this document.

Dated this 16th day of January, 2012

SIGNATURE OF LOCATOR:

By: [Signature]
H. H. Tonking, Agent

1067295 Rem JK
2/24/12
1067295

Official Record

Recording requested By
TONKIN SPRINGS LLC

Eureka County - NV
Mike Rebaleati - Recorder

Fee: \$22.50

Page 1 of 1

RPTT

Recorded By: FES

Book- 529 Page- 0110

CERTIFICATE OF LOCATION
LODE MINING CLAIM

TO ALL WHOM IT MAY CONCERN:

The undersigned hereby certifies that he has caused to be located the
MCP 111 Lode Mining Claim in the following quarter sections(s):



<u>1/4</u>	<u>Section</u>	<u>Township</u>	<u>Range</u>	<u>Meridian</u>
NE	12	23 NORTH	48 EAST	MDB&M
NW	7	23 NORTH	49 EAST	MDB&M

In Eureka County, Nevada, on the 1 day of December, 2011.

RECORDER'S STAMP

Name and mailing address of locator is: Tonkin Springs LLC
1585 Meadow Wood Lane, Suite 3
Reno, NV 89502

The Claim is approximately 1500 feet long and 600 feet wide, such that 10 feet are claimed in a North direction and 1490 feet in a South direction from the point of discovery (monument of location), at which the Notice of Location was posted, together with 300 feet on each side of the monument of location and center line of the Claim. The general course of the lode or vein is from the North to the South direction.

The number, location and markings on each corner monument are as follows:

<u>Corner</u>	<u>Location</u>	<u>Markings</u>	<u>Description</u>
No. 1:	Northwest Corner	N.W. Corner MCP 111	2" x 2" x 4' wood post
No. 2:	Northeast Corner	N.E. Corner MCP 111	2" x 2" x 4' wood post
No. 3:	Southeast Corner	S.E. Corner MCP 111	2" x 2" x 4' wood post
No. 4:	Southwest Corner	S.W. Corner MCP 111	2" x 2" x 4' wood post

As erected on the ground, each corner monument is marked as described above by scribed metal tags.

The work of location consisted of making a claim map as provided in NRS 517.040. The tie from the claim block to a fixed point is depicted on the location map included with this filing.

The undersigned hereby affirms that there is no Social Security number contained in this document.

Dated this 16th day of January, 2012

SIGNATURE OF LOCATOR:

By: [Signature]
H. H. Tonking, Agent

1067296 BLM JK
2/24/12
1067297

Official Record

Recording requested By
TONKIN SPRINGS LLC

Eureka County - NV

Mike Rebaleati - Recorder

Fee: \$22.50

Page 1 of 1

RPTT:

Recorded By: FES

Book- 529 Page- 0111

CERTIFICATE OF LOCATION
LODE MINING CLAIM

TO ALL WHOM IT MAY CONCERN:

The undersigned hereby certifies that he has caused to be located the
MCP 112 Lode Mining Claim in the following quarter sections(s):



0219766

<u>1/4</u>	<u>Section</u>	<u>Township</u>	<u>Range</u>	<u>Meridian</u>
NE	12	23 NORTH	48 EAST	MDB&M
SE	12	23 NORTH	48 EAST	MDB&M
NW	7	23 NORTH	49 EAST	MDB&M
SW	7	23 NORTH	49 EAST	MDB&M

In Eureka County, Nevada, on the 1 day of December, 2011.

RECORDER'S STAMP

Name and mailing address of locator is: Tonkin Springs LLC
1585 Meadow Wood Lane, Suite 3
Reno, NV 89502

The Claim is approximately 1500 feet long and 300 feet wide, such that 10 feet are claimed in a North direction and 1490 feet in a South direction from the point of discovery (monument of location), at which the Notice of Location was posted, together with 150 feet on each side of the monument of location and center line of the Claim. The general course of the lode or vein is from the North to the South direction.

The number, location and markings on each corner monument are as follows:

<u>Corner</u>	<u>Location</u>	<u>Markings</u>	<u>Description</u>
No. 1:	Northwest Corner	N.W. Corner MCP 112	2" x 2" x 4' wood post
No. 2:	Northeast Corner	N.E. Corner MCP 112	2" x 2" x 4' wood post
No. 3:	Southeast Corner	S.E. Corner MCP 112	2" x 2" x 4' wood post
No. 4:	Southwest Corner	S.W. Corner MCP 112	2" x 2" x 4' wood post


As erected on the ground, each corner monument is marked as described above by scribed metal tags.

The work of location consisted of making a claim map as provided in NRS 517.040. The tie from the claim block to a fixed point is depicted on the location map included with this filing.

The undersigned hereby affirms that there is no Social Security number contained in this document.

Dated this 16th day of January, 2012

SIGNATURE OF LOCATOR:

By: 
H. H. Tonking, Agent

CERTIFICATE OF LOCATION
LODE MINING CLAIM

TO ALL WHOM IT MAY CONCERN:

The undersigned hereby certifies that he has caused to be located the
MCP 113 Lode Mining Claim in the following quarter sections(s):



<u>1/4</u>	<u>Section</u>	<u>Township</u>	<u>Range</u>	<u>Meridian</u>
SW	11	23 NORTH	48 EAST	MDB&M
_____	_____	_____	_____	_____
_____	_____	_____	_____	_____
_____	_____	_____	_____	_____

In Eureka County, Nevada, on the 30 day of November, 2011.

RECORDER'S STAMP

Name and mailing address of locator is: Tonkin Springs LLC
1585 Meadow Wood Lane, Suite 3
Reno, NV 89502

The Claim is approximately 1500 feet long and 600 feet wide, such that 1490 feet are claimed in a North direction and 10 feet in a South direction from the point of discovery (monument of location), at which the Notice of Location was posted, together with 300 feet on each side of the monument of location and center line of the Claim. The general course of the lode or vein is from the North to the South direction.

The number, location and markings on each corner monument are as follows:

<u>Corner</u>	<u>Location</u>	<u>Markings</u>	<u>Description</u>
No. 1:	Northwest Corner	N.W. Corner MCP 113	2" x 2" x 4' wood post
No. 2:	Northeast Corner	N.E. Corner MCP 113	2" x 2" x 4' wood post
No. 3:	Southeast Corner	S.E. Corner MCP 113	2" x 2" x 4' wood post
No. 4:	Southwest Corner	S.W. Corner MCP 113	2" x 2" x 4' wood post

As erected on the ground, each corner monument is marked as described above by scribed metal tags.

The work of location consisted of making a claim map as provided in NRS 517.040. The tie from the claim block to a fixed point is depicted on the location map included with this filing.

The undersigned hereby affirms that there is no Social Security number contained in this document.

Dated this 16th day of January, 2012

SIGNATURE OF LOCATOR:

By: [Signature]
H. H. Tonking, Agent

1007298 Rem HK
2/24/12
1007298

0219768

2/24/2012 04:06 PM

Official Record

Requested By
Tonkin Springs LLC

Eureka County - NV
Recorder

Page 1 of 1

Recorded By: FES

529 Page- 0113



**CERTIFICATE OF LOCATION
LODE MINING CLAIM**

TO ALL WHOM IT MAY CONCERN:

The undersigned hereby certifies that he has caused to be located the
MCP 114 Lode Mining Claim in the following quarter sections(s):

<u>1/4</u>	<u>Section</u>	<u>Township</u>	<u>Range</u>	<u>Meridian</u>
SW	11	23 NORTH	48 EAST	MDB&M
NW	14	23 NORTH	48 EAST	MDB&M

In Eureka County, Nevada, on the 30 day of November, 2011.

RECORDER'S STAMP

Name and mailing address of locator is: Tonkin Springs LLC
1585 Meadow Wood Lane, Suite 3
Reno, NV 89502

The Claim is approximately 1500 feet long and 600 feet wide, such that 1490 feet are claimed in a North direction and 10 feet in a South direction from the point of discovery (monument of location), at which the Notice of Location was posted, together with 300 feet on each side of the monument of location and center line of the Claim. The general course of the lode or vein is from the North to the South direction.

The number, location and markings on each corner monument are as follows:

<u>Corner</u>	<u>Location</u>	<u>Markings</u>	<u>Description</u>
No. 1:	Northwest Corner	N.W. Corner MCP 114	2" x 2" x 4' wood post
No. 2:	Northeast Corner	N.E. Corner MCP 114	2" x 2" x 4' wood post
No. 3:	Southeast Corner	S.E. Corner MCP 114	2" x 2" x 4' wood post
No. 4:	Southwest Corner	S.W. Corner MCP 114	2" x 2" x 4' wood post

As erected on the ground, each corner monument is marked as described above by scribed metal tags.

The work of location consisted of making a claim map as provided in NRS 517.040. The tie from the claim block to a fixed point is depicted on the location map included with this filing.

The undersigned hereby affirms that there is no Social Security number contained in this document.

Dated this 16th day of January, 2012

SIGNATURE OF LOCATOR:

By: [Signature]
H. H. Tonking, Agent

**CERTIFICATE OF LOCATION
LODE MINING CLAIM**

TO ALL WHOM IT MAY CONCERN:

The undersigned hereby certifies that he has caused to be located the
MCP 115 Lode Mining Claim in the following quarter sections(s):



<u>1/4</u>	<u>Section</u>	<u>Township</u>	<u>Range</u>	<u>Meridian</u>
SW	11	23 NORTH	48 EAST	MDB&M
_____	_____	_____	_____	_____
_____	_____	_____	_____	_____
_____	_____	_____	_____	_____

In Eureka County, Nevada, on the 30 day of November, 2011.

RECORDER'S STAMP

Name and mailing address of locator is: Tonkin Springs LLC
1585 Meadow Wood Lane, Suite 3
Reno, NV 89502

The Claim is approximately 1500 feet long and 600 feet wide, such that 1490 feet are claimed in a North direction and 10 feet in a South direction from the point of discovery (monument of location), at which the Notice of Location was posted, together with 300 feet on each side of the monument of location and center line of the Claim. The general course of the lode or vein is from the North to the South direction.

The number, location and markings on each corner monument are as follows:

<u>Corner</u>	<u>Location</u>	<u>Markings</u>	<u>Description</u>
No. 1:	Northwest Corner	N.W. Corner MCP 115	2" x 2" x 4' wood post
No. 2:	Northeast Corner	N.E. Corner MCP 115	2" x 2" x 4' wood post
No. 3:	Southeast Corner	S.E. Corner MCP 115	2" x 2" x 4' wood post
No. 4:	Southwest Corner	S.W. Corner MCP 115	2" x 2" x 4' wood post

As erected on the ground, each corner monument is marked as described above by scribed metal tags.

The work of location consisted of making a claim map as provided in NRS 517.040. The tie from the claim block to a fixed point is depicted on the location map included with this filing.

The undersigned hereby affirms that there is no Social Security number contained in this document.

Dated this 16th day of January, 2012

SIGNATURE OF LOCATOR:

By: [Signature]
H. H. Tonking, Agent

1067300 Rem AH 2/24/12

**CERTIFICATE OF LOCATION
LODE MINING CLAIM**

TO ALL WHOM IT MAY CONCERN:

The undersigned hereby certifies that he has caused to be located the
MCP 116 Lode Mining Claim in the following quarter sections(s):



<u>1/4</u>	<u>Section</u>	<u>Township</u>	<u>Range</u>	<u>Meridian</u>
<u>SW</u>	<u>11</u>	<u>23 NORTH</u>	<u>48 EAST</u>	<u>MDB&M</u>
<u>NW</u>	<u>14</u>	<u>23 NORTH</u>	<u>48 EAST</u>	<u>MDB&M</u>
_____	_____	_____	_____	_____
_____	_____	_____	_____	_____

In Eureka County, Nevada, on the 30 day of November, 2011.

RECORDER'S STAMP

Name and mailing address of locator is: Tonkin Springs LLC
1585 Meadow Wood Lane, Suite 3
Reno, NV 89502

The Claim is approximately 1500 feet long and 600 feet wide, such that 10 feet are claimed in a North direction and 1490 feet in a South direction from the point of discovery (monument of location), at which the Notice of Location was posted, together with 300 feet on each side of the monument of location and center line of the Claim. The general course of the lode or vein is from the North to the South direction.

The number, location and markings on each corner monument are as follows:

<u>Corner</u>	<u>Location</u>	<u>Markings</u>	<u>Description</u>
No. 1:	Northwest Corner	N.W. Corner MCP 116	2" x 2" x 4' wood post
No. 2:	Northeast Corner	N.E. Corner MCP 116	2" x 2" x 4' wood post
No. 3:	Southeast Corner	S.E. Corner MCP 116	2" x 2" x 4' wood post
No. 4:	Southwest Corner	S.W. Corner MCP 116	2" x 2" x 4' wood post

As erected on the ground, each corner monument is marked as described above by scribed metal tags.

The work of location consisted of making a claim map as provided in NRS 517.040. The tie from the claim block to a fixed point is depicted on the location map included with this filing.

The undersigned hereby affirms that there is no Social Security number contained in this document.

Dated this 16th day of January, 2012

SIGNATURE OF LOCATOR:

By: [Signature]
H. H. Tonking, Agent

1067301 Rem HK
1057302 2/24/12

CERTIFICATE OF LOCATION
LODE MINING CLAIM

TO ALL WHOM IT MAY CONCERN:

The undersigned hereby certifies that he has caused to be located the
MCP 117 Lode Mining Claim in the following quarter sections(s):

<u>1/4</u>	<u>Section</u>	<u>Township</u>	<u>Range</u>	<u>Meridian</u>
SW	11	23 NORTH	48 EAST	MDB&M
SE	11	23 NORTH	48 EAST	MDB&M



In Eureka County, Nevada, on the 30 day of November, 2011.

RECORDER'S STAMP

Name and mailing address of locator is: Tonkin Springs LLC
1585 Meadow Wood Lane, Suite 3
Reno, NV 89502

The Claim is approximately 1500 feet long and 600 feet wide, such that 1490 feet are claimed in a North direction and 10 feet in a South direction from the point of discovery (monument of location), at which the Notice of Location was posted, together with 300 feet on each side of the monument of location and center line of the Claim. The general course of the lode or vein is from the North to the South direction.

The number, location and markings on each corner monument are as follows:

<u>Corner</u>	<u>Location</u>	<u>Markings</u>	<u>Description</u>
No. 1:	Northwest Corner	N.W. Corner MCP 117	2" x 2" x 4' wood post
No. 2:	Northeast Corner	N.E. Corner MCP 117	2" x 2" x 4' wood post
No. 3:	Southeast Corner	S.E. Corner MCP 117	2" x 2" x 4' wood post
No. 4:	Southwest Corner	S.W. Corner MCP 117	2" x 2" x 4' wood post

As erected on the ground, each corner monument is marked as described above by scribed metal tags.

The work of location consisted of making a claim map as provided in NRS 517.040. The tie from the claim block to a fixed point is depicted on the location map included with this filing.

The undersigned hereby affirms that there is no Social Security number contained in this document.

Dated this 16th day of January, 2012

SIGNATURE OF LOCATOR:

By: [Signature]
H. H. Tonking, Agent

1067302 Blm
1057807 2/24/12

**CERTIFICATE OF LOCATION
LODE MINING CLAIM**

TO ALL WHOM IT MAY CONCERN:

The undersigned hereby certifies that he has caused to be located the
MCP 118 Lode Mining Claim in the following quarter sections(s):



<u>1/4</u>	<u>Section</u>	<u>Township</u>	<u>Range</u>	<u>Meridian</u>
SW	11	23 NORTH	48 EAST	MDB&M
SE	11	23 NORTH	48 EAST	MDB&M
NW	14	23 NORTH	48 EAST	MDB&M
NE	14	23 NORTH	48 EAST	MDB&M

In Eureka County, Nevada, on the 30 day of November, 2011.

RECORDER'S STAMP

Name and mailing address of locator is: Tonkin Springs LLC
1585 Meadow Wood Lane, Suite 3
Reno, NV 89502

The Claim is approximately 1500 feet long and 600 feet wide, such that 10 feet are claimed in a North direction and 1490 feet in a South direction from the point of discovery (monument of location), at which the Notice of Location was posted, together with 300 feet on each side of the monument of location and center line of the Claim. The general course of the lode or vein is from the North to the South direction.

The number, location and markings on each corner monument are as follows:

<u>Corner</u>	<u>Location</u>	<u>Markings</u>	<u>Description</u>
No. 1:	Northwest Corner	N.W. Corner MCP 118	2" x 2" x 4' wood post
No. 2:	Northeast Corner	N.E. Corner MCP 118	2" x 2" x 4' wood post
No. 3:	Southeast Corner	S.E. Corner MCP 118	2" x 2" x 4' wood post
No. 4:	Southwest Corner	S.W. Corner MCP 118	2" x 2" x 4' wood post

As erected on the ground, each corner monument is marked as described above by scribed metal tags.

The work of location consisted of making a claim map as provided in NRS 517.040. The tie from the claim block to a fixed point is depicted on the location map included with this filing.

The undersigned hereby affirms that there is no Social Security number contained in this document.

Dated this 16th day of January, 2012

SIGNATURE OF LOCATOR:

By: [Signature]
H. H. Tonking, Agent

1007303 BLM
1057304 2/24/12

**CERTIFICATE OF LOCATION
LODE MINING CLAIM**

TO ALL WHOM IT MAY CONCERN:

The undersigned hereby certifies that he has caused to be located the
MCP 119 Lode Mining Claim in the following quarter sections(s):



<u>1/4</u>	<u>Section</u>	<u>Township</u>	<u>Range</u>	<u>Meridian</u>
SE	11	23 NORTH	48 EAST	MDB&M
_____	_____	_____	_____	_____
_____	_____	_____	_____	_____
_____	_____	_____	_____	_____

In Eureka County, Nevada, on the 30 day of November, 2011.

RECORDER'S STAMP

Name and mailing address of locator is: Tonkin Springs LLC
1585 Meadow Wood Lane, Suite 3
Reno, NV 89502

The Claim is approximately 1500 feet long and 600 feet wide, such that 1490 feet are claimed in a North direction and 10 feet in a South direction from the point of discovery (monument of location), at which the Notice of Location was posted, together with 300 feet on each side of the monument of location and center line of the Claim. The general course of the lode or vein is from the North to the South direction.

The number, location and markings on each corner monument are as follows:

<u>Corner</u>	<u>Location</u>	<u>Markings</u>	<u>Description</u>
No. 1:	Northwest Corner	N.W. Corner MCP 119	2" x 2" x 4' wood post
No. 2:	Northeast Corner	N.E. Corner MCP 119	2" x 2" x 4' wood post
No. 3:	Southeast Corner	S.E. Corner MCP 119	2" x 2" x 4' wood post
No. 4:	Southwest Corner	S.W. Corner MCP 119	2" x 2" x 4' wood post

As erected on the ground, each corner monument is marked as described above by scribed metal tags.

The work of location consisted of making a claim map as provided in NRS 517.040. The tie from the claim block to a fixed point is depicted on the location map included with this filing.

The undersigned hereby affirms that there is no Social Security number contained in this document.

Dated this 16th day of January, 2012

SIGNATURE OF LOCATOR:

By: [Signature]
H. H. Tonking, Agent

1067304 blm JK
1057305 2/24/12

Official Record

Recording requested By
TONKIN SPRINGS LLC

Eureka County - NV
Mike Rebaleati - Recorder

Fee: \$22.50 Page 1 of 1
RPTT: Recorded By: FES
Book- 529 Page- 0119

CERTIFICATE OF LOCATION
LODE MINING CLAIM

TO ALL WHOM IT MAY CONCERN:

The undersigned hereby certifies that he has caused to be located the
MCP 120 Lode Mining Claim in the following quarter sections(s):



<u>1/4</u>	<u>Section</u>	<u>Township</u>	<u>Range</u>	<u>Meridian</u>
SE	11	23 NORTH	48 EAST	MDB&M
NE	14	23 NORTH	48 EAST	MDB&M

In Eureka County, Nevada, on the 30 day of November, 2011.

RECORDER'S STAMP

Name and mailing address of locator is: Tonkin Springs LLC
1585 Meadow Wood Lane, Suite 3
Reno, NV 89502

The Claim is approximately 1500 feet long and 600 feet wide, such that 10 feet are claimed in a North direction and 1490 feet in a South direction from the point of discovery (monument of location), at which the Notice of Location was posted, together with 300 feet on each side of the monument of location and center line of the Claim. The general course of the lode or vein is from the North to the South direction.

The number, location and markings on each corner monument are as follows:

<u>Corner</u>	<u>Location</u>	<u>Markings</u>	<u>Description</u>
No. 1:	Northwest Corner	N.W. Corner MCP 120	2" x 2" x 4' wood post
No. 2:	Northeast Corner	N.E. Corner MCP 120	2" x 2" x 4' wood post
No. 3:	Southeast Corner	S.E. Corner MCP 120	2" x 2" x 4' wood post
No. 4:	Southwest Corner	S.W. Corner MCP 120	2" x 2" x 4' wood post

As erected on the ground, each corner monument is marked as described above by scribed metal tags.

The work of location consisted of making a claim map as provided in NRS 517.040. The tie from the claim block to a fixed point is depicted on the location map included with this filing.

The undersigned hereby affirms that there is no Social Security number contained in this document.

Dated this 16th day of January, 2012

SIGNATURE OF LOCATOR:

By:


H. H. Tonking, Agent

**CERTIFICATE OF LOCATION
LODE MINING CLAIM**

TO ALL WHOM IT MAY CONCERN:

The undersigned hereby certifies that he has caused to be located the
MCP 121 Lode Mining Claim in the following quarter sections(s):



<u>1/4</u>	<u>Section</u>	<u>Township</u>	<u>Range</u>	<u>Meridian</u>
SE	11	23 NORTH	48 EAST	MDB&M
_____	_____	_____	_____	_____
_____	_____	_____	_____	_____
_____	_____	_____	_____	_____

In Eureka County, Nevada, on the 2 day of December, 2011.

RECORDER'S STAMP

Name and mailing address of locator is: Tonkin Springs LLC
1585 Meadow Wood Lane, Suite 3
Reno, NV 89502

The Claim is approximately 1500 feet long and 600 feet wide, such that 1490 feet are claimed in a North direction and 10 feet in a South direction from the point of discovery (monument of location), at which the Notice of Location was posted, together with 300 feet on each side of the monument of location and center line of the Claim. The general course of the lode or vein is from the North to the South direction.

The number, location and markings on each corner monument are as follows:

<u>Corner</u>	<u>Location</u>	<u>Markings</u>	<u>Description</u>
No. 1:	Northwest Corner	N.W. Corner MCP 121	2" x 2" x 4' wood post
No. 2:	Northeast Corner	N.E. Corner MCP 121	2" x 2" x 4' wood post
No. 3:	Southeast Corner	S.E. Corner MCP 121	2" x 2" x 4' wood post
No. 4:	Southwest Corner	S.W. Corner MCP 121	2" x 2" x 4' wood post


As erected on the ground, each corner monument is marked as described above by scribed metal tags.

The work of location consisted of making a claim map as provided in NRS 517.040. The tie from the claim block to a fixed point is depicted on the location map included with this filing.

The undersigned hereby affirms that there is no Social Security number contained in this document.

Dated this 16th day of January, 2012

SIGNATURE OF LOCATOR:

By: 
H. H. Tonking, Agent

Official Record

Recording requested By
TONKIN SPRINGS LLC

Eureka County - NV
Mike Rebaleati - Recorder

Fee: \$22.50

Page 1 of 1

RPTT:

Recorded By: FES

Book- 529 Page-

0121

CERTIFICATE OF LOCATION
LODE MINING CLAIM

TO ALL WHOM IT MAY CONCERN:

The undersigned hereby certifies that he has caused to be located the
MCP 122 Lode Mining Claim in the following quarter sections(s):



<u>1/4</u>	<u>Section</u>	<u>Township</u>	<u>Range</u>	<u>Meridian</u>
SE	11	23 NORTH	48 EAST	MDB&M
NE	14	23 NORTH	48 EAST	MDB&M

In Eureka County, Nevada, on the 2 day of December, 2011.

RECORDER'S STAMP

Name and mailing address of locator is: Tonkin Springs LLC
1585 Meadow Wood Lane, Suite 3
Reno, NV 89502

The Claim is approximately 1500 feet long and 600 feet wide, such that 10 feet are claimed in a North direction and 1490 feet in a South direction from the point of discovery (monument of location), at which the Notice of Location was posted, together with 300 feet on each side of the monument of location and center line of the Claim. The general course of the lode or vein is from the North to the South direction.

The number, location and markings on each corner monument are as follows:

<u>Corner</u>	<u>Location</u>	<u>Markings</u>	<u>Description</u>
No. 1:	Northwest Corner	N.W. Corner MCP 122	2" x 2" x 4' wood post
No. 2:	Northeast Corner	N.E. Corner MCP 122	2" x 2" x 4' wood post
No. 3:	Southeast Corner	S.E. Corner MCP 122	2" x 2" x 4' wood post
No. 4:	Southwest Corner	S.W. Corner MCP 122	2" x 2" x 4' wood post


As erected on the ground, each corner monument is marked as described above by scribed metal tags.

The work of location consisted of making a claim map as provided in NRS 517.040. The tie from the claim block to a fixed point is depicted on the location map included with this filing.

The undersigned hereby affirms that there is no Social Security number contained in this document.

Dated this 16th day of January, 2012

SIGNATURE OF LOCATOR:

By: 
H. H. Tonking, Agent

1067307
1067308
Bum-HK
2/24/12

DOC # 0219777

02/24/2012 04:06 PM

Official Record

Recording requested By
TONKIN SPRINGS LLC

Eureka County - NV
Mike Rebaleati - Recorder

Fee: \$22.50 Page 1 of 1
RPTT: Recorded By: FES
Book- 529 Page- 0122

CERTIFICATE OF LOCATION
LODE MINING CLAIM

TO ALL WHOM IT MAY CONCERN:

The undersigned hereby certifies that he has caused to be located the
MCP 123 Lode Mining Claim in the following quarter sections(s):



<u>1/4</u>	<u>Section</u>	<u>Township</u>	<u>Range</u>	<u>Meridian</u>
SE	11	23 NORTH	48 EAST	MDB&M
_____	_____	_____	_____	_____
_____	_____	_____	_____	_____
_____	_____	_____	_____	_____

In Eureka County, Nevada, on the 2 day of December, 2011.

RECORDER'S STAMP

Name and mailing address of locator is: Tonkin Springs LLC
1585 Meadow Wood Lane, Suite 3
Reno, NV 89502

The Claim is approximately 1500 feet long and 600 feet wide, such that 1490 feet are claimed in a North direction and 10 feet in a South direction from the point of discovery (monument of location), at which the Notice of Location was posted, together with 300 feet on each side of the monument of location and center line of the Claim. The general course of the lode or vein is from the North to the South direction.

The number, location and markings on each corner monument are as follows:

<u>Corner</u>	<u>Location</u>	<u>Markings</u>	<u>Description</u>
No. 1:	Northwest Corner	N.W. Corner MCP 123	2" x 2" x 4' wood post
No. 2:	Northeast Corner	N.E. Corner MCP 123	2" x 2" x 4' wood post
No. 3:	Southeast Corner	S.E. Corner MCP 123	2" x 2" x 4' wood post
No. 4:	Southwest Corner	S.W. Corner MCP 123	2" x 2" x 4' wood post


As erected on the ground, each corner monument is marked as described above by scribed metal tags.

The work of location consisted of making a claim map as provided in NRS 517.040. The tie from the claim block to a fixed point is depicted on the location map included with this filing.

The undersigned hereby affirms that there is no Social Security number contained in this document.

Dated this 16th day of January, 2012

SIGNATURE OF LOCATOR:

By: 
H. H. Tonking, Agent

1007308 Bun AH
2/24/12

**CERTIFICATE OF LOCATION
LODE MINING CLAIM**

TO ALL WHOM IT MAY CONCERN:

The undersigned hereby certifies that he has caused to be located the
MCP 124 Lode Mining Claim in the following quarter sections(s):



<u>1/4</u>	<u>Section</u>	<u>Township</u>	<u>Range</u>	<u>Meridian</u>
SE	11	23 NORTH	48 EAST	MDB&M
NE	14	23 NORTH	48 EAST	MDB&M
_____	_____	_____	_____	_____
_____	_____	_____	_____	_____

In Eureka County, Nevada, on the 2 day of December, 2011.

RECORDER'S STAMP

Name and mailing address of locator is: Tonkin Springs LLC
1585 Meadow Wood Lane, Suite 3
Reno, NV 89502

The Claim is approximately 1500 feet long and 600 feet wide, such that 10 feet are claimed in a North direction and 1490 feet in a South direction from the point of discovery (monument of location), at which the Notice of Location was posted, together with 300 feet on each side of the monument of location and center line of the Claim. The general course of the lode or vein is from the North to the South direction.

The number, location and markings on each corner monument are as follows:

<u>Corner</u>	<u>Location</u>	<u>Markings</u>	<u>Description</u>
No. 1:	Northwest Corner	N.W. Corner MCP 124	2" x 2" x 4' wood post
No. 2:	Northeast Corner	N.E. Corner MCP 124	2" x 2" x 4' wood post
No. 3:	Southeast Corner	S.E. Corner MCP 124	2" x 2" x 4' wood post
No. 4:	Southwest Corner	S.W. Corner MCP 124	2" x 2" x 4' wood post

As erected on the ground, each corner monument is marked as described above by scribed metal tags.

The work of location consisted of making a claim map as provided in NRS 517.040. The tie from the claim block to a fixed point is depicted on the location map included with this filing.

The undersigned hereby affirms that there is no Social Security number contained in this document.

Dated this 16th day of January, 2012

SIGNATURE OF LOCATOR:

By: [Signature]
H. H. Tonking, Agent

1007309 BLM 2/24/12 JK

Official Record

Recording requested By
TONKIN SPRINGS LLC

Eureka County - NV
Mike Rebaleati - Recorder

Fee: \$22.50

Page 1 of 1

RPTT:

Recorded By: FES

Book- 529 Page- 0124

CERTIFICATE OF LOCATION
LODE MINING CLAIM

TO ALL WHOM IT MAY CONCERN:

The undersigned hereby certifies that he has caused to be located the
MCP 125 Lode Mining Claim in the following quarter sections(s):



<u>1/4</u>	<u>Section</u>	<u>Township</u>	<u>Range</u>	<u>Meridian</u>
SE	11	23 NORTH	48 EAST	MDB&M
_____	_____	_____	_____	_____
_____	_____	_____	_____	_____
_____	_____	_____	_____	_____

In Eureka County, Nevada, on the 2 day of December, 2011.

RECORDER'S STAMP

Name and mailing address of locator is: Tonkin Springs LLC
1585 Meadow Wood Lane, Suite 3
Reno, NV 89502

The Claim is approximately 1500 feet long and 600 feet wide, such that 1490 feet are claimed in a North direction and 10 feet in a South direction from the point of discovery (monument of location), at which the Notice of Location was posted, together with 300 feet on each side of the monument of location and center line of the Claim. The general course of the lode or vein is from the North to the South direction.

The number, location and markings on each corner monument are as follows:

<u>Corner</u>	<u>Location</u>	<u>Markings</u>	<u>Description</u>
No. 1:	Northwest Corner	N.W. Corner MCP 125	2" x 2" x 4' wood post
No. 2:	Northeast Corner	N.E. Corner MCP 125	2" x 2" x 4' wood post
No. 3:	Southeast Corner	S.E. Corner MCP 125	2" x 2" x 4' wood post
No. 4:	Southwest Corner	S.W. Corner MCP 125	2" x 2" x 4' wood post

As erected on the ground, each corner monument is marked as described above by scribed metal tags.

The work of location consisted of making a claim map as provided in NRS 517.040. The tie from the claim block to a fixed point is depicted on the location map included with this filing.

The undersigned hereby affirms that there is no Social Security number contained in this document.

Dated this 16th day of January, 2012

SIGNATURE OF LOCATOR:

By: H. H. Tonking
H. H. Tonking, Agent

**CERTIFICATE OF LOCATION
LODE MINING CLAIM**

TO ALL WHOM IT MAY CONCERN:

The undersigned hereby certifies that he has caused to be located the
MCP 126 Lode Mining Claim in the following quarter sections(s):

<u>1/4</u>	<u>Section</u>	<u>Township</u>	<u>Range</u>	<u>Meridian</u>
SE	11	23 NORTH	48 EAST	MDB&M
NE	14	23 NORTH	48 EAST	MDB&M



In Eureka County, Nevada, on the 2 day of December, 2011.

RECORDER'S STAMP

Name and mailing address of locator is: Tonkin Springs LLC
1585 Meadow Wood Lane, Suite 3
Reno, NV 89502

The Claim is approximately 1500 feet long and 600 feet wide, such that 10 feet are claimed in a North direction and 1490 feet in a South direction from the point of discovery (monument of location), at which the Notice of Location was posted, together with 300 feet on each side of the monument of location and center line of the Claim. The general course of the lode or vein is from the North to the South direction.

The number, location and markings on each corner monument are as follows:

<u>Corner</u>	<u>Location</u>	<u>Markings</u>	<u>Description</u>
No. 1:	Northwest Corner	N.W. Corner MCP 126	2" x 2" x 4' wood post
No. 2:	Northeast Corner	N.E. Corner MCP 126	2" x 2" x 4' wood post
No. 3:	Southeast Corner	S.E. Corner MCP 126	2" x 2" x 4' wood post
No. 4:	Southwest Corner	S.W. Corner MCP 126	2" x 2" x 4' wood post

As erected on the ground, each corner monument is marked as described above by scribed metal tags.

The work of location consisted of making a claim map as provided in NRS 517.040. The tie from the claim block to a fixed point is depicted on the location map included with this filing.

The undersigned hereby affirms that there is no Social Security number contained in this document.

Dated this 16th day of January, 2012

SIGNATURE OF LOCATOR:

By: [Signature]
H. H. Tonking, Agent

**CERTIFICATE OF LOCATION
LODE MINING CLAIM**

TO ALL WHOM IT MAY CONCERN:

The undersigned hereby certifies that he has caused to be located the
MCP 127 Lode Mining Claim in the following quarter sections(s):



<u>1/4</u>	<u>Section</u>	<u>Township</u>	<u>Range</u>	<u>Meridian</u>
SE	11	23 NORTH	48 EAST	MDB&M
SW	12	23 NORTH	48 EAST	MDB&M

In Eureka County, Nevada, on the 2 day of December, 2011.

RECORDER'S STAMP

Name and mailing address of locator is: Tonkin Springs LLC
1585 Meadow Wood Lane, Suite 3
Reno, NV 89502

The Claim is approximately 1500 feet long and 600 feet wide, such that 1490 feet are claimed in a North direction and 10 feet in a South direction from the point of discovery (monument of location), at which the Notice of Location was posted, together with 300 feet on each side of the monument of location and center line of the Claim. The general course of the lode or vein is from the North to the South direction.

The number, location and markings on each corner monument are as follows:

<u>Corner</u>	<u>Location</u>	<u>Markings</u>	<u>Description</u>
No. 1:	Northwest Corner	N.W. Corner MCP 127	2" x 2" x 4' wood post
No. 2:	Northeast Corner	N.E. Corner MCP 127	2" x 2" x 4' wood post
No. 3:	Southeast Corner	S.E. Corner MCP 127	2" x 2" x 4' wood post
No. 4:	Southwest Corner	S.W. Corner MCP 127	2" x 2" x 4' wood post


As erected on the ground, each corner monument is marked as described above by scribed metal tags.

The work of location consisted of making a claim map as provided in NRS 517.040. The tie from the claim block to a fixed point is depicted on the location map included with this filing.

The undersigned hereby affirms that there is no Social Security number contained in this document.

Dated this 16th day of January, 2012

SIGNATURE OF LOCATOR:

By: 
H. H. Tonking, Agent

**CERTIFICATE OF LOCATION
LODE MINING CLAIM**

TO ALL WHOM IT MAY CONCERN:

The undersigned hereby certifies that he has caused to be located the
MCP 128 Lode Mining Claim in the following quarter sections(s):



<u>1/4</u>	<u>Section</u>	<u>Township</u>	<u>Range</u>	<u>Meridian</u>
SE	11	23 NORTH	48 EAST	MDB&M
SW	12	23 NORTH	48 EAST	MDB&M
NE	14	23 NORTH	48 EAST	MDB&M
NW	13	23 NORTH	48 EAST	MDB&M

In Eureka County, Nevada, on the 2 day of December, 2011.

RECORDER'S STAMP

Name and mailing address of locator is: **Tonkin Springs LLC**
1585 Meadow Wood Lane, Suite 3
Reno, NV 89502

The Claim is approximately 1500 feet long and 600 feet wide, such that 10 feet are claimed in a North direction and 1490 feet in a South direction from the point of discovery (monument of location), at which the Notice of Location was posted, together with 300 feet on each side of the monument of location and center line of the Claim. The general course of the lode or vein is from the North to the South direction.

The number, location and markings on each corner monument are as follows:

<u>Corner</u>	<u>Location</u>	<u>Markings</u>	<u>Description</u>
No. 1:	Northwest Corner	N.W. Corner MCP 128	2" x 2" x 4' wood post
No. 2:	Northeast Corner	N.E. Corner MCP 128	2" x 2" x 4' wood post
No. 3:	Southeast Corner	S.E. Corner MCP 128	2" x 2" x 4' wood post
No. 4:	Southwest Corner	S.W. Corner MCP 128	2" x 2" x 4' wood post

As erected on the ground, each corner monument is marked as described above by scribed metal tags.

The work of location consisted of making a claim map as provided in NRS 517.040. The tie from the claim block to a fixed point is depicted on the location map included with this filing.

The undersigned hereby affirms that there is no Social Security number contained in this document.

Dated this 16th day of January, 2012

SIGNATURE OF LOCATOR:

By: H. H. Tonking
H. H. Tonking, Agent

Official Record

Recording requested By
TONKIN SPRINGS LLC

Eureka County - NV

Mike Rebaleati - Recorder

Fee: \$22.50

Page 1 of 1

RPTT:

Recorded By: FES

Book- 529 Page- 0126

CERTIFICATE OF LOCATION
LODE MINING CLAIM

TO ALL WHOM IT MAY CONCERN:

The undersigned hereby certifies that he has caused to be located the
MCP 129 Lode Mining Claim in the following quarter sections(s):



<u>1/4</u>	<u>Section</u>	<u>Township</u>	<u>Range</u>	<u>Meridian</u>
SW	12	23 NORTH	48 EAST	MDB&M
_____	_____	_____	_____	_____
_____	_____	_____	_____	_____
_____	_____	_____	_____	_____

In Eureka County, Nevada, on the 2 day of December, 2011.

RECORDER'S STAMP

Name and mailing address of locator is: Tonkin Springs LLC
1585 Meadow Wood Lane, Suite 3
Reno, NV 89502

The Claim is approximately 1500 feet long and 600 feet wide, such that 1490 feet are claimed in a North direction and 10 feet in a South direction from the point of discovery (monument of location), at which the Notice of Location was posted, together with 300 feet on each side of the monument of location and center line of the Claim. The general course of the lode or vein is from the North to the South direction.

The number, location and markings on each corner monument are as follows:

<u>Corner</u>	<u>Location</u>	<u>Markings</u>	<u>Description</u>
No. 1:	Northwest Corner	N.W. Corner MCP 129	2" x 2" x 4' wood post
No. 2:	Northeast Corner	N.E. Corner MCP 129	2" x 2" x 4' wood post
No. 3:	Southeast Corner	S.E. Corner MCP 129	2" x 2" x 4' wood post
No. 4:	Southwest Corner	S.W. Corner MCP 129	2" x 2" x 4' wood post

As erected on the ground, each corner monument is marked as described above by scribed metal tags.

The work of location consisted of making a claim map as provided in NRS 517.040. The tie from the claim block to a fixed point is depicted on the location map included with this filing.

The undersigned hereby affirms that there is no Social Security number contained in this document.

Dated this 16th day of January, 2012

SIGNATURE OF LOCATOR:

By: H.H. Tonking
H.H. Tonking, Agent

**CERTIFICATE OF LOCATION
LODE MINING CLAIM**

TO ALL WHOM IT MAY CONCERN:

The undersigned hereby certifies that he has caused to be located the
MCP 130 Lode Mining Claim in the following quarter sections(s):



<u>1/4</u>	<u>Section</u>	<u>Township</u>	<u>Range</u>	<u>Meridian</u>
SW	12	23 NORTH	48 EAST	MDB&M
NW	13	23 NORTH	48 EAST	MDB&M

In Eureka County, Nevada, on the 2 day of December, 2011.

RECORDER'S STAMP

Name and mailing address of locator is: Tonkin Springs LLC
1585 Meadow Wood Lane, Suite 3
Reno, NV 89502

The Claim is approximately 1500 feet long and 600 feet wide, such that 10 feet are claimed in a North direction and 1490 feet in a South direction from the point of discovery (monument of location), at which the Notice of Location was posted, together with 300 feet on each side of the monument of location and center line of the Claim. The general course of the lode or vein is from the North to the South direction.

The number, location and markings on each corner monument are as follows:

<u>Corner</u>	<u>Location</u>	<u>Markings</u>	<u>Description</u>
No. 1:	Northwest Corner	N.W. Corner MCP 130	2" x 2" x 4' wood post
No. 2:	Northeast Corner	N.E. Corner MCP 130	2" x 2" x 4' wood post
No. 3:	Southeast Corner	S.E. Corner MCP 130	2" x 2" x 4' wood post
No. 4:	Southwest Corner	S.W. Corner MCP 130	2" x 2" x 4' wood post

As erected on the ground, each corner monument is marked as described above by scribed metal tags.

The work of location consisted of making a claim map as provided in NRS 517.040. The tie from the claim block to a fixed point is depicted on the location map included with this filing.

The undersigned hereby affirms that there is no Social Security number contained in this document.

Dated this 16th day of January, 2012

SIGNATURE OF LOCATOR:

By: H.H. Tonking
H.H. Tonking, Agent

**CERTIFICATE OF LOCATION
LODE MINING CLAIM**

TO ALL WHOM IT MAY CONCERN:

The undersigned hereby certifies that he has caused to be located the
MCP 131 Lode Mining Claim in the following quarter sections(s):



<u>1/4</u>	<u>Section</u>	<u>Township</u>	<u>Range</u>	<u>Meridian</u>
SW	12	23 NORTH	48 EAST	MDB&M
_____	_____	_____	_____	_____
_____	_____	_____	_____	_____
_____	_____	_____	_____	_____

In Eureka County, Nevada, on the 2 day of December, 2011.

RECORDER'S STAMP

Name and mailing address of locator is: Tonkin Springs LLC
1585 Meadow Wood Lane, Suite 3
Reno, NV 89502

The Claim is approximately 1500 feet long and 600 feet wide, such that 1490 feet are claimed in a North direction and 10 feet in a South direction from the point of discovery (monument of location), at which the Notice of Location was posted, together with 300 feet on each side of the monument of location and center line of the Claim. The general course of the lode or vein is from the North to the South direction.

The number, location and markings on each corner monument are as follows:

<u>Corner</u>	<u>Location</u>	<u>Markings</u>	<u>Description</u>
No. 1:	Northwest Corner	N.W. Corner MCP 131	2" x 2" x 4' wood post
No. 2:	Northeast Corner	N.E. Corner MCP 131	2" x 2" x 4' wood post
No. 3:	Southeast Corner	S.E. Corner MCP 131	2" x 2" x 4' wood post
No. 4:	Southwest Corner	S.W. Corner MCP 131	2" x 2" x 4' wood post

As erected on the ground, each corner monument is marked as described above by scribed metal tags.

The work of location consisted of making a claim map as provided in NRS 517.040. The tie from the claim block to a fixed point is depicted on the location map included with this filing.

The undersigned hereby affirms that there is no Social Security number contained in this document.

Dated this 16th day of January, 2012

SIGNATURE OF LOCATOR:

By: [Signature]
H. H. Tonking, Agent

Official Record

Recording requested By
TONKIN SPRINGS LLC

Eureka County - NV
Mike Rebaleati - Recorder

Fee: \$22.50 Page 1 of 1
RPTT: Recorded By: FES
Book- 529 Page- 0131

CERTIFICATE OF LOCATION
LODE MINING CLAIM

TO ALL WHOM IT MAY CONCERN:

The undersigned hereby certifies that he has caused to be located the
MCP 132 Lode Mining Claim in the following quarter sections(s):



<u>1/4</u>	<u>Section</u>	<u>Township</u>	<u>Range</u>	<u>Meridian</u>
SW	12	23 NORTH	48 EAST	MDB&M
NW	13	23 NORTH	48 EAST	MDB&M

In Eureka County, Nevada, on the 2 day of December, 2011.

RECORDER'S STAMP

Name and mailing address of locator is: Tonkin Springs LLC
1585 Meadow Wood Lane, Suite 3
Reno, NV 89502

The Claim is approximately 1500 feet long and 600 feet wide, such that 10 feet are claimed in a North direction and 1490 feet in a South direction from the point of discovery (monument of location), at which the Notice of Location was posted, together with 300 feet on each side of the monument of location and center line of the Claim. The general course of the lode or vein is from the North to the South direction.

The number, location and markings on each corner monument are as follows:

<u>Corner</u>	<u>Location</u>	<u>Markings</u>	<u>Description</u>
No. 1:	Northwest Corner	N.W. Corner MCP 132	2" x 2" x 4' wood post
No. 2:	Northeast Corner	N.E. Corner MCP 132	2" x 2" x 4' wood post
No. 3:	Southeast Corner	S.E. Corner MCP 132	2" x 2" x 4' wood post
No. 4:	Southwest Corner	S.W. Corner MCP 132	2" x 2" x 4' wood post

As erected on the ground, each corner monument is marked as described above by scribed metal tags.

The work of location consisted of making a claim map as provided in NRS 517.040. The tie from the claim block to a fixed point is depicted on the location map included with this filing.

The undersigned hereby affirms that there is no Social Security number contained in this document.

Dated this 16th day of January, 2012

SIGNATURE OF LOCATOR:

By: [Signature]
H. H. Tonking, Agent

DOC # 0219787

02/24/2012 04:06 PM

Official Record

Recording requested By
TONKIN SPRINGS LLC

Eureka County - NV

Mike Rebaleati - Recorder

Fee: \$22.50

Page 1 of 1

RPTT:

Recorded By: FES

Book- 529 Page- 0132

**CERTIFICATE OF LOCATION
LODE MINING CLAIM**

TO ALL WHOM IT MAY CONCERN:

The undersigned hereby certifies that he has caused to be located the
MCP 133 Lode Mining Claim in the following quarter sections(s):



<u>1/4</u>	<u>Section</u>	<u>Township</u>	<u>Range</u>	<u>Meridian</u>
SW	12	23 NORTH	48 EAST	MDB&M
_____	_____	_____	_____	_____
_____	_____	_____	_____	_____

In Eureka County, Nevada, on the 2 day of December, 2011.

RECORDER'S STAMP

Name and mailing address of locator is: Tonkin Springs LLC
1585 Meadow Wood Lane, Suite 3
Reno, NV 89502

The Claim is approximately 1500 feet long and 600 feet wide, such that 1490 feet are claimed in a North direction and 10 feet in a South direction from the point of discovery (monument of location), at which the Notice of Location was posted, together with 300 feet on each side of the monument of location and center line of the Claim. The general course of the lode or vein is from the North to the South direction.

The number, location and markings on each corner monument are as follows:

<u>Corner</u>	<u>Location</u>	<u>Markings</u>	<u>Description</u>
No. 1:	Northwest Corner	N.W. Corner MCP 133	2" x 2" x 4' wood post
No. 2:	Northeast Corner	N.E. Corner MCP 133	2" x 2" x 4' wood post
No. 3:	Southeast Corner	S.E. Corner MCP 133	2" x 2" x 4' wood post
No. 4:	Southwest Corner	S.W. Corner MCP 133	2" x 2" x 4' wood post

As erected on the ground, each corner monument is marked as described above by scribed metal tags.

The work of location consisted of making a claim map as provided in NRS 517.040. The tie from the claim block to a fixed point is depicted on the location map included with this filing.

The undersigned hereby affirms that there is no Social Security number contained in this document.

Dated this 16th day of January, 2012

SIGNATURE OF LOCATOR:

By: [Signature]
H. H. Tonking, Agent

REC NVSO-BLM 23-FEB-12 NMC 1067319 BLM 1150 2/24/12

**CERTIFICATE OF LOCATION
LODE MINING CLAIM**

TO ALL WHOM IT MAY CONCERN:

The undersigned hereby certifies that he has caused to be located the
MCP 134 Lode Mining Claim in the following quarter sections(s):



<u>1/4</u>	<u>Section</u>	<u>Township</u>	<u>Range</u>	<u>Meridian</u>
SW	12	23 NORTH	48 EAST	MDB&M
NW	13	23 NORTH	48 EAST	MDB&M

In Eureka County, Nevada, on the 2 day of December, 2011.

RECORDER'S STAMP

Name and mailing address of locator is: Tonkin Springs LLC
1585 Meadow Wood Lane, Suite 3
Reno, NV 89502

The Claim is approximately 1500 feet long and 600 feet wide, such that 10 feet are claimed in a North direction and 1490 feet in a South direction from the point of discovery (monument of location), at which the Notice of Location was posted, together with 300 feet on each side of the monument of location and center line of the Claim. The general course of the lode or vein is from the North to the South direction.

The number, location and markings on each corner monument are as follows:

<u>Corner</u>	<u>Location</u>	<u>Markings</u>	<u>Description</u>
No. 1:	Northwest Corner	N.W. Corner MCP 134	2" x 2" x 4' wood post
No. 2:	Northeast Corner	N.E. Corner MCP 134	2" x 2" x 4' wood post
No. 3:	Southeast Corner	S.E. Corner MCP 134	2" x 2" x 4' wood post
No. 4:	Southwest Corner	S.W. Corner MCP 134	2" x 2" x 4' wood post

As erected on the ground, each corner monument is marked as described above by scribed metal tags.

The work of location consisted of making a claim map as provided in NRS 517.040. The tie from the claim block to a fixed point is depicted on the location map included with this filing.

The undersigned hereby affirms that there is no Social Security number contained in this document.

Dated this 16th day of January, 2012

SIGNATURE OF LOCATOR:

By: [Signature]
H. H. Tonking, Agent

1067319 BLM
1150
2/24/12

**CERTIFICATE OF LOCATION
LODE MINING CLAIM**

TO ALL WHOM IT MAY CONCERN:

The undersigned hereby certifies that he has caused to be located the
MCP 135 Lode Mining Claim in the following quarter sections(s):



0219789

<u>1/4</u>	<u>Section</u>	<u>Township</u>	<u>Range</u>	<u>Meridian</u>
SW	12	23 NORTH	48 EAST	MDB&M
SE	12	23 NORTH	48 EAST	MDB&M

In Eureka County, Nevada, on the 2 day of December, 2011.

RECORDER'S STAMP

Name and mailing address of locator is: Tonkin Springs LLC
1585 Meadow Wood Lane, Suite 3
Reno, NV 89502

The Claim is approximately 1500 feet long and 600 feet wide, such that 1490 feet are claimed in a North direction and 10 feet in a South direction from the point of discovery (monument of location), at which the Notice of Location was posted, together with 300 feet on each side of the monument of location and center line of the Claim. The general course of the lode or vein is from the North to the South direction.

The number, location and markings on each corner monument are as follows:

<u>Corner</u>	<u>Location</u>	<u>Markings</u>	<u>Description</u>
No. 1:	Northwest Corner	N. W. Corner MCP 135	2" x 2" x 4' wood post
No. 2:	Northeast Corner	N.E. Corner MCP 135	2" x 2" x 4' wood post
No. 3:	Southeast Corner	S.E. Corner MCP 135	2" x 2" x 4' wood post
No. 4:	Southwest Corner	S.W. Corner MCP 135	2" x 2" x 4' wood post

As erected on the ground, each corner monument is marked as described above by scribed metal tags.

The work of location consisted of making a claim map as provided in NRS 517.040. The tie from the claim block to a fixed point is depicted on the location map included with this filing.

The undersigned hereby affirms that there is no Social Security number contained in this document.

Dated this 16th day of January, 2012

SIGNATURE OF LOCATOR:

By: [Signature]
H. H. Tonking, Agent

**CERTIFICATE OF LOCATION
LODE MINING CLAIM**

TO ALL WHOM IT MAY CONCERN:

The undersigned hereby certifies that he has caused to be located the
MCP 136 Lode Mining Claim in the following quarter sections(s):



<u>1/4</u>	<u>Section</u>	<u>Township</u>	<u>Range</u>	<u>Meridian</u>
SW	12	23 NORTH	48 EAST	MDB&M
SE	12	23 NORTH	48 EAST	MDB&M
NW	13	23 NORTH	48 EAST	MDB&M
NE	13	23 NORTH	48 EAST	MDB&M

In Eureka County, Nevada, on the 2 day of December, 2011.

RECORDER'S STAMP

Name and mailing address of locator is: Tonkin Springs LLC
1585 Meadow Wood Lane, Suite 3
Reno, NV 89502

The Claim is approximately 1500 feet long and 600 feet wide, such that 10 feet are claimed in a North direction and 1490 feet in a South direction from the point of discovery (monument of location), at which the Notice of Location was posted, together with 300 feet on each side of the monument of location and center line of the Claim. The general course of the lode or vein is from the North to the South direction.

The number, location and markings on each corner monument are as follows:

<u>Corner</u>	<u>Location</u>	<u>Markings</u>	<u>Description</u>
No. 1:	Northwest Corner	N.W. Corner MCP 136	2" x 2" x 4' wood post
No. 2:	Northeast Corner	N.E. Corner MCP 136	2" x 2" x 4' wood post
No. 3:	Southeast Corner	S.E. Corner MCP 136	2" x 2" x 4' wood post
No. 4:	Southwest Corner	S.W. Corner MCP 136	2" x 2" x 4' wood post

As erected on the ground, each corner monument is marked as described above by scribed metal tags.

The work of location consisted of making a claim map as provided in NRS 517.040. The tie from the claim block to a fixed point is depicted on the location map included with this filing.

The undersigned hereby affirms that there is no Social Security number contained in this document.

Dated this 16th day of January, 2012

SIGNATURE OF LOCATOR:

By: [Signature]
H. H. Tonking, Agent

**CERTIFICATE OF LOCATION
LODE MINING CLAIM**

TO ALL WHOM IT MAY CONCERN:

The undersigned hereby certifies that he has caused to be located the
MCP 137 Lode Mining Claim in the following quarter sections(s):



<u>1/4</u>	<u>Section</u>	<u>Township</u>	<u>Range</u>	<u>Meridian</u>
SE	12	23 NORTH	48 EAST	MDB&M
_____	_____	_____	_____	_____
_____	_____	_____	_____	_____
_____	_____	_____	_____	_____

In Eureka County, Nevada, on the 2 day of December, 2011.

RECORDER'S STAMP

Name and mailing address of locator is: Tonkin Springs LLC
1585 Meadow Wood Lane, Suite 3
Reno, NV 89502

The Claim is approximately 1500 feet long and 600 feet wide, such that 1490 feet are claimed in a North direction and 10 feet in a South direction from the point of discovery (monument of location), at which the Notice of Location was posted, together with 300 feet on each side of the monument of location and center line of the Claim. The general course of the lode or vein is from the North to the South direction.

The number, location and markings on each corner monument are as follows:

<u>Corner</u>	<u>Location</u>	<u>Markings</u>	<u>Description</u>
No. 1:	Northwest Corner	N.W. Corner MCP 137	2" x 2" x 4' wood post
No. 2:	Northeast Corner	N.E. Corner MCP 137	2" x 2" x 4' wood post
No. 3:	Southeast Corner	S.E. Corner MCP 137	2" x 2" x 4' wood post
No. 4:	Southwest Corner	S.W. Corner MCP 137	2" x 2" x 4' wood post

As erected on the ground, each corner monument is marked as described above by scribed metal tags.

The work of location consisted of making a claim map as provided in NRS 517.040. The tie from the claim block to a fixed point is depicted on the location map included with this filing.

The undersigned hereby affirms that there is no Social Security number contained in this document.

Dated this 16th day of January, 2012

SIGNATURE OF LOCATOR:

By: [Signature]
H. H. Tonking, Agent

Official Record

Recording requested By
TONKIN SPRINGS LLC

Eureka County - NV
Mike Rebaleati - Recorder

Fee: \$22.50 Page 1 of 1
RPTT: Recorded By: FES
Book- 529 Page- 0137

CERTIFICATE OF LOCATION
LODE MINING CLAIM

TO ALL WHOM IT MAY CONCERN:

The undersigned hereby certifies that he has caused to be located the
MCP 138 Lode Mining Claim in the following quarter sections(s):



<u>1/4</u>	<u>Section</u>	<u>Township</u>	<u>Range</u>	<u>Meridian</u>
SE	12	23 NORTH	48 EAST	MDB&M
NE	13	23 NORTH	48 EAST	MDB&M

In Eureka County, Nevada, on the 2 day of December, 2011.

RECORDER'S STAMP

Name and mailing address of locator is: Tonkin Springs LLC
1585 Meadow Wood Lane, Suite 3
Reno, NV 89502

The Claim is approximately 1500 feet long and 600 feet wide, such that 10 feet are claimed in a North direction and 1490 feet in a South direction from the point of discovery (monument of location), at which the Notice of Location was posted, together with 300 feet on each side of the monument of location and center line of the Claim. The general course of the lode or vein is from the North to the South direction.

The number, location and markings on each corner monument are as follows:

<u>Corner</u>	<u>Location</u>	<u>Markings</u>	<u>Description</u>
No. 1:	Northwest Corner	N.W. Corner MCP 138	2" x 2" x 4' wood post
No. 2:	Northeast Corner	N.E. Corner MCP 138	2" x 2" x 4' wood post
No. 3:	Southeast Corner	S.E. Corner MCP 138	2" x 2" x 4' wood post
No. 4:	Southwest Corner	S.W. Corner MCP 138	2" x 2" x 4' wood post


As erected on the ground, each corner monument is marked as described above by scribed metal tags.

The work of location consisted of making a claim map as provided in NRS 517.040. The tie from the claim block to a fixed point is depicted on the location map included with this filing.

The undersigned hereby affirms that there is no Social Security number contained in this document.

Dated this 16th day of January, 2012

SIGNATURE OF LOCATOR:

By: 
H. H. Tonking, Agent

Official Record

Recording requested By
TONKIN SPRINGS LLC

Eureka County - NV

Mike Rebaleati - Recorder

Fee: \$22.50

Page 1 of 1

RPTT:

Recorded By: FES

Book- 529 Page- 0138

CERTIFICATE OF LOCATION
LODE MINING CLAIM

TO ALL WHOM IT MAY CONCERN:

The undersigned hereby certifies that he has caused to be located the
MCP 139 Lode Mining Claim in the following quarter sections(s)



<u>1/4</u>	<u>Section</u>	<u>Township</u>	<u>Range</u>	<u>Meridian</u>
SE	12	23 NORTH	48 EAST	MDB&M
_____	_____	_____	_____	_____
_____	_____	_____	_____	_____
_____	_____	_____	_____	_____

In Eureka County, Nevada, on the 2 day of December, 2011.

RECORDER'S STAMP

Name and mailing address of locator is: Tonkin Springs LLC
1585 Meadow Wood Lane, Suite 3
Reno, NV 89502

The Claim is approximately 1500 feet long and 600 feet wide, such that 1490 feet are claimed in a North direction and 10 feet in a South direction from the point of discovery (monument of location), at which the Notice of Location was posted, together with 300 feet on each side of the monument of location and center line of the Claim. The general course of the lode or vein is from the North to the South direction.

The number, location and markings on each corner monument are as follows:

<u>Corner</u>	<u>Location</u>	<u>Markings</u>	<u>Description</u>
No. 1:	Northwest Corner	N.W. Corner MCP 139	2" x 2" x 4' wood post
No. 2:	Northeast Corner	N.E. Corner MCP 139	2" x 2" x 4' wood post
No. 3:	Southeast Corner	S.E. Corner MCP 139	2" x 2" x 4' wood post
No. 4:	Southwest Corner	S.W. Corner MCP 139	2" x 2" x 4' wood post

As erected on the ground, each corner monument is marked as described above by scribed metal tags.

The work of location consisted of making a claim map as provided in NRS 517.040. The tie from the claim block to a fixed point is depicted on the location map included with this filing.

The undersigned hereby affirms that there is no Social Security number contained in this document.

Dated this 16th day of January, 2012

SIGNATURE OF LOCATOR:

By:

H. H. Tonking, Agent

**CERTIFICATE OF LOCATION
LODE MINING CLAIM**

TO ALL WHOM IT MAY CONCERN:

The undersigned hereby certifies that he has caused to be located the
MCP 140 Lode Mining Claim in the following quarter sections(s):



<u>1/4</u>	<u>Section</u>	<u>Township</u>	<u>Range</u>	<u>Meridian</u>
SE	12	23 NORTH	48 EAST	MDB&M
NE	13	23 NORTH	49 EAST	MDB&M

In Eureka County, Nevada, on the 2 day of December, 2011.

RECORDER'S STAMP

Name and mailing address of locator is: Tonkin Springs LLC
1585 Meadow Wood Lane, Suite 3
Reno, NV 89502

The Claim is approximately 1500 feet long and 600 feet wide, such that 10 feet are claimed in a North direction and 1490 feet in a South direction from the point of discovery (monument of location), at which the Notice of Location was posted, together with 300 feet on each side of the monument of location and center line of the Claim. The general course of the lode or vein is from the North to the South direction.

The number, location and markings on each corner monument are as follows:

<u>Corner</u>	<u>Location</u>	<u>Markings</u>	<u>Description</u>
No. 1:	Northwest Corner	N.W. Corner MCP 140	2" x 2" x 4' wood post
No. 2:	Northeast Corner	N.E. Corner MCP 140	2" x 2" x 4' wood post
No. 3:	Southeast Corner	S.E. Corner MCP 140	2" x 2" x 4' wood post
No. 4:	Southwest Corner	S.W. Corner MCP 140	2" x 2" x 4' wood post

As erected on the ground, each corner monument is marked as described above by scribed metal tags.

The work of location consisted of making a claim map as provided in NRS 517.040. The tie from the claim block to a fixed point is depicted on the location map included with this filing.

The undersigned hereby affirms that there is no Social Security number contained in this document.

Dated this 16th day of January, 2012

SIGNATURE OF LOCATOR:

By: [Signature]
H. H. Tonking, Agent

**CERTIFICATE OF LOCATION
LODE MINING CLAIM**

TO ALL WHOM IT MAY CONCERN:

The undersigned hereby certifies that he has caused to be located the MCP 141 Lode Mining Claim in the following quarter sections(s):



<u>1/4</u>	<u>Section</u>	<u>Township</u>	<u>Range</u>	<u>Meridian</u>
SW	6	23 NORTH	49 EAST	MDB&M
SE	6	23 NORTH	49 EAST	MDB&M
_____	_____	_____	_____	_____
_____	_____	_____	_____	_____

In Eureka County, Nevada, on the 2 day of December, 2011.

RECORDER'S STAMP

Name and mailing address of locator is: Tonkin Springs LLC
1585 Meadow Wood Lane, Suite 3
Reno, NV 89502

The Claim is approximately 1500 feet long and 600 feet wide, such that 1490 feet are claimed in a East direction and 10 feet in a West direction from the point of discovery (monument of location), at which the Notice of Location was posted, together with 300 feet on each side of the monument of location and center line of the Claim. The general course of the lode or vein is from the East to the West direction.

The number, location and markings on each corner monument are as follows:

<u>Corner</u>	<u>Location</u>	<u>Markings</u>	<u>Description</u>
No. 1:	Northwest Corner	N.W. Corner MCP 141	2" x 2" x 4' wood post
No. 2:	Northeast Corner	N.E. Corner MCP 141	2" x 2" x 4' wood post
No. 3:	Southeast Corner	S.E. Corner MCP 141	2" x 2" x 4' wood post
No. 4:	Southwest Corner	S.W. Corner MCP 141	2" x 2" x 4' wood post

As erected on the ground, each corner monument is marked as described above by scribed metal tags.

The work of location consisted of making a claim map as provided in NRS 517.040. The tie from the claim block to a fixed point is depicted on the location map included with this filing.

The undersigned hereby affirms that there is no Social Security number contained in this document.

Dated this 16th day of January, 2012

SIGNATURE OF LOCATOR:

By: [Signature]
H. H. Tonking, Agent

Official Record

Recording requested By
TONKIN SPRINGS LLC

Eureka County - NV

Mike Rebaleati - Recorder

Fee: \$22.50

Page 1 of 1

RPTT:

Recorded By: FES

Book- 529 Page- 0141

CERTIFICATE OF LOCATION
LODE MINING CLAIM

TO ALL WHOM IT MAY CONCERN:

The undersigned hereby certifies that he has caused to be located the
MCP 142 Lode Mining Claim in the following quarter sections(s):



<u>1/4</u>	<u>Section</u>	<u>Township</u>	<u>Range</u>	<u>Meridian</u>
NW	7	23 NORTH	49 EAST	MDB&M
_____	_____	_____	_____	_____
_____	_____	_____	_____	_____
_____	_____	_____	_____	_____

In Eureka County, Nevada, on the 1 day of December, 2011.

RECORDER'S STAMP

Name and mailing address of locator is: Tonkin Springs LLC
1585 Meadow Wood Lane, Suite 3
Reno, NV 89502

The Claim is approximately 1500 feet long and 600 feet wide, such that 1490 feet are claimed in a East direction and 10 feet in a West direction from the point of discovery (monument of location), at which the Notice of Location was posted, together with 300 feet on each side of the monument of location and center line of the Claim. The general course of the lode or vein is from the East to the West direction.

The number, location and markings on each corner monument are as follows:

<u>Corner</u>	<u>Location</u>	<u>Markings</u>	<u>Description</u>
No. 1:	Northwest Corner	N.W. Corner MCP 142	2" x 2" x 4' wood post
No. 2:	Northeast Corner	N.E. Corner MCP 142	2" x 2" x 4' wood post
No. 3:	Southeast Corner	S.E. Corner MCP 142	2" x 2" x 4' wood post
No. 4:	Southwest Corner	S.W. Corner MCP 142	2" x 2" x 4' wood post

As erected on the ground, each corner monument is marked as described above by scribed metal tags.

The work of location consisted of making a claim map as provided in NRS 517.040. The tie from the claim block to a fixed point is depicted on the location map included with this filing.

The undersigned hereby affirms that there is no Social Security number contained in this document.

Dated this 16th day of January, 2012

SIGNATURE OF LOCATOR:

By: [Signature]
H. H. Tonking, Agent

**CERTIFICATE OF LOCATION
LODE MINING CLAIM**

TO ALL WHOM IT MAY CONCERN:

The undersigned hereby certifies that he has caused to be located the
MCP 143 Lode Mining Claim in the following quarter sections(s):



<u>1/4</u>	<u>Section</u>	<u>Township</u>	<u>Range</u>	<u>Meridian</u>
NW	23	23 NORTH	48 EAST	MDB&M
_____	_____	_____	_____	_____
_____	_____	_____	_____	_____
_____	_____	_____	_____	_____

In Eureka County, Nevada, on the 4 day of December, 2011.

RECORDER'S STAMP

Name and mailing address of locator is: Tonkin Springs LLC
1585 Meadow Wood Lane, Suite 3
Reno, NV 89502

The Claim is approximately 1500 feet long and 600 feet wide, such that 10 feet are claimed in a East direction and 1490 feet in a West direction from the point of discovery (monument of location), at which the Notice of Location was posted, together with 300 feet on each side of the monument of location and center line of the Claim. The general course of the lode or vein is from the East to the West direction.

The number, location and markings on each corner monument are as follows:

<u>Corner</u>	<u>Location</u>	<u>Markings</u>	<u>Description</u>
No. 1:	Northwest Corner	N.W. Corner MCP 143	2" x 2" x 4' wood post
No. 2:	Northeast Corner	N.E. Corner MCP 143	2" x 2" x 4' wood post
No. 3:	Southeast Corner	S.E. Corner MCP 143	2" x 2" x 4' wood post
No. 4:	Southwest Corner	S.W. Corner MCP 143	2" x 2" x 4' wood post

As erected on the ground, each corner monument is marked as described above by scribed metal tags.

The work of location consisted of making a claim map as provided in NRS 517.040. The tie from the claim block to a fixed point is depicted on the location map included with this filing.

The undersigned hereby affirms that there is no Social Security number contained in this document.

Dated this 16th day of January, 2012

SIGNATURE OF LOCATOR:

By: [Signature]
H.H. Tonking, Agent

Official Record

Recording requested By
TONKIN SPRINGS LLC

Eureka County - NV

Mike Rebaleati - Recorder

Fee: \$22.50

Page 1 of 1

RPTT:

Recorded By: FES

Book- 529 Page- 0143

CERTIFICATE OF LOCATION
LODE MINING CLAIM

TO ALL WHOM IT MAY CONCERN:

The undersigned hereby certifies that he has caused to be located the
MCP 144 Lode Mining Claim in the following quarter sections(s):



0219798

<u>1/4</u>	<u>Section</u>	<u>Township</u>	<u>Range</u>	<u>Meridian</u>
NW	23	23 NORTH	48 EAST	MDB&M
NE	23	23 NORTH	48 EAST	MDB&M

In Eureka County, Nevada, on the 4 day of December, 2011.

RECORDER'S STAMP

Name and mailing address of locator is: Tonkin Springs LLC
1585 Meadow Wood Lane, Suite 3
Reno, NV 89502

The Claim is approximately 1500 feet long and 600 feet wide, such that 1490 feet are claimed in a East direction and 10 feet in a West direction from the point of discovery (monument of location), at which the Notice of Location was posted, together with 300 feet on each side of the monument of location and center line of the Claim. The general course of the lode or vein is from the East to the West direction.

The number, location and markings on each corner monument are as follows:

<u>Corner</u>	<u>Location</u>	<u>Markings</u>	<u>Description</u>
No. 1:	Northwest Corner	N.W. Corner MCP 144	2" x 2" x 4' wood post
No. 2:	Northeast Corner	N.E. Corner MCP 144	2" x 2" x 4' wood post
No. 3:	Southeast Corner	S.E. Corner MCP 144	2" x 2" x 4' wood post
No. 4:	Southwest Corner	S.W. Corner MCP 144	2" x 2" x 4' wood post

As erected on the ground, each corner monument is marked as described above by scribed metal tags.

The work of location consisted of making a claim map as provided in NRS 517.040. The tie from the claim block to a fixed point is depicted on the location map included with this filing.

The undersigned hereby affirms that there is no Social Security number contained in this document.

Dated this 16th day of January, 2012

SIGNATURE OF LOCATOR:

By: [Signature]
H. H. Tonking, Agent

**CERTIFICATE OF LOCATION
LODE MINING CLAIM**

TO ALL WHOM IT MAY CONCERN:

The undersigned hereby certifies that he has caused to be located the
MCP 145 Lode Mining Claim in the following quarter section(s):



<u>1/4</u>	<u>Section</u>	<u>Township</u>	<u>Range</u>	<u>Meridian</u>
NW	23	23 NORTH	48 EAST	MDB&M
SW	23	23 NORTH	48 EAST	MDB&M

In Eureka County, Nevada, on the 4 day of December, 2011.

RECORDER'S STAMP

Name and mailing address of locator is: Tonkin Springs LLC
1585 Meadow Wood Lane, Suite 3
Reno, NV 89502

The Claim is approximately 1500 feet long and 600 feet wide, such that 10 feet are claimed in a East direction and 1490 feet in a West direction from the point of discovery (monument of location), at which the Notice of Location was posted, together with 300 feet on each side of the monument of location and center line of the Claim. The general course of the lode or vein is from the East to the West direction.

The number, location and markings on each corner monument are as follows:

<u>Corner</u>	<u>Location</u>	<u>Markings</u>	<u>Description</u>
No. 1:	Northwest Corner	N.W. Corner MCP 145	2" x 2" x 4' wood post
No. 2:	Northeast Corner	N.E. Corner MCP 145	2" x 2" x 4' wood post
No. 3:	Southeast Corner	S.E. Corner MCP 145	2" x 2" x 4' wood post
No. 4:	Southwest Corner	S.W. Corner MCP 145	2" x 2" x 4' wood post

As erected on the ground, each corner monument is marked as described above by scribed metal tags.

The work of location consisted of making a claim map as provided in NRS 517.040. The tie from the claim block to a fixed point is depicted on the location map included with this filing.

The undersigned hereby affirms that there is no Social Security number contained in this document.

Dated this 16th day of January, 2012

SIGNATURE OF LOCATOR:

By: [Signature]
H. H. Tonking, Agent

Official Record

Recording requested By
TONKIN SPRINGS LLC

Eureka County - NV
Mike Rebaleati - Recorder

Fee: \$22.50 Page 1 of 1
RPTT: Recorded By FES
Book- 529 Page- 0145

CERTIFICATE OF LOCATION
LODE MINING CLAIM

TO ALL WHOM IT MAY CONCERN:

The undersigned hereby certifies that he has caused to be located the
MCP 146 Lode Mining Claim in the following quarter sections(s):



<u>1/4</u>	<u>Section</u>	<u>Township</u>	<u>Range</u>	<u>Meridian</u>
NW	23	23 NORTH	48 EAST	MDB&M
NE	23	23 NORTH	48 EAST	MDB&M
SW	23	23 NORTH	48 EAST	MDB&M
SE	23	23 NORTH	48 EAST	MDB&M

In Eureka County, Nevada, on the 4 day of December, 2011.

RECORDER'S STAMP

Name and mailing address of locator is: Tonkin Springs LLC
1585 Meadow Wood Lane, Suite 3
Reno, NV 89502

The Claim is approximately 1500 feet long and 600 feet wide, such that 1490 feet are claimed in a East direction and 10 feet in a West direction from the point of discovery (monument of location), at which the Notice of Location was posted, together with 300 feet on each side of the monument of location and center line of the Claim. The general course of the lode or vein is from the East to the West direction.

The number, location and markings on each corner monument are as follows:

<u>Corner</u>	<u>Location</u>	<u>Markings</u>	<u>Description</u>
No. 1:	Northwest Corner	N.W. Corner MCP 146	2" x 2" x 4' wood post
No. 2:	Northeast Corner	N.E. Corner MCP 146	2" x 2" x 4' wood post
No. 3:	Southeast Corner	S.E. Corner MCP 146	2" x 2" x 4' wood post
No. 4:	Southwest Corner	S.W. Corner MCP 146	2" x 2" x 4' wood post

As erected on the ground, each corner monument is marked as described above by scribed metal tags.

The work of location consisted of making a claim map as provided in NRS 517.040. The tie from the claim block to a fixed point is depicted on the location map included with this filing.

The undersigned hereby affirms that there is no Social Security number contained in this document.

Dated this 16th day of January, 2012

SIGNATURE OF LOCATOR:

By: H. H. Tonking
H. H. Tonking, Agent

1067331 BLM
NSO
2/24/12

DOC # 0219801

02/24/2012 04:06 PM

CERTIFICATE OF LOCATION
LODE MINING CLAIM

Official Record

Recording requested By
TONKIN SPRINGS LLC

Eureka County - NV
Mike Rebaleati - Recorder

Fee: \$22.50 Page 1 of 1
RPIT: Recorded By: FES
Book- 529 Page- 0146

TO ALL WHOM IT MAY CONCERN:

The undersigned hereby certifies that he has caused to be located the
MCP 147 Lode Mining Claim in the following quarter sections(s):

<u>1/4</u>	<u>Section</u>	<u>Township</u>	<u>Range</u>	<u>Meridian</u>
SW	23	23 NORTH	48 EAST	MDB&M
_____	_____	_____	_____	_____
_____	_____	_____	_____	_____
_____	_____	_____	_____	_____



In Eureka County, Nevada, on the 4 day of December, 2011.

RECORDER'S STAMP

Name and mailing address of locator is: Tonkin Springs LLC
1585 Meadow Wood Lane, Suite 3
Reno, NV 89502

The Claim is approximately 1500 feet long and 600 feet wide, such that 10 feet are claimed in a East direction and 1490 feet in a West direction from the point of discovery (monument of location), at which the Notice of Location was posted, together with 300 feet on each side of the monument of location and center line of the Claim. The general course of the lode or vein is from the East to the West direction.

The number, location and markings on each corner monument are as follows:

<u>Corner</u>	<u>Location</u>	<u>Markings</u>	<u>Description</u>
No. 1:	Northwest Corner	N.W. Corner MCP 147	2" x 2" x 4' wood post
No. 2:	Northeast Corner	N.E. Corner MCP 147	2" x 2" x 4' wood post
No. 3:	Southeast Corner	S.E. Corner MCP 147	2" x 2" x 4' wood post
No. 4:	Southwest Corner	S.W. Corner MCP 147	2" x 2" x 4' wood post

As erected on the ground, each corner monument is marked as described above by scribed metal tags.

The work of location consisted of making a claim map as provided in NRS 517.040. The tie from the claim block to a fixed point is depicted on the location map included with this filing.

The undersigned hereby affirms that there is no Social Security number contained in this document.

Dated this 16th day of January, 2012

SIGNATURE OF LOCATOR:

By: H. H. Tonking
H. H. Tonking, Agent

1067332 BLM
NSD
DEC 22 2011

**CERTIFICATE OF LOCATION
LODE MINING CLAIM**

TO ALL WHOM IT MAY CONCERN:

The undersigned hereby certifies that he has caused to be located the
MCP 148 Lode Mining Claim in the following quarter sections(s):



<u>1/4</u>	<u>Section</u>	<u>Township</u>	<u>Range</u>	<u>Meridian</u>
SW	23	23 NORTH	48 EAST	MDB&M
SE	23	23 NORTH	48 EAST	MDB&M

In Eureka County, Nevada, on the 4 day of December, 2011.

RECORDER'S STAMP

Name and mailing address of locator is: Tonkin Springs LLC
1585 Meadow Wood Lane, Suite 3
Reno, NV 89502

The Claim is approximately 1500 feet long and 600 feet wide, such that 1490 feet are claimed in a East direction and 10 feet in a West direction from the point of discovery (monument of location), at which the Notice of Location was posted, together with 300 feet on each side of the monument of location and center line of the Claim. The general course of the lode or vein is from the East to the West direction.

The number, location and markings on each corner monument are as follows:

<u>Corner</u>	<u>Location</u>	<u>Markings</u>	<u>Description</u>
No. 1:	Northwest Corner	N.W. Corner MCP 148	2" x 2" x 4' wood post
No. 2:	Northeast Corner	N.E. Corner MCP 148	2" x 2" x 4' wood post
No. 3:	Southeast Corner	S.E. Corner MCP 148	2" x 2" x 4' wood post
No. 4:	Southwest Corner	S.W. Corner MCP 148	2" x 2" x 4' wood post

As erected on the ground, each corner monument is marked as described above by scribed metal tags.

The work of location consisted of making a claim map as provided in NRS 517.040. The tie from the claim block to a fixed point is depicted on the location map included with this filing.

The undersigned hereby affirms that there is no Social Security number contained in this document.

Dated this 16th day of January, 2012

SIGNATURE OF LOCATOR:

By: H. H. Tonking
H. H. Tonking, Agent

**CERTIFICATE OF LOCATION
LODE MINING CLAIM**

TO ALL WHOM IT MAY CONCERN:

The undersigned hereby certifies that he has caused to be located the
MCP 149 Lode Mining Claim in the following quarter sections(s):



<u>1/4</u>	<u>Section</u>	<u>Township</u>	<u>Range</u>	<u>Meridian</u>
SW	23	23 NORTH	48 EAST	MDB&M
_____	_____	_____	_____	_____
_____	_____	_____	_____	_____
_____	_____	_____	_____	_____

In Eureka County, Nevada, on the 4 day of December, 2011.

RECORDER'S STAMP

Name and mailing address of locator is: Tonkin Springs LLC
1585 Meadow Wood Lane, Suite 3
Reno, NV 89502

The Claim is approximately 1500 feet long and 600 feet wide, such that 10 feet are claimed in a East direction and 1490 feet in a West direction from the point of discovery (monument of location), at which the Notice of Location was posted, together with 300 feet on each side of the monument of location and center line of the Claim. The general course of the lode or vein is from the East to the West direction.

The number, location and markings on each corner monument are as follows:

<u>Corner</u>	<u>Location</u>	<u>Markings</u>	<u>Description</u>
No. 1:	Northwest Corner	N.W. Corner MCP 149	2" x 2" x 4' wood post
No. 2:	Northeast Corner	N.E. Corner MCP 149	2" x 2" x 4' wood post
No. 3:	Southeast Corner	S.E. Corner MCP 149	2" x 2" x 4' wood post
No. 4:	Southwest Corner	S.W. Corner MCP 149	2" x 2" x 4' wood post

As erected on the ground, each corner monument is marked as described above by scribed metal tags.

The work of location consisted of making a claim map as provided in NRS 517.040. The tie from the claim block to a fixed point is depicted on the location map included with this filing.

The undersigned hereby affirms that there is no Social Security number contained in this document.

Dated this 16th day of January, 2012

SIGNATURE OF LOCATOR:

By: H. H. Tonking
H. H. Tonking, Agent

**CERTIFICATE OF LOCATION
LODE MINING CLAIM**

TO ALL WHOM IT MAY CONCERN:

The undersigned hereby certifies that he has caused to be located the
MCP 150 Lode Mining Claim in the following quarter sections(s):



<u>1/4</u>	<u>Section</u>	<u>Township</u>	<u>Range</u>	<u>Meridian</u>
SW	23	23 NORTH	48 EAST	MDB&M
SE	23	23 NORTH	48 EAST	MDB&M

In Eureka County, Nevada, on the 4 day of December, 2011.

RECORDER'S STAMP

Name and mailing address of locator is: Tonkin Springs LLC
1585 Meadow Wood Lane, Suite 3
Reno, NV 89502

The Claim is approximately 1500 feet long and 600 feet wide, such that 1490 feet are claimed in a East direction and 10 feet in a West direction from the point of discovery (monument of location), at which the Notice of Location was posted, together with 300 feet on each side of the monument of location and center line of the Claim. The general course of the lode or vein is from the East to the West direction.

The number, location and markings on each corner monument are as follows:

<u>Corner</u>	<u>Location</u>	<u>Markings</u>	<u>Description</u>
No. 1:	Northwest Corner	N.W. Corner MCP 150	2" x 2" x 4' wood post
No. 2:	Northeast Corner	N.E. Corner MCP 150	2" x 2" x 4' wood post
No. 3:	Southeast Corner	S.E. Corner MCP 150	2" x 2" x 4' wood post
No. 4:	Southwest Corner	S.W. Corner MCP 150	2" x 2" x 4' wood post


As erected on the ground, each corner monument is marked as described above by scribed metal tags.

The work of location consisted of making a claim map as provided in NRS 517.040. The tie from the claim block to a fixed point is depicted on the location map included with this filing.

The undersigned hereby affirms that there is no Social Security number contained in this document.

Dated this 16th day of January, 2012

SIGNATURE OF LOCATOR:

By: 
H. H. Tonking, Agent

DOC # 0219805

02/24/2012

04:06 PM

Official Record

Recording requested By
TONKIN SPRINGS LLC

Eureka County - NV
Mike Rebaeati - Recorder

Fee: \$22.50

Page 1 of 1

RPTT:

Recorded By: FES

Book- 529 Page- 0150

CERTIFICATE OF LOCATION
LODE MINING CLAIM

TO ALL WHOM IT MAY CONCERN:

The undersigned hereby certifies that he has caused to be located the
MCP 151 Lode Mining Claim in the following quarter sections(s):



0219805

<u>1/4</u>	<u>Section</u>	<u>Township</u>	<u>Range</u>	<u>Meridian</u>
SW	23	23 NORTH	48 EAST	MDB&M
_____	_____	_____	_____	_____
_____	_____	_____	_____	_____
_____	_____	_____	_____	_____

In Eureka County, Nevada, on the 4 day of December, 2011.

RECORDER'S STAMP

Name and mailing address of locator is: Tonkin Springs LLC
1585 Meadow Wood Lane, Suite 3
Reno, NV 89502

The Claim is approximately 1500 feet long and 600 feet wide, such that 10 feet are claimed in a East direction and 1490 feet in a West direction from the point of discovery (monument of location), at which the Notice of Location was posted, together with 300 feet on each side of the monument of location and center line of the Claim. The general course of the lode or vein is from the East to the West direction.

The number, location and markings on each corner monument are as follows:

<u>Corner</u>	<u>Location</u>	<u>Markings</u>	<u>Description</u>
No. 1:	Northwest Corner	N.W. Corner MCP 151	2" x 2" x 4' wood post
No. 2:	Northeast Corner	N.E. Corner MCP 151	2" x 2" x 4' wood post
No. 3:	Southeast Corner	S.E. Corner MCP 151	2" x 2" x 4' wood post
No. 4:	Southwest Corner	S.W. Corner MCP 151	2" x 2" x 4' wood post

As erected on the ground, each corner monument is marked as described above by scribed metal tags.

The work of location consisted of making a claim map as provided in NRS 517.040. The tie from the claim block to a fixed point is depicted on the location map included with this filing.

The undersigned hereby affirms that there is no Social Security number contained in this document.

Dated this 16th day of January, 2012

SIGNATURE OF LOCATOR:

By: [Signature]
H. H. Tonking, Agent

BLM
10667336 N30
REC NUSO-BLM 23-FEB-12 NMC 1007997 2/24/12

Official Record

Recording requested By
TONKIN SPRINGS LLC

Eureka County - NV

Mike Rebaleati - Recorder

Fee: \$22.50

Page 1 of 1

RPTT:

Recorded By: FES

Book- 529 Page- 0151

CERTIFICATE OF LOCATION
LODE MINING CLAIM

TO ALL WHOM IT MAY CONCERN:

The undersigned hereby certifies that he has caused to be located the
MCP 152 Lode Mining Claim in the following quarter sections(s):



<u>1/4</u>	<u>Section</u>	<u>Township</u>	<u>Range</u>	<u>Meridian</u>
SW	23	23 NORTH	48 EAST	MDB&M
SE	23	23 NORTH	48 EAST	MDB&M

In Eureka County, Nevada, on the 4 day of December, 2011.

RECORDER'S STAMP

Name and mailing address of locator is: Tonkin Springs LLC
1585 Meadow Wood Lane, Suite 3
Reno, NV 89502

The Claim is approximately 1500 feet long and 600 feet wide, such that 1490 feet are claimed in a East direction and 10 feet in a West direction from the point of discovery (monument of location), at which the Notice of Location was posted, together with 300 feet on each side of the monument of location and center line of the Claim. The general course of the lode or vein is from the East to the West direction.

The number, location and markings on each corner monument are as follows:

<u>Corner</u>	<u>Location</u>	<u>Markings</u>	<u>Description</u>
No. 1:	Northwest Corner	N.W. Corner MCP 152	2" x 2" x 4' wood post
No. 2:	Northeast Corner	N.E. Corner MCP 152	2" x 2" x 4' wood post
No. 3:	Southeast Corner	S.E. Corner MCP 152	2" x 2" x 4' wood post
No. 4:	Southwest Corner	S.W. Corner MCP 152	2" x 2" x 4' wood post

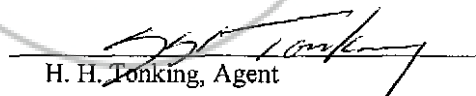
As erected on the ground, each corner monument is marked as described above by scribed metal tags.

The work of location consisted of making a claim map as provided in NRS 517.040. The tie from the claim block to a fixed point is depicted on the location map included with this filing.

The undersigned hereby affirms that there is no Social Security number contained in this document.

Dated this 16th day of January, 2012

SIGNATURE OF LOCATOR:

By: 
H. H. Tonking, Agent

106-7337 BLM
R-50
4-007337-2/24/12

Official Record

Recording requested By
TONKIN SPRINGS LLC

Eureka County - NV

Mike Rebaleati - Recorder

Fee: \$22.50

Page 1 of 1

RPTT:

Recorded By: FES

Book- 529 Page- 0152

CERTIFICATE OF LOCATION
LODE MINING CLAIM

TO ALL WHOM IT MAY CONCERN:

The undersigned hereby certifies that he has caused to be located the
MCP 153 Lode Mining Claim in the following quarter sections(s):



<u>1/4</u>	<u>Section</u>	<u>Township</u>	<u>Range</u>	<u>Meridian</u>
SW	23	23 NORTH	48 EAST	MDB&M
NW	26	23 NORTH	48 EAST	MDB&M

In Eureka County, Nevada, on the 3 day of December, 2011.

RECORDER'S STAMP

Name and mailing address of locator is: Tonkin Springs LLC
1585 Meadow Wood Lane, Suite 3
Reno, NV 89502

The Claim is approximately 1500 feet long and 600 feet wide, such that 10 feet are claimed in a East direction and 1490 feet in a West direction from the point of discovery (monument of location), at which the Notice of Location was posted, together with 300 feet on each side of the monument of location and center line of the Claim. The general course of the lode or vein is from the East to the West direction.

The number, location and markings on each corner monument are as follows:

<u>Corner</u>	<u>Location</u>	<u>Markings</u>	<u>Description</u>
No. 1:	Northwest Corner	N.W. Corner MCP 153	2" x 2" x 4' wood post
No. 2:	Northeast Corner	N.E. Corner MCP 153	2" x 2" x 4' wood post
No. 3:	Southeast Corner	S.E. Corner MCP 153	2" x 2" x 4' wood post
No. 4:	Southwest Corner	S.W. Corner MCP 153	2" x 2" x 4' wood post

As erected on the ground, each corner monument is marked as described above by scribed metal tags.

The work of location consisted of making a claim map as provided in NRS 517.040. The tie from the claim block to a fixed point is depicted on the location map included with this filing.

The undersigned hereby affirms that there is no Social Security number contained in this document.

Dated this 16th day of January, 2012

SIGNATURE OF LOCATOR:

By:
H. H. Tonking, Agent

**CERTIFICATE OF LOCATION
LODE MINING CLAIM**

TO ALL WHOM IT MAY CONCERN:

The undersigned hereby certifies that he has caused to be located the
MCP 154 Lode Mining Claim in the following quarter sections(s):



<u>1/4</u>	<u>Section</u>	<u>Township</u>	<u>Range</u>	<u>Meridian</u>
SW	23	23 NORTH	48 EAST	MDB&M
SE	23	23 NORTH	48 EAST	MDB&M
NW	26	23 NORTH	48 EAST	MDB&M
NE	26	23 NORTH	48 EAST	MDB&M

In Eureka County, Nevada, on the 3 day of December, 2011.

RECORDER'S STAMP

Name and mailing address of locator is: Tonkin Springs LLC
1585 Meadow Wood Lane, Suite 3
Reno, NV 89502

The Claim is approximately 1500 feet long and 600 feet wide, such that 1490 feet are claimed in a East direction and 10 feet in a West direction from the point of discovery (monument of location), at which the Notice of Location was posted, together with 300 feet on each side of the monument of location and center line of the Claim. The general course of the lode or vein is from the East to the West direction.

The number, location and markings on each corner monument are as follows:

<u>Corner</u>	<u>Location</u>	<u>Markings</u>	<u>Description</u>
No. 1:	Northwest Corner	N.W. Corner MCP 154	2" x 2" x 4' wood post
No. 2:	Northeast Corner	N.E. Corner MCP 154	2" x 2" x 4' wood post
No. 3:	Southeast Corner	S.E. Corner MCP 154	2" x 2" x 4' wood post
No. 4:	Southwest Corner	S.W. Corner MCP 154	2" x 2" x 4' wood post

As erected on the ground, each corner monument is marked as described above by scribed metal tags.

The work of location consisted of making a claim map as provided in NRS 517.040. The tie from the claim block to a fixed point is depicted on the location map included with this filing.

The undersigned hereby affirms that there is no Social Security number contained in this document.

Dated this 16th day of January, 2012

SIGNATURE OF LOCATOR:

By: [Signature]
H.H. Tonking, Agent

1067339 BLM
1130
DEC 0150-RLM 02-FEB-12 NMC 4-007501A-2/24/12

Official Record

Recording requested By
TONKIN SPRINGS LLC

Eureka County - NV
Mike Rebaleati - Recorder

Fee - \$22.50 Page 1 of 1
RPTT: Recorded By: FES
Book- 529 Page- 0154

CERTIFICATE OF LOCATION
LODE MINING CLAIM

TO ALL WHOM IT MAY CONCERN:

The undersigned hereby certifies that he has caused to be located the
MCP 155 Lode Mining Claim in the following quarter sections(s):



<u>1/4</u>	<u>Section</u>	<u>Township</u>	<u>Range</u>	<u>Meridian</u>
NW	26	23 NORTH	48 EAST	MDB&M
_____	_____	_____	_____	_____
_____	_____	_____	_____	_____
_____	_____	_____	_____	_____

In Eureka County, Nevada, on the 3 day of December, 2011.

RECORDER'S STAMP

Name and mailing address of locator is: Tonkin Springs LLC
1585 Meadow Wood Lane, Suite 3
Reno, NV 89502

The Claim is approximately 1500 feet long and 600 feet wide, such that 10 feet are claimed in a East direction and 1490 feet in a West direction from the point of discovery (monument of location), at which the Notice of Location was posted, together with 300 feet on each side of the monument of location and center line of the Claim. The general course of the lode or vein is from the East to the West direction.

The number, location and markings on each corner monument are as follows:

<u>Corner</u>	<u>Location</u>	<u>Markings</u>	<u>Description</u>
No. 1:	Northwest Corner	N.W. Corner MCP 155	2" x 2" x 4' wood post
No. 2:	Northeast Corner	N.E. Corner MCP 155	2" x 2" x 4' wood post
No. 3:	Southeast Corner	S.E. Corner MCP 155	2" x 2" x 4' wood post
No. 4:	Southwest Corner	S.W. Corner MCP 155	2" x 2" x 4' wood post

As erected on the ground, each corner monument is marked as described above by scribed metal tags.

The work of location consisted of making a claim map as provided in NRS 517.040. The tie from the claim block to a fixed point is depicted on the location map included with this filing.

The undersigned hereby affirms that there is no Social Security number contained in this document.

Dated this 16th day of January, 2012

SIGNATURE OF LOCATOR:

By: [Signature]
H. H. Tonking, Agent

**CERTIFICATE OF LOCATION
LODE MINING CLAIM**

TO ALL WHOM IT MAY CONCERN:

The undersigned hereby certifies that he has caused to be located the
MCP 156 Lode Mining Claim in the following quarter sections(s):



<u>1/4</u>	<u>Section</u>	<u>Township</u>	<u>Range</u>	<u>Meridian</u>
NW	26	23 NORTH	48 EAST	MDB&M
NE	26	23 NORTH	48 EAST	MDB&M

In Eureka County, Nevada, on the 3 day of December, 2011.

RECORDER'S STAMP

Name and mailing address of locator is: Tonkin Springs LLC
1585 Meadow Wood Lane, Suite 3
Reno, NV 89502

The Claim is approximately 1500 feet long and 600 feet wide, such that 1490 feet are claimed in a East direction and 10 feet in a West direction from the point of discovery (monument of location), at which the Notice of Location was posted, together with 300 feet on each side of the monument of location and center line of the Claim. The general course of the lode or vein is from the East to the West direction.

The number, location and markings on each corner monument are as follows:

<u>Corner</u>	<u>Location</u>	<u>Markings</u>	<u>Description</u>
No. 1:	Northwest Corner	N.W. Corner MCP 156	2" x 2" x 4' wood post
No. 2:	Northeast Corner	N.E. Corner MCP 156	2" x 2" x 4' wood post
No. 3:	Southeast Corner	S.E. Corner MCP 156	2" x 2" x 4' wood post
No. 4:	Southwest Corner	S.W. Corner MCP 156	2" x 2" x 4' wood post

As erected on the ground, each corner monument is marked as described above by scribed metal tags.

The work of location consisted of making a claim map as provided in NRS 517.040. The tie from the claim block to a fixed point is depicted on the location map included with this filing.

The undersigned hereby affirms that there is no Social Security number contained in this document.

Dated this 16th day of January, 2012

SIGNATURE OF LOCATOR:

By: [Signature]
H. H. Tonking, Agent

**CERTIFICATE OF LOCATION
LODE MINING CLAIM**

TO ALL WHOM IT MAY CONCERN:

The undersigned hereby certifies that he has caused to be located the
MCP 157 Lode Mining Claim in the following quarter sections(s):



<u>1/4</u>	<u>Section</u>	<u>Township</u>	<u>Range</u>	<u>Meridian</u>
NW	26	23 NORTH	48 EAST	MDB&M
_____	_____	_____	_____	_____
_____	_____	_____	_____	_____
_____	_____	_____	_____	_____

In Eureka County, Nevada, on the 3 day of December, 2011.

RECORDER'S STAMP

Name and mailing address of locator is: Tonkin Springs LLC
1585 Meadow Wood Lane, Suite 3
Reno, NV 89502

The Claim is approximately 1500 feet long and 600 feet wide, such that 10 feet are claimed in a East direction and 1490 feet in a West direction from the point of discovery (monument of location), at which the Notice of Location was posted, together with 300 feet on each side of the monument of location and center line of the Claim. The general course of the lode or vein is from the East to the West direction.

The number, location and markings on each corner monument are as follows:

<u>Corner</u>	<u>Location</u>	<u>Markings</u>	<u>Description</u>
No. 1:	Northwest Corner	N.W. Corner MCP 157	2" x 2" x 4' wood post
No. 2:	Northeast Corner	N.E. Corner MCP 157	2" x 2" x 4' wood post
No. 3:	Southeast Corner	S.E. Corner MCP 157	2" x 2" x 4' wood post
No. 4:	Southwest Corner	S.W. Corner MCP 157	2" x 2" x 4' wood post

As erected on the ground, each corner monument is marked as described above by scribed metal tags.

The work of location consisted of making a claim map as provided in NRS 517.040. The tie from the claim block to a fixed point is depicted on the location map included with this filing.

The undersigned hereby affirms that there is no Social Security number contained in this document.

Dated this 16th day of January, 2012

SIGNATURE OF LOCATOR:

By:
H. H. Tonking, Agent

**CERTIFICATE OF LOCATION
LODE MINING CLAIM**

TO ALL WHOM IT MAY CONCERN:

The undersigned hereby certifies that he has caused to be located the
MCP 158 Lode Mining Claim in the following quarter sections(s):



<u>1/4</u>	<u>Section</u>	<u>Township</u>	<u>Range</u>	<u>Meridian</u>
NW	26	23 NORTH	48 EAST	MDB&M
NE	26	23 NORTH	48 EAST	MDB&M

In Eureka County, Nevada, on the 3 day of December, 2011.

RECORDER'S STAMP

Name and mailing address of locator is: Tonkin Springs LLC
1585 Meadow Wood Lane, Suite 3
Reno, NV 89502

The Claim is approximately 1500 feet long and 600 feet wide, such that 1490 feet are claimed in a East direction and 10 feet in a West direction from the point of discovery (monument of location), at which the Notice of Location was posted, together with 300 feet on each side of the monument of location and center line of the Claim. The general course of the lode or vein is from the East to the West direction.

The number, location and markings on each corner monument are as follows:

<u>Corner</u>	<u>Location</u>	<u>Markings</u>	<u>Description</u>
No. 1:	Northwest Corner	N.W. Corner MCP 158	2" x 2" x 4' wood post
No. 2:	Northeast Corner	N.E. Corner MCP 158	2" x 2" x 4' wood post
No. 3:	Southeast Corner	S.E. Corner MCP 158	2" x 2" x 4' wood post
No. 4:	Southwest Corner	S.W. Corner MCP 158	2" x 2" x 4' wood post


As erected on the ground, each corner monument is marked as described above by scribed metal tags.

The work of location consisted of making a claim map as provided in NRS 517.040. The tie from the claim block to a fixed point is depicted on the location map included with this filing.

The undersigned hereby affirms that there is no Social Security number contained in this document.

Dated this 16th day of January, 2012

SIGNATURE OF LOCATOR:

By: 
H. H. Tonking, Agent

**CERTIFICATE OF LOCATION
LODE MINING CLAIM**

TO ALL WHOM IT MAY CONCERN:

The undersigned hereby certifies that he has caused to be located the
MCP 159 Lode Mining Claim in the following quarter sections(s):



<u>1/4</u>	<u>Section</u>	<u>Township</u>	<u>Range</u>	<u>Meridian</u>
NW	26	23 NORTH	48 EAST	MDB&M
_____	_____	_____	_____	_____
_____	_____	_____	_____	_____
_____	_____	_____	_____	_____

In Eureka County, Nevada, on the 3 day of December, 2011.

RECORDER'S STAMP

Name and mailing address of locator is: Tonkin Springs LLC
1585 Meadow Wood Lane, Suite 3
Reno, NV 89502

The Claim is approximately 1500 feet long and 600 feet wide, such that 10 feet are claimed in a East direction and 1490 feet in a West direction from the point of discovery (monument of location), at which the Notice of Location was posted, together with 300 feet on each side of the monument of location and center line of the Claim. The general course of the lode or vein is from the East to the West direction.

The number, location and markings on each corner monument are as follows:

<u>Corner</u>	<u>Location</u>	<u>Markings</u>	<u>Description</u>
No. 1:	Northwest Corner	N.W. Corner MCP 159	2" x 2" x 4' wood post
No. 2:	Northeast Corner	N.E. Corner MCP 159	2" x 2" x 4' wood post
No. 3:	Southeast Corner	S.E. Corner MCP 159	2" x 2" x 4' wood post
No. 4:	Southwest Corner	S.W. Corner MCP 159	2" x 2" x 4' wood post

As erected on the ground, each corner monument is marked as described above by scribed metal tags.

The work of location consisted of making a claim map as provided in NRS 517.040. The tie from the claim block to a fixed point is depicted on the location map included with this filing.

The undersigned hereby affirms that there is no Social Security number contained in this document.

Dated this 16th day of January, 2012

SIGNATURE OF LOCATOR:

By: H. H. Tonking
H. H. Tonking, Agent

DOC # 0219814

02/24/2012 04:06 PM

Official Record
Recording requested By
TONKIN SPRINGS LLC

Eureka County - NV
Mike Rebaleati - Recorder
Fee \$22.50 Page 1 of 1
RPTT: Recorded By: FES
Book- 529 Page- 0159

**CERTIFICATE OF LOCATION
LODE MINING CLAIM**

TO ALL WHOM IT MAY CONCERN:

The undersigned hereby certifies that he has caused to be located the
MCP 160 Lode Mining Claim in the following quarter sections(s):



<u>1/4</u>	<u>Section</u>	<u>Township</u>	<u>Range</u>	<u>Meridian</u>
NW	26	23 NORTH	48 EAST	MDB&M
NE	26	23 NORTH	48 EAST	MDB&M

In Eureka County, Nevada, on the 3 day of December, 2011.

RECORDER'S STAMP

Name and mailing address of locator is: Tonkin Springs LLC
1585 Meadow Wood Lane, Suite 3
Reno, NV 89502

The Claim is approximately 1500 feet long and 600 feet wide, such that 1490 feet are claimed in a East direction and 10 feet in a West direction from the point of discovery (monument of location), at which the Notice of Location was posted, together with 300 feet on each side of the monument of location and center line of the Claim. The general course of the lode or vein is from the East to the West direction.

The number, location and markings on each corner monument are as follows:

<u>Corner</u>	<u>Location</u>	<u>Markings</u>	<u>Description</u>
No. 1:	Northwest Corner	N.W. Corner MCP 160	2" x 2" x 4' wood post
No. 2:	Northeast Corner	N.E. Corner MCP 160	2" x 2" x 4' wood post
No. 3:	Southeast Corner	S.E. Corner MCP 160	2" x 2" x 4' wood post
No. 4:	Southwest Corner	S.W. Corner MCP 160	2" x 2" x 4' wood post

As erected on the ground, each corner monument is marked as described above by scribed metal tags.

The work of location consisted of making a claim map as provided in NRS 517.040. The tie from the claim block to a fixed point is depicted on the location map included with this filing.

The undersigned hereby affirms that there is no Social Security number contained in this document.

Dated this 16th day of January, 2012

SIGNATURE OF LOCATOR:

By: [Signature]
H. H. Tonking, Agent

1067345 BLM
1150
1067345 2/24/12

CERTIFICATE OF LOCATION
LODE MINING CLAIM

TO ALL WHOM IT MAY CONCERN:

The undersigned hereby certifies that he has caused to be located the
MCP 161 Lode Mining Claim in the following quarter sections(s):



<u>1/4</u>	<u>Section</u>	<u>Township</u>	<u>Range</u>	<u>Meridian</u>
NW	26	23 NORTH	48 EAST	MDB&M
_____	_____	_____	_____	_____
_____	_____	_____	_____	_____
_____	_____	_____	_____	_____

In Eureka County, Nevada, on the 3 day of December, 2011.

RECORDER'S STAMP

Name and mailing address of locator is: Tonkin Springs LLC
1585 Meadow Wood Lane, Suite 3
Reno, NV 89502

The Claim is approximately 1500 feet long and 600 feet wide, such that 10 feet are claimed in a East direction and 1490 feet in a West direction from the point of discovery (monument of location), at which the Notice of Location was posted, together with 300 feet on each side of the monument of location and center line of the Claim. The general course of the lode or vein is from the East to the West direction.

The number, location and markings on each corner monument are as follows:

<u>Corner</u>	<u>Location</u>	<u>Markings</u>	<u>Description</u>
No. 1:	Northwest Corner	N.W. Corner MCP 161	2" x 2" x 4' wood post
No. 2:	Northeast Corner	N.E. Corner MCP 161	2" x 2" x 4' wood post
No. 3:	Southeast Corner	S.E. Corner MCP 161	2" x 2" x 4' wood post
No. 4:	Southwest Corner	S.W. Corner MCP 161	2" x 2" x 4' wood post


As erected on the ground, each corner monument is marked as described above by scribed metal tags.

The work of location consisted of making a claim map as provided in NRS 517.040. The tie from the claim block to a fixed point is depicted on the location map included with this filing.

The undersigned hereby affirms that there is no Social Security number contained in this document.

Dated this 16th day of January, 2012

SIGNATURE OF LOCATOR:

By: 
H. H. Tonking, Agent

**CERTIFICATE OF LOCATION
LODE MINING CLAIM**

TO ALL WHOM IT MAY CONCERN:

The undersigned hereby certifies that he has caused to be located the
MCP 162 Lode Mining Claim in the following quarter sections(s):



0219816

<u>1/4</u>	<u>Section</u>	<u>Township</u>	<u>Range</u>	<u>Meridian</u>
NW	26	23 NORTH	48 EAST	MDB&M
NE	26	23 NORTH	48 EAST	MDB&M
_____	_____	_____	_____	_____
_____	_____	_____	_____	_____

In Eureka County, Nevada, on the 3 day of December, 2011.

RECORDER'S STAMP

Name and mailing address of locator is: Tonkin Springs LLC
1585 Meadow Wood Lane, Suite 3
Reno, NV 89502

The Claim is approximately 1500 feet long and 600 feet wide, such that 1490 feet are claimed in a East direction and 10 feet in a West direction from the point of discovery (monument of location), at which the Notice of Location was posted, together with 300 feet on each side of the monument of location and center line of the Claim. The general course of the lode or vein is from the East to the West direction.

The number, location and markings on each corner monument are as follows:

<u>Corner</u>	<u>Location</u>	<u>Markings</u>	<u>Description</u>
No. 1:	Northwest Corner	N.W. Corner MCP 162	2" x 2" x 4' wood post
No. 2:	Northeast Corner	N.E. Corner MCP 162	2" x 2" x 4' wood post
No. 3:	Southeast Corner	S.E. Corner MCP 162	2" x 2" x 4' wood post
No. 4:	Southwest Corner	S.W. Corner MCP 162	2" x 2" x 4' wood post

As erected on the ground, each corner monument is marked as described above by scribed metal tags.

The work of location consisted of making a claim map as provided in NRS 517.040. The tie from the claim block to a fixed point is depicted on the location map included with this filing.

The undersigned hereby affirms that there is no Social Security number contained in this document.

Dated this 16th day of January, 2012

SIGNATURE OF LOCATOR:

By: [Signature]
H. H. Tonking, Agent

**CERTIFICATE OF LOCATION
LODE MINING CLAIM**

TO ALL WHOM IT MAY CONCERN:

The undersigned hereby certifies that he has caused to be located the
MCP 163 Lode Mining Claim in the following quarter sections(s):



<u>1/4</u>	<u>Section</u>	<u>Township</u>	<u>Range</u>	<u>Meridian</u>
NW	26	23 NORTH	48 EAST	MDB&M
SW	26	23 NORTH	48 EAST	MDB&M
_____	_____	_____	_____	_____
_____	_____	_____	_____	_____

In Eureka County, Nevada, on the 3 day of December, 2011.

RECORDER'S STAMP

Name and mailing address of locator is: Tonkin Springs LLC
1585 Meadow Wood Lane, Suite 3
Reno, NV 89502

The Claim is approximately 1500 feet long and 600 feet wide, such that 10 feet are claimed in a East direction and 1490 feet in a West direction from the point of discovery (monument of location), at which the Notice of Location was posted, together with 300 feet on each side of the monument of location and center line of the Claim. The general course of the lode or vein is from the East to the West direction.

The number, location and markings on each corner monument are as follows:

<u>Corner</u>	<u>Location</u>	<u>Markings</u>	<u>Description</u>
No. 1:	Northwest Corner	N.W. Corner MCP 163	2" x 2" x 4' wood post
No. 2:	Northeast Corner	N.E. Corner MCP 163	2" x 2" x 4' wood post
No. 3:	Southeast Corner	S.E. Corner MCP 163	2" x 2" x 4' wood post
No. 4:	Southwest Corner	S.W. Corner MCP 163	2" x 2" x 4' wood post

As erected on the ground, each corner monument is marked as described above by scribed metal tags.

The work of location consisted of making a claim map as provided in NRS 517.040. The tie from the claim block to a fixed point is depicted on the location map included with this filing.

The undersigned hereby affirms that there is no Social Security number contained in this document.

Dated this 16th day of January, 2012

SIGNATURE OF LOCATOR:

By: [Signature]
H. H. Tonking, Agent

**CERTIFICATE OF LOCATION
LODE MINING CLAIM**

TO ALL WHOM IT MAY CONCERN:

The undersigned hereby certifies that he has caused to be located the
MCP 164 Lode Mining Claim in the following quarter sections(s):



<u>1/4</u>	<u>Section</u>	<u>Township</u>	<u>Range</u>	<u>Meridian</u>
NW	26	23 NORTH	48 EAST	MDB&M
NE	26	23 NORTH	48 EAST	MDB&M
SW	26	23 NORTH	48 EAST	MDB&M
SE	26	23 NORTH	48 EAST	MDB&M

In Eureka County, Nevada, on the 3 day of December, 2011.

RECORDER'S STAMP

Name and mailing address of locator is: Tonkin Springs LLC
1585 Meadow Wood Lane, Suite 3
Reno, NV 89502

The Claim is approximately 1500 feet long and 600 feet wide, such that 1490 feet are claimed in a East direction and 10 feet in a West direction from the point of discovery (monument of location), at which the Notice of Location was posted, together with 300 feet on each side of the monument of location and center line of the Claim. The general course of the lode or vein is from the East to the West direction.

The number, location and markings on each corner monument are as follows:

<u>Corner</u>	<u>Location</u>	<u>Markings</u>	<u>Description</u>
No. 1:	Northwest Corner	N.W. Corner MCP 164	2" x 2" x 4' wood post
No. 2:	Northeast Corner	N.E. Corner MCP 164	2" x 2" x 4' wood post
No. 3:	Southeast Corner	S.E. Corner MCP 164	2" x 2" x 4' wood post
No. 4:	Southwest Corner	S.W. Corner MCP 164	2" x 2" x 4' wood post


As erected on the ground, each corner monument is marked as described above by scribed metal tags.

The work of location consisted of making a claim map as provided in NRS 517.040. The tie from the claim block to a fixed point is depicted on the location map included with this filing.

The undersigned hereby affirms that there is no Social Security number contained in this document.

Dated this 16th day of January, 2012

SIGNATURE OF LOCATOR:

By: 
H. H. Tonking, Agent

**CERTIFICATE OF LOCATION
LODE MINING CLAIM**

TO ALL WHOM IT MAY CONCERN:

The undersigned hereby certifies that he has caused to be located the
MCP 165 Lode Mining Claim in the following quarter sections(s):



<u>1/4</u>	<u>Section</u>	<u>Township</u>	<u>Range</u>	<u>Meridian</u>
SW	26	23 NORTH	48 EAST	MDB&M
_____	_____	_____	_____	_____
_____	_____	_____	_____	_____
_____	_____	_____	_____	_____

In Eureka County, Nevada, on the 3 day of December, 2011.

RECORDER'S STAMP

Name and mailing address of locator is: Tonkin Springs LLC
1585 Meadow Wood Lane, Suite 3
Reno, NV 89502

The Claim is approximately 1500 feet long and 600 feet wide, such that 10 feet are claimed in a East direction and 1490 feet in a West direction from the point of discovery (monument of location), at which the Notice of Location was posted, together with 300 feet on each side of the monument of location and center line of the Claim. The general course of the lode or vein is from the East to the West direction.

The number, location and markings on each corner monument are as follows:

<u>Corner</u>	<u>Location</u>	<u>Markings</u>	<u>Description</u>
No. 1:	Northwest Corner	N.W. Corner MCP 165	2" x 2" x 4' wood post
No. 2:	Northeast Corner	N.E. Corner MCP 165	2" x 2" x 4' wood post
No. 3:	Southeast Corner	S.E. Corner MCP 165	2" x 2" x 4' wood post
No. 4:	Southwest Corner	S.W. Corner MCP 165	2" x 2" x 4' wood post


As erected on the ground, each corner monument is marked as described above by scribed metal tags.

The work of location consisted of making a claim map as provided in NRS 517.040. The tie from the claim block to a fixed point is depicted on the location map included with this filing.

The undersigned hereby affirms that there is no Social Security number contained in this document.

Dated this 16th day of January, 2012

SIGNATURE OF LOCATOR:

By: 
H. H. Tonking, Agent

Official Record

Recording requested By
TONKIN SPRINGS LLC

Eureka County - NV
Mike Rebaleati - Recorder

Fee: \$22.50 Page 1 of 1
RPTT: Recorded By: FES
Book- 529 Page- 0165

CERTIFICATE OF LOCATION
LODE MINING CLAIM

TO ALL WHOM IT MAY CONCERN:

The undersigned hereby certifies that he has caused to be located the
MCP 166 Lode Mining Claim in the following quarter sections(s):



<u>1/4</u>	<u>Section</u>	<u>Township</u>	<u>Range</u>	<u>Meridian</u>
SW	26	23 NORTH	48 EAST	MDB&M
SE	26	23 NORTH	48 EAST	MDB&M

In Eureka County, Nevada, on the 3 day of December, 2011.

RECORDER'S STAMP

Name and mailing address of locator is: Tonkin Springs LLC
1585 Meadow Wood Lane, Suite 3
Reno, NV 89502

The Claim is approximately 1500 feet long and 600 feet wide, such that 1490 feet are claimed in a East direction and 10 feet in a West direction from the point of discovery (monument of location), at which the Notice of Location was posted, together with 300 feet on each side of the monument of location and center line of the Claim. The general course of the lode or vein is from the East to the West direction.

The number, location and markings on each corner monument are as follows:

<u>Corner</u>	<u>Location</u>	<u>Markings</u>	<u>Description</u>
No. 1:	Northwest Corner	N.W. Corner MCP 166	2" x 2" x 4' wood post
No. 2:	Northeast Corner	N.E. Corner MCP 166	2" x 2" x 4' wood post
No. 3:	Southeast Corner	S.E. Corner MCP 166	2" x 2" x 4' wood post
No. 4:	Southwest Corner	S.W. Corner MCP 166	2" x 2" x 4' wood post


As erected on the ground, each corner monument is marked as described above by scribed metal tags.

The work of location consisted of making a claim map as provided in NRS 517.040. The tie from the claim block to a fixed point is depicted on the location map included with this filing.

The undersigned hereby affirms that there is no Social Security number contained in this document.

Dated this 16th day of January, 2012

SIGNATURE OF LOCATOR:

By: 
H. H. Tonking, Agent

CERTIFICATE OF LOCATION
LODE MINING CLAIM

TO ALL WHOM IT MAY CONCERN:

The undersigned hereby certifies that he has caused to be located the
MCP 167 Lode Mining Claim in the following quarter sections(s):



<u>1/4</u>	<u>Section</u>	<u>Township</u>	<u>Range</u>	<u>Meridian</u>
SW	26	23 NORTH	48 EAST	MDB&M
_____	_____	_____	_____	_____
_____	_____	_____	_____	_____
_____	_____	_____	_____	_____

In Eureka County, Nevada, on the 3 day of December, 2011.

RECORDER'S STAMP

Name and mailing address of locator is: Tonkin Springs LLC
1585 Meadow Wood Lane, Suite 3
Reno, NV 89502

The Claim is approximately 1500 feet long and 600 feet wide, such that 10 feet are claimed in a East direction and 1490 feet in a West direction from the point of discovery (monument of location), at which the Notice of Location was posted, together with 300 feet on each side of the monument of location and center line of the Claim. The general course of the lode or vein is from the East to the West direction.

The number, location and markings on each corner monument are as follows:

<u>Corner</u>	<u>Location</u>	<u>Markings</u>	<u>Description</u>
No. 1:	Northwest Corner	N.W. Corner MCP 167	2" x 2" x 4' wood post
No. 2:	Northeast Corner	N.E. Corner MCP 167	2" x 2" x 4' wood post
No. 3:	Southeast Corner	S.E. Corner MCP 167	2" x 2" x 4' wood post
No. 4:	Southwest Corner	S.W. Corner MCP 167	2" x 2" x 4' wood post

As erected on the ground, each corner monument is marked as described above by scribed metal tags.

The work of location consisted of making a claim map as provided in NRS 517.040. The tie from the claim block to a fixed point is depicted on the location map included with this filing.

The undersigned hereby affirms that there is no Social Security number contained in this document.

Dated this 16th day of January, 2012

SIGNATURE OF LOCATOR:

By:
H. H. Tonking, Agent

CERTIFICATE OF LOCATION
LODE MINING CLAIM

TO ALL WHOM IT MAY CONCERN:

The undersigned hereby certifies that he has caused to be located the
MCP 168 Lode Mining Claim in the following quarter sections(s):



<u>1/4</u>	<u>Section</u>	<u>Township</u>	<u>Range</u>	<u>Meridian</u>
SW	26	23 NORTH	48 EAST	MDB&M
SE	26	23 NORTH	48 EAST	MDB&M

In Eureka County, Nevada, on the 3 day of December, 2011.

RECORDER'S STAMP

Name and mailing address of locator is: Tonkin Springs LLC
1585 Meadow Wood Lane, Suite 3
Reno, NV 89502

The Claim is approximately 1500 feet long and 600 feet wide, such that 1490 feet are claimed in a East direction and 10 feet in a West direction from the point of discovery (monument of location), at which the Notice of Location was posted, together with 300 feet on each side of the monument of location and center line of the Claim. The general course of the lode or vein is from the East to the West direction.

The number, location and markings on each corner monument are as follows:

<u>Corner</u>	<u>Location</u>	<u>Markings</u>	<u>Description</u>
No. 1:	Northwest Corner	N.W. Corner MCP 168	2" x 2" x 4' wood post
No. 2:	Northeast Corner	N.E. Corner MCP 168	2" x 2" x 4' wood post
No. 3:	Southeast Corner	S.E. Corner MCP 168	2" x 2" x 4' wood post
No. 4:	Southwest Corner	S.W. Corner MCP 168	2" x 2" x 4' wood post


As erected on the ground, each corner monument is marked as described above by scribed metal tags.

The work of location consisted of making a claim map as provided in NRS 517.040. The tie from the claim block to a fixed point is depicted on the location map included with this filing.

The undersigned hereby affirms that there is no Social Security number contained in this document.

Dated this 16th day of January, 2012

SIGNATURE OF LOCATOR:

By: 
H. H. Tenking, Agent

**CERTIFICATE OF LOCATION
LODE MINING CLAIM**

TO ALL WHOM IT MAY CONCERN:

The undersigned hereby certifies that he has caused to be located the
MCP 169 Lode Mining Claim in the following quarter sections(s):



<u>1/4</u>	<u>Section</u>	<u>Township</u>	<u>Range</u>	<u>Meridian</u>
SW	26	23 NORTH	48 EAST	MDB&M
_____	_____	_____	_____	_____
_____	_____	_____	_____	_____
_____	_____	_____	_____	_____

In Eureka County, Nevada, on the 3 day of December, 2011.

RECORDER'S STAMP

Name and mailing address of locator is: Tonkin Springs LLC
1585 Meadow Wood Lane, Suite 3
Reno, NV 89502

The Claim is approximately 1500 feet long and 600 feet wide, such that 10 feet are claimed in a East direction and 1490 feet in a West direction from the point of discovery (monument of location), at which the Notice of Location was posted, together with 300 feet on each side of the monument of location and center line of the Claim. The general course of the lode or vein is from the East to the West direction.

The number, location and markings on each corner monument are as follows:

<u>Corner</u>	<u>Location</u>	<u>Markings</u>	<u>Description</u>
No. 1:	Northwest Corner	N.W. Corner MCP 169	2" x 2" x 4' wood post
No. 2:	Northeast Corner	N.E. Corner MCP 169	2" x 2" x 4' wood post
No. 3:	Southeast Corner	S.E. Corner MCP 169	2" x 2" x 4' wood post
No. 4:	Southwest Corner	S.W. Corner MCP 169	2" x 2" x 4' wood post

As erected on the ground, each corner monument is marked as described above by scribed metal tags.

The work of location consisted of making a claim map as provided in NRS 517.040. The tie from the claim block to a fixed point is depicted on the location map included with this filing.

The undersigned hereby affirms that there is no Social Security number contained in this document.

Dated this 16th day of January, 2012

SIGNATURE OF LOCATOR:

By: [Signature]
H. H. Ponking, Agent

**CERTIFICATE OF LOCATION
LODE MINING CLAIM**

TO ALL WHOM IT MAY CONCERN:

The undersigned hereby certifies that he has caused to be located the
MCP 170 Lode Mining Claim in the following quarter sections(s).



<u>1/4</u>	<u>Section</u>	<u>Township</u>	<u>Range</u>	<u>Meridian</u>
SW	26	23 NORTH	48 EAST	MDB&M
SE	26	23 NORTH	48 EAST	MDB&M

In Eureka County, Nevada, on the 3 day of December, 2011.

RECORDER'S STAMP

Name and mailing address of locator is: Tonkin Springs LLC
1585 Meadow Wood Lane, Suite 3
Reno, NV 89502

The Claim is approximately 1500 feet long and 600 feet wide, such that 1490 feet are claimed in a East direction and 10 feet in a West direction from the point of discovery (monument of location), at which the Notice of Location was posted, together with 300 feet on each side of the monument of location and center line of the Claim. The general course of the lode or vein is from the East to the West direction.

The number, location and markings on each corner monument are as follows:

<u>Corner</u>	<u>Location</u>	<u>Markings</u>	<u>Description</u>
No. 1:	Northwest Corner	N.W. Corner MCP 170	2" x 2" x 4' wood post
No. 2:	Northeast Corner	N.E. Corner MCP 170	2" x 2" x 4' wood post
No. 3:	Southeast Corner	S.E. Corner MCP 170	2" x 2" x 4' wood post
No. 4:	Southwest Corner	S.W. Corner MCP 170	2" x 2" x 4' wood post

As erected on the ground, each corner monument is marked as described above by scribed metal tags.

The work of location consisted of making a claim map as provided in NRS 517.040. The tie from the claim block to a fixed point is depicted on the location map included with this filing.

The undersigned hereby affirms that there is no Social Security number contained in this document.

Dated this 16th day of January, 2012

SIGNATURE OF LOCATOR:

By: [Signature]
H. H. Tonking, Agent

**CERTIFICATE OF LOCATION
LODE MINING CLAIM**

TO ALL WHOM IT MAY CONCERN:

The undersigned hereby certifies that he has caused to be located the
MCP 171 Lode Mining Claim in the following quarter sections(s):



<u>1/4</u>	<u>Section</u>	<u>Township</u>	<u>Range</u>	<u>Meridian</u>
SW	26	23 NORTH	48 EAST	MDB&M
NW	35	23 NORTH	48 EAST	MDB&M
_____	_____	_____	_____	_____
_____	_____	_____	_____	_____

In Eureka County, Nevada, on the 3 day of December, 2011.

RECORDER'S STAMP

Name and mailing address of locator is: Tonkin Springs LLC
1585 Meadow Wood Lane, Suite 3
Reno, NV 89502

The Claim is approximately 1500 feet long and 600 feet wide, such that 10 feet are claimed in a East direction and 1490 feet in a West direction from the point of discovery (monument of location), at which the Notice of Location was posted, together with 300 feet on each side of the monument of location and center line of the Claim. The general course of the lode or vein is from the East to the West direction.

The number, location and markings on each corner monument are as follows:

<u>Corner</u>	<u>Location</u>	<u>Markings</u>	<u>Description</u>
No. 1:	Northwest Corner	N.W. Corner MCP 171	2" x 2" x 4' wood post
No. 2:	Northeast Corner	N.E. Corner MCP 171	2" x 2" x 4' wood post
No. 3:	Southeast Corner	S.E. Corner MCP 171	2" x 2" x 4' wood post
No. 4:	Southwest Corner	S.W. Corner MCP 171	2" x 2" x 4' wood post

As erected on the ground, each corner monument is marked as described above by scribed metal tags.

The work of location consisted of making a claim map as provided in NRS 517.040. The tie from the claim block to a fixed point is depicted on the location map included with this filing.

The undersigned hereby affirms that there is no Social Security number contained in this document.

Dated this 16th day of January, 2012

SIGNATURE OF LOCATOR:

By: [Signature]
H. H. Tenking, Agent

CERTIFICATE OF LOCATION
LODE MINING CLAIM

TO ALL WHOM IT MAY CONCERN:

The undersigned hereby certifies that he has caused to be located the
MCP 172 Lode Mining Claim in the following quarter sections(s):



<u>1/4</u>	<u>Section</u>	<u>Township</u>	<u>Range</u>	<u>Meridian</u>
SW	26	23 NORTH	48 EAST	MDB&M
SE	26	23 NORTH	48 EAST	MDB&M
NW	35	23 NORTH	48 EAST	MDB&M
NE	35	23 NORTH	48 EAST	MDB&M

In Eureka County, Nevada, on the 3 day of December, 2011.

RECORDER'S STAMP

Name and mailing address of locator is: Tonkin Springs LLC
1585 Meadow Wood Lane, Suite 3
Reno, NV 89502

The Claim is approximately 1500 feet long and 600 feet wide, such that 1490 feet are claimed in a East direction and 10 feet in a West direction from the point of discovery (monument of location), at which the Notice of Location was posted, together with 300 feet on each side of the monument of location and center line of the Claim. The general course of the lode or vein is from the East to the West direction.

The number, location and markings on each corner monument are as follows:

<u>Corner</u>	<u>Location</u>	<u>Markings</u>	<u>Description</u>
No. 1:	Northwest Corner	N.W. Corner MCP 172	2" x 2" x 4' wood post
No. 2:	Northeast Corner	N.E. Corner MCP 172	2" x 2" x 4' wood post
No. 3:	Southeast Corner	S.E. Corner MCP 172	2" x 2" x 4' wood post
No. 4:	Southwest Corner	S.W. Corner MCP 172	2" x 2" x 4' wood post

As erected on the ground, each corner monument is marked as described above by scribed metal tags.

The work of location consisted of making a claim map as provided in NRS 517.040. The tie from the claim block to a fixed point is depicted on the location map included with this filing.

The undersigned hereby affirms that there is no Social Security number contained in this document.

Dated this 16th day of January, 2012

SIGNATURE OF LOCATOR:

By: H. H. Tonking
H. H. Tonking, Agent

DOC # 0219827

02/20/2012

04:06 PM

Official Record

Recording requested By
TONKIN SPRINGS LLC

Eureka County - NV
Mike Rebaleati - Recorder

Fee: \$22.50

Page 1 of 1

RPTT:

Recorded By: FES

Book- 529 Page- 0172

**CERTIFICATE OF LOCATION
LODE MINING CLAIM**

TO ALL WHOM IT MAY CONCERN:

The undersigned hereby certifies that he has caused to be located the
MCP 173 Lode Mining Claim in the following quarter sections(s):



<u>1/4</u>	<u>Section</u>	<u>Township</u>	<u>Range</u>	<u>Meridian</u>
NE	23	23 NORTH	48 EAST	MDB&M
_____	_____	_____	_____	_____
_____	_____	_____	_____	_____
_____	_____	_____	_____	_____

In Eureka County, Nevada, on the 2 day of December, 2011.

RECORDER'S STAMP

Name and mailing address of locator is: Tonkin Springs LLC
1585 Meadow Wood Lane, Suite 3
Reno, NV 89502

The Claim is approximately 1500 feet long and 600 feet wide, such that 10 feet are claimed in a East direction and 1490 feet in a West direction from the point of discovery (monument of location), at which the Notice of Location was posted, together with 300 feet on each side of the monument of location and center line of the Claim. The general course of the lode or vein is from the East to the West direction.

The number, location and markings on each corner monument are as follows:

<u>Corner</u>	<u>Location</u>	<u>Markings</u>	<u>Description</u>
No. 1:	Northwest Corner	N.W. Corner MCP 173	2" x 2" x 4' wood post
No. 2:	Northeast Corner	N.E. Corner MCP 173	2" x 2" x 4' wood post
No. 3:	Southeast Corner	S.E. Corner MCP 173	2" x 2" x 4' wood post
No. 4:	Southwest Corner	S.W. Corner MCP 173	2" x 2" x 4' wood post

As erected on the ground, each corner monument is marked as described above by scribed metal tags.

The work of location consisted of making a claim map as provided in NRS 517.040. The tie from the claim block to a fixed point is depicted on the location map included with this filing.

The undersigned hereby affirms that there is no Social Security number contained in this document.

Dated this 16th day of January, 2012

SIGNATURE OF LOCATOR:

By: [Signature]
H. H. Tonking, Agent

DOC # 0219828

02/24/2012

04:06 PM

Official Record

Recording requested By
TONKIN SPRINGS LLC

Eureka County - NV

Mike Rebaleati - Recorder

Fee: \$22.50

Page 1 of 1

RPTT:

Recorded By: FES

Book- 529

Page- 0173

CERTIFICATE OF LOCATION
LODE MINING CLAIM

TO ALL WHOM IT MAY CONCERN:

The undersigned hereby certifies that he has caused to be located the
MCP 174 Lode Mining Claim in the following quarter sections(s):



<u>1/4</u>	<u>Section</u>	<u>Township</u>	<u>Range</u>	<u>Meridian</u>
NE	23	23 NORTH	48 EAST	MDB&M
NW	24	23 NORTH	48 EAST	MDB&M

In Eureka County, Nevada, on the 2 day of December, 2011.

RECORDER'S STAMP

Name and mailing address of locator is: Tonkin Springs LLC
1585 Meadow Wood Lane, Suite 3
Reno, NV 89502

The Claim is approximately 1500 feet long and 600 feet wide, such that 1490 feet are claimed in a East direction and 10 feet in a West direction from the point of discovery (monument of location), at which the Notice of Location was posted, together with 300 feet on each side of the monument of location and center line of the Claim. The general course of the lode or vein is from the East to the West direction.

The number, location and markings on each corner monument are as follows:

<u>Corner</u>	<u>Location</u>	<u>Markings</u>	<u>Description</u>
No. 1:	Northwest Corner	N.W. Corner MCP 174	2" x 2" x 4' wood post
No. 2:	Northeast Corner	N.E. Corner MCP 174	2" x 2" x 4' wood post
No. 3:	Southeast Corner	S.E. Corner MCP 174	2" x 2" x 4' wood post
No. 4:	Southwest Corner	S.W. Corner MCP 174	2" x 2" x 4' wood post


As erected on the ground, each corner monument is marked as described above by scribed metal tags.

The work of location consisted of making a claim map as provided in NRS 517.040. The tie from the claim block to a fixed point is depicted on the location map included with this filing.

The undersigned hereby affirms that there is no Social Security number contained in this document.

Dated this 16th day of January, 2012

SIGNATURE OF LOCATOR:

By: 
H. H. Tonking, Agent

Official Record
Recording requested By
TONKIN SPRINGS LLC

Eureka County - NV
Mike Rebaleati - Recorder
Fee: \$22.50 Page 1 of 1
RPTT: Recorded By: FES
Book- 529 Page- 0174

**CERTIFICATE OF LOCATION
LODE MINING CLAIM**

TO ALL WHOM IT MAY CONCERN:

The undersigned hereby certifies that he has caused to be located the MCP 175 Lode Mining Claim in the following quarter sections(s)



<u>1/4</u>	<u>Section</u>	<u>Township</u>	<u>Range</u>	<u>Meridian</u>
NE	23	23 NORTH	48 EAST	MDB&M
SE	23	23 NORTH	48 EAST	MDB&M

In Eureka County, Nevada, on the 2 day of December, 2011.

RECORDER'S STAMP

Name and mailing address of locator is: Tonkin Springs LLC
1585 Meadow Wood Lane, Suite 3
Reno, NV 89502

The Claim is approximately 1500 feet long and 600 feet wide, such that 10 feet are claimed in a East direction and 1490 feet in a West direction from the point of discovery (monument of location), at which the Notice of Location was posted, together with 300 feet on each side of the monument of location and center line of the Claim. The general course of the lode or vein is from the East to the West direction.

The number, location and markings on each corner monument are as follows:

<u>Corner</u>	<u>Location</u>	<u>Markings</u>	<u>Description</u>
No. 1:	Northwest Corner	N.W. Corner MCP 175	2" x 2" x 4' wood post
No. 2:	Northeast Corner	N.E. Corner MCP 175	2" x 2" x 4' wood post
No. 3:	Southeast Corner	S.E. Corner MCP 175	2" x 2" x 4' wood post
No. 4:	Southwest Corner	S.W. Corner MCP 175	2" x 2" x 4' wood post


As erected on the ground, each corner monument is marked as described above by scribed metal tags.

The work of location consisted of making a claim map as provided in NRS 517.040. The tie from the claim block to a fixed point is depicted on the location map included with this filing.

The undersigned hereby affirms that there is no Social Security number contained in this document.

Dated this 16th day of January, 2012

SIGNATURE OF LOCATOR:

By: 
H. H. Tonking, Agent

**CERTIFICATE OF LOCATION
LODE MINING CLAIM**

TO ALL WHOM IT MAY CONCERN:

The undersigned hereby certifies that he has caused to be located the
MCP 176 Lode Mining Claim in the following quarter sections(s):



0219830

<u>1/4</u>	<u>Section</u>	<u>Township</u>	<u>Range</u>	<u>Meridian</u>
NE	23	23 NORTH	48 EAST	MDB&M
SE	23	23 NORTH	48 EAST	MDB&M
NW	24	23 NORTH	48 EAST	MDB&M
SW	24	23 NORTH	48 EAST	MDB&M

In Eureka County, Nevada, on the 2 day of December, 2011.

RECORDER'S STAMP

Name and mailing address of locator is: Tonkin Springs LLC
1585 Meadow Wood Lane, Suite 3
Reno, NV 89502

The Claim is approximately 1500 feet long and 600 feet wide, such that 1490 feet are claimed in a East direction and 10 feet in a West direction from the point of discovery (monument of location), at which the Notice of Location was posted, together with 300 feet on each side of the monument of location and center line of the Claim. The general course of the lode or vein is from the East to the West direction.

The number, location and markings on each corner monument are as follows:

<u>Corner</u>	<u>Location</u>	<u>Markings</u>	<u>Description</u>
No. 1:	Northwest Corner	N.W. Corner MCP 176	2" x 2" x 4' wood post
No. 2:	Northeast Corner	N.E. Corner MCP 176	2" x 2" x 4' wood post
No. 3:	Southeast Corner	S.E. Corner MCP 176	2" x 2" x 4' wood post
No. 4:	Southwest Corner	S.W. Corner MCP 176	2" x 2" x 4' wood post


As erected on the ground, each corner monument is marked as described above by scribed metal tags.

The work of location consisted of making a claim map as provided in NRS 517.040. The tie from the claim block to a fixed point is depicted on the location map included with this filing.

The undersigned hereby affirms that there is no Social Security number contained in this document.

Dated this 16th day of January, 2012

SIGNATURE OF LOCATOR:

By: 
H. H. Tonking, Agent

DOC # 0219831

02/24/2012 04:06 PM

Official Record

Recording requested By
TONKIN SPRINGS LLC

Eureka County - NV

Mike Rebaleati - Recorder

Fee: \$22.50

Page 1 of 1

RPTT

Recorded By: FES

Book- 529 Page- 0176

**CERTIFICATE OF LOCATION
LODE MINING CLAIM**

TO ALL WHOM IT MAY CONCERN:

The undersigned hereby certifies that he has caused to be located the
MCP 177 Lode Mining Claim in the following quarter sections(s):



<u>1/4</u>	<u>Section</u>	<u>Township</u>	<u>Range</u>	<u>Meridian</u>
SE	23	23 NORTH	48 EAST	MDB&M
_____	_____	_____	_____	_____
_____	_____	_____	_____	_____
_____	_____	_____	_____	_____

In Eureka County, Nevada, on the 2 day of December, 2011.

RECORDER'S STAMP

Name and mailing address of locator is: Tonkin Springs LLC
1585 Meadow Wood Lane, Suite 3
Reno, NV 89502

The Claim is approximately 1500 feet long and 600 feet wide, such that 10 feet are claimed in a East direction and 1490 feet in a West direction from the point of discovery (monument of location), at which the Notice of Location was posted, together with 300 feet on each side of the monument of location and center line of the Claim. The general course of the lode or vein is from the East to the West direction.

The number, location and markings on each corner monument are as follows:

<u>Corner</u>	<u>Location</u>	<u>Markings</u>	<u>Description</u>
No. 1:	Northwest Corner	N.W. Corner MCP 177	2" x 2" x 4' wood post
No. 2:	Northeast Corner	N.E. Corner MCP 177	2" x 2" x 4' wood post
No. 3:	Southeast Corner	S.E. Corner MCP 177	2" x 2" x 4' wood post
No. 4:	Southwest Corner	S.W. Corner MCP 177	2" x 2" x 4' wood post

As erected on the ground, each corner monument is marked as described above by scribed metal tags.

The work of location consisted of making a claim map as provided in NRS 517.040. The tie from the claim block to a fixed point is depicted on the location map included with this filing.

The undersigned hereby affirms that there is no Social Security number contained in this document.

Dated this 16th day of January, 2012

SIGNATURE OF LOCATOR:

By: [Signature]
H. H. Tonking, Agent

REC NUSO-BLM 23-FEB-12 NMC 1067362 ~~1067363~~ BLM NUSO 2/24/12

**CERTIFICATE OF LOCATION
LODE MINING CLAIM**

TO ALL WHOM IT MAY CONCERN:

The undersigned hereby certifies that he has caused to be located the
MCP 178 Lode Mining Claim in the following quarter sections(s):



<u>1/4</u>	<u>Section</u>	<u>Township</u>	<u>Range</u>	<u>Meridian</u>
SE	23	23 NORTH	48 EAST	MDB&M
SW	24	23 NORTH	48 EAST	MDB&M
_____	_____	_____	_____	_____
_____	_____	_____	_____	_____

In Eureka County, Nevada, on the 2 day of December, 2011.

RECORDER'S STAMP

Name and mailing address of locator is: Tonkin Springs LLC
1585 Meadow Wood Lane, Suite 3
Reno, NV 89502

The Claim is approximately 1500 feet long and 600 feet wide, such that 1490 feet are claimed in a East direction and 10 feet in a West direction from the point of discovery (monument of location), at which the Notice of Location was posted, together with 300 feet on each side of the monument of location and center line of the Claim. The general course of the lode or vein is from the East to the West direction.

The number, location and markings on each corner monument are as follows:

<u>Corner</u>	<u>Location</u>	<u>Markings</u>	<u>Description</u>
No. 1:	Northwest Corner	N.W. Corner MCP 178	2" x 2" x 4' wood post
No. 2:	Northeast Corner	N.E. Corner MCP 178	2" x 2" x 4' wood post
No. 3:	Southeast Corner	S.E. Corner MCP 178	2" x 2" x 4' wood post
No. 4:	Southwest Corner	S.W. Corner MCP 178	2" x 2" x 4' wood post


As erected on the ground, each corner monument is marked as described above by scribed metal tags.

The work of location consisted of making a claim map as provided in NRS 517.040. The tie from the claim block to a fixed point is depicted on the location map included with this filing.

The undersigned hereby affirms that there is no Social Security number contained in this document.

Dated this 16th day of January, 2012

SIGNATURE OF LOCATOR:

By: 
H. H. Tonking, Agent

**CERTIFICATE OF LOCATION
LODE MINING CLAIM**

TO ALL WHOM IT MAY CONCERN:

The undersigned hereby certifies that he has caused to be located the
MCP 179 Lode Mining Claim in the following quarter sections(s):



<u>1/4</u>	<u>Section</u>	<u>Township</u>	<u>Range</u>	<u>Meridian</u>
SE	23	23 NORTH	48 EAST	MDB&M
_____	_____	_____	_____	_____
_____	_____	_____	_____	_____
_____	_____	_____	_____	_____

In Eureka County, Nevada, on the 2 day of December, 2011.

RECORDER'S STAMP

Name and mailing address of locator is: **Tonkin Springs LLC**
1585 Meadow Wood Lane, Suite 3
Reno, NV 89502

The Claim is approximately 1500 feet long and 600 feet wide, such that 10 feet are claimed in a East direction and 1490 feet in a West direction from the point of discovery (monument of location), at which the Notice of Location was posted, together with 300 feet on each side of the monument of location and center line of the Claim. The general course of the lode or vein is from the East to the West direction.

The number, location and markings on each corner monument are as follows:

<u>Corner</u>	<u>Location</u>	<u>Markings</u>	<u>Description</u>
No. 1:	Northwest Corner	N.W. Corner MCP 179	2" x 2" x 4' wood post
No. 2:	Northeast Corner	N.E. Corner MCP 179	2" x 2" x 4' wood post
No. 3:	Southeast Corner	S.E. Corner MCP 179	2" x 2" x 4' wood post
No. 4:	Southwest Corner	S.W. Corner MCP 179	2" x 2" x 4' wood post


As erected on the ground, each corner monument is marked as described above by scribed metal tags.

The work of location consisted of making a claim map as provided in NRS 517.040. The tie from the claim block to a fixed point is depicted on the location map included with this filing.

The undersigned hereby affirms that there is no Social Security number contained in this document.

Dated this 16th day of January, 2012

SIGNATURE OF LOCATOR:

By: 
H. H. Tonking, Agent

**CERTIFICATE OF LOCATION
LODE MINING CLAIM**

TO ALL WHOM IT MAY CONCERN:

The undersigned hereby certifies that he has caused to be located the MCP 180 Lode Mining Claim in the following quarter sections(s):



<u>1/4</u>	<u>Section</u>	<u>Township</u>	<u>Range</u>	<u>Meridian</u>
SE	23	23 NORTH	48 EAST	MDB&M
SW	24	23 NORTH	48 EAST	MDB&M

In Eureka County, Nevada, on the 2 day of December, 2011.

RECORDER'S STAMP

Name and mailing address of locator is: Tonkin Springs LLC
1585 Meadow Wood Lane, Suite 3
Reno, NV 89502

The Claim is approximately 1500 feet long and 600 feet wide, such that 1490 feet are claimed in a East direction and 10 feet in a West direction from the point of discovery (monument of location), at which the Notice of Location was posted, together with 300 feet on each side of the monument of location and center line of the Claim. The general course of the lode or vein is from the East to the West direction.

The number, location and markings on each corner monument are as follows:

<u>Corner</u>	<u>Location</u>	<u>Markings</u>	<u>Description</u>
No. 1:	Northwest Corner	N.W. Corner MCP 180	2" x 2" x 4' wood post
No. 2:	Northeast Corner	N.E. Corner MCP 180	2" x 2" x 4' wood post
No. 3:	Southeast Corner	S.E. Corner MCP 180	2" x 2" x 4' wood post
No. 4:	Southwest Corner	S.W. Corner MCP 180	2" x 2" x 4' wood post

As erected on the ground, each corner monument is marked as described above by scribed metal tags.

The work of location consisted of making a claim map as provided in NRS 517.040. The tie from the claim block to a fixed point is depicted on the location map included with this filing.

The undersigned hereby affirms that there is no Social Security number contained in this document.

Dated this 16th day of January, 2012

SIGNATURE OF LOCATOR:

By:
H. H. Tonking, Agent

Official Record

Recording requested By
TONKIN SPRINGS LLC

Eureka County - NV

Mike Rebaleati - Recorder

Fee: \$22.50

Page 1 of 1

RPTT:

Recorded By: FES

Book- 529 Page- 0180

CERTIFICATE OF LOCATION
LODE MINING CLAIM

TO ALL WHOM IT MAY CONCERN:

The undersigned hereby certifies that he has caused to be located the
MCP 181 Lode Mining Claim in the following quarter sections(s):



<u>1/4</u>	<u>Section</u>	<u>Township</u>	<u>Range</u>	<u>Meridian</u>
SE	23	23 NORTH	48 EAST	MDB&M
_____	_____	_____	_____	_____
_____	_____	_____	_____	_____
_____	_____	_____	_____	_____

In Eureka County, Nevada, on the 2 day of December, 2011.

RECORDER'S STAMP

Name and mailing address of locator is: Tonkin Springs LLC
1585 Meadow Wood Lane, Suite 3
Reno, NV 89502

The Claim is approximately 1500 feet long and 600 feet wide, such that 10 feet are claimed in a East direction and 1490 feet in a West direction from the point of discovery (monument of location), at which the Notice of Location was posted, together with 300 feet on each side of the monument of location and center line of the Claim. The general course of the lode or vein is from the East to the West direction.

The number, location and markings on each corner monument are as follows:

<u>Corner</u>	<u>Location</u>	<u>Markings</u>	<u>Description</u>
No. 1:	Northwest Corner	N.W. Corner MCP 181	2" x 2" x 4' wood post
No. 2:	Northeast Corner	N.E. Corner MCP 181	2" x 2" x 4' wood post
No. 3:	Southeast Corner	S.E. Corner MCP 181	2" x 2" x 4' wood post
No. 4:	Southwest Corner	S.W. Corner MCP 181	2" x 2" x 4' wood post


As erected on the ground, each corner monument is marked as described above by scribed metal tags.

The work of location consisted of making a claim map as provided in NRS 517.040. The tie from the claim block to a fixed point is depicted on the location map included with this filing.

The undersigned hereby affirms that there is no Social Security number contained in this document.

Dated this 16th day of January, 2012

SIGNATURE OF LOCATOR:

By: 
H. H. Tonking, Agent

Official Record

Recording requested By
TONKIN SPRINGS LLC

Eureka County - NV
Mike Rebaleati - Recorder

Fee: \$22.50 Page 1 of 1
RPTT. Recorded By: FES
Book- 529 Page- 0181

CERTIFICATE OF LOCATION
LODE MINING CLAIM

TO ALL WHOM IT MAY CONCERN:

The undersigned hereby certifies that he has caused to be located the
MCP 182 Lode Mining Claim in the following quarter sections(s):



<u>1/4</u>	<u>Section</u>	<u>Township</u>	<u>Range</u>	<u>Meridian</u>
SE	23	23 NORTH	48 EAST	MDB&M
SW	24	23 NORTH	48 EAST	MDB&M

In Eureka County, Nevada, on the 2 day of December, 2011.

RECORDER'S STAMP

Name and mailing address of locator is: Tonkin Springs LLC
1585 Meadow Wood Lane, Suite 3
Reno, NV 89502

The Claim is approximately 1500 feet long and 600 feet wide, such that 1490 feet are claimed in a East direction and 10 feet in a West direction from the point of discovery (monument of location), at which the Notice of Location was posted, together with 300 feet on each side of the monument of location and center line of the Claim. The general course of the lode or vein is from the East to the West direction.

The number, location and markings on each corner monument are as follows:

<u>Corner</u>	<u>Location</u>	<u>Markings</u>	<u>Description</u>
No. 1:	Northwest Corner	N.W. Corner MCP 182	2" x 2" x 4' wood post
No. 2:	Northeast Corner	N.E. Corner MCP 182	2" x 2" x 4' wood post
No. 3:	Southeast Corner	S.E. Corner MCP 182	2" x 2" x 4' wood post
No. 4:	Southwest Corner	S.W. Corner MCP 182	2" x 2" x 4' wood post


As erected on the ground, each corner monument is marked as described above by scribed metal tags.

The work of location consisted of making a claim map as provided in NRS 517.040. The tie from the claim block to a fixed point is depicted on the location map included with this filing.

The undersigned hereby affirms that there is no Social Security number contained in this document.

Dated this 16th day of January, 2012

SIGNATURE OF LOCATOR:

By: 
H. H. Tonking, Agent

**CERTIFICATE OF LOCATION
LODE MINING CLAIM**

TO ALL WHOM IT MAY CONCERN:

The undersigned hereby certifies that he has caused to be located the
MCP 183 Lode Mining Claim in the following quarter sections(s):



<u>1/4</u>	<u>Section</u>	<u>Township</u>	<u>Range</u>	<u>Meridian</u>
SE	23	23 NORTH	48 EAST	MDB&M
NE	26	23 NORTH	48 EAST	MDB&M
_____	_____	_____	_____	_____
_____	_____	_____	_____	_____

In Eureka County, Nevada, on the 1 day of December, 2011.

RECORDER'S STAMP

Name and mailing address of locator is: Tonkin Springs LLC
1585 Meadow Wood Lane, Suite 3
Reno, NV 89502

The Claim is approximately 1500 feet long and 600 feet wide, such that 10 feet are claimed in a East direction and 1490 feet in a West direction from the point of discovery (monument of location), at which the Notice of Location was posted, together with 300 feet on each side of the monument of location and center line of the Claim. The general course of the lode or vein is from the East to the West direction.

The number, location and markings on each corner monument are as follows:

<u>Corner</u>	<u>Location</u>	<u>Markings</u>	<u>Description</u>
No. 1:	Northwest Corner	N.W. Corner MCP 183	2" x 2" x 4' wood post
No. 2:	Northeast Corner	N.E. Corner MCP 183	2" x 2" x 4' wood post
No. 3:	Southeast Corner	S.E. Corner MCP 183	2" x 2" x 4' wood post
No. 4:	Southwest Corner	S.W. Corner MCP 183	2" x 2" x 4' wood post


As erected on the ground, each corner monument is marked as described above by scribed metal tags.

The work of location consisted of making a claim map as provided in NRS 517.040. The tie from the claim block to a fixed point is depicted on the location map included with this filing.

The undersigned hereby affirms that there is no Social Security number contained in this document.

Dated this 16th day of January, 2012

SIGNATURE OF LOCATOR:

By: 
H. H. Tonking, Agent

**CERTIFICATE OF LOCATION
LODE MINING CLAIM**

TO ALL WHOM IT MAY CONCERN:

The undersigned hereby certifies that he has caused to be located the
MCP 184 Lode Mining Claim in the following quarter sections(s):



<u>1/4</u>	<u>Section</u>	<u>Township</u>	<u>Range</u>	<u>Meridian</u>
SE	23	23 NORTH	48 EAST	MDB&M
SW	24	23 NORTH	48 EAST	MDB&M
NE	26	23 NORTH	48 EAST	MDB&M
NW	25	23 NORTH	48 EAST	MDB&M

In Eureka County, Nevada, on the 1 day of December, 2011.

RECORDER'S STAMP

Name and mailing address of locator is: Tonkin Springs LLC
1585 Meadow Wood Lane, Suite 3
Reno, NV 89502

The Claim is approximately 1500 feet long and 600 feet wide, such that 1490 feet are claimed in a East direction and 10 feet in a West direction from the point of discovery (monument of location), at which the Notice of Location was posted, together with 300 feet on each side of the monument of location and center line of the Claim. The general course of the lode or vein is from the East to the West direction.

The number, location and markings on each corner monument are as follows:

<u>Corner</u>	<u>Location</u>	<u>Markings</u>	<u>Description</u>
No. 1:	Northwest Corner	N.W. Corner MCP 184	2" x 2" x 4' wood post
No. 2:	Northeast Corner	N.E. Corner MCP 184	2" x 2" x 4' wood post
No. 3:	Southeast Corner	S.E. Corner MCP 184	2" x 2" x 4' wood post
No. 4:	Southwest Corner	S.W. Corner MCP 184	2" x 2" x 4' wood post

As erected on the ground, each corner monument is marked as described above by scribed metal tags.

The work of location consisted of making a claim map as provided in NRS 517.040. The tie from the claim block to a fixed point is depicted on the location map included with this filing.

The undersigned hereby affirms that there is no Social Security number contained in this document.

Dated this 16th day of January, 2012

SIGNATURE OF LOCATOR:

By: H. H. Tonking
H. H. Tonking, Agent

**CERTIFICATE OF LOCATION
LODE MINING CLAIM**

TO ALL WHOM IT MAY CONCERN:

The undersigned hereby certifies that he has caused to be located the
MCP 185 Lode Mining Claim in the following quarter sections(s):



<u>1/4</u>	<u>Section</u>	<u>Township</u>	<u>Range</u>	<u>Meridian</u>
NE	26	23 NORTH	48 EAST	MDB&M
_____	_____	_____	_____	_____
_____	_____	_____	_____	_____

In Eureka County, Nevada, on the 1 day of December, 2011.

RECORDER'S STAMP

Name and mailing address of locator is: Tonkin Springs LLC
1585 Meadow Wood Lane, Suite 3
Reno, NV 89502

The Claim is approximately 1500 feet long and 600 feet wide, such that 10 feet are claimed in a East direction and 1490 feet in a West direction from the point of discovery (monument of location), at which the Notice of Location was posted, together with 300 feet on each side of the monument of location and center line of the Claim. The general course of the lode or vein is from the East to the West direction.

The number, location and markings on each corner monument are as follows:

<u>Corner</u>	<u>Location</u>	<u>Markings</u>	<u>Description</u>
No. 1:	Northwest Corner	N.W. Corner MCP 185	2" x 2" x 4' wood post
No. 2:	Northeast Corner	N.E. Corner MCP 185	2" x 2" x 4' wood post
No. 3:	Southeast Corner	S.E. Corner MCP 185	2" x 2" x 4' wood post
No. 4:	Southwest Corner	S.W. Corner MCP 185	2" x 2" x 4' wood post

As erected on the ground, each corner monument is marked as described above by scribed metal tags.

The work of location consisted of making a claim map as provided in NRS 517.040. The tie from the claim block to a fixed point is depicted on the location map included with this filing.

The undersigned hereby affirms that there is no Social Security number contained in this document.

Dated this 16th day of January, 2012

SIGNATURE OF LOCATOR:

By: [Signature]
H.H. Tonking, Agent

Official Record

Recording requested By
TONKIN SPRINGS LLC

Eureka County - NV
Mike Rebaleati - Recorder

Fee: \$22.50

Page 1 of 1

RPTT:

Recorded By: FES

Book- 529

Page- 0195

CERTIFICATE OF LOCATION
LODE MINING CLAIM

TO ALL WHOM IT MAY CONCERN:

The undersigned hereby certifies that he has caused to be located the
MCP 186 Lode Mining Claim in the following quarter sections(s):



0219840

<u>1/4</u>	<u>Section</u>	<u>Township</u>	<u>Range</u>	<u>Meridian</u>
NE	26	23 NORTH	48 EAST	MDB&M
NW	25	23 NORTH	48 EAST	MDB&M

In Eureka County, Nevada, on the 1 day of December, 2011.

RECORDER'S STAMP

Name and mailing address of locator is: Tonkin Springs LLC
1585 Meadow Wood Lane, Suite 3
Reno, NV 89502

The Claim is approximately 1500 feet long and 600 feet wide, such that 1490 feet are claimed in a East direction and 10 feet in a West direction from the point of discovery (monument of location), at which the Notice of Location was posted, together with 300 feet on each side of the monument of location and center line of the Claim. The general course of the lode or vein is from the East to the West direction.

The number, location and markings on each corner monument are as follows:

<u>Corner</u>	<u>Location</u>	<u>Markings</u>	<u>Description</u>
No. 1:	Northwest Corner	N.W. Corner MCP 186	2" x 2" x 4' wood post
No. 2:	Northeast Corner	N.E. Corner MCP 186	2" x 2" x 4' wood post
No. 3:	Southeast Corner	S.E. Corner MCP 186	2" x 2" x 4' wood post
No. 4:	Southwest Corner	S.W. Corner MCP 186	2" x 2" x 4' wood post

As erected on the ground, each corner monument is marked as described above by scribed metal tags.

The work of location consisted of making a claim map as provided in NRS 517.040. The tie from the claim block to a fixed point is depicted on the location map included with this filing.

The undersigned hereby affirms that there is no Social Security number contained in this document.

Dated this 16th day of January, 2012

SIGNATURE OF LOCATOR:

By: H. H. Ponking, Agent

**CERTIFICATE OF LOCATION
LODE MINING CLAIM**

TO ALL WHOM IT MAY CONCERN:

The undersigned hereby certifies that he has caused to be located the
MCP 187 Lode Mining Claim in the following quarter sections(s):



<u>1/4</u>	<u>Section</u>	<u>Township</u>	<u>Range</u>	<u>Meridian</u>
NE	26	23 NORTH	48 EAST	MDB&M
_____	_____	_____	_____	_____
_____	_____	_____	_____	_____
_____	_____	_____	_____	_____

In Eureka County, Nevada, on the 1 day of December, 2011.

RECORDER'S STAMP

Name and mailing address of locator is: Tonkin Springs LLC
1585 Meadow Wood Lane, Suite 3
Reno, NV 89502

The Claim is approximately 1500 feet long and 600 feet wide, such that 10 feet are claimed in a East direction and 1490 feet in a West direction from the point of discovery (monument of location), at which the Notice of Location was posted, together with 300 feet on each side of the monument of location and center line of the Claim. The general course of the lode or vein is from the East to the West direction.

The number, location and markings on each corner monument are as follows:

<u>Corner</u>	<u>Location</u>	<u>Markings</u>	<u>Description</u>
No. 1:	Northwest Corner	N.W. Corner MCP 187	2" x 2" x 4' wood post
No. 2:	Northeast Corner	N.E. Corner MCP 187	2" x 2" x 4' wood post
No. 3:	Southeast Corner	S.E. Corner MCP 187	2" x 2" x 4' wood post
No. 4:	Southwest Corner	S.W. Corner MCP 187	2" x 2" x 4' wood post

As erected on the ground, each corner monument is marked as described above by scribed metal tags.

The work of location consisted of making a claim map as provided in NRS 517.040. The tie from the claim block to a fixed point is depicted on the location map included with this filing.

The undersigned hereby affirms that there is no Social Security number contained in this document.

Dated this 16th day of January, 2012

SIGNATURE OF LOCATOR:

By: [Signature]
H. H. Tonking, Agent

**CERTIFICATE OF LOCATION
LODE MINING CLAIM**

TO ALL WHOM IT MAY CONCERN:

The undersigned hereby certifies that he has caused to be located the
MCP 188 Lode Mining Claim in the following quarter sections(s):



0219842

<u>1/4</u>	<u>Section</u>	<u>Township</u>	<u>Range</u>	<u>Meridian</u>
NE	26	23 NORTH	48 EAST	MDB&M
NW	25	23 NORTH	48 EAST	MDB&M

In Eureka County, Nevada, on the 1 day of December, 2011.

RECORDER'S STAMP

Name and mailing address of locator is: Tonkin Springs LLC
1585 Meadow Wood Lane, Suite 3
Reno, NV 89502

The Claim is approximately 1500 feet long and 600 feet wide, such that 1490 feet are claimed in a East direction and 10 feet in a West direction from the point of discovery (monument of location), at which the Notice of Location was posted, together with 300 feet on each side of the monument of location and center line of the Claim. The general course of the lode or vein is from the East to the West direction.

The number, location and markings on each corner monument are as follows:

<u>Corner</u>	<u>Location</u>	<u>Markings</u>	<u>Description</u>
No. 1:	Northwest Corner	N.W. Corner MCP 188	2" x 2" x 4' wood post
No. 2:	Northeast Corner	N.E. Corner MCP 188	2" x 2" x 4' wood post
No. 3:	Southeast Corner	S.E. Corner MCP 188	2" x 2" x 4' wood post
No. 4:	Southwest Corner	S.W. Corner MCP 188	2" x 2" x 4' wood post

As erected on the ground, each corner monument is marked as described above by scribed metal tags.

The work of location consisted of making a claim map as provided in NRS 517.040. The tie from the claim block to a fixed point is depicted on the location map included with this filing.

The undersigned hereby affirms that there is no Social Security number contained in this document.

Dated this 16th day of January, 2012

SIGNATURE OF LOCATOR:

By: H. H. Tonking
H. H. Tonking, Agent

**CERTIFICATE OF LOCATION
LODE MINING CLAIM**

TO ALL WHOM IT MAY CONCERN:

The undersigned hereby certifies that he has caused to be located the
MCP 189 Lode Mining Claim in the following quarter sections(s):



<u>1/4</u>	<u>Section</u>	<u>Township</u>	<u>Range</u>	<u>Meridian</u>
NE	26	23 NORTH	48 EAST	MDB&M
_____	_____	_____	_____	_____
_____	_____	_____	_____	_____

In Eureka County, Nevada, on the 1 day of December, 2011.

RECORDER'S STAMP

Name and mailing address of locator is: Tonkin Springs LLC
1585 Meadow Wood Lane, Suite 3
Reno, NV 89502

The Claim is approximately 1500 feet long and 600 feet wide, such that 10 feet are claimed in a East direction and 1490 feet in a West direction from the point of discovery (monument of location), at which the Notice of Location was posted, together with 300 feet on each side of the monument of location and center line of the Claim. The general course of the lode or vein is from the East to the West direction.

The number, location and markings on each corner monument are as follows:

<u>Corner</u>	<u>Location</u>	<u>Markings</u>	<u>Description</u>
No. 1:	Northwest Corner	N.W. Corner MCP 189	2" x 2" x 4' wood post
No. 2:	Northeast Corner	N.E. Corner MCP 189	2" x 2" x 4' wood post
No. 3:	Southeast Corner	S.E. Corner MCP 189	2" x 2" x 4' wood post
No. 4:	Southwest Corner	S.W. Corner MCP 189	2" x 2" x 4' wood post

As erected on the ground, each corner monument is marked as described above by scribed metal tags.

The work of location consisted of making a claim map as provided in NRS 517.040. The tie from the claim block to a fixed point is depicted on the location map included with this filing.

The undersigned hereby affirms that there is no Social Security number contained in this document.

Dated this 16th day of January, 2012

SIGNATURE OF LOCATOR:

By: [Signature]
H. H. Tonking, Agent

**CERTIFICATE OF LOCATION
LODE MINING CLAIM**

TO ALL WHOM IT MAY CONCERN:

The undersigned hereby certifies that he has caused to be located the
MCP 190 Lode Mining Claim in the following quarter sections(s):



<u>1/4</u>	<u>Section</u>	<u>Township</u>	<u>Range</u>	<u>Meridian</u>
NE	26	23 NORTH	48 EAST	MDB&M
NW	25	23 NORTH	48 EAST	MDB&M

In Eureka County, Nevada, on the 1 day of December, 2011.

RECORDER'S STAMP

Name and mailing address of locator is: Tonkin Springs LLC
1585 Meadow Wood Lane, Suite 3
Reno, NV 89502

The Claim is approximately 1500 feet long and 600 feet wide, such that 1490 feet are claimed in a East direction and 10 feet in a West direction from the point of discovery (monument of location), at which the Notice of Location was posted, together with 300 feet on each side of the monument of location and center line of the Claim. The general course of the lode or vein is from the East to the West direction.

The number, location and markings on each corner monument are as follows:

<u>Corner</u>	<u>Location</u>	<u>Markings</u>	<u>Description</u>
No. 1:	Northwest Corner	N.W. Corner MCP 190	2" x 2" x 4' wood post
No. 2:	Northeast Corner	N.E. Corner MCP 190	2" x 2" x 4' wood post
No. 3:	Southeast Corner	S.E. Corner MCP 190	2" x 2" x 4' wood post
No. 4:	Southwest Corner	S.W. Corner MCP 190	2" x 2" x 4' wood post


As erected on the ground, each corner monument is marked as described above by scribed metal tags.

The work of location consisted of making a claim map as provided in NRS 517.040. The tie from the claim block to a fixed point is depicted on the location map included with this filing.

The undersigned hereby affirms that there is no Social Security number contained in this document.

Dated this 16th day of January, 2012

SIGNATURE OF LOCATOR:

By: 
H. H. Tonking, Agent

**CERTIFICATE OF LOCATION
LODE MINING CLAIM**

TO ALL WHOM IT MAY CONCERN:

The undersigned hereby certifies that he has caused to be located the
MCP 191 Lode Mining Claim in the following quarter sections(s):



<u>1/4</u>	<u>Section</u>	<u>Township</u>	<u>Range</u>	<u>Meridian</u>
NE	26	23 NORTH	48 EAST	MDB&M
_____	_____	_____	_____	_____
_____	_____	_____	_____	_____
_____	_____	_____	_____	_____

In Eureka County, Nevada, on the 1 day of December, 2011.

RECORDER'S STAMP

Name and mailing address of locator is: Tonkin Springs LLC
1585 Meadow Wood Lane, Suite 3
Reno, NV 89502

The Claim is approximately 1500 feet long and 600 feet wide, such that 10 feet are claimed in a East direction and 1490 feet in a West direction from the point of discovery (monument of location), at which the Notice of Location was posted, together with 300 feet on each side of the monument of location and center line of the Claim. The general course of the lode or vein is from the East to the West direction.

The number, location and markings on each corner monument are as follows:

<u>Corner</u>	<u>Location</u>	<u>Markings</u>	<u>Description</u>
No. 1:	Northwest Corner	N.W. Corner MCP 191	2" x 2" x 4' wood post
No. 2:	Northeast Corner	N.E. Corner MCP 191	2" x 2" x 4' wood post
No. 3:	Southeast Corner	S.E. Corner MCP 191	2" x 2" x 4' wood post
No. 4:	Southwest Corner	S.W. Corner MCP 191	2" x 2" x 4' wood post

As erected on the ground, each corner monument is marked as described above by scribed metal tags.

The work of location consisted of making a claim map as provided in NRS 517.040. The tie from the claim block to a fixed point is depicted on the location map included with this filing.

The undersigned hereby affirms that there is no Social Security number contained in this document.

Dated this 16th day of January, 2012

SIGNATURE OF LOCATOR:

By: [Signature]
H. H. Tonking, Agent

**CERTIFICATE OF LOCATION
LODE MINING CLAIM**

TO ALL WHOM IT MAY CONCERN:

The undersigned hereby certifies that he has caused to be located the MCP 192 Lode Mining Claim in the following quarter sections(s):



<u>1/4</u>	<u>Section</u>	<u>Township</u>	<u>Range</u>	<u>Meridian</u>
NE	26	23 NORTH	48 EAST	MDB&M
NW	25	23 NORTH	48 EAST	MDB&M

In Eureka County, Nevada, on the 1 day of December, 2011.

RECORDER'S STAMP

Name and mailing address of locator is: Tonkin Springs LLC
1585 Meadow Wood Lane, Suite 3
Reno, NV 89502

The Claim is approximately 1500 feet long and 600 feet wide, such that 1490 feet are claimed in a East direction and 10 feet in a West direction from the point of discovery (monument of location), at which the Notice of Location was posted, together with 300 feet on each side of the monument of location and center line of the Claim. The general course of the lode or vein is from the East to the West direction.

The number, location and markings on each corner monument are as follows:

<u>Corner</u>	<u>Location</u>	<u>Markings</u>	<u>Description</u>
No. 1:	Northwest Corner	N.W. Corner MCP 192	2" x 2" x 4' wood post
No. 2:	Northeast Corner	N.E. Corner MCP 192	2" x 2" x 4' wood post
No. 3:	Southeast Corner	S.E. Corner MCP 192	2" x 2" x 4' wood post
No. 4:	Southwest Corner	S.W. Corner MCP 192	2" x 2" x 4' wood post

As erected on the ground, each corner monument is marked as described above by scribed metal tags.

The work of location consisted of making a claim map as provided in NRS 517.040. The tie from the claim block to a fixed point is depicted on the location map included with this filing.

The undersigned hereby affirms that there is no Social Security number contained in this document.

Dated this 16th day of January, 2012

SIGNATURE OF LOCATOR:

By: [Signature]
H. H. Tonking, Agent

DOC # 0219847

02/24/2012

04:06 PM

Official Record

Recording requested By
TONKIN SPRINGS LLC

Eureka County - NV

Mike Rebaleati - Recorder

Fee: \$22.50

Page 1 of 1

RPTT:

Recorded By: FES

Book- 529 Page- 0192

**CERTIFICATE OF LOCATION
LODE MINING CLAIM**

TO ALL WHOM IT MAY CONCERN:

The undersigned hereby certifies that he has caused to be located the
MCP 193 Lode Mining Claim in the following quarter sections(s):

<u>1/4</u>	<u>Section</u>	<u>Township</u>	<u>Range</u>	<u>Meridian</u>
<u>NE</u>	<u>26</u>	<u>23 NORTH</u>	<u>48 EAST</u>	<u>MDB&M</u>
<u>SE</u>	<u>26</u>	<u>23 NORTH</u>	<u>48 EAST</u>	<u>MDB&M</u>
_____	_____	_____	_____	_____
_____	_____	_____	_____	_____



In Eureka County, Nevada, on the 1 day of December, 2011.

RECORDER'S STAMP

Name and mailing address of locator is: Tonkin Springs LLC
1585 Meadow Wood Lane, Suite 3
Reno, NV 89502

The Claim is approximately 1500 feet long and 600 feet wide, such that 10 feet are claimed in a East direction and 1490 feet in a West direction from the point of discovery (monument of location), at which the Notice of Location was posted, together with 300 feet on each side of the monument of location and center line of the Claim. The general course of the lode or vein is from the East to the West direction.

The number, location and markings on each corner monument are as follows:

<u>Corner</u>	<u>Location</u>	<u>Markings</u>	<u>Description</u>
No. 1:	Northwest Corner	N.W. Corner MCP 193	2" x 2" x 4' wood post
No. 2:	Northeast Corner	N.E. Corner MCP 193	2" x 2" x 4' wood post
No. 3:	Southeast Corner	S.E. Corner MCP 193	2" x 2" x 4' wood post
No. 4:	Southwest Corner	S.W. Corner MCP 193	2" x 2" x 4' wood post

As erected on the ground, each corner monument is marked as described above by scribed metal tags.

The work of location consisted of making a claim map as provided in NRS 517.040. The tie from the claim block to a fixed point is depicted on the location map included with this filing.

The undersigned hereby affirms that there is no Social Security number contained in this document.

Dated this 16th day of January, 2012

SIGNATURE OF LOCATOR:

By: 
H. H. Tonking, Agent

1067376 BLM
1067379 N30
2/24/12

Official Record

Recording requested By
TONKIN SPRINGS LLC

Eureka County - NV

Mike Rebaleati - Recorder

Fee \$22.50

Page 1 of 1

RPTT:

Recorded By: FES

Book- 529 Page-

0193

CERTIFICATE OF LOCATION
LODE MINING CLAIM

TO ALL WHOM IT MAY CONCERN:

The undersigned hereby certifies that he has caused to be located the
MCP 194 Lode Mining Claim in the following quarter sections(s):



0219848

<u>1/4</u>	<u>Section</u>	<u>Township</u>	<u>Range</u>	<u>Meridian</u>
NE	26	23 NORTH	48 EAST	MDB&M
SE	26	23 NORTH	48 EAST	MDB&M
NW	25	23 NORTH	48 EAST	MDB&M
SW	25	23 NORTH	48 EAST	MDB&M

In Eureka County, Nevada, on the 1 day of December, 2011.

RECORDER'S STAMP

Name and mailing address of locator is: Tonkin Springs LLC
1585 Meadow Wood Lane, Suite 3
Reno, NV 89502

The Claim is approximately 1500 feet long and 600 feet wide, such that 1490 feet are claimed in a East direction and 10 feet in a West direction from the point of discovery (monument of location), at which the Notice of Location was posted, together with 300 feet on each side of the monument of location and center line of the Claim. The general course of the lode or vein is from the East to the West direction.

The number, location and markings on each corner monument are as follows:

<u>Corner</u>	<u>Location</u>	<u>Markings</u>	<u>Description</u>
No. 1:	Northwest Corner	N.W. Corner MCP 194	2" x 2" x 4' wood post
No. 2:	Northeast Corner	N.E. Corner MCP 194	2" x 2" x 4' wood post
No. 3:	Southeast Corner	S.E. Corner MCP 194	2" x 2" x 4' wood post
No. 4:	Southwest Corner	S.W. Corner MCP 194	2" x 2" x 4' wood post


As erected on the ground, each corner monument is marked as described above by scribed metal tags.

The work of location consisted of making a claim map as provided in NRS 517.040. The tie from the claim block to a fixed point is depicted on the location map included with this filing.

The undersigned hereby affirms that there is no Social Security number contained in this document.

Dated this 16th day of January, 2012

SIGNATURE OF LOCATOR:

By: 
H. H. Tonking, Agent

**CERTIFICATE OF LOCATION
LODE MINING CLAIM**

TO ALL WHOM IT MAY CONCERN:

The undersigned hereby certifies that he has caused to be located the
MCP 195 Lode Mining Claim in the following quarter section(s):



<u>1/4</u>	<u>Section</u>	<u>Township</u>	<u>Range</u>	<u>Meridian</u>
<u>SE</u>	<u>26</u>	<u>23 NORTH</u>	<u>48 EAST</u>	<u>MDB&M</u>
_____	_____	_____	_____	_____
_____	_____	_____	_____	_____

In Eureka County, Nevada, on the 1 day of December, 2011.

RECORDER'S STAMP

Name and mailing address of locator is: Tonkin Springs LLC
1585 Meadow Wood Lane, Suite 3
Reno, NV 89502

The Claim is approximately 1500 feet long and 600 feet wide, such that 10 feet are claimed in a East direction and 1490 feet in a West direction from the point of discovery (monument of location), at which the Notice of Location was posted, together with 300 feet on each side of the monument of location and center line of the Claim. The general course of the lode or vein is from the East to the West direction.

The number, location and markings on each corner monument are as follows:

<u>Corner</u>	<u>Location</u>	<u>Markings</u>	<u>Description</u>
No. 1:	Northwest Corner	N.W. Corner MCP 195	2" x 2" x 4' wood post
No. 2:	Northeast Corner	N.E. Corner MCP 195	2" x 2" x 4' wood post
No. 3:	Southeast Corner	S.E. Corner MCP 195	2" x 2" x 4' wood post
No. 4:	Southwest Corner	S.W. Corner MCP 195	2" x 2" x 4' wood post


As erected on the ground, each corner monument is marked as described above by scribed metal tags.

The work of location consisted of making a claim map as provided in NRS 517.040. The tie from the claim block to a fixed point is depicted on the location map included with this filing.

The undersigned hereby affirms that there is no Social Security number contained in this document.

Dated this 16th day of January, 2012

SIGNATURE OF LOCATOR:

By: 
H. H. Tonking, Agent

Official Record

Recording requested By
TONKIN SPRINGS LLC

Eureka County - NV
Mike Rebaleati - Recorder

Fee: \$22.50

Page 1 of 1

RPTT.

Recorded By: FES

Book- 529 Page-

0195

CERTIFICATE OF LOCATION
LODE MINING CLAIM

TO ALL WHOM IT MAY CONCERN:

The undersigned hereby certifies that he has caused to be located the
MCP 196 Lode Mining Claim in the following quarter sections(s):



<u>1/4</u>	<u>Section</u>	<u>Township</u>	<u>Range</u>	<u>Meridian</u>
SE	26	23 NORTH	48 EAST	MDB&M
SW	25	23 NORTH	48 EAST	MDB&M
_____	_____	_____	_____	_____
_____	_____	_____	_____	_____

In Eureka County, Nevada, on the 1 day of December, 2011.

RECORDER'S STAMP

Name and mailing address of locator is: Tonkin Springs LLC
1585 Meadow Wood Lane, Suite 3
Reno, NV 89502

The Claim is approximately 1500 feet long and 600 feet wide, such that 1490 feet are claimed in a East direction and 10 feet in a West direction from the point of discovery (monument of location), at which the Notice of Location was posted, together with 300 feet on each side of the monument of location and center line of the Claim. The general course of the lode or vein is from the East to the West direction.

The number, location and markings on each corner monument are as follows:

<u>Corner</u>	<u>Location</u>	<u>Markings</u>	<u>Description</u>
No. 1:	Northwest Corner	N.W. Corner MCP 196	2" x 2" x 4' wood post
No. 2:	Northeast Corner	N.E. Corner MCP 196	2" x 2" x 4' wood post
No. 3:	Southeast Corner	S.E. Corner MCP 196	2" x 2" x 4' wood post
No. 4:	Southwest Corner	S.W. Corner MCP 196	2" x 2" x 4' wood post

As erected on the ground, each corner monument is marked as described above by scribed metal tags.

The work of location consisted of making a claim map as provided in NRS 517.040. The tie from the claim block to a fixed point is depicted on the location map included with this filing.

The undersigned hereby affirms that there is no Social Security number contained in this document.

Dated this 16th day of January, 2012

SIGNATURE OF LOCATOR:

By: 
H. H. Tonking, Agent

**CERTIFICATE OF LOCATION
LODE MINING CLAIM**

TO ALL WHOM IT MAY CONCERN:

The undersigned hereby certifies that he has caused to be located the
MCP 197 Lode Mining Claim in the following quarter sections(s):

<u>1/4</u>	<u>Section</u>	<u>Township</u>	<u>Range</u>	<u>Meridian</u>
SE	26	23 NORTH	48 EAST	MDB&M
_____	_____	_____	_____	_____
_____	_____	_____	_____	_____
_____	_____	_____	_____	_____



In Eureka County, Nevada, on the 1 day of December, 2011.

RECORDER'S STAMP

Name and mailing address of locator is: Tonkin Springs LLC
1585 Meadow Wood Lane, Suite 3
Reno, NV 89502

The Claim is approximately 1500 feet long and 600 feet wide, such that 10 feet are claimed in a East direction and 1490 feet in a West direction from the point of discovery (monument of location), at which the Notice of Location was posted, together with 300 feet on each side of the monument of location and center line of the Claim. The general course of the lode or vein is from the East to the West direction.

The number, location and markings on each corner monument are as follows:

<u>Corner</u>	<u>Location</u>	<u>Markings</u>	<u>Description</u>
No. 1:	Northwest Corner	N.W. Corner MCP 197	2" x 2" x 4' wood post
No. 2:	Northeast Corner	N.E. Corner MCP 197	2" x 2" x 4' wood post
No. 3:	Southeast Corner	S.E. Corner MCP 197	2" x 2" x 4' wood post
No. 4:	Southwest Corner	S.W. Corner MCP 197	2" x 2" x 4' wood post

As erected on the ground, each corner monument is marked as described above by scribed metal tags.

The work of location consisted of making a claim map as provided in NRS 517.040. The tie from the claim block to a fixed point is depicted on the location map included with this filing.

The undersigned hereby affirms that there is no Social Security number contained in this document.

Dated this 16th day of January, 2012

SIGNATURE OF LOCATOR:

By: [Signature]
H. H. Tonking, Agent

**CERTIFICATE OF LOCATION
LODE MINING CLAIM**

TO ALL WHOM IT MAY CONCERN:

The undersigned hereby certifies that he has caused to be located the MCP 198 Lode Mining Claim in the following quarter sections(s):



<u>1/4</u>	<u>Section</u>	<u>Township</u>	<u>Range</u>	<u>Meridian</u>
SE	26	23 NORTH	48 EAST	MDB&M
SW	25	23 NORTH	48 EAST	MDB&M

In Eureka County, Nevada, on the 1 day of December, 2011.

RECORDER'S STAMP

Name and mailing address of locator is: Tonkin Springs LLC
1585 Meadow Wood Lane, Suite 3
Reno, NV 89502

The Claim is approximately 1500 feet long and 600 feet wide, such that 1490 feet are claimed in a East direction and 10 feet in a West direction from the point of discovery (monument of location), at which the Notice of Location was posted, together with 300 feet on each side of the monument of location and center line of the Claim. The general course of the lode or vein is from the East to the West direction.

The number, location and markings on each corner monument are as follows:

<u>Corner</u>	<u>Location</u>	<u>Markings</u>	<u>Description</u>
No. 1:	Northwest Corner	N.W. Corner MCP 198	2" x 2" x 4' wood post
No. 2:	Northeast Corner	N.E. Corner MCP 198	2" x 2" x 4' wood post
No. 3:	Southeast Corner	S.E. Corner MCP 198	2" x 2" x 4' wood post
No. 4:	Southwest Corner	S.W. Corner MCP 198	2" x 2" x 4' wood post


As erected on the ground, each corner monument is marked as described above by scribed metal tags.

The work of location consisted of making a claim map as provided in NRS 517.040. The tie from the claim block to a fixed point is depicted on the location map included with this filing.

The undersigned hereby affirms that there is no Social Security number contained in this document.

Dated this 16th day of January, 2012

SIGNATURE OF LOCATOR:

By: 
H. H. Tonking, Agent

DOC # 0219853

02/24/2012 04:06 PM

Official Record

Recording requested By
TONKIN SPRINGS LLC

Eureka County - NV

Mike Rebaleati - Recorder

Fee: \$22.50

Page 1 of 1

RPTT:

Recorded By: FES

Book- 528 Page- 0198

**CERTIFICATE OF LOCATION
LODE MINING CLAIM**

TO ALL WHOM IT MAY CONCERN:

The undersigned hereby certifies that he has caused to be located the MCP 199 Lode Mining Claim in the following quarter sections(s)

<u>1/4</u>	<u>Section</u>	<u>Township</u>	<u>Range</u>	<u>Meridia.</u>
SE	26	23 NORTH	48 EAST	MDB&M
_____	_____	_____	_____	_____
_____	_____	_____	_____	_____
_____	_____	_____	_____	_____



In Eureka County, Nevada, on the 1 day of December, 2011.

RECORDER'S STAMP

Name and mailing address of locator is: Tonkin Springs LLC
1585 Meadow Wood Lane, Suite 3
Reno, NV 89502

The Claim is approximately 1500 feet long and 600 feet wide, such that 10 feet are claimed in a East direction and 1490 feet in a West direction from the point of discovery (monument of location), at which the Notice of Location was posted, together with 300 feet on each side of the monument of location and center line of the Claim. The general course of the lode or vein is from the East to the West direction.

The number, location and markings on each corner monument are as follows:

<u>Corner</u>	<u>Location</u>	<u>Markings</u>	<u>Description</u>
No. 1:	Northwest Corner	N.W. Corner MCP 199	2" x 2" x 4' wood post
No. 2:	Northeast Corner	N.E. Corner MCP 199	2" x 2" x 4' wood post
No. 3:	Southeast Corner	S.E. Corner MCP 199	2" x 2" x 4' wood post
No. 4:	Southwest Corner	S.W. Corner MCP 199	2" x 2" x 4' wood post

As erected on the ground, each corner monument is marked as described above by scribed metal tags.

The work of location consisted of making a claim map as provided in NRS 517.040. The tie from the claim block to a fixed point is depicted on the location map included with this filing.

The undersigned hereby affirms that there is no Social Security number contained in this document.

Dated this 16th day of January, 2012

SIGNATURE OF LOCATOR:

By: [Signature]
H. H. Tonking, Agent

REC NUSO-BLM 23-FEB-12 NMC 1067394 BLM
4057385 N70
2/24/12

**CERTIFICATE OF LOCATION
LODE MINING CLAIM**

TO ALL WHOM IT MAY CONCERN:

The undersigned hereby certifies that he has caused to be located the MCP 200 Lode Mining Claim in the following quarter sections(s):



<u>1/4</u>	<u>Section</u>	<u>Township</u>	<u>Range</u>	<u>Meridian</u>
SE	26	23 NORTH	48 EAST	MDB&M
SW	25	23 NORTH	48 EAST	MDB&M
_____	_____	_____	_____	_____
_____	_____	_____	_____	_____

In Eureka County, Nevada, on the 1 day of December, 2011.

RECORDER'S STAMP

Name and mailing address of locator is: Tonkin Springs LLC
1585 Meadow Wood Lane, Suite 3
Reno, NV 89502

The Claim is approximately 1500 feet long and 600 feet wide, such that 1490 feet are claimed in a East direction and 10 feet in a West direction from the point of discovery (monument of location), at which the Notice of Location was posted, together with 300 feet on each side of the monument of location and center line of the Claim. The general course of the lode or vein is from the East to the West direction.

The number, location and markings on each corner monument are as follows:

<u>Corner</u>	<u>Location</u>	<u>Markings</u>	<u>Description</u>
No. 1:	Northwest Corner	N.W. Corner MCP 200	2" x 2" x 4' wood post
No. 2:	Northeast Corner	N.E. Corner MCP 200	2" x 2" x 4' wood post
No. 3:	Southeast Corner	S.E. Corner MCP 200	2" x 2" x 4' wood post
No. 4:	Southwest Corner	S.W. Corner MCP 200	2" x 2" x 4' wood post

As erected on the ground, each corner monument is marked as described above by scribed metal tags.

The work of location consisted of making a claim map as provided in NRS 517.040. The tie from the claim block to a fixed point is depicted on the location map included with this filing.

The undersigned hereby affirms that there is no Social Security number contained in this document.

Dated this 16th day of January, 2012

SIGNATURE OF LOCATOR:

By: [Signature]
H. H. Tonking, Agent

**CERTIFICATE OF LOCATION
LODE MINING CLAIM**

TO ALL WHOM IT MAY CONCERN:

The undersigned hereby certifies that he has caused to be located the
MCP 201 Lode Mining Claim in the following quarter sections(s):



<u>1/4</u>	<u>Section</u>	<u>Township</u>	<u>Range</u>	<u>Meridian</u>
<u>SE</u>	<u>26</u>	<u>23 NORTH</u>	<u>48 EAST</u>	<u>MDB&M</u>
<u>NE</u>	<u>35</u>	<u>23 NORTH</u>	<u>48 EAST</u>	<u>MDB&M</u>
_____	_____	_____	_____	_____
_____	_____	_____	_____	_____

In Eureka County, Nevada, on the 1 day of December, 2011.

RECORDER'S STAMP

Name and mailing address of locator is: Tonkin Springs LLC
1585 Meadow Wood Lane, Suite 3
Reno, NV 89502

The Claim is approximately 1500 feet long and 600 feet wide, such that 10 feet are claimed in a East direction and 1490 feet in a West direction from the point of discovery (monument of location), at which the Notice of Location was posted, together with 300 feet on each side of the monument of location and center line of the Claim. The general course of the lode or vein is from the East to the West direction.

The number, location and markings on each corner monument are as follows:

<u>Corner</u>	<u>Location</u>	<u>Markings</u>	<u>Description</u>
No. 1:	Northwest Corner	N.W. Corner MCP 201	2" x 2" x 4' wood post
No. 2:	Northeast Corner	N.E. Corner MCP 201	2" x 2" x 4' wood post
No. 3:	Southeast Corner	S.E. Corner MCP 201	2" x 2" x 4' wood post
No. 4:	Southwest Corner	S.W. Corner MCP 201	2" x 2" x 4' wood post


As erected on the ground, each corner monument is marked as described above by scribed metal tags.

The work of location consisted of making a claim map as provided in NRS 517.040. The tie from the claim block to a fixed point is depicted on the location map included with this filing.

The undersigned hereby affirms that there is no Social Security number contained in this document.

Dated this 16th day of January, 2012

SIGNATURE OF LOCATOR:

By: 
H. H. Tonking, Agent

**CERTIFICATE OF LOCATION
LODE MINING CLAIM**

TO ALL WHOM IT MAY CONCERN:

The undersigned hereby certifies that he has caused to be located the
MCP 202 Lode Mining Claim in the following quarter sections(s):



<u>1/4</u>	<u>Section</u>	<u>Township</u>	<u>Range</u>	<u>Meridian</u>
SE	26	23 NORTH	48 EAST	MDB&M
NE	35	23 NORTH	48 EAST	MDB&M
SW	25	23 NORTH	48 EAST	MDB&M
NW	36	23 NORTH	48 EAST	MDB&M

In Eureka County, Nevada, on the 1 day of December, 2011.

RECORDER'S STAMP

Name and mailing address of locator is: Tonkin Springs LLC
1585 Meadow Wood Lane, Suite 3
Reno, NV 89502

The Claim is approximately 1500 feet long and 600 feet wide, such that 1490 feet are claimed in a East direction and 10 feet in a West direction from the point of discovery (monument of location), at which the Notice of Location was posted, together with 300 feet on each side of the monument of location and center line of the Claim. The general course of the lode or vein is from the East to the West direction.

The number, location and markings on each corner monument are as follows:

<u>Corner</u>	<u>Location</u>	<u>Markings</u>	<u>Description</u>
No. 1:	Northwest Corner	N.W. Corner MCP 202	2" x 2" x 4' wood post
No. 2:	Northeast Corner	N.E. Corner MCP 202	2" x 2" x 4' wood post
No. 3:	Southeast Corner	S.E. Corner MCP 202	2" x 2" x 4' wood post
No. 4:	Southwest Corner	S.W. Corner MCP 202	2" x 2" x 4' wood post


As erected on the ground, each corner monument is marked as described above by scribed metal tags.

The work of location consisted of making a claim map as provided in NRS 517.040. The tie from the claim block to a fixed point is depicted on the location map included with this filing.

The undersigned hereby affirms that there is no Social Security number contained in this document.

Dated this 16th day of January, 2012

SIGNATURE OF LOCATOR:

By: 
H. H. Tonking, Agent