

DOC # 0219859

02/24/2012

04:32 PM

**Official Record**Recording requested By  
GOLDEN PICK LLC

Eureka County - NV

Mike Rebaleati - Recorder

Fee: \$22.50

Page 1 of 1

RPTT:

Recorded By: FES

Book- 529 Page- 0203

**CERTIFICATE OF LOCATION  
LODE MINING CLAIM****TO ALL WHOM IT MAY CONCERN:**

The undersigned hereby certifies that he has caused to be located the  
KOB 1 Lode Mining Claim in the following quarter sections(s):

<u>1/4</u>	<u>Section</u>	<u>Township</u>	<u>Range</u>	<u>Meridian</u>
NW	15	21 NORTH	50 EAST	MDB&M
NE	15	21 NORTH	50 EAST	MDB&M



In Eureka County, Nevada, on the 13th day of December, 2011.

**RECORDER'S STAMP**

Name and mailing address of locator is: Golden Pick LLC  
1545 ~~1585~~ Meadow Wood Lane, Suite 3  
Reno, NV 89502

The Claim is approximately 1500 feet long and 600 feet wide, such that 10 feet are claimed in a East direction and 1490 feet in a West direction from the point of discovery (monument of location), at which the Notice of Location was posted, together with 300 feet on each side of the monument of location and center line of the Claim. The general course of the lode or vein is from the East to the West direction.

The number, location and markings on each corner monument are as follows:

<u>Corner</u>	<u>Location</u>	<u>Markings</u>	<u>Description</u>
No. 1:	Northwest Corner	N.W. Corner KOB 1	2" x 2" x 4' wood post
No. 2:	Northeast Corner	N.E. Corner KOB 1	2" x 2" x 4' wood post
No. 3:	Southeast Corner	S.E. Corner KOB 1	2" x 2" x 4' wood post
No. 4:	Southwest Corner	S.W. Corner KOB 1	2" x 2" x 4' wood post

As erected on the ground, each corner monument is marked as described above by scribed metal tags.


The work of location consisted of making a claim map as provided in NRS 517.040. The tie from the claim block to a fixed point is depicted on the location map included with this filing.

The undersigned hereby affirms that there is no Social Security number contained in this document.

Dated this 1<sup>st</sup> day of February, 2012

SIGNATURE OF LOCATOR:

By:

  
H.H. Tonking, Agent

**Official Record**Recording requested By  
GOLDEN PICK LLCEureka County - NV  
Mike Rebaleati - Recorder

Fee: \$22.50

Page 1 of 1

RPTT:

Recorded By: FES

Book- 529 Page- 0204

**CERTIFICATE OF LOCATION  
LODE MINING CLAIM****TO ALL WHOM IT MAY CONCERN:**

The undersigned hereby certifies that he has caused to be located the  
KOB 2 Lode Mining Claim in the following quarter sections(s):



<u>1/4</u>	<u>Section</u>	<u>Township</u>	<u>Range</u>	<u>Meridian</u>
NE	15	21 NORTH	50 EAST	MDB&M
NW	14	21 NORTH	50 EAST	MDB&M

In Eureka County, Nevada, on the 13th day of December, 2011.

**RECORDER'S STAMP**

Name and mailing address of locator is: Golden Pick LLC  
1545 Meadow Wood Lane, Suite 3  
Reno, NV 89502

The Claim is approximately 1500 feet long and 600 feet wide, such that 1490 feet are claimed in a East direction and 10 feet in a West direction from the point of discovery (monument of location), at which the Notice of Location was posted, together with 300 feet on each side of the monument of location and center line of the Claim. The general course of the lode or vein is from the East to the West direction.

The number, location and markings on each corner monument are as follows:

<u>Corner</u>	<u>Location</u>	<u>Markings</u>	<u>Description</u>
No. 1:	Northwest Corner	N.W. Corner KOB 2	2" x 2" x 4' wood post
No. 2:	Northeast Corner	N.E. Corner KOB 2	2" x 2" x 4' wood post
No. 3:	Southeast Corner	S.E. Corner KOB 2	2" x 2" x 4' wood post
No. 4:	Southwest Corner	S.W. Corner KOB 2	2" x 2" x 4' wood post

As erected on the ground, each corner monument is marked as described above by scribed metal tags.

The work of location consisted of making a claim map as provided in NRS 517.040. The tie from the claim block to a fixed point is depicted on the location map included with this filing.

The undersigned hereby affirms that there is no Social Security number contained in this document.

Dated this 1<sup>st</sup> day of February, 2012

SIGNATURE OF LOCATOR:

By:

H. H. Tonking, Agent

**Official Record**Recording requested By  
GOLDEN PICK LLC

Eureka County - NV

Mike Rebaleati - Recorder

Fee: \$22.50

Page 1 of 1

RPTT:

Recorded By: FES

Book- E29 Page- 0205

**CERTIFICATE OF LOCATION  
LODE MINING CLAIM****TO ALL WHOM IT MAY CONCERN:**

The undersigned hereby certifies that he has caused to be located the  
KOB 3 Lode Mining Claim in the following quarter sections(s):

<u>1/4</u>	<u>Section</u>	<u>Township</u>	<u>Range</u>	<u>Meridian</u>
NW	15	21 NORTH	50 EAST	MDB&M
NE	15	21 NORTH	50 EAST	MDB&M



0219861

In Eureka County, Nevada, on the 13th day of December, 2011.

**RECORDER'S STAMP**

Name and mailing address of locator is: Golden Pick LLC  
1515 Meadow Wood Lane, Suite 3  
Reno, NV 89502

The Claim is approximately 1500 feet long and 600 feet wide, such that 10 feet are claimed in a East direction and 1490 feet in a West direction from the point of discovery (monument of location), at which the Notice of Location was posted, together with 300 feet on each side of the monument of location and center line of the Claim. The general course of the lode or vein is from the East to the West direction.

The number, location and markings on each corner monument are as follows:

<u>Corner</u>	<u>Location</u>	<u>Markings</u>	<u>Description</u>
No. 1:	Northwest Corner	N.W. Corner KOB 3	2" x 2" x 4' wood post
No. 2:	Northeast Corner	N.E. Corner KOB 3	2" x 2" x 4' wood post
No. 3:	Southeast Corner	S.E. Corner KOB 3	2" x 2" x 4' wood post
No. 4:	Southwest Corner	S.W. Corner KOB 3	2" x 2" x 4' wood post


As erected on the ground, each corner monument is marked as described above by scribed metal tags.

The work of location consisted of making a claim map as provided in NRS 517.040. The tie from the claim block to a fixed point is depicted on the location map included with this filing.

The undersigned hereby affirms that there is no Social Security number contained in this document.

Dated this 1<sup>st</sup> day of February, 2012

SIGNATURE OF LOCATOR:

By:   
H. H. Tonking, Agent

DOC # 0219862

02/24/2012

04:32 PM

**Official Record**Recording requested By  
GOLDEN PICK LLC

Eureka County - NV

Mike Rebaleati - Recorder

Fee: \$22.50

Page 1 of 1

RPTT:

Recorded By: FES

Book- 529 Page- 0206

**CERTIFICATE OF LOCATION  
LODE MINING CLAIM****TO ALL WHOM IT MAY CONCERN:**

The undersigned hereby certifies that he has caused to be located the  
KOB 4 Lode Mining Claim in the following quarter sections(s):



<u>1/4</u>	<u>Section</u>	<u>Township</u>	<u>Range</u>	<u>Meridian</u>
NE	15	21 NORTH	50 EAST	MDB&M
NW	14	21 NORTH	50 EAST	MDB&M

In Eureka County, Nevada, on the 13th day of December, 2011.

**RECORDER'S STAMP**

Name and mailing address of locator is: Golden Pick LLC  
15451585 Meadow Wood Lane, Suite 3  
Reno, NV 89502

The Claim is approximately 1500 feet long and 600 feet wide, such that 1490 feet are claimed in a East direction and 10 feet in a West direction from the point of discovery (monument of location), at which the Notice of Location was posted, together with 300 feet on each side of the monument of location and center line of the Claim. The general course of the lode or vein is from the East to the West direction.

The number, location and markings on each corner monument are as follows:

<u>Corner</u>	<u>Location</u>	<u>Markings</u>	<u>Description</u>
No. 1:	Northwest Corner	N.W. Corner KOB 4	2" x 2" x 4' wood post
No. 2:	Northeast Corner	N.E. Corner KOB 4	2" x 2" x 4' wood post
No. 3:	Southeast Corner	S.E. Corner KOB 4	2" x 2" x 4' wood post
No. 4:	Southwest Corner	S.W. Corner KOB 4	2" x 2" x 4' wood post

As erected on the ground, each corner monument is marked as described above by scribed metal tags.

The work of location consisted of making a claim map as provided in NRS 517.040. The tie from the claim block to a fixed point is depicted on the location map included with this filing.

The undersigned hereby affirms that there is no Social Security number contained in this document.

Dated this 1<sup>st</sup> day of February, 2012

SIGNATURE OF LOCATOR:

By:

H. H. Tonking, Agent

REC NVSO-BLM 24-FEB-12 NMC 1067446

**Official Record**Recording requested By  
GOLDEN PICK LLC

Eureka County - NV

Mike Rebaleati - Recorder

Fee: \$22.50

Page 1 of 1

RPTT:

Recorded By: FES

Book- 529 Page- 0207

**CERTIFICATE OF LOCATION  
LODE MINING CLAIM****TO ALL WHOM IT MAY CONCERN:**

The undersigned hereby certifies that he has caused to be located the  
KOB 5 Lode Mining Claim in the following quarter sections(s):



0219863

<u>1/4</u>	<u>Section</u>	<u>Township</u>	<u>Range</u>	<u>Meridian</u>
NW	15	21 NORTH	50 EAST	MDB&M
NE	15	21 NORTH	50 EAST	MDB&M

In Eureka County, Nevada, on the 13th day of December, 2011.

**RECORDER'S STAMP**

Name and mailing address of locator is: Golden Pick LLC  
1545-1585 Meadow Wood Lane, Suite 3  
Reno, NV 89502

The Claim is approximately 1500 feet long and 600 feet wide, such that 10 feet are claimed in a East direction and 1490 feet in a West direction from the point of discovery (monument of location), at which the Notice of Location was posted, together with 300 feet on each side of the monument of location and center line of the Claim. The general course of the lode or vein is from the East to the West direction.

The number, location and markings on each corner monument are as follows:

<u>Corner</u>	<u>Location</u>	<u>Markings</u>	<u>Description</u>
No. 1:	Northwest Corner	N.W. Corner KOB 5	2" x 2" x 4' wood post
No. 2:	Northeast Corner	N.E. Corner KOB 5	2" x 2" x 4' wood post
No. 3:	Southeast Corner	S.E. Corner KOB 5	2" x 2" x 4' wood post
No. 4:	Southwest Corner	S.W. Corner KOB 5	2" x 2" x 4' wood post

As erected on the ground, each corner monument is marked as described above by scribed metal tags.

The work of location consisted of making a claim map as provided in NRS 517.040. The tie from the claim block to a fixed point is depicted on the location map included with this filing.

The undersigned hereby affirms that there is no Social Security number contained in this document.

Dated this 1<sup>st</sup> day of February, 2012

SIGNATURE OF LOCATOR:

By: H. H. Tonking  
H. H. Tonking, Agent

02/24/2012

04:32 PM

**Official Record**Recording requested By  
GOLDEN PICK LLC

Eureka County - NV

Mike Rebaleati - Recorder

Fee: \$22.50

Page 1 of 1

RPTT

Recorded By: FES

Book- 529 Page- 0208

**CERTIFICATE OF LOCATION  
LODE MINING CLAIM****TO ALL WHOM IT MAY CONCERN:**

The undersigned hereby certifies that he has caused to be located the  
KOB 6 Lode Mining Claim in the following quarter sections(s):

<u>1/4</u>	<u>Section</u>	<u>Township</u>	<u>Range</u>	<u>Meridian</u>
NE	15	21 NORTH	50 EAST	MDB&M
NW	14	21 NORTH	50 EAST	MDB&M



0219864

In Eureka County, Nevada, on the 13th day of December, 2011.

**RECORDER'S STAMP**

Name and mailing address of locator is: Golden Pick LLC  
1545 1585 Meadow Wood Lane, Suite 3  
Reno, NV 89502

The Claim is approximately 1500 feet long and 600 feet wide, such that 1490 feet are claimed in a East direction and 10 feet in a West direction from the point of discovery (monument of location), at which the Notice of Location was posted, together with 300 feet on each side of the monument of location and center line of the Claim. The general course of the lode or vein is from the East to the West direction.

The number, location and markings on each corner monument are as follows:

<u>Corner</u>	<u>Location</u>	<u>Markings</u>	<u>Description</u>
No. 1:	Northwest Corner	N.W. Corner KOB 6	2" x 2" x 4' wood post
No. 2:	Northeast Corner	N.E. Corner KOB 6	2" x 2" x 4' wood post
No. 3:	Southeast Corner	S.E. Corner KOB 6	2" x 2" x 4' wood post
No. 4:	Southwest Corner	S.W. Corner KOB 6	2" x 2" x 4' wood post

As erected on the ground, each corner monument is marked as described above by scribed metal tags.

The work of location consisted of making a claim map as provided in NRS 517.040. The tie from the claim block to a fixed point is depicted on the location map included with this filing.

The undersigned hereby affirms that there is no Social Security number contained in this document.

Dated this 1<sup>st</sup> day of February, 2012

SIGNATURE OF LOCATOR:

By:

H. H. Tonking, Agent

**Official Record**Recording requested By  
GOLDEN PICK LLC

Eureka County - NV

Mike Rebaleati - Recorder

Fee: \$22.50

Page 1 of 1

RPTT:

Recorded By: FES

Book- 529 Page- 0209

**CERTIFICATE OF LOCATION  
LODE MINING CLAIM****TO ALL WHOM IT MAY CONCERN:**

The undersigned hereby certifies that he has caused to be located the  
KOB 7 Lode Mining Claim in the following quarter sections(s):



<u>1/4</u>	<u>Section</u>	<u>Township</u>	<u>Range</u>	<u>Meridian</u>
NW	15	21 NORTH	50 EAST	MDB&M
NE	15	21 NORTH	50 EAST	MDB&M

In Eureka County, Nevada, on the 13th day of December, 2011.

**RECORDER'S STAMP**

Name and mailing address of locator is: Golden Pick LLC  
1545 1585 Meadow Wood Lane, Suite 3  
Reno, NV 89502

The Claim is approximately 1500 feet long and 600 feet wide, such that 10 feet are claimed in a East direction and 1490 feet in a West direction from the point of discovery (monument of location), at which the Notice of Location was posted, together with 300 feet on each side of the monument of location and center line of the Claim. The general course of the lode or vein is from the East to the West direction.

The number, location and markings on each corner monument are as follows:

<u>Corner</u>	<u>Location</u>	<u>Markings</u>	<u>Description</u>
No. 1:	Northwest Corner	N.W. Corner KOB 7	2" x 2" x 4' wood post
No. 2:	Northeast Corner	N.E. Corner KOB 7	2" x 2" x 4' wood post
No. 3:	Southeast Corner	S.E. Corner KOB 7	2" x 2" x 4' wood post
No. 4:	Southwest Corner	S.W. Corner KOB 7	2" x 2" x 4' wood post

As erected on the ground, each corner monument is marked as described above by scribed metal tags.

The work of location consisted of making a claim map as provided in NRS 517.040. The tie from the claim block to a fixed point is depicted on the location map included with this filing.

The undersigned hereby affirms that there is no Social Security number contained in this document.

Dated this 1<sup>st</sup> day of February, 2012

SIGNATURE OF LOCATOR:

By:

H. H. Tonking, Agent



## Official Record

Recording requested By  
GOLDEN PICK LLC

Eureka County - NV

Mike Rebaleati - Recorder

Fee: \$22.50

Page 1 of 1

RPTT:

Recorded By: FES

Book- 529 Page- 0210

CERTIFICATE OF LOCATION  
LODE MINING CLAIM

## TO ALL WHOM IT MAY CONCERN:

The undersigned hereby certifies that he has caused to be located the  
KOB 8 Lode Mining Claim in the following quarter sections(s):

<u>1/4</u>	<u>Section</u>	<u>Township</u>	<u>Range</u>	<u>Meridian</u>
NE	15	21 NORTH	50 EAST	MDB&M
NW	14	21 NORTH	50 EAST	MDB&M



0219866

In Eureka County, Nevada, on the 13th day of December, 2011.

## RECORDER'S STAMP

Name and mailing address of locator is: Golden Pick LLC  
1515 1585 Meadow Wood Lane, Suite 3  
Reno, NV 89502

The Claim is approximately 1500 feet long and 600 feet wide, such that 1490 feet are claimed in a East direction and 10 feet in a West direction from the point of discovery (monument of location), at which the Notice of Location was posted, together with 300 feet on each side of the monument of location and center line of the Claim. The general course of the lode or vein is from the East to the West direction.

The number, location and markings on each corner monument are as follows:

<u>Corner</u>	<u>Location</u>	<u>Markings</u>	<u>Description</u>
No. 1:	Northwest Corner	N.W. Corner KOB 8	2" x 2" x 4' wood post
No. 2:	Northeast Corner	N.E. Corner KOB 8	2" x 2" x 4' wood post
No. 3:	Southeast Corner	S.E. Corner KOB 8	2" x 2" x 4' wood post
No. 4:	Southwest Corner	S.W. Corner KOB 8	2" x 2" x 4' wood post

As erected on the ground, each corner monument is marked as described above by scribed metal tags.

The work of location consisted of making a claim map as provided in NRS 517.040. The tie from the claim block to a fixed point is depicted on the location map included with this filing.

The undersigned hereby affirms that there is no Social Security number contained in this document.

Dated this 1<sup>st</sup> day of February, 2012

SIGNATURE OF LOCATOR:

By:

H. H. Tonking, Agent



**Official Record**Recording requested By  
GOLDEN PICK LLC

Eureka County - NV

Mike Rebaleati - Recorder

Fee: \$22.50

Page 1 of 1

RPTT:

Recorded By: FES

Book- 529 Page- 0211

**CERTIFICATE OF LOCATION  
LODE MINING CLAIM****TO ALL WHOM IT MAY CONCERN:**

The undersigned hereby certifies that he has caused to be located the  
KOB 9 Lode Mining Claim in the following quarter sections(s):



<u>1/4</u>	<u>Section</u>	<u>Township</u>	<u>Range</u>	<u>Meridian</u>
NW	15	21 NORTH	50 EAST	MDB&M
NE	15	21 NORTH	50 EAST	MDB&M
SW	15	21 NORTH	50 EAST	MDB&M
SE	15	21 NORTH	50 EAST	MDB&M

In Eureka County, Nevada, on the 13th day of December, 2011.

**RECORDER'S STAMP**

Name and mailing address of locator is: Golden Pick LLC  
15451585 Meadow Wood Lane, Suite 3  
Reno, NV 89502

The Claim is approximately 1500 feet long and 600 feet wide, such that 10 feet are claimed in a East direction and 1490 feet in a West direction from the point of discovery (monument of location), at which the Notice of Location was posted, together with 300 feet on each side of the monument of location and center line of the Claim. The general course of the lode or vein is from the East to the West direction.

The number, location and markings on each corner monument are as follows:

<u>Corner</u>	<u>Location</u>	<u>Markings</u>	<u>Description</u>
No. 1:	Northwest Corner	N.W. Corner KOB 9	2" x 2" x 4' wood post
No. 2:	Northeast Corner	N.E. Corner KOB 9	2" x 2" x 4' wood post
No. 3:	Southeast Corner	S.E. Corner KOB 9	2" x 2" x 4' wood post
No. 4:	Southwest Corner	S.W. Corner KOB 9	2" x 2" x 4' wood post

As erected on the ground, each corner monument is marked as described above by scribed metal tags.

The work of location consisted of making a claim map as provided in NRS 517.040. The tie from the claim block to a fixed point is depicted on the location map included with this filing.

The undersigned hereby affirms that there is no Social Security number contained in this document.

Dated this 1<sup>st</sup> day of February, 2012

SIGNATURE OF LOCATOR:

By:

H. H. Tonking, Agent

**Official Record**Recording requested By  
GOLDEN PICK LLC

Eureka County - NV

Mike Rebaleati - Recorder

Fee: \$22.50

Page 1 of 1

RPTT:

Recorded By: FES

Book- 529 Page- 0212

**CERTIFICATE OF LOCATION  
LODE MINING CLAIM****TO ALL WHOM IT MAY CONCERN:**

The undersigned hereby certifies that he has caused to be located the  
KOB 10 Lode Mining Claim in the following quarter sections(s):



<u>1/4</u>	<u>Section</u>	<u>Township</u>	<u>Range</u>	<u>Meridian</u>
NE	15	21 NORTH	50 EAST	MDB&M
NW	14	21 NORTH	50 EAST	MDB&M
SE	15	21 NORTH	50 EAST	MDB&M
SW	14	21 NORTH	50 EAST	MDB&M

In Eureka County, Nevada, on the 13th day of December, 2011.

**RECORDER'S STAMP**

Name and mailing address of locator is: Golden Pick LLC  
1545 1585 Meadow Wood Lane, Suite 3  
Reno, NV 89502

The Claim is approximately 1500 feet long and 600 feet wide, such that 1490 feet are claimed in a East direction and 10 feet in a West direction from the point of discovery (monument of location), at which the Notice of Location was posted, together with 300 feet on each side of the monument of location and center line of the Claim. The general course of the lode or vein is from the East to the West direction.

The number, location and markings on each corner monument are as follows:

<u>Corner</u>	<u>Location</u>	<u>Markings</u>	<u>Description</u>
No. 1:	Northwest Corner	N.W. Corner KOB 10	2" x 2" x 4' wood post
No. 2:	Northeast Corner	N.E. Corner KOB 10	2" x 2" x 4' wood post
No. 3:	Southeast Corner	S.E. Corner KOB 10	2" x 2" x 4' wood post
No. 4:	Southwest Corner	S.W. Corner KOB 10	2" x 2" x 4' wood post

As erected on the ground, each corner monument is marked as described above by scribed metal tags.

The work of location consisted of making a claim map as provided in NRS 517.040. The tie from the claim block to a fixed point is depicted on the location map included with this filing.

The undersigned hereby affirms that there is no Social Security number contained in this document.

Dated this 1<sup>st</sup> day of February, 2012

SIGNATURE OF LOCATOR:

By: H. H. Tonking  
H. H. Tonking, Agent

02/24/2012

04:32 PM

**Official Record**Recording requested By  
GOLDEN PICK LLC

Eureka County - NV

Mike Rebaleati - Recorder

Fee: \$22.50

Page 1 of 1

RPTT:

Recorded By: FES

Book- 529 Page- 0213

**CERTIFICATE OF LOCATION  
LODE MINING CLAIM****TO ALL WHOM IT MAY CONCERN:**

The undersigned hereby certifies that he has caused to be located the  
KOB 11 Lode Mining Claim in the following quarter sections(s):

<u>1/4</u>	<u>Section</u>	<u>Township</u>	<u>Range</u>	<u>Meridian</u>
SW	15	21 NORTH	50 EAST	MDB&M
SE	15	21 NORTH	50 EAST	MDB&M



In Eureka County, Nevada, on the 13th day of December, 2011.

**RECORDER'S STAMP**

Name and mailing address of locator is: Golden Pick LLC  
1595-1585 Meadow Wood Lane, Suite 3  
Reno, NV 89502

The Claim is approximately 1500 feet long and 600 feet wide, such that 10 feet are claimed in a East direction and 1490 feet in a West direction from the point of discovery (monument of location), at which the Notice of Location was posted, together with 300 feet on each side of the monument of location and center line of the Claim. The general course of the lode or vein is from the East to the West direction.

The number, location and markings on each corner monument are as follows:

<u>Corner</u>	<u>Location</u>	<u>Markings</u>	<u>Description</u>
No. 1:	Northwest Corner	N.W. Corner KOB 11	2" x 2" x 4' wood post
No. 2:	Northeast Corner	N.E. Corner KOB 11	2" x 2" x 4' wood post
No. 3:	Southeast Corner	S.E. Corner KOB 11	2" x 2" x 4' wood post
No. 4:	Southwest Corner	S.W. Corner KOB 11	2" x 2" x 4' wood post


As erected on the ground, each corner monument is marked as described above by scribed metal tags.

The work of location consisted of making a claim map as provided in NRS 517.040. The tie from the claim block to a fixed point is depicted on the location map included with this filing.

The undersigned hereby affirms that there is no Social Security number contained in this document.

Dated this 1<sup>st</sup> day of February, 2012

SIGNATURE OF LOCATOR:

By:   
H. H. Tonking, Agent

## Official Record

Recording requested By  
GOLDEN PICK LLC

Eureka County - NV

Mike Rebaleati - Recorder

Fee: \$22.50

Page 1 of 1

RPTT:

Recorded By: FES

Book- 529 Page- 0214

CERTIFICATE OF LOCATION  
LODE MINING CLAIM

## TO ALL WHOM IT MAY CONCERN:

The undersigned hereby certifies that he has caused to be located the  
KOB 12 Lode Mining Claim in the following quarter sections(s):



<u>1/4</u>	<u>Section</u>	<u>Township</u>	<u>Range</u>	<u>Meridian</u>
<u>SE</u>	<u>15</u>	<u>21 NORTH</u>	<u>50 EAST</u>	<u>MDB&amp;M</u>
<u>SW</u>	<u>14</u>	<u>21 NORTH</u>	<u>50 EAST</u>	<u>MDB&amp;M</u>

In Eureka County, Nevada, on the 13th day of December, 2011.

## RECORDER'S STAMP

Name and mailing address of locator is: Golden Pick LLC  
1545-1585 Meadow Wood Lane, Suite 3  
Reno, NV 89502

The Claim is approximately 1500 feet long and 600 feet wide, such that 1490 feet are claimed in a East direction and 10 feet in a West direction from the point of discovery (monument of location), at which the Notice of Location was posted, together with 300 feet on each side of the monument of location and center line of the Claim. The general course of the lode or vein is from the East to the West direction.

The number, location and markings on each corner monument are as follows:

<u>Corner</u>	<u>Location</u>	<u>Markings</u>	<u>Description</u>
No. 1:	Northwest Corner	N.W. Corner KOB 12	2" x 2" x 4' wood post
No. 2:	Northeast Corner	N.E. Corner KOB 12	2" x 2" x 4' wood post
No. 3:	Southeast Corner	S.E. Corner KOB 12	2" x 2" x 4' wood post
No. 4:	Southwest Corner	S.W. Corner KOB 12	2" x 2" x 4' wood post


As erected on the ground, each corner monument is marked as described above by scribed metal tags.

The work of location consisted of making a claim map as provided in NRS 517.040. The tie from the claim block to a fixed point is depicted on the location map included with this filing.

The undersigned hereby affirms that there is no Social Security number contained in this document.

Dated this 1<sup>st</sup> day of February, 2012

SIGNATURE OF LOCATOR:

By:   
H. H. Tofking, Agent

DOC # 0219871

02/24/2012

04:32 PM

**Official Record**Recording requested By  
GOLDEN PICK LLC

Eureka County - NV

Mike Rebaleati - Recorder

Fee: \$22.50

Page 1 of 1

RPTT

Recorded By: FES

Book- 529 Page- 0215

**CERTIFICATE OF LOCATION  
LODE MINING CLAIM****TO ALL WHOM IT MAY CONCERN:**

The undersigned hereby certifies that he has caused to be located the  
KOB 13 Lode Mining Claim in the following quarter sections(s):

<u>1/4</u>	<u>Section</u>	<u>Township</u>	<u>Range</u>	<u>Meridian</u>
SW	15	21 NORTH	50 EAST	MDB&M
SE	15	21 NORTH	50 EAST	MDB&M



0219871

In Eureka County, Nevada, on the 13th day of December, 2011.

**RECORDER'S STAMP**

Name and mailing address of locator is: Golden Pick LLC  
1595-1585 Meadow Wood Lane, Suite 3  
Reno, NV 89502

The Claim is approximately 1500 feet long and 600 feet wide, such that 10 feet are claimed in a East direction and 1490 feet in a West direction from the point of discovery (monument of location), at which the Notice of Location was posted, together with 300 feet on each side of the monument of location and center line of the Claim. The general course of the lode or vein is from the East to the West direction.

The number, location and markings on each corner monument are as follows:

<u>Corner</u>	<u>Location</u>	<u>Markings</u>	<u>Description</u>
No. 1:	Northwest Corner	N.W. Corner KOB 13	2" x 2" x 4' wood post
No. 2:	Northeast Corner	N.E. Corner KOB 13	2" x 2" x 4' wood post
No. 3:	Southeast Corner	S.E. Corner KOB 13	2" x 2" x 4' wood post
No. 4:	Southwest Corner	S.W. Corner KOB 13	2" x 2" x 4' wood post

As erected on the ground, each corner monument is marked as described above by scribed metal tags.

The work of location consisted of making a claim map as provided in NRS 517.040. The tie from the claim block to a fixed point is depicted on the location map included with this filing.

The undersigned hereby affirms that there is no Social Security number contained in this document.

Dated this 1<sup>st</sup> day of February, 2012

SIGNATURE OF LOCATOR:

By:

H. H. Tonking, Agent

DOC # 0219872

02/24/2012

04:32 PM

Official Record

Recording requested By  
GOLDEN PICK LLC

Eureka County - NV

Mike Rebaleati - Recorder

Fee: \$22.50

Page 1 of 1

RPTT:

Recorded By: FES

Book- 529 Page- 0216

**CERTIFICATE OF LOCATION  
LODE MINING CLAIM**

**TO ALL WHOM IT MAY CONCERN:**

The undersigned hereby certifies that he has caused to be located the  
KOB 14 Lode Mining Claim in the following quarter sections(s):

<u>1/4</u>	<u>Section</u>	<u>Township</u>	<u>Range</u>	<u>Meridian</u>
SE	15	21 NORTH	50 EAST	MDB&M
SW	14	21 NORTH	50 EAST	MDB&M



0219872

In Eureka County, Nevada, on the 13th day of December, 2011.

**RECORDER'S STAMP**

Name and mailing address of locator is: Golden Pick LLC  
(545 ~~1585~~ Meadow Wood Lane, Suite 3  
Reno, NV 89502

The Claim is approximately 1500 feet long and 600 feet wide, such that 1490 feet are claimed in a East direction and 10 feet in a West direction from the point of discovery (monument of location), at which the Notice of Location was posted, together with 300 feet on each side of the monument of location and center line of the Claim. The general course of the lode or vein is from the East to the West direction.

The number, location and markings on each corner monument are as follows:

<u>Corner</u>	<u>Location</u>	<u>Markings</u>	<u>Description</u>
No. 1:	Northwest Corner	N.W. Corner KOB 14	2" x 2" x 4' wood post
No. 2:	Northeast Corner	N.E. Corner KOB 14	2" x 2" x 4' wood post
No. 3:	Southeast Corner	S.E. Corner KOB 14	2" x 2" x 4' wood post
No. 4:	Southwest Corner	S.W. Corner KOB 14	2" x 2" x 4' wood post

As erected on the ground, each corner monument is marked as described above by scribed metal tags.

The work of location consisted of making a claim map as provided in NRS 517.040. The tie from the claim block to a fixed point is depicted on the location map included with this filing.

The undersigned hereby affirms that there is no Social Security number contained in this document.

Dated this 1<sup>st</sup> day of February, 2012

SIGNATURE OF LOCATOR:

By:

  
H. H. Tonking, Agent

REC NUS0-BLM 24-FEB-12 NMC 1067456

DOC # 0219873

02/24/2012

04:32 PM

**Official Record**

Recording requested By  
GOLDEN PICK LLC

Eureka County - NV

Mike Rebaleati - Recorder

Fee: \$22.50

Page 1 of 1

RPTT:

Recorded By: FES

Book- 529 Page- 0217

**CERTIFICATE OF LOCATION  
LODE MINING CLAIM**

**TO ALL WHOM IT MAY CONCERN:**

The undersigned hereby certifies that he has caused to be located the  
KOB 15 Lode Mining Claim in the following quarter sections(s):

<u>1/4</u>	<u>Section</u>	<u>Township</u>	<u>Range</u>	<u>Meridian</u>
SW	15	21 NORTH	50 EAST	MDB&M
SE	15	21 NORTH	50 EAST	MDB&M



In Eureka County, Nevada, on the 13th day of December, 2011.

**RECORDER'S STAMP**

Name and mailing address of locator is: Golden Pick LLC  
1585 Meadow Wood Lane, Suite 3  
Reno, NV 89502

The Claim is approximately 1500 feet long and 600 feet wide, such that 10 feet are claimed in a East direction and 1490 feet in a West direction from the point of discovery (monument of location), at which the Notice of Location was posted, together with 300 feet on each side of the monument of location and center line of the Claim. The general course of the lode or vein is from the East to the West direction.

The number, location and markings on each corner monument are as follows:

<u>Corner</u>	<u>Location</u>	<u>Markings</u>	<u>Description</u>
No. 1:	Northwest Corner	N.W. Corner KOB 15	2" x 2" x 4' wood post
No. 2:	Northeast Corner	N.E. Corner KOB 15	2" x 2" x 4' wood post
No. 3:	Southeast Corner	S.E. Corner KOB 15	2" x 2" x 4' wood post
No. 4:	Southwest Corner	S.W. Corner KOB 15	2" x 2" x 4' wood post

As erected on the ground, each corner monument is marked as described above by scribed metal tags.

The work of location consisted of making a claim map as provided in NRS 517.040. The tie from the claim block to a fixed point is depicted on the location map included with this filing.

The undersigned hereby affirms that there is no Social Security number contained in this document.

Dated this 1<sup>st</sup> day of February, 2012

SIGNATURE OF LOCATOR:

By: H. H. Tonking  
H. H. Tonking, Agent

REC NUSO-BLM 24-FEB-12 NMC 1067457



DOC # 0219874

02/24/2012

04:32 PM

Official Record  
Recording requested By  
GOLDEN PICK LLC

Eureka County - NV

Mike Rebaleati - Recorder

Fee: \$22.50

Page 1 of 1

RPTT:

Recorded By: FES

Book- 529 Page- 0218

CERTIFICATE OF LOCATION  
LODE MINING CLAIM

TO ALL WHOM IT MAY CONCERN:

The undersigned hereby certifies that he has caused to be located the  
KOB 16 Lode Mining Claim in the following quarter sections(s):

<u>1/4</u>	<u>Section</u>	<u>Township</u>	<u>Range</u>	<u>Meridian</u>
SE	15	21 NORTH	50 EAST	MDB&M
SW	14	21 NORTH	50 EAST	MDB&M

In Eureka County, Nevada, on the 13th day of December, 2011.

RECORDER'S STAMP

Name and mailing address of locator is: Golden Pick LLC  
1515 Meadow Wood Lane, Suite 3  
Reno, NV 89502The Claim is approximately 1500 feet long and 600 feet wide, such that 1490 feet are claimed in a East direction and 10 feet in a West direction from the point of discovery (monument of location), at which the Notice of Location was posted, together with 300 feet on each side of the monument of location and center line of the Claim. The general course of the lode or vein is from the East to the West direction.

The number, location and markings on each corner monument are as follows:

<u>Corner</u>	<u>Location</u>	<u>Markings</u>	<u>Description</u>
No. 1:	Northwest Corner	N.W. Corner KOB 16	2" x 2" x 4' wood post
No. 2:	Northeast Corner	N.E. Corner KOB 16	2" x 2" x 4' wood post
No. 3:	Southeast Corner	S.E. Corner KOB 16	2" x 2" x 4' wood post
No. 4:	Southwest Corner	S.W. Corner KOB 16	2" x 2" x 4' wood post

As erected on the ground, each corner monument is marked as described above by scribed metal tags.

The work of location consisted of making a claim map as provided in NRS 517.040. The tie from the claim block to a fixed point is depicted on the location map included with this filing.

The undersigned hereby affirms that there is no Social Security number contained in this document.

Dated this 1<sup>st</sup> day of February, 2012

SIGNATURE OF LOCATOR:

By:

  
H.H. Tonking, Agent

DOC # 0219875

02/24/2012

04:32 PM

**Official Record**Recording requested By  
GOLDEN PICK LLC

Eureka County - NV

Mike Rebaleati - Recorder

Fee: \$22.50

Page 1 of 1

RPTT:

Recorded By: FES

Book- 529 Page- 0219

**CERTIFICATE OF LOCATION  
LODE MINING CLAIM****TO ALL WHOM IT MAY CONCERN:**

The undersigned hereby certifies that he has caused to be located the  
KOB 17 Lode Mining Claim in the following quarter sections(s):

<u>1/4</u>	<u>Section</u>	<u>Township</u>	<u>Range</u>	<u>Meridian</u>
SW	15	21 NORTH	50 EAST	MDB&M
SE	15	21 NORTH	50 EAST	MDB&M
NW	22	21 NORTH	50 EAST	MDB&M
NE	22	21 NORTH	50 EAST	MDB&M



In Eureka County, Nevada, on the 13th day of December, 2011.

**RECORDER'S STAMP**

Name and mailing address of locator is: Golden Pick LLC  
1595 ~~1585~~ Meadow Wood Lane, Suite 3  
Reno, NV 89502

The Claim is approximately 1500 feet long and 600 feet wide, such that 10 feet are claimed in a East direction and 1490 feet in a West direction from the point of discovery (monument of location), at which the Notice of Location was posted, together with 300 feet on each side of the monument of location and center line of the Claim. The general course of the lode or vein is from the East to the West direction.

The number, location and markings on each corner monument are as follows:

<u>Corner</u>	<u>Location</u>	<u>Markings</u>	<u>Description</u>
No. 1:	Northwest Corner	N.W. Corner KOB 17	2" x 2" x 4' wood post
No. 2:	Northeast Corner	N.E. Corner KOB 17	2" x 2" x 4' wood post
No. 3:	Southeast Corner	S.E. Corner KOB 17	2" x 2" x 4' wood post
No. 4:	Southwest Corner	S.W. Corner KOB 17	2" x 2" x 4' wood post


As erected on the ground, each corner monument is marked as described above by scribed metal tags.

The work of location consisted of making a claim map as provided in NRS 517.040. The tie from the claim block to a fixed point is depicted on the location map included with this filing.

The undersigned hereby affirms that there is no Social Security number contained in this document.

Dated this 1<sup>st</sup> day of February, 2012

SIGNATURE OF LOCATOR:

By:   
H. H. Tonking, Agent

DOC # 0219876

02/24/2012

04:32 PM

**Official Record**Recording requested By  
GOLDEN PICK LLCEureka County - NV  
Mike Rebaleati - Recorder

Fee: \$22.50

Page 1 of 1

RPTT:

Recorded By: FES

Book- 529 Page- 0220

**CERTIFICATE OF LOCATION  
LODE MINING CLAIM****TO ALL WHOM IT MAY CONCERN:**

The undersigned hereby certifies that he has caused to be located the  
KOB 18 Lode Mining Claim in the following quarter sections(s):

<u>1/4</u>	<u>Section</u>	<u>Township</u>	<u>Range</u>	<u>Meridian</u>
SE	15	21 NORTH	50 EAST	MDB&M
SW	14	21 NORTH	50 EAST	MDB&M
NW	23	21 NORTH	50 EAST	MDB&M
NE	22	21 NORTH	50 EAST	MDB&M



0219876

In Eureka County, Nevada, on the 13th day of December, 2011.

**RECORDER'S STAMP**

Name and mailing address of locator is: Golden Pick LLC  
1595 ~~1585~~ Meadow Wood Lane, Suite 3  
Reno, NV 89502

The Claim is approximately 1500 feet long and 600 feet wide, such that 1490 feet are claimed in a East direction and 10 feet in a West direction from the point of discovery (monument of location), at which the Notice of Location was posted, together with 300 feet on each side of the monument of location and center line of the Claim. The general course of the lode or vein is from the East to the West direction.

The number, location and markings on each corner monument are as follows:

<u>Corner</u>	<u>Location</u>	<u>Markings</u>	<u>Description</u>
No. 1:	Northwest Corner	N.W. Corner KOB 18	2" x 2" x 4' wood post
No. 2:	Northeast Corner	N.E. Corner KOB 18	2" x 2" x 4' wood post
No. 3:	Southeast Corner	S.E. Corner KOB 18	2" x 2" x 4' wood post
No. 4:	Southwest Corner	S.W. Corner KOB 18	2" x 2" x 4' wood post

As erected on the ground, each corner monument is marked as described above by scribed metal tags.


The work of location consisted of making a claim map as provided in NRS 517.040. The tie from the claim block to a fixed point is depicted on the location map included with this filing.

The undersigned hereby affirms that there is no Social Security number contained in this document.

Dated this 1<sup>st</sup> day of February, 2012

SIGNATURE OF LOCATOR:

By:

  
H. H. Tonking, Agent

**Official Record**Recording requested By  
GOLDEN PICK LLC

Eureka County - NV

Mike Rebaleati - Recorder

Fee: \$22.50

Page 1 of 1

RPTT:

Recorded By: FES

Book- 529 Page- 0221

**CERTIFICATE OF LOCATION  
LODE MINING CLAIM****TO ALL WHOM IT MAY CONCERN:**

The undersigned hereby certifies that he has caused to be located the  
KOB 19 Lode Mining Claim in the following quarter sections(s):



<u>1/4</u>	<u>Section</u>	<u>Township</u>	<u>Range</u>	<u>Meridian</u>
NW	22	21 NORTH	50 EAST	MDB&M
NE	22	21 NORTH	50 EAST	MDB&M

In Eureka County, Nevada, on the 13th day of December, 2011.

**RECORDER'S STAMP**

Name and mailing address of locator is: Golden Pick LLC  
1545 ~~1585~~ Meadow Wood Lane, Suite 3  
Reno, NV 89502

The Claim is approximately 1500 feet long and 600 feet wide, such that 10 feet are claimed in a East direction and 1490 feet in a West direction from the point of discovery (monument of location), at which the Notice of Location was posted, together with 300 feet on each side of the monument of location and center line of the Claim. The general course of the lode or vein is from the East to the West direction.

The number, location and markings on each corner monument are as follows:

<u>Corner</u>	<u>Location</u>	<u>Markings</u>	<u>Description</u>
No. 1:	Northwest Corner	N.W. Corner KOB 19	2" x 2" x 4' wood post
No. 2:	Northeast Corner	N.E. Corner KOB 19	2" x 2" x 4' wood post
No. 3:	Southeast Corner	S.E. Corner KOB 19	2" x 2" x 4' wood post
No. 4:	Southwest Corner	S.W. Corner KOB 19	2" x 2" x 4' wood post

As erected on the ground, each corner monument is marked as described above by scribed metal tags.

The work of location consisted of making a claim map as provided in NRS 517.040. The tie from the claim block to a fixed point is depicted on the location map included with this filing.

The undersigned hereby affirms that there is no Social Security number contained in this document.

Dated this 1<sup>st</sup> day of February, 2012

SIGNATURE OF LOCATOR:

By: H.H. Tonking  
H.H. Tonking, Agent

DOC # 0219878

02/24/2012

04:32 PM

**Official Record**Recording requested By  
GOLDEN PICK LLC

Eureka County - NV

Mike Rebaleati - Recorder

Fee: \$22.50

Page 1 of 1

RPTT:

Recorded By: FES

Book- 529 Page- 0222

**CERTIFICATE OF LOCATION  
LODE MINING CLAIM****TO ALL WHOM IT MAY CONCERN:**

The undersigned hereby certifies that he has caused to be located the  
KOB 20 Lode Mining Claim in the following quarter sections(s):

<u>1/4</u>	<u>Section</u>	<u>Township</u>	<u>Range</u>	<u>Meridian</u>
NE	22	21 NORTH	50 EAST	MDB&M
NW	23	21 NORTH	50 EAST	MDB&M



In Eureka County, Nevada, on the 13th day of December, 2011.

**RECORDER'S STAMP**

Name and mailing address of locator is: Golden Pick LLC  
1515 Meadow Wood Lane, Suite 3  
Reno, NV 89502

The Claim is approximately 1500 feet long and 600 feet wide, such that 1490 feet are claimed in a East direction and 10 feet in a West direction from the point of discovery (monument of location), at which the Notice of Location was posted, together with 300 feet on each side of the monument of location and center line of the Claim. The general course of the lode or vein is from the East to the West direction.

The number, location and markings on each corner monument are as follows:

<u>Corner</u>	<u>Location</u>	<u>Markings</u>	<u>Description</u>
No. 1:	Northwest Corner	N.W. Corner KOB 20	2" x 2" x 4' wood post
No. 2:	Northeast Corner	N.E. Corner KOB 20	2" x 2" x 4' wood post
No. 3:	Southeast Corner	S.E. Corner KOB 20	2" x 2" x 4' wood post
No. 4:	Southwest Corner	S.W. Corner KOB 20	2" x 2" x 4' wood post


As erected on the ground, each corner monument is marked as described above by scribed metal tags.

The work of location consisted of making a claim map as provided in NRS 517.040. The tie from the claim block to a fixed point is depicted on the location map included with this filing.

The undersigned hereby affirms that there is no Social Security number contained in this document.

Dated this 1<sup>st</sup> day of February, 2012

SIGNATURE OF LOCATOR:

By:   
H. H. Tonking, Agent

REC NUSO-BLM 24-FEB-12 NMC 1067462

DOC # 0219879

02/24/2012

04:32 PM

**Official Record**Recording requested By  
GOLDEN PICK LLC

Eureka County - NV

Mike Rebaleati - Recorder

Fee: \$22.50

Page 1 of 1

RPTT:

Recorded By: FES

Book- 529 Page- 0223

**CERTIFICATE OF LOCATION  
LODE MINING CLAIM****TO ALL WHOM IT MAY CONCERN:**

The undersigned hereby certifies that he has caused to be located the  
KOB 21 Lode Mining Claim in the following quarter sections(s):

<u>1/4</u>	<u>Section</u>	<u>Township</u>	<u>Range</u>	<u>Meridian</u>
NW	22	21 NORTH	50 EAST	MDB&M
NE	22	21 NORTH	50 EAST	MDB&M



0219879

In Eureka County, Nevada, on the 13th day of December, 2011.

**RECORDER'S STAMP**

Name and mailing address of locator is: Golden Pick LLC  
 1545-1585 Meadow Wood Lane, Suite 3  
 Reno, NV 89502

The Claim is approximately 1500 feet long and 600 feet wide, such that 10 feet are claimed in a East direction and 1490 feet in a West direction from the point of discovery (monument of location), at which the Notice of Location was posted, together with 300 feet on each side of the monument of location and center line of the Claim. The general course of the lode or vein is from the East to the West direction.

The number, location and markings on each corner monument are as follows:

<u>Corner</u>	<u>Location</u>	<u>Markings</u>	<u>Description</u>
No. 1:	Northwest Corner	N.W. Corner KOB 21	2" x 2" x 4' wood post
No. 2:	Northeast Corner	N.E. Corner KOB 21	2" x 2" x 4' wood post
No. 3:	Southeast Corner	S.E. Corner KOB 21	2" x 2" x 4' wood post
No. 4:	Southwest Corner	S.W. Corner KOB 21	2" x 2" x 4' wood post

As erected on the ground, each corner monument is marked as described above by scribed metal tags.

The work of location consisted of making a claim map as provided in NRS 517.040. The tie from the claim block to a fixed point is depicted on the location map included with this filing.

The undersigned hereby affirms that there is no Social Security number contained in this document.

Dated this 1<sup>st</sup> day of February, 2012

SIGNATURE OF LOCATOR:

By:   
 H. H. Tonking, Agent

**Official Record**  
Recording requested By  
GOLDEN PICK LLC

Eureka County - NV  
Mike Rebaleati - Recorder

Fee: \$22.50

Page 1 of 1

RPTT:

Recorded By: FES

Book- 529 Page- 0224

**CERTIFICATE OF LOCATION  
LODE MINING CLAIM**

**TO ALL WHOM IT MAY CONCERN:**

The undersigned hereby certifies that he has caused to be located the  
KOB 22 Lode Mining Claim in the following quarter sections(s):

<u>1/4</u>	<u>Section</u>	<u>Township</u>	<u>Range</u>	<u>Meridian</u>
NE	22	21 NORTH	50 EAST	MDB&M
NW	23	21 NORTH	50 EAST	MDB&M



In Eureka County, Nevada, on the 13th day of December, 2011.

**RECORDER'S STAMP**

Name and mailing address of locator is: Golden Pick LLC  
1545-1585 Meadow Wood Lane, Suite 3  
Reno, NV 89502

The Claim is approximately 1500 feet long and 600 feet wide, such that 1490 feet are claimed in a East direction and 10 feet in a West direction from the point of discovery (monument of location), at which the Notice of Location was posted, together with 300 feet on each side of the monument of location and center line of the Claim. The general course of the lode or vein is from the East to the West direction.

The number, location and markings on each corner monument are as follows:

<u>Corner</u>	<u>Location</u>	<u>Markings</u>	<u>Description</u>
No. 1:	Northwest Corner	N.W. Corner KOB 22	2" x 2" x 4' wood post
No. 2:	Northeast Corner	N.E. Corner KOB 22	2" x 2" x 4' wood post
No. 3:	Southeast Corner	S.E. Corner KOB 22	2" x 2" x 4' wood post
No. 4:	Southwest Corner	S.W. Corner KOB 22	2" x 2" x 4' wood post

As erected on the ground, each corner monument is marked as described above by scribed metal tags.

The work of location consisted of making a claim map as provided in NRS 517.040. The tie from the claim block to a fixed point is depicted on the location map included with this filing.

The undersigned hereby affirms that there is no Social Security number contained in this document.

Dated this 1<sup>st</sup> day of February, 2012

SIGNATURE OF LOCATOR:

By:

H. H. Conking, Agent



DOC # 0219881

02/24/2012

04:32 PM

**Official Record**

Recording requested By  
GOLDEN PICK LLC

Eureka County - NV

Mike Rebaleati - Recorder

Fee: \$22.50

Page 1 of 1

RPTT:

Recorded By: FES

Book- 529 Page- 0225

**CERTIFICATE OF LOCATION  
LODE MINING CLAIM**

**TO ALL WHOM IT MAY CONCERN:**

The undersigned hereby certifies that he has caused to be located the  
KOB 23 Lode Mining Claim in the following quarter sections(s):

<u>1/4</u>	<u>Section</u>	<u>Township</u>	<u>Range</u>	<u>Meridian</u>
NW	22	21 NORTH	50 EAST	MDB&M
NE	22	21 NORTH	50 EAST	MDB&M



0219881

In Eureka County, Nevada, on the 13th day of December, 2011.

**RECORDER'S STAMP**

Name and mailing address of locator is: Golden Pick LLC  
1595 ~~1585~~ Meadow Wood Lane, Suite 3  
Reno, NV 89502

The Claim is approximately 1500 feet long and 600 feet wide, such that 10 feet are claimed in a East direction and 1490 feet in a West direction from the point of discovery (monument of location), at which the Notice of Location was posted, together with 300 feet on each side of the monument of location and center line of the Claim. The general course of the lode or vein is from the East to the West direction.

The number, location and markings on each corner monument are as follows:

<u>Corner</u>	<u>Location</u>	<u>Markings</u>	<u>Description</u>
No. 1:	Northwest Corner	N.W. Corner KOB 23	2" x 2" x 4' wood post
No. 2:	Northeast Corner	N.E. Corner KOB 23	2" x 2" x 4' wood post
No. 3:	Southeast Corner	S.E. Corner KOB 23	2" x 2" x 4' wood post
No. 4:	Southwest Corner	S.W. Corner KOB 23	2" x 2" x 4' wood post

As erected on the ground, each corner monument is marked as described above by scribed metal tags.

The work of location consisted of making a claim map as provided in NRS 517.040. The tie from the claim block to a fixed point is depicted on the location map included with this filing.

The undersigned hereby affirms that there is no Social Security number contained in this document.

Dated this 1<sup>st</sup> day of February, 2012

SIGNATURE OF LOCATOR:

By:

H. H. Tonking, Agent

**Official Record**Recording requested By  
GOLDEN PICK LLC

Eureka County - NV

Mike Rebaleati - Recorder

Fee: \$22.50

Page 1 of 1

RPTT:

Recorded By: FES

Book- 529 Page- 0226

**CERTIFICATE OF LOCATION  
LODE MINING CLAIM****TO ALL WHOM IT MAY CONCERN:**

The undersigned hereby certifies that he has caused to be located the  
KOB 24 Lode Mining Claim in the following quarter sections(s):

<u>1/4</u>	<u>Section</u>	<u>Township</u>	<u>Range</u>	<u>Meridian</u>
NE	22	21 NORTH	50 EAST	MDB&M
NW	23	21 NORTH	50 EAST	MDB&M



0219882

In Eureka County, Nevada, on the 13th day of December, 2011.

**RECORDER'S STAMP**

Name and mailing address of locator is: Golden Pick LLC  
1515-1585 Meadow Wood Lane, Suite 3  
Reno, NV 89502

The Claim is approximately 1500 feet long and 600 feet wide, such that 1490 feet are claimed in a East direction and 10 feet in a West direction from the point of discovery (monument of location), at which the Notice of Location was posted, together with 300 feet on each side of the monument of location and center line of the Claim. The general course of the lode or vein is from the East to the West direction.

The number, location and markings on each corner monument are as follows:

<u>Corner</u>	<u>Location</u>	<u>Markings</u>	<u>Description</u>
No. 1:	Northwest Corner	N.W. Corner KOB 24	2" x 2" x 4' wood post
No. 2:	Northeast Corner	N.E. Corner KOB 24	2" x 2" x 4' wood post
No. 3:	Southeast Corner	S.E. Corner KOB 24	2" x 2" x 4' wood post
No. 4:	Southwest Corner	S.W. Corner KOB 24	2" x 2" x 4' wood post

As erected on the ground, each corner monument is marked as described above by scribed metal tags.

The work of location consisted of making a claim map as provided in NRS 517.040. The tie from the claim block to a fixed point is depicted on the location map included with this filing.

The undersigned hereby affirms that there is no Social Security number contained in this document.

Dated this 1<sup>st</sup> day of February, 2012

SIGNATURE OF LOCATOR:

By:

H. H. Tonking, Agent

DOC # 0219883

02/24/2012

04:32 PM

**Official Record**Recording requested By  
GOLDEN PICK LLC

Eureka County - NV

Mike Rebaleati - Recorder

Fee: \$22.50

Page 1 of 1

RPTT:

Recorded By: FES

Book- 529 Page- 0227

**CERTIFICATE OF LOCATION  
LODE MINING CLAIM****TO ALL WHOM IT MAY CONCERN:**

The undersigned hereby certifies that he has caused to be located the  
KOB 25 Lode Mining Claim in the following quarter sections(s):



<u>1/4</u>	<u>Section</u>	<u>Township</u>	<u>Range</u>	<u>Meridian</u>
NW	22	21 NORTH	50 EAST	MDB&M
NE	22	21 NORTH	50 EAST	MDB&M

In Eureka County, Nevada, on the 17th day of December, 2011.

**RECORDER'S STAMP**

Name and mailing address of locator is: Golden Pick LLC  
1545-1585 Meadow Wood Lane, Suite 3  
Reno, NV 89502

The Claim is approximately 1500 feet long and 600 feet wide, such that 1490 feet are claimed in a East direction and 10 feet in a West direction from the point of discovery (monument of location), at which the Notice of Location was posted, together with 300 feet on each side of the monument of location and center line of the Claim. The general course of the lode or vein is from the East to the West direction.

The number, location and markings on each corner monument are as follows:

<u>Corner</u>	<u>Location</u>	<u>Markings</u>	<u>Description</u>
No. 1:	Northwest Corner	N.W. Corner KOB 25	2" x 2" x 4' wood post
No. 2:	Northeast Corner	N.E. Corner KOB 25	2" x 2" x 4' wood post
No. 3:	Southeast Corner	S.E. Corner KOB 25	2" x 2" x 4' wood post
No. 4:	Southwest Corner	S.W. Corner KOB 25	2" x 2" x 4' wood post

As erected on the ground, each corner monument is marked as described above by scribed metal tags.

The work of location consisted of making a claim map as provided in NRS 517.040. The tie from the claim block to a fixed point is depicted on the location map included with this filing.

The undersigned hereby affirms that there is no Social Security number contained in this document.

Dated this 1<sup>st</sup> day of February, 2012

SIGNATURE OF LOCATOR:

By:

H. H. Tonking, Agent

REC NUSO-BLM 24-FEB-12 NMC 1067467

**Official Record**Recording requested By  
GOLDEN PICK LLC

Eureka County - NV

Mike Rebaleati - Recorder

Fee: \$22.50

Page 1 of 1

RPTT:

Recorded By: FES

Book- 529 Page- 0228

**CERTIFICATE OF LOCATION  
LODE MINING CLAIM****TO ALL WHOM IT MAY CONCERN:**

The undersigned hereby certifies that he has caused to be located the  
KOB 26 Lode Mining Claim in the following quarter sections(s):



<u>1/4</u>	<u>Section</u>	<u>Township</u>	<u>Range</u>	<u>Meridian</u>
NW	22	21 NORTH	50 EAST	MDB&M
NE	22	21 NORTH	50 EAST	MDB&M
SW	22	21 NORTH	50 EAST	MDB&M
SE	22	21 NORTH	50 EAST	MDB&M

In Eureka County, Nevada, on the 17th day of December, 2011.

**RECORDER'S STAMP**

Name and mailing address of locator is: Golden Pick LLC  
1595-1585 Meadow Wood Lane, Suite 3  
Reno, NV 89502

The Claim is approximately 1500 feet long and 600 feet wide, such that 1490 feet are claimed in a East direction and 10 feet in a West direction from the point of discovery (monument of location), at which the Notice of Location was posted, together with 300 feet on each side of the monument of location and center line of the Claim. The general course of the lode or vein is from the East to the West direction.

The number, location and markings on each corner monument are as follows:

<u>Corner</u>	<u>Location</u>	<u>Markings</u>	<u>Description</u>
No. 1:	Northwest Corner	N.W. Corner KOB 26	2" x 2" x 4' wood post
No. 2:	Northeast Corner	N.E. Corner KOB 26	2" x 2" x 4' wood post
No. 3:	Southeast Corner	S.E. Corner KOB 26	2" x 2" x 4' wood post
No. 4:	Southwest Corner	S.W. Corner KOB 26	2" x 2" x 4' wood post


As erected on the ground, each corner monument is marked as described above by scribed metal tags.

The work of location consisted of making a claim map as provided in NRS 517.040. The tie from the claim block to a fixed point is depicted on the location map included with this filing.

The undersigned hereby affirms that there is no Social Security number contained in this document.

Dated this 1<sup>st</sup> day of February, 2012

SIGNATURE OF LOCATOR:

By:   
H. H. Tonking, Agent

DOC # 0219885

02/24/2012

04:32 PM

**Official Record**Recording requested By  
GOLDEN PICK LLC

Eureka County - NV

Mike Rebaleati - Recorder

Fee: \$22.50

Page 1 of 1

RPTT

Recorded By: FES

Book- 529 Page- 0229

**CERTIFICATE OF LOCATION  
LODE MINING CLAIM****TO ALL WHOM IT MAY CONCERN:**

The undersigned hereby certifies that he has caused to be located the  
KOB 27 Lode Mining Claim in the following quarter sections(s):

<u>1/4</u>	<u>Section</u>	<u>Township</u>	<u>Range</u>	<u>Meridian</u>
SW	22	21 NORTH	50 EAST	MDB&M
SE	22	21 NORTH	50 EAST	MDB&M



0219885

In Eureka County, Nevada, on the 17th day of December, 2011.

**RECORDER'S STAMP**

Name and mailing address of locator is: Golden Pick LLC  
1545 1585 Meadow Wood Lane, Suite 3  
Reno, NV 89502

The Claim is approximately 1500 feet long and 600 feet wide, such that 1490 feet are claimed in a East direction and 10 feet in a West direction from the point of discovery (monument of location), at which the Notice of Location was posted, together with 300 feet on each side of the monument of location and center line of the Claim. The general course of the lode or vein is from the East to the West direction.

The number, location and markings on each corner monument are as follows:

<u>Corner</u>	<u>Location</u>	<u>Markings</u>	<u>Description</u>
No. 1:	Northwest Corner	N.W. Corner KOB 27	2" x 2" x 4' wood post
No. 2:	Northeast Corner	N.E. Corner KOB 27	2" x 2" x 4' wood post
No. 3:	Southeast Corner	S.E. Corner KOB 27	2" x 2" x 4' wood post
No. 4:	Southwest Corner	S.W. Corner KOB 27	2" x 2" x 4' wood post

As erected on the ground, each corner monument is marked as described above by scribed metal tags.

The work of location consisted of making a claim map as provided in NRS 517.040. The tie from the claim block to a fixed point is depicted on the location map included with this filing.

The undersigned hereby affirms that there is no Social Security number contained in this document.

Dated this 1<sup>st</sup> day of February, 2012

SIGNATURE OF LOCATOR:

By:

H. H. Tonking, Agent

DOC # 0219886

02/24/2012

04:32 PM

**Official Record**Recording requested By  
GOLDEN PICK LLC

Eureka County - NV

Mike Rebaleati - Recorder

Fee: \$22.50

Page 1 of 1

RPTT:

Recorded By: FES

Book- 529 Page- 0230

**CERTIFICATE OF LOCATION  
LODE MINING CLAIM****TO ALL WHOM IT MAY CONCERN:**

The undersigned hereby certifies that he has caused to be located the  
KOB 28 Lode Mining Claim in the following quarter sections(s):

<u>1/4</u>	<u>Section</u>	<u>Township</u>	<u>Range</u>	<u>Meridian</u>
<u>SE</u>	<u>22</u>	<u>21 NORTH</u>	<u>50 EAST</u>	<u>MDB&amp;M</u>
<u>SW</u>	<u>23</u>	<u>21 NORTH</u>	<u>50 EAST</u>	<u>MDB&amp;M</u>
<u> </u>	<u> </u>	<u> </u>	<u> </u>	<u> </u>
<u> </u>	<u> </u>	<u> </u>	<u> </u>	<u> </u>



0219886

In Eureka County, Nevada, on the 13th day of December, 2011.

**RECORDER'S STAMP**

Name and mailing address of locator is: Golden Pick LLC  
1515 Meadow Wood Lane, Suite 3  
Reno, NV 89502

The Claim is approximately 1500 feet long and 600 feet wide, such that 1490 feet are claimed in a East direction and 10 feet in a West direction from the point of discovery (monument of location), at which the Notice of Location was posted, together with 300 feet on each side of the monument of location and center line of the Claim. The general course of the lode or vein is from the East to the West direction.

The number, location and markings on each corner monument are as follows:

<u>Corner</u>	<u>Location</u>	<u>Markings</u>	<u>Description</u>
No. 1:	Northwest Corner	N.W. Corner KOB 28	2" x 2" x 4' wood post
No. 2:	Northeast Corner	N.E. Corner KOB 28	2" x 2" x 4' wood post
No. 3:	Southeast Corner	S.E. Corner KOB 28	2" x 2" x 4' wood post
No. 4:	Southwest Corner	S.W. Corner KOB 28	2" x 2" x 4' wood post

As erected on the ground, each corner monument is marked as described above by scribed metal tags.

The work of location consisted of making a claim map as provided in NRS 517.040. The tie from the claim block to a fixed point is depicted on the location map included with this filing.

The undersigned hereby affirms that there is no Social Security number contained in this document.

Dated this 1<sup>st</sup> day of February, 2012

SIGNATURE OF LOCATOR:

By: 

H. H. Tonking, Agent

REC NUS0-BLM 24-FEB-12 NMC 1067470

DOC # 0219887

02/24/2012

04:32 PM

**Official Record**Recording requested By  
GOLDEN PICK LLC

Eureka County - NV

Mike Rebaleati - Recorder

Fee: \$22.50

Page 1 of 1

RPTT:

Recorded By: FES

Book- 529 Page- 0231

**CERTIFICATE OF LOCATION  
LODE MINING CLAIM****TO ALL WHOM IT MAY CONCERN:**

The undersigned hereby certifies that he has caused to be located the  
KOB 29 Lode Mining Claim in the following quarter sections(s):

<u>1/4</u>	<u>Section</u>	<u>Township</u>	<u>Range</u>	<u>Meridian</u>
SW	22	21 NORTH	50 EAST	MDB&M
SE	22	21 NORTH	50 EAST	MDB&M



0219887

In Eureka County, Nevada, on the 13th day of December, 2011.

**RECORDER'S STAMP**

Name and mailing address of locator is: Golden Pick LLC  
1545-1585 Meadow Wood Lane, Suite 3  
Reno, NV 89502

The Claim is approximately 1500 feet long and 600 feet wide, such that 10 feet are claimed in a East direction and 1490 feet in a West direction from the point of discovery (monument of location), at which the Notice of Location was posted, together with 300 feet on each side of the monument of location and center line of the Claim. The general course of the lode or vein is from the East to the West direction.

The number, location and markings on each corner monument are as follows:

<u>Corner</u>	<u>Location</u>	<u>Markings</u>	<u>Description</u>
No. 1:	Northwest Corner	N.W. Corner KOB 29	2" x 2" x 4' wood post
No. 2:	Northeast Corner	N.E. Corner KOB 29	2" x 2" x 4' wood post
No. 3:	Southeast Corner	S.E. Corner KOB 29	2" x 2" x 4' wood post
No. 4:	Southwest Corner	S.W. Corner KOB 29	2" x 2" x 4' wood post

As erected on the ground, each corner monument is marked as described above by scribed metal tags.

The work of location consisted of making a claim map as provided in NRS 517.040. The tie from the claim block to a fixed point is depicted on the location map included with this filing.

The undersigned hereby affirms that there is no Social Security number contained in this document.

Dated this 1<sup>st</sup> day of February, 2012

SIGNATURE OF LOCATOR:

By:

H. H. Tonking, Agent

REC NUSO-BLM 24-FEB-12 NMC 1067471



**Official Record**Recording requested By  
GOLDEN PICK LLC

Eureka County - NV

Mike Rebaleati - Recorder

Fee: \$22.50

Page 1 of 1

RPTT:

Recorded By: FES

Book- 529 Page- 0232

**CERTIFICATE OF LOCATION  
LODE MINING CLAIM****TO ALL WHOM IT MAY CONCERN:**

The undersigned hereby certifies that he has caused to be located the  
KOB 30 Lode Mining Claim in the following quarter sections(s):



<u>1/4</u>	<u>Section</u>	<u>Township</u>	<u>Range</u>	<u>Meridian</u>
SE	22	21 NORTH	50 EAST	MDB&M
SW	23	21 NORTH	50 EAST	MDB&M

In Eureka County, Nevada, on the 13th day of December, 2011.

**RECORDER'S STAMP**

Name and mailing address of locator is: Golden Pick LLC  
1545 ~~1585~~ Meadow Wood Lane, Suite 3  
Reno, NV 89502

The Claim is approximately 1500 feet long and 600 feet wide, such that 1490 feet are claimed in a East direction and 10 feet in a West direction from the point of discovery (monument of location), at which the Notice of Location was posted, together with 300 feet on each side of the monument of location and center line of the Claim. The general course of the lode or vein is from the East to the West direction.

The number, location and markings on each corner monument are as follows:

<u>Corner</u>	<u>Location</u>	<u>Markings</u>	<u>Description</u>
No. 1:	Northwest Corner	N.W. Corner KOB 30	2" x 2" x 4' wood post
No. 2:	Northeast Corner	N.E. Corner KOB 30	2" x 2" x 4' wood post
No. 3:	Southeast Corner	S.E. Corner KOB 30	2" x 2" x 4' wood post
No. 4:	Southwest Corner	S.W. Corner KOB 30	2" x 2" x 4' wood post

As erected on the ground, each corner monument is marked as described above by scribed metal tags.

The work of location consisted of making a claim map as provided in NRS 517.040. The tie from the claim block to a fixed point is depicted on the location map included with this filing.

The undersigned hereby affirms that there is no Social Security number contained in this document.

Dated this 1<sup>st</sup> day of February, 2012

SIGNATURE OF LOCATOR:

By:   
H. H. Tonking, Agent

**Official Record**Recording requested By  
GOLDEN PICK LLCEureka County - NV  
Mike Rebaleati - Recorder

Fee: \$22.50

Page 1 of 1

RPTT:

Recorded By: FES

Book- 529 Page- 0233

**CERTIFICATE OF LOCATION  
LODE MINING CLAIM****TO ALL WHOM IT MAY CONCERN:**

The undersigned hereby certifies that he has caused to be located the  
KOB 31 Lode Mining Claim in the following quarter sections(s):



<u>1/4</u>	<u>Section</u>	<u>Township</u>	<u>Range</u>	<u>Meridian</u>
SW	22	21 NORTH	50 EAST	MDB&M
SE	22	21 NORTH	50 EAST	MDB&M

In Eureka County, Nevada, on the 13th day of December, 2011.

**RECORDER'S STAMP**

Name and mailing address of locator is: Golden Pick LLC  
1545 1585 Meadow Wood Lane, Suite 3  
Reno, NV 89502

The Claim is approximately 1500 feet long and 600 feet wide, such that 10 feet are claimed in a East direction and 1490 feet in a West direction from the point of discovery (monument of location), at which the Notice of Location was posted, together with 300 feet on each side of the monument of location and center line of the Claim. The general course of the lode or vein is from the East to the West direction.

The number, location and markings on each corner monument are as follows:

<u>Corner</u>	<u>Location</u>	<u>Markings</u>	<u>Description</u>
No. 1:	Northwest Corner	N.W. Corner KOB 31	2" x 2" x 4' wood post
No. 2:	Northeast Corner	N.E. Corner KOB 31	2" x 2" x 4' wood post
No. 3:	Southeast Corner	S.E. Corner KOB 31	2" x 2" x 4' wood post
No. 4:	Southwest Corner	S.W. Corner KOB 31	2" x 2" x 4' wood post

As erected on the ground, each corner monument is marked as described above by scribed metal tags.

The work of location consisted of making a claim map as provided in NRS 517.040. The tie from the claim block to a fixed point is depicted on the location map included with this filing.

The undersigned hereby affirms that there is no Social Security number contained in this document.

Dated this 1<sup>st</sup> day of February, 2012

SIGNATURE OF LOCATOR:

By: H. H. Tonking  
H. H. Tonking, Agent

DOC # 0219890

02/24/2012

04:32 PM

**Official Record**Recording requested By  
GOLDEN PICK LLC

Eureka County - NV

Mike Rebaleati - Recorder

Fee: \$22.50

Page 1 of 1

RPTT:

Recorded By: FES

Book- 529 Page- 0234

**CERTIFICATE OF LOCATION  
LODE MINING CLAIM****TO ALL WHOM IT MAY CONCERN:**

The undersigned hereby certifies that he has caused to be located the  
KOB 32 Lode Mining Claim in the following quarter sections(s):

<u>1/4</u>	<u>Section</u>	<u>Township</u>	<u>Range</u>	<u>Meridian</u>
SE	22	21 NORTH	50 EAST	MDB&M
SW	23	21 NORTH	50 EAST	MDB&M



0219890

In Eureka County, Nevada, on the 13th day of December, 2011.

**RECORDER'S STAMP**

Name and mailing address of locator is: Golden Pick LLC  
1585 Meadow Wood Lane, Suite 3  
Reno, NV 89502

The Claim is approximately 1500 feet long and 600 feet wide, such that 1490 feet are claimed in a East direction and 10 feet in a West direction from the point of discovery (monument of location), at which the Notice of Location was posted, together with 300 feet on each side of the monument of location and center line of the Claim. The general course of the lode or vein is from the East to the West direction.

The number, location and markings on each corner monument are as follows:

<u>Corner</u>	<u>Location</u>	<u>Markings</u>	<u>Description</u>
No. 1:	Northwest Corner	N.W. Corner KOB 32	2" x 2" x 4' wood post
No. 2:	Northeast Corner	N.E. Corner KOB 32	2" x 2" x 4' wood post
No. 3:	Southeast Corner	S.E. Corner KOB 32	2" x 2" x 4' wood post
No. 4:	Southwest Corner	S.W. Corner KOB 32	2" x 2" x 4' wood post

As erected on the ground, each corner monument is marked as described above by scribed metal tags.

The work of location consisted of making a claim map as provided in NRS 517.040. The tie from the claim block to a fixed point is depicted on the location map included with this filing.

The undersigned hereby affirms that there is no Social Security number contained in this document.

Dated this 1<sup>st</sup> day of February, 2012

SIGNATURE OF LOCATOR:

By:

  
H. H. Tonking, Agent

REC NVSO-BLM 24-FEB-12 NMC 1067474

**Official Record**Recording requested By  
GOLDEN PICK LLC

Eureka County - NV

Mike Rebaleati - Recorder

Fee: \$22.50

Page 1 of 1

RPTT:

Recorded By: FES

Book- 529 Page- 0235

**CERTIFICATE OF LOCATION  
LODE MINING CLAIM****TO ALL WHOM IT MAY CONCERN:**

The undersigned hereby certifies that he has caused to be located the  
KOB 33 Lode Mining Claim in the following quarter sections(s):

<u>1/4</u>	<u>Section</u>	<u>Township</u>	<u>Range</u>	<u>Meridian</u>
SW	22	21 NORTH	50 EAST	MDB&M
SE	22	21 NORTH	50 EAST	MDB&M
NW	27	21 NORTH	50 EAST	MDB&M
NE	27	21 NORTH	50 EAST	MDB&M



0219891

In Eureka County, Nevada, on the 13th day of December, 2011.

**RECORDER'S STAMP**

Name and mailing address of locator is: Golden Pick LLC  
1545-1585 Meadow Wood Lane, Suite 3  
Reno, NV 89502

The Claim is approximately 1500 feet long and 600 feet wide, such that 10 feet are claimed in a East direction and 1490 feet in a West direction from the point of discovery (monument of location), at which the Notice of Location was posted, together with 300 feet on each side of the monument of location and center line of the Claim. The general course of the lode or vein is from the East to the West direction.

The number, location and markings on each corner monument are as follows:

<u>Corner</u>	<u>Location</u>	<u>Markings</u>	<u>Description</u>
No. 1:	Northwest Corner	N.W. Corner KOB 33	2" x 2" x 4' wood post
No. 2:	Northeast Corner	N.E. Corner KOB 33	2" x 2" x 4' wood post
No. 3:	Southeast Corner	S.E. Corner KOB 33	2" x 2" x 4' wood post
No. 4:	Southwest Corner	S.W. Corner KOB 33	2" x 2" x 4' wood post

As erected on the ground, each corner monument is marked as described above by scribed metal tags.

The work of location consisted of making a claim map as provided in NRS 517.040. The tie from the claim block to a fixed point is depicted on the location map included with this filing.

The undersigned hereby affirms that there is no Social Security number contained in this document.

Dated this 1<sup>st</sup> day of February, 2012

SIGNATURE OF LOCATOR:

By:

H. H. Tonking, Agent

DOC # 0219892

02/24/2012

04:32 PM

**Official Record**Recording requested By  
GOLDEN PICK LLC

Eureka County - NV

Mike Rebaleati - Recorder

Fee: \$22.50

Page 1 of 1

RPTT:

Recorded By: FES

Book- 529 Page- 0236

**CERTIFICATE OF LOCATION  
LODE MINING CLAIM****TO ALL WHOM IT MAY CONCERN:**

The undersigned hereby certifies that he has caused to be located the  
KOB 34 Lode Mining Claim in the following quarter sections(s):

<u>1/4</u>	<u>Section</u>	<u>Township</u>	<u>Range</u>	<u>Meridian</u>
<u>SE</u>	<u>22</u>	<u>21 NORTH</u>	<u>50 EAST</u>	<u>MDB&amp;M</u>
<u>SW</u>	<u>23</u>	<u>21 NORTH</u>	<u>50 EAST</u>	<u>MDB&amp;M</u>
<u>NE</u>	<u>27</u>	<u>21 NORTH</u>	<u>50 EAST</u>	<u>MDB&amp;M</u>
<u>NW</u>	<u>26</u>	<u>21 NORTH</u>	<u>50 EAST</u>	<u>MDB&amp;M</u>



0219892

In Eureka County, Nevada, on the 13th day of December, 2011.

**RECORDER'S STAMP**

Name and mailing address of locator is: Golden Pick LLC  
~~1545~~ 1585 Meadow Wood Lane, Suite 3  
Reno, NV 89502

The Claim is approximately 1500 feet long and 600 feet wide, such that 1490 feet are claimed in a East direction and 10 feet in a West direction from the point of discovery (monument of location), at which the Notice of Location was posted, together with 300 feet on each side of the monument of location and center line of the Claim. The general course of the lode or vein is from the East to the West direction.

The number, location and markings on each corner monument are as follows:

<u>Corner</u>	<u>Location</u>	<u>Markings</u>	<u>Description</u>
No. 1:	Northwest Corner	N.W. Corner KOB 34	2" x 2" x 4' wood post
No. 2:	Northeast Corner	N.E. Corner KOB 34	2" x 2" x 4' wood post
No. 3:	Southeast Corner	S.E. Corner KOB 34	2" x 2" x 4' wood post
No. 4:	Southwest Corner	S.W. Corner KOB 34	2" x 2" x 4' wood post

As erected on the ground, each corner monument is marked as described above by scribed metal tags.

The work of location consisted of making a claim map as provided in NRS 517.040. The tie from the claim block to a fixed point is depicted on the location map included with this filing.

The undersigned hereby affirms that there is no Social Security number contained in this document.

Dated this 1<sup>st</sup> day of February, 2012

SIGNATURE OF LOCATOR:

By:

H. H. Tonking, Agent

REC NUSO-BLM 24-FEB-12 NMC 1067476

DOC # 0219893

02/24/2012

04:32 PM

**Official Record**Recording requested By  
GOLDEN PICK LLCEureka County - NV  
Mike Rebaleati - Recorder

Fee: \$22.50

Page 1 of 1

RPTT:

Recorded By: FES

Book- 529 Page- 0237

**CERTIFICATE OF LOCATION  
LODE MINING CLAIM****TO ALL WHOM IT MAY CONCERN:**

The undersigned hereby certifies that he has caused to be located the  
KOB 35 Lode Mining Claim in the following quarter sections(s):

<u>1/4</u>	<u>Section</u>	<u>Township</u>	<u>Range</u>	<u>Meridian</u>
NE	16	21 NORTH	50 EAST	MDB&M
NW	15	21 NORTH	50 EAST	MDB&M



0219893

In Eureka County, Nevada, on the 13th day of December, 2011.

**RECORDER'S STAMP**

Name and mailing address of locator is: Golden Pick LLC  
1545 ~~1585~~ Meadow Wood Lane, Suite 3  
Reno, NV 89502

The Claim is approximately 1500 feet long and 600 feet wide, such that 10 feet are claimed in a East direction and 1490 feet in a West direction from the point of discovery (monument of location), at which the Notice of Location was posted, together with 300 feet on each side of the monument of location and center line of the Claim. The general course of the lode or vein is from the East to the West direction.

The number, location and markings on each corner monument are as follows:

<u>Corner</u>	<u>Location</u>	<u>Markings</u>	<u>Description</u>
No. 1:	Northwest Corner	N.W. Corner KOB 35	2" x 2" x 4' wood post
No. 2:	Northeast Corner	N.E. Corner KOB 35	2" x 2" x 4' wood post
No. 3:	Southeast Corner	S.E. Corner KOB 35	2" x 2" x 4' wood post
No. 4:	Southwest Corner	S.W. Corner KOB 35	2" x 2" x 4' wood post

As erected on the ground, each corner monument is marked as described above by scribed metal tags.

The work of location consisted of making a claim map as provided in NRS 517.040. The tie from the claim block to a fixed point is depicted on the location map included with this filing.

The undersigned hereby affirms that there is no Social Security number contained in this document.

Dated this 1<sup>st</sup> day of February, 2012

SIGNATURE OF LOCATOR:

By:

H. H. Tonking, Agent

DOC # 0219894

02/24/2012

04:32 PM

**Official Record**Recording requested By  
GOLDEN PICK LLC

Eureka County - NV

Mike Rebaleati - Recorder

Fee: \$22.50

Page 1 of 1

RPIT:

Recorded By: FES

Book- 529 Page- 0238

**CERTIFICATE OF LOCATION  
LODE MINING CLAIM****TO ALL WHOM IT MAY CONCERN:**

The undersigned hereby certifies that he has caused to be located the  
KOB 36 Lode Mining Claim in the following quarter sections(s):



0219894

<u>1/4</u>	<u>Section</u>	<u>Township</u>	<u>Range</u>	<u>Meridian</u>
NW	15	21 NORTH	50 EAST	MDB&M

In Eureka County, Nevada, on the 13th day of December, 2011.

**RECORDER'S STAMP**

Name and mailing address of locator is: Golden Pick LLC  
1515 Meadow Wood Lane, Suite 3  
Reno, NV 89502

The Claim is approximately 1500 feet long and 600 feet wide, such that 1490 feet are claimed in a East direction and 10 feet in a West direction from the point of discovery (monument of location), at which the Notice of Location was posted, together with 300 feet on each side of the monument of location and center line of the Claim. The general course of the lode or vein is from the East to the West direction.

The number, location and markings on each corner monument are as follows:

<u>Corner</u>	<u>Location</u>	<u>Markings</u>	<u>Description</u>
No. 1:	Northwest Corner	N.W. Corner KOB 36	2" x 2" x 4' wood post
No. 2:	Northeast Corner	N.E. Corner KOB 36	2" x 2" x 4' wood post
No. 3:	Southeast Corner	S.E. Corner KOB 36	2" x 2" x 4' wood post
No. 4:	Southwest Corner	S.W. Corner KOB 36	2" x 2" x 4' wood post

As erected on the ground, each corner monument is marked as described above by scribed metal tags.

The work of location consisted of making a claim map as provided in NRS 517.040. The tie from the claim block to a fixed point is depicted on the location map included with this filing.

The undersigned hereby affirms that there is no Social Security number contained in this document.

Dated this 1<sup>st</sup> day of February, 2012

SIGNATURE OF LOCATOR:

By:

H. H. Tonking, Agent

REC NUSO-BLM 24-FEB-12 NMC 1067478



**Official Record**Recording requested By  
GOLDEN PICK LLC

Eureka County - NV

Mike Rebaleati - Recorder

Fee: \$22.50

Page 1 of 1

RPTT:

Recorded By: FES

Book- 529 Page- 0239

**CERTIFICATE OF LOCATION  
LODE MINING CLAIM****TO ALL WHOM IT MAY CONCERN:**

The undersigned hereby certifies that he has caused to be located the  
KOB 37 Lode Mining Claim in the following quarter sections(s):

<u>1/4</u>	<u>Section</u>	<u>Township</u>	<u>Range</u>	<u>Meridian</u>
NE	16	21 NORTH	50 EAST	MDB&M
NW	15	21 NORTH	50 EAST	MDB&M



0219895

In Eureka County, Nevada, on the 13th day of December, 2011.

**RECORDER'S STAMP**

Name and mailing address of locator is: Golden Pick LLC  
1545 1585 Meadow Wood Lane, Suite 3  
Reno, NV 89502

The Claim is approximately 1500 feet long and 600 feet wide, such that 10 feet are claimed in a East direction and 1490 feet in a West direction from the point of discovery (monument of location), at which the Notice of Location was posted, together with 300 feet on each side of the monument of location and center line of the Claim. The general course of the lode or vein is from the East to the West direction.

The number, location and markings on each corner monument are as follows:

<u>Corner</u>	<u>Location</u>	<u>Markings</u>	<u>Description</u>
No. 1:	Northwest Corner	N.W. Corner KOB 37	2" x 2" x 4' wood post
No. 2:	Northeast Corner	N.E. Corner KOB 37	2" x 2" x 4' wood post
No. 3:	Southeast Corner	S.E. Corner KOB 37	2" x 2" x 4' wood post
No. 4:	Southwest Corner	S.W. Corner KOB 37	2" x 2" x 4' wood post

As erected on the ground, each corner monument is marked as described above by scribed metal tags.

The work of location consisted of making a claim map as provided in NRS 517.040. The tie from the claim block to a fixed point is depicted on the location map included with this filing.

The undersigned hereby affirms that there is no Social Security number contained in this document.

Dated this 1<sup>st</sup> day of February, 2012

SIGNATURE OF LOCATOR:

By: H. H. Tonking, Agent

DOC # 0219896

02/24/2012

04:32 PM

**Official Record**Recording requested By  
GOLDEN PICK LLC

Eureka County - NV

Mike Rebaleati - Recorder

Fee: \$22.50

Page 1 of 1

RPTT:

Recorded By: FES

Book- 529 Page- 0240

**CERTIFICATE OF LOCATION  
LODE MINING CLAIM****TO ALL WHOM IT MAY CONCERN:**

The undersigned hereby certifies that he has caused to be located the  
KOB 38 Lode Mining Claim in the following quarter sections(s):

<u>1/4</u>	<u>Section</u>	<u>Township</u>	<u>Range</u>	<u>Meridian</u>
NW	15	21 NORTH	50 EAST	MDB&M



0219896

In Eureka County, Nevada, on the 13th day of December, 2011.

**RECORDER'S STAMP**

Name and mailing address of locator is: Golden Pick LLC  
1545-1585 Meadow Wood Lane, Suite 3  
Reno, NV 89502

The Claim is approximately 1500 feet long and 600 feet wide, such that 1490 feet are claimed in a East direction and 10 feet in a West direction from the point of discovery (monument of location), at which the Notice of Location was posted, together with 300 feet on each side of the monument of location and center line of the Claim. The general course of the lode or vein is from the East to the West direction.

The number, location and markings on each corner monument are as follows:

<u>Corner</u>	<u>Location</u>	<u>Markings</u>	<u>Description</u>
No. 1:	Northwest Corner	N.W. Corner KOB 38	2" x 2" x 4' wood post
No. 2:	Northeast Corner	N.E. Corner KOB 38	2" x 2" x 4' wood post
No. 3:	Southeast Corner	S.E. Corner KOB 38	2" x 2" x 4' wood post
No. 4:	Southwest Corner	S.W. Corner KOB 38	2" x 2" x 4' wood post

As erected on the ground, each corner monument is marked as described above by scribed metal tags.

The work of location consisted of making a claim map as provided in NRS 517.040. The tie from the claim block to a fixed point is depicted on the location map included with this filing.

The undersigned hereby affirms that there is no Social Security number contained in this document.

Dated this 1<sup>st</sup> day of February, 2012

SIGNATURE OF LOCATOR:

By:

H. H. Tonking, Agent

REC NUSO-BLM 24-FEB-12 NMC 1067480

DOC # 0219897

02/24/2012

04:32 PM

**Official Record**Recording requested By  
GOLDEN PICK LLC

Eureka County - NV

Mike Rebaleati - Recorder

Fee: \$22.50

Page 1 of 1

RPTT:

Recorded By: FES

Book- 529 Page- 0241

**CERTIFICATE OF LOCATION  
LODE MINING CLAIM****TO ALL WHOM IT MAY CONCERN:**

The undersigned hereby certifies that he has caused to be located the  
KOB 39 Lode Mining Claim in the following quarter sections(s):

<u>1/4</u>	<u>Section</u>	<u>Township</u>	<u>Range</u>	<u>Meridian</u>
NE	16	21 NORTH	50 EAST	MDB&M
NW	15	21 NORTH	50 EAST	MDB&M



In Eureka County, Nevada, on the 13th day of December, 2011.

**RECORDER'S STAMP**

Name and mailing address of locator is: Golden Pick LLC  
~~1515~~ 1585 Meadow Wood Lane, Suite 3  
Reno, NV 89502

The Claim is approximately 1500 feet long and 600 feet wide, such that 10 feet are claimed in a East direction and 1490 feet in a West direction from the point of discovery (monument of location), at which the Notice of Location was posted, together with 300 feet on each side of the monument of location and center line of the Claim. The general course of the lode or vein is from the East to the West direction.

The number, location and markings on each corner monument are as follows:

<u>Corner</u>	<u>Location</u>	<u>Markings</u>	<u>Description</u>
No. 1:	Northwest Corner	N.W. Corner KOB 39	2" x 2" x 4' wood post
No. 2:	Northeast Corner	N.E. Corner KOB 39	2" x 2" x 4' wood post
No. 3:	Southeast Corner	S.E. Corner KOB 39	2" x 2" x 4' wood post
No. 4:	Southwest Corner	S.W. Corner KOB 39	2" x 2" x 4' wood post


As erected on the ground, each corner monument is marked as described above by scribed metal tags.

The work of location consisted of making a claim map as provided in NRS 517.040. The tie from the claim block to a fixed point is depicted on the location map included with this filing.

The undersigned hereby affirms that there is no Social Security number contained in this document.

Dated this 1<sup>st</sup> day of February, 2012

SIGNATURE OF LOCATOR:

By:   
H. H. Tonking, Agent

REC NUSO-BLM 24-FEB-12 NMC 1067481

DOC # 0219898

02/24/2012 04:32 PM  
**Official Record**  
Recording requested By  
GOLDEN PICK LLCEureka County - NV  
Mike Rebaleati - Recorder  
Fee: \$22.50 Page 1 of 1  
RPTT: Recorded By: FES  
Book- 529 Page- 0242**CERTIFICATE OF LOCATION  
LODE MINING CLAIM****TO ALL WHOM IT MAY CONCERN:**

The undersigned hereby certifies that he has caused to be located the  
KOB 40 Lode Mining Claim in the following quarter sections(s):

<u>1/4</u>	<u>Section</u>	<u>Township</u>	<u>Range</u>	<u>Meridian</u>
NW	15	21 NORTH	50 EAST	MDB&M



In Eureka County, Nevada, on the 13th day of December, 2011.

**RECORDER'S STAMP**

Name and mailing address of locator is: Golden Pick LLC  
~~1545~~ 1585 Meadow Wood Lane, Suite 3  
Reno, NV 89502

The Claim is approximately 1500 feet long and 600 feet wide, such that 1490 feet are claimed in a East direction and 10 feet in a West direction from the point of discovery (monument of location), at which the Notice of Location was posted, together with 300 feet on each side of the monument of location and center line of the Claim. The general course of the lode or vein is from the East to the West direction.

The number, location and markings on each corner monument are as follows:

<u>Corner</u>	<u>Location</u>	<u>Markings</u>	<u>Description</u>
No. 1:	Northwest Corner	N.W. Corner KOB 40	2" x 2" x 4' wood post
No. 2:	Northeast Corner	N.E. Corner KOB 40	2" x 2" x 4' wood post
No. 3:	Southeast Corner	S.E. Corner KOB 40	2" x 2" x 4' wood post
No. 4:	Southwest Corner	S.W. Corner KOB 40	2" x 2" x 4' wood post

As erected on the ground, each corner monument is marked as described above by scribed metal tags.


The work of location consisted of making a claim map as provided in NRS 517.040. The tie from the claim block to a fixed point is depicted on the location map included with this filing.

The undersigned hereby affirms that there is no Social Security number contained in this document.

Dated this 1<sup>st</sup> day of February, 2012

SIGNATURE OF LOCATOR:

By:

  
H. H. Tonking, Agent

DOC # 0219899

02/24/2012

04:32 PM

**Official Record**Recording requested By  
GOLDEN PICK LLC

Eureka County - NV

Mike Rebaleati - Recorder

Fee: \$22.50

Page 1 of 1

RPTT:

Recorded By: FES

Book- 529 Page- 0243

**CERTIFICATE OF LOCATION  
LODE MINING CLAIM****TO ALL WHOM IT MAY CONCERN:**

The undersigned hereby certifies that he has caused to be located the  
KOB 41 Lode Mining Claim in the following quarter sections(s):

<u>1/4</u>	<u>Section</u>	<u>Township</u>	<u>Range</u>	<u>Meridian</u>
NE	16	21 NORTH	50 EAST	MDB&M
NW	15	21 NORTH	50 EAST	MDB&M



0219899

In Eureka County, Nevada, on the 13th day of December, 2011.

**RECORDER'S STAMP**

Name and mailing address of locator is: Golden Pick LLC  
1515 Meadow Wood Lane, Suite 3  
Reno, NV 89502

The Claim is approximately 1500 feet long and 600 feet wide, such that 10 feet are claimed in a East direction and 1490 feet in a West direction from the point of discovery (monument of location), at which the Notice of Location was posted, together with 300 feet on each side of the monument of location and center line of the Claim. The general course of the lode or vein is from the East to the West direction.

The number, location and markings on each corner monument are as follows:

<u>Corner</u>	<u>Location</u>	<u>Markings</u>	<u>Description</u>
No. 1:	Northwest Corner	N.W. Corner KOB 41	2" x 2" x 4' wood post
No. 2:	Northeast Corner	N.E. Corner KOB 41	2" x 2" x 4' wood post
No. 3:	Southeast Corner	S.E. Corner KOB 41	2" x 2" x 4' wood post
No. 4:	Southwest Corner	S.W. Corner KOB 41	2" x 2" x 4' wood post


As erected on the ground, each corner monument is marked as described above by scribed metal tags.

The work of location consisted of making a claim map as provided in NRS 517.040. The tie from the claim block to a fixed point is depicted on the location map included with this filing.

The undersigned hereby affirms that there is no Social Security number contained in this document.

Dated this 1<sup>st</sup> day of February, 2012

SIGNATURE OF LOCATOR:

By:   
H. H. Tonking, Agent

DOC # 0219900

02/24/2012

04:32 PM

**Official Record**Recording requested By  
GOLDEN PICK LLC

Eureka County - NV

Mike Rebaleati - Recorder

Fee: \$22.50

Page 1 of 1

RPTT:

Recorded By: FES

Book- 529 Page- 0244

**CERTIFICATE OF LOCATION  
LODE MINING CLAIM****TO ALL WHOM IT MAY CONCERN:**

The undersigned hereby certifies that he has caused to be located the  
KOB 42 Lode Mining Claim in the following quarter sections(s):

<u>1/4</u>	<u>Section</u>	<u>Township</u>	<u>Range</u>	<u>Meridian</u>
NW	15	21 NORTH	50 EAST	MDB&M



0219900

In Eureka County, Nevada, on the 13th day of December, 2011.

**RECORDER'S STAMP**

Name and mailing address of locator is: Golden Pick LLC  
1545 ~~1585~~ Meadow Wood Lane, Suite 3  
Reno, NV 89502

The Claim is approximately 1500 feet long and 600 feet wide, such that 1490 feet are claimed in a East direction and 10 feet in a West direction from the point of discovery (monument of location), at which the Notice of Location was posted, together with 300 feet on each side of the monument of location and center line of the Claim. The general course of the lode or vein is from the East to the West direction.

The number, location and markings on each corner monument are as follows:

<u>Corner</u>	<u>Location</u>	<u>Markings</u>	<u>Description</u>
No. 1:	Northwest Corner	N.W. Corner KOB 42	2" x 2" x 4' wood post
No. 2:	Northeast Corner	N.E. Corner KOB 42	2" x 2" x 4' wood post
No. 3:	Southeast Corner	S.E. Corner KOB 42	2" x 2" x 4' wood post
No. 4:	Southwest Corner	S.W. Corner KOB 42	2" x 2" x 4' wood post

As erected on the ground, each corner monument is marked as described above by scribed metal tags.

The work of location consisted of making a claim map as provided in NRS 517.040. The tie from the claim block to a fixed point is depicted on the location map included with this filing.

The undersigned hereby affirms that there is no Social Security number contained in this document.

Dated this 1<sup>st</sup> day of February, 2012

SIGNATURE OF LOCATOR:

By:

H. H. Tonking, Agent

REC NUSO-BLM 24-FEB-12 NMC 1067484

**Official Record**Recording requested By  
GOLDEN PICK LLC

Eureka County - NV

Mike Rebaleati - Recorder

Fee: \$22.50

Page 1 of 1

RPTT:

Recorded By: FES

Book- 529 Page- 0245

**CERTIFICATE OF LOCATION  
LODE MINING CLAIM****TO ALL WHOM IT MAY CONCERN:**

The undersigned hereby certifies that he has caused to be located the  
KOB 43 Lode Mining Claim in the following quarter sections(s):



<u>1/4</u>	<u>Section</u>	<u>Township</u>	<u>Range</u>	<u>Meridian</u>
NE	16	21 NORTH	50 EAST	MDB&M
SE	16	21 NORTH	50 EAST	MDB&M
NW	15	21 NORTH	50 EAST	MDB&M
SW	15	21 NORTH	50 EAST	MDB&M

In Eureka County, Nevada, on the 13th day of December, 2011.

**RECORDER'S STAMP**

Name and mailing address of locator is: Golden Pick LLC  
1515 1585 Meadow Wood Lane, Suite 3  
Reno, NV 89502

The Claim is approximately 1500 feet long and 600 feet wide, such that 10 feet are claimed in a East direction and 1490 feet in a West direction from the point of discovery (monument of location), at which the Notice of Location was posted, together with 300 feet on each side of the monument of location and center line of the Claim. The general course of the lode or vein is from the East to the West direction.

The number, location and markings on each corner monument are as follows:

<u>Corner</u>	<u>Location</u>	<u>Markings</u>	<u>Description</u>
No. 1:	Northwest Corner	N.W. Corner KOB 43	2" x 2" x 4' wood post
No. 2:	Northeast Corner	N.E. Corner KOB 43	2" x 2" x 4' wood post
No. 3:	Southeast Corner	S.E. Corner KOB 43	2" x 2" x 4' wood post
No. 4:	Southwest Corner	S.W. Corner KOB 43	2" x 2" x 4' wood post

As erected on the ground, each corner monument is marked as described above by scribed metal tags.

The work of location consisted of making a claim map as provided in NRS 517.040. The tie from the claim block to a fixed point is depicted on the location map included with this filing.

The undersigned hereby affirms that there is no Social Security number contained in this document.

Dated this 1<sup>st</sup> day of February, 2012

SIGNATURE OF LOCATOR:

By: 

H. H. Tonking, Agent



**Official Record**Recording requested By  
GOLDEN PICK LLC

Eureka County - NV

Mike Rebaleati - Recorder

Fee: \$22.50

Page 1 of 1

RPTT.

Recorded By: FES

Book- 529 Page- 0246

**CERTIFICATE OF LOCATION  
LODE MINING CLAIM****TO ALL WHOM IT MAY CONCERN:**

The undersigned hereby certifies that he has caused to be located the  
KOB 44 Lode Mining Claim in the following quarter sections(s):

<u>1/4</u>	<u>Section</u>	<u>Township</u>	<u>Range</u>	<u>Meridian</u>
NW	15	21 NORTH	50 EAST	MDB&M
SW	15	21 NORTH	50 EAST	MDB&M



0219902

In Eureka County, Nevada, on the 13th day of December, 2011.

**RECORDER'S STAMP**

Name and mailing address of locator is: Golden Pick LLC  
1545 ~~1585~~ Meadow Wood Lane, Suite 3  
Reno, NV 89502

The Claim is approximately 1500 feet long and 600 feet wide, such that 1490 feet are claimed in a East direction and 10 feet in a West direction from the point of discovery (monument of location), at which the Notice of Location was posted, together with 300 feet on each side of the monument of location and center line of the Claim. The general course of the lode or vein is from the East to the West direction.

The number, location and markings on each corner monument are as follows:

<u>Corner</u>	<u>Location</u>	<u>Markings</u>	<u>Description</u>
No. 1:	Northwest Corner	N.W. Corner KOB 44	2" x 2" x 4' wood post
No. 2:	Northeast Corner	N.E. Corner KOB 44	2" x 2" x 4' wood post
No. 3:	Southeast Corner	S.E. Corner KOB 44	2" x 2" x 4' wood post
No. 4:	Southwest Corner	S.W. Corner KOB 44	2" x 2" x 4' wood post

As erected on the ground, each corner monument is marked as described above by scribed metal tags.

The work of location consisted of making a claim map as provided in NRS 517.040. The tie from the claim block to a fixed point is depicted on the location map included with this filing.

The undersigned hereby affirms that there is no Social Security number contained in this document.

Dated this 1<sup>st</sup> day of February, 2012

SIGNATURE OF LOCATOR:

By:

H. H. Tonking, Agent

DOC # 0219903

02/24/2012

04:32 PM

Official Record  
Recording requested By  
GOLDEN PICK LLCEureka County - NV  
Mike Rebaleati - Recorder

Fee: \$22.50

Page 1 of 1

RPTT:

Recorded By: FES

Book- 529 Page- 0247

CERTIFICATE OF LOCATION  
LODE MINING CLAIM

## TO ALL WHOM IT MAY CONCERN:

The undersigned hereby certifies that he has caused to be located the  
KOB 45 Lode Mining Claim in the following quarter sections(s):

<u>1/4</u>	<u>Section</u>	<u>Township</u>	<u>Range</u>	<u>Meridian</u>
SE	16	21 NORTH	50 EAST	MDB&M
SW	15	21 NORTH	50 EAST	MDB&M



0219903

In Eureka County, Nevada, on the 13th day of December, 2011.

RECORDER'S STAMP

Name and mailing address of locator is: Golden Pick LLC  
1595+585 Meadow Wood Lane, Suite 3  
Reno, NV 89502

The Claim is approximately 1500 feet long and 600 feet wide, such that 10 feet are claimed in a East direction and 1490 feet in a West direction from the point of discovery (monument of location), at which the Notice of Location was posted, together with 300 feet on each side of the monument of location and center line of the Claim. The general course of the lode or vein is from the East to the West direction.

The number, location and markings on each corner monument are as follows:

<u>Corner</u>	<u>Location</u>	<u>Markings</u>	<u>Description</u>
No. 1:	Northwest Corner	N.W. Corner KOB 45	2" x 2" x 4' wood post
No. 2:	Northeast Corner	N.E. Corner KOB 45	2" x 2" x 4' wood post
No. 3:	Southeast Corner	S.E. Corner KOB 45	2" x 2" x 4' wood post
No. 4:	Southwest Corner	S.W. Corner KOB 45	2" x 2" x 4' wood post

As erected on the ground, each corner monument is marked as described above by scribed metal tags.

The work of location consisted of making a claim map as provided in NRS 517.040. The tie from the claim block to a fixed point is depicted on the location map included with this filing.

The undersigned hereby affirms that there is no Social Security number contained in this document.

Dated this 1<sup>st</sup> day of February, 2012

SIGNATURE OF LOCATOR:

By:

H. H. Tonking, Agent

REC NUSO-BLM 24-FEB-12 NMC 1067487

DOC # 0219904

02/24/2012

04:32 PM

**Official Record**Recording requested By  
GOLDEN PICK LLC

Eureka County - NV

Mike Rebaleati - Recorder

Fee: \$22.50

Page 1 of 1

RPTT:

Recorded By: FES

Book- 529 Page- 0248

**CERTIFICATE OF LOCATION  
LODE MINING CLAIM****TO ALL WHOM IT MAY CONCERN:**

The undersigned hereby certifies that he has caused to be located the  
KOB 46 Lode Mining Claim in the following quarter sections(s):

<u>1/4</u>	<u>Section</u>	<u>Township</u>	<u>Range</u>	<u>Meridian</u>
SW	15	21 NORTH	50 EAST	MDB&M



0219904

In Eureka County, Nevada, on the 13th day of December, 2011.

**RECORDER'S STAMP**

Name and mailing address of locator is: Golden Pick LLC  
1545-1585 Meadow Wood Lane, Suite 3  
Reno, NV 89502

The Claim is approximately 1500 feet long and 600 feet wide, such that 1490 feet are claimed in a East direction and 10 feet in a West direction from the point of discovery (monument of location), at which the Notice of Location was posted, together with 300 feet on each side of the monument of location and center line of the Claim. The general course of the lode or vein is from the East to the West direction.

The number, location and markings on each corner monument are as follows:

<u>Corner</u>	<u>Location</u>	<u>Markings</u>	<u>Description</u>
No. 1:	Northwest Corner	N.W. Corner KOB 46	2" x 2" x 4' wood post
No. 2:	Northeast Corner	N.E. Corner KOB 46	2" x 2" x 4' wood post
No. 3:	Southeast Corner	S.E. Corner KOB 46	2" x 2" x 4' wood post
No. 4:	Southwest Corner	S.W. Corner KOB 46	2" x 2" x 4' wood post

As erected on the ground, each corner monument is marked as described above by scribed metal tags.

The work of location consisted of making a claim map as provided in NRS 517.040. The tie from the claim block to a fixed point is depicted on the location map included with this filing.

The undersigned hereby affirms that there is no Social Security number contained in this document.

Dated this 1<sup>st</sup> day of February, 2012

SIGNATURE OF LOCATOR:

By:

H. H. Tonking, Agent

REC NUSO-BLM 24-FEB-12 NMC 1067488

**Official Record**Recording requested By  
GOLDEN PICK LLC

Eureka County - NV

Mike Rebaleati - Recorder

Fee: \$22.50

Page 1 of 1

RPTT:

Recorded By: FES

Book- 529 Page- 0249

**CERTIFICATE OF LOCATION  
LODE MINING CLAIM****TO ALL WHOM IT MAY CONCERN:**

The undersigned hereby certifies that he has caused to be located the  
KOB 47 Lode Mining Claim in the following quarter sections(s):

<u>1/4</u>	<u>Section</u>	<u>Township</u>	<u>Range</u>	<u>Meridian</u>
SE	16	21 NORTH	50 EAST	MDB&M
SW	15	21 NORTH	50 EAST	MDB&M



0219905

In Eureka County, Nevada, on the 13th day of December, 2011.

**RECORDER'S STAMP**

Name and mailing address of locator is: Golden Pick LLC  
1545 ~~1585~~ Meadow Wood Lane, Suite 3  
Reno, NV 89502

The Claim is approximately 1500 feet long and 600 feet wide, such that 10 feet are claimed in a East direction and 1490 feet in a West direction from the point of discovery (monument of location), at which the Notice of Location was posted, together with 300 feet on each side of the monument of location and center line of the Claim. The general course of the lode or vein is from the East to the West direction.

The number, location and markings on each corner monument are as follows:

<u>Corner</u>	<u>Location</u>	<u>Markings</u>	<u>Description</u>
No. 1:	Northwest Corner	N.W. Corner KOB 47	2" x 2" x 4' wood post
No. 2:	Northeast Corner	N.E. Corner KOB 47	2" x 2" x 4' wood post
No. 3:	Southeast Corner	S.E. Corner KOB 47	2" x 2" x 4' wood post
No. 4:	Southwest Corner	S.W. Corner KOB 47	2" x 2" x 4' wood post

As erected on the ground, each corner monument is marked as described above by scribed metal tags.

The work of location consisted of making a claim map as provided in NRS 517.040. The tie from the claim block to a fixed point is depicted on the location map included with this filing.

The undersigned hereby affirms that there is no Social Security number contained in this document.

Dated this 1<sup>st</sup> day of February, 2012

SIGNATURE OF LOCATOR:

By: H. H. Tonking  
H. H. Tonking, Agent

**Official Record**Recording requested By  
GOLDEN PICK LLC

Eureka County - NV

Mike Rebaleati - Recorder

Fee: \$22.50

Page 1 of 1

RPTT:

Recorded By: FES

Book- 529 Page- 0250

**CERTIFICATE OF LOCATION  
LODE MINING CLAIM****TO ALL WHOM IT MAY CONCERN:**

The undersigned hereby certifies that he has caused to be located the  
KOB 48 Lode Mining Claim in the following quarter sections(s):

<u>1/4</u>	<u>Section</u>	<u>Township</u>	<u>Range</u>	<u>Meridian</u>
SW	15	21 NORTH	50 EAST	MDB&M



0219906

In Eureka County, Nevada, on the 13th day of December, 2011.

**RECORDER'S STAMP**

Name and mailing address of locator is: Golden Pick LLC  
1595-1585 Meadow Wood Lane, Suite 3  
Reno, NV 89502

The Claim is approximately 1500 feet long and 600 feet wide, such that 1490 feet are claimed in a East direction and 10 feet in a West direction from the point of discovery (monument of location), at which the Notice of Location was posted, together with 300 feet on each side of the monument of location and center line of the Claim. The general course of the lode or vein is from the East to the West direction.

The number, location and markings on each corner monument are as follows:

<u>Corner</u>	<u>Location</u>	<u>Markings</u>	<u>Description</u>
No. 1:	Northwest Corner	N.W. Corner KOB 48	2" x 2" x 4' wood post
No. 2:	Northeast Corner	N.E. Corner KOB 48	2" x 2" x 4' wood post
No. 3:	Southeast Corner	S.E. Corner KOB 48	2" x 2" x 4' wood post
No. 4:	Southwest Corner	S.W. Corner KOB 48	2" x 2" x 4' wood post

As erected on the ground, each corner monument is marked as described above by scribed metal tags.

The work of location consisted of making a claim map as provided in NRS 517.040. The tie from the claim block to a fixed point is depicted on the location map included with this filing.

The undersigned hereby affirms that there is no Social Security number contained in this document.

Dated this 1<sup>st</sup> day of February, 2012

SIGNATURE OF LOCATOR:

By:   
H. H. Tonking, Agent

DOC # 0219907

02/24/2012

04:32 PM

**Official Record**Recording requested By  
GOLDEN PICK LLC

Eureka County - NV

Mike Rebaleati - Recorder

Fee: \$22.50

Page 1 of 1

RPTT:

Recorded By: FES

Book- 529 Page- 0251

**CERTIFICATE OF LOCATION  
LODE MINING CLAIM****TO ALL WHOM IT MAY CONCERN:**

The undersigned hereby certifies that he has caused to be located the  
KOB 49 Lode Mining Claim in the following quarter sections(s):

<u>1/4</u>	<u>Section</u>	<u>Township</u>	<u>Range</u>	<u>Meridian</u>
SE	16	21 NORTH	50 EAST	MDB&M
SW	15	21 NORTH	50 EAST	MDB&M



0219907

In Eureka County, Nevada, on the 13th day of December, 2011.

**RECORDER'S STAMP**

Name and mailing address of locator is: Golden Pick LLC  
1545 1585 Meadow Wood Lane, Suite 3  
Reno, NV 89502

The Claim is approximately 1500 feet long and 600 feet wide, such that 10 feet are claimed in a East direction and 1490 feet in a West direction from the point of discovery (monument of location), at which the Notice of Location was posted, together with 300 feet on each side of the monument of location and center line of the Claim. The general course of the lode or vein is from the East to the West direction.

The number, location and markings on each corner monument are as follows:

<u>Corner</u>	<u>Location</u>	<u>Markings</u>	<u>Description</u>
No. 1:	Northwest Corner	N.W. Corner KOB 49	2" x 2" x 4' wood post
No. 2:	Northeast Corner	N.E. Corner KOB 49	2" x 2" x 4' wood post
No. 3:	Southeast Corner	S.E. Corner KOB 49	2" x 2" x 4' wood post
No. 4:	Southwest Corner	S.W. Corner KOB 49	2" x 2" x 4' wood post

As erected on the ground, each corner monument is marked as described above by scribed metal tags.

The work of location consisted of making a claim map as provided in NRS 517.040. The tie from the claim block to a fixed point is depicted on the location map included with this filing.

The undersigned hereby affirms that there is no Social Security number contained in this document.

Dated this 1<sup>st</sup> day of February, 2012

SIGNATURE OF LOCATOR:

By:

H. H. Tonking, Agent

REC NUSO-BLM 24-FEB-12 NMC 1067491

DOC # 0219908

02/24/2012

04:32 PM

Official Record  
Recording requested By  
GOLDEN PICK LLC

Eureka County - NV

Mike Rebaleati - Recorder

Fee: \$22.50

Page 1 of 1

RPTT:

Recorded By: FES

Book- 529 Page- 0252

CERTIFICATE OF LOCATION  
LODE MINING CLAIM

## TO ALL WHOM IT MAY CONCERN:

The undersigned hereby certifies that he has caused to be located the  
KOB 50 Lode Mining Claim in the following quarter sections(s):

<u>1/4</u>	<u>Section</u>	<u>Township</u>	<u>Range</u>	<u>Meridian</u>
SW	15	21 NORTH	50 EAST	MDB&M



0219908

In Eureka County, Nevada, on the 13th day of December, 2011.

RECORDER'S STAMP

Name and mailing address of locator is: Golden Pick LLC  
1545 ~~1585~~ Meadow Wood Lane, Suite 3  
Reno, NV 89502

The Claim is approximately 1500 feet long and 600 feet wide, such that 1490 feet are claimed in a East direction and 10 feet in a West direction from the point of discovery (monument of location), at which the Notice of Location was posted, together with 300 feet on each side of the monument of location and center line of the Claim. The general course of the lode or vein is from the East to the West direction.

The number, location and markings on each corner monument are as follows:

<u>Corner</u>	<u>Location</u>	<u>Markings</u>	<u>Description</u>
No. 1:	Northwest Corner	N.W. Corner KOB 50	2" x 2" x 4' wood post
No. 2:	Northeast Corner	N.E. Corner KOB 50	2" x 2" x 4' wood post
No. 3:	Southeast Corner	S.E. Corner KOB 50	2" x 2" x 4' wood post
No. 4:	Southwest Corner	S.W. Corner KOB 50	2" x 2" x 4' wood post

As erected on the ground, each corner monument is marked as described above by scribed metal tags.

The work of location consisted of making a claim map as provided in NRS 517.040. The tie from the claim block to a fixed point is depicted on the location map included with this filing.

The undersigned hereby affirms that there is no Social Security number contained in this document.

Dated this 1<sup>st</sup> day of February, 2012

SIGNATURE OF LOCATOR:

By: H. H. Tonking  
H. H. Tonking, Agent

REC NUSO-BLM 24-FEB-12 NMC 1067492



DOC # 0219909

02/24/2012

04:32 PM

## Official Record

Recording requested By  
GOLDEN PICK LLC

Eureka County - NV

Mike Rebaleati - Recorder

Fee: \$22.50

Page 1 of 1

RPTT:

Recorded By: FES

Book- 529 Page- 0253

CERTIFICATE OF LOCATION  
LODE MINING CLAIM

## TO ALL WHOM IT MAY CONCERN:

The undersigned hereby certifies that he has caused to be located the  
KOB 51 Lode Mining Claim in the following quarter sections(s):

<u>1/4</u>	<u>Section</u>	<u>Township</u>	<u>Range</u>	<u>Meridian</u>
SE	16	21 NORTH	50 EAST	MDB&M
SW	15	21 NORTH	50 EAST	MDB&M
NE	21	21 NORTH	50 EAST	MDB&M
NW	22	21 NORTH	50 EAST	MDB&M



In Eureka County, Nevada, on the 13th day of December, 2011.

## RECORDER'S STAMP

Name and mailing address of locator is: Golden Pick LLC  
1545 ~~1585~~ Meadow Wood Lane, Suite 3  
Reno, NV 89502

The Claim is approximately 1500 feet long and 600 feet wide, such that 10 feet are claimed in a East direction and 1490 feet in a West direction from the point of discovery (monument of location), at which the Notice of Location was posted, together with 300 feet on each side of the monument of location and center line of the Claim. The general course of the lode or vein is from the East to the West direction.

The number, location and markings on each corner monument are as follows:

<u>Corner</u>	<u>Location</u>	<u>Markings</u>	<u>Description</u>
No. 1:	Northwest Corner	N.W. Corner KOB 51	2" x 2" x 4' wood post
No. 2:	Northeast Corner	N.E. Corner KOB 51	2" x 2" x 4' wood post
No. 3:	Southeast Corner	S.E. Corner KOB 51	2" x 2" x 4' wood post
No. 4:	Southwest Corner	S.W. Corner KOB 51	2" x 2" x 4' wood post


As erected on the ground, each corner monument is marked as described above by scribed metal tags.

The work of location consisted of making a claim map as provided in NRS 517.040. The tie from the claim block to a fixed point is depicted on the location map included with this filing.

The undersigned hereby affirms that there is no Social Security number contained in this document.

Dated this 1<sup>st</sup> day of February, 2012

SIGNATURE OF LOCATOR:

By:   
H. H. Tonking, Agent

REC NUS0-BLM 24-FEB-12 NMC 1067493

## Official Record

Recording requested By  
GOLDEN PICK LLC

Eureka County - NV

Mike Rebaleati - Recorder

Fee: \$22.50

Page 1 of 1

RPTT:

Recorded By FES

Book- 529 Page- 0254

CERTIFICATE OF LOCATION  
LODE MINING CLAIM

## TO ALL WHOM IT MAY CONCERN:

The undersigned hereby certifies that he has caused to be located the  
KOB 52 Lode Mining Claim in the following quarter sections(s):

<u>1/4</u>	<u>Section</u>	<u>Township</u>	<u>Range</u>	<u>Meridian</u>
SW	15	21 NORTH	50 EAST	MDB&M
NW	22	21 NORTH	50 EAST	MDB&M



0219910

In Eureka County, Nevada, on the 13th day of December, 2011.

## RECORDER'S STAMP

Name and mailing address of locator is: Golden Pick LLC  
1595 ~~1585~~ Meadow Wood Lane, Suite 3  
Reno, NV 89502

The Claim is approximately 1500 feet long and 600 feet wide, such that 1490 feet are claimed in a East direction and 10 feet in a West direction from the point of discovery (monument of location), at which the Notice of Location was posted, together with 300 feet on each side of the monument of location and center line of the Claim. The general course of the lode or vein is from the East to the West direction.

The number, location and markings on each corner monument are as follows:

<u>Corner</u>	<u>Location</u>	<u>Markings</u>	<u>Description</u>
No. 1:	Northwest Corner	N.W. Corner KOB 52	2" x 2" x 4' wood post
No. 2:	Northeast Corner	N.E. Corner KOB 52	2" x 2" x 4' wood post
No. 3:	Southeast Corner	S.E. Corner KOB 52	2" x 2" x 4' wood post
No. 4:	Southwest Corner	S.W. Corner KOB 52	2" x 2" x 4' wood post

As erected on the ground, each corner monument is marked as described above by scribed metal tags.


The work of location consisted of making a claim map as provided in NRS 517.040. The tie from the claim block to a fixed point is depicted on the location map included with this filing.

The undersigned hereby affirms that there is no Social Security number contained in this document.

Dated this 1<sup>st</sup> day of February, 2012

SIGNATURE OF LOCATOR:

By:

  
H. H. Tonking, Agent

**Official Record**Recording requested By  
GOLDEN PICK LLC

Eureka County - NV

Mike Rebaleati - Recorder

Fee: \$22.50

Page 1 of 1

RPTT:

Recorded By: FES

Book- 529 Page- 0255

**CERTIFICATE OF LOCATION  
LODE MINING CLAIM****TO ALL WHOM IT MAY CONCERN:**

The undersigned hereby certifies that he has caused to be located the  
KOB 53 Lode Mining Claim in the following quarter sections(s):



<u>1/4</u>	<u>Section</u>	<u>Township</u>	<u>Range</u>	<u>Meridian</u>
NE	21	21 NORTH	50 EAST	MDB&M
NW	22	21 NORTH	50 EAST	MDB&M

In Eureka County, Nevada, on the 13th day of December, 2011.

**RECORDER'S STAMP**

Name and mailing address of locator is: Golden Pick LLC  
1545-1585 Meadow Wood Lane, Suite 3  
Reno, NV 89502

The Claim is approximately 1500 feet long and 600 feet wide, such that 10 feet are claimed in a East direction and 1490 feet in a West direction from the point of discovery (monument of location), at which the Notice of Location was posted, together with 300 feet on each side of the monument of location and center line of the Claim. The general course of the lode or vein is from the East to the West direction.

The number, location and markings on each corner monument are as follows:

<u>Corner</u>	<u>Location</u>	<u>Markings</u>	<u>Description</u>
No. 1:	Northwest Corner	N.W. Corner KOB 53	2" x 2" x 4' wood post
No. 2:	Northeast Corner	N.E. Corner KOB 53	2" x 2" x 4' wood post
No. 3:	Southeast Corner	S.E. Corner KOB 53	2" x 2" x 4' wood post
No. 4:	Southwest Corner	S.W. Corner KOB 53	2" x 2" x 4' wood post

As erected on the ground, each corner monument is marked as described above by scribed metal tags.

The work of location consisted of making a claim map as provided in NRS 517.040. The tie from the claim block to a fixed point is depicted on the location map included with this filing.

The undersigned hereby affirms that there is no Social Security number contained in this document.

Dated this 1<sup>st</sup> day of February, 2012

SIGNATURE OF LOCATOR:

By:

H. H. Tonking, Agent

DOC # 0219912

02/24/2012

04:32 PM

**Official Record**Recording requested By  
GOLDEN PICK LLC

Eureka County - NV

Mike Rebaleati - Recorder

Fee: \$22.50

Page 1 of 1

RPTT.

Recorded By: FES

Book- 529 Page- 0256

**CERTIFICATE OF LOCATION  
LODE MINING CLAIM****TO ALL WHOM IT MAY CONCERN:**

The undersigned hereby certifies that he has caused to be located the  
KOB 54 Lode Mining Claim in the following quarter sections(s):

<u>1/4</u>	<u>Section</u>	<u>Township</u>	<u>Range</u>	<u>Meridian</u>
NW	22	21 NORTH	50 EAST	MDB&M



0219912

In Eureka County, Nevada, on the 13th day of December, 2011.

**RECORDER'S STAMP**

Name and mailing address of locator is: Golden Pick LLC  
1545-1585 Meadow Wood Lane, Suite 3  
Reno, NV 89502

The Claim is approximately 1500 feet long and 600 feet wide, such that 1490 feet are claimed in a East direction and 10 feet in a West direction from the point of discovery (monument of location), at which the Notice of Location was posted, together with 300 feet on each side of the monument of location and center line of the Claim. The general course of the lode or vein is from the East to the West direction.

The number, location and markings on each corner monument are as follows:

<u>Corner</u>	<u>Location</u>	<u>Markings</u>	<u>Description</u>
No. 1:	Northwest Corner	N.W. Corner KOB 54	2" x 2" x 4' wood post
No. 2:	Northeast Corner	N.E. Corner KOB 54	2" x 2" x 4' wood post
No. 3:	Southeast Corner	S.E. Corner KOB 54	2" x 2" x 4' wood post
No. 4:	Southwest Corner	S.W. Corner KOB 54	2" x 2" x 4' wood post

As erected on the ground, each corner monument is marked as described above by scribed metal tags.

The work of location consisted of making a claim map as provided in NRS 517.040. The tie from the claim block to a fixed point is depicted on the location map included with this filing.

The undersigned hereby affirms that there is no Social Security number contained in this document.

Dated this 1<sup>st</sup> day of February, 2012

SIGNATURE OF LOCATOR:

By:

H. H. Tonking, Agent

REC NUSO-BLM 24-FEB-12 NMC 1067496

02/24/2012

04:32 PM

**Official Record**Recording requested By  
GOLDEN PICK LLC

Eureka County - NV

Mike Rebaleati - Recorder

Fee: \$22.50

Page 1 of 1

RPTT:

Recorded By: FES

Book- 529 Page- 0257

**CERTIFICATE OF LOCATION  
LODE MINING CLAIM****TO ALL WHOM IT MAY CONCERN:**

The undersigned hereby certifies that he has caused to be located the  
KOB 55 Lode Mining Claim in the following quarter sections(s):



<u>1/4</u>	<u>Section</u>	<u>Township</u>	<u>Range</u>	<u>Meridian</u>
NE	21	21 NORTH	50 EAST	MDB&M
NW	22	21 NORTH	50 EAST	MDB&M

In Eureka County, Nevada, on the 13th day of December, 2011.

**RECORDER'S STAMP**

Name and mailing address of locator is: Golden Pick LLC  
1515 1585 Meadow Wood Lane, Suite 3  
Reno, NV 89502

The Claim is approximately 1500 feet long and 600 feet wide, such that 10 feet are claimed in a East direction and 1490 feet in a West direction from the point of discovery (monument of location), at which the Notice of Location was posted, together with 300 feet on each side of the monument of location and center line of the Claim. The general course of the lode or vein is from the East to the West direction.

The number, location and markings on each corner monument are as follows:

<u>Corner</u>	<u>Location</u>	<u>Markings</u>	<u>Description</u>
No. 1:	Northwest Corner	N.W. Corner KOB 55	2" x 2" x 4' wood post
No. 2:	Northeast Corner	N.E. Corner KOB 55	2" x 2" x 4' wood post
No. 3:	Southeast Corner	S.E. Corner KOB 55	2" x 2" x 4' wood post
No. 4:	Southwest Corner	S.W. Corner KOB 55	2" x 2" x 4' wood post

As erected on the ground, each corner monument is marked as described above by scribed metal tags.

The work of location consisted of making a claim map as provided in NRS 517.040. The tie from the claim block to a fixed point is depicted on the location map included with this filing.

The undersigned hereby affirms that there is no Social Security number contained in this document.

Dated this 1<sup>st</sup> day of February, 2012

SIGNATURE OF LOCATOR:

By:

H. H. Tonking, Agent

DOC # 0219914

02/24/2012

04:32 PM

Official Record

Recording requested By  
GOLDEN PICK LLC

Eureka County - NV

Mike Rebaleati - Recorder

Fee: \$22.50

Page 1 of 1

RPTT:

Recorded By: FES

Book- 529 Page- 0258

CERTIFICATE OF LOCATION  
LODE MINING CLAIM

## TO ALL WHOM IT MAY CONCERN:

The undersigned hereby certifies that he has caused to be located the  
KOB 56 Lode Mining Claim in the following quarter sections(s):

<u>1/4</u>	<u>Section</u>	<u>Township</u>	<u>Range</u>	<u>Meridian</u>
NW	22	21 NORTH	50 EAST	MDB&M

In Eureka County, Nevada, on the 13th day of December, 2011.

RECORDER'S STAMP

Name and mailing address of locator is: Golden Pick LLC  
1545-1585 Meadow Wood Lane, Suite 3  
Reno, NV 89502

The Claim is approximately 1500 feet long and 600 feet wide, such that 1490 feet are claimed in a East direction and 10 feet in a West direction from the point of discovery (monument of location), at which the Notice of Location was posted, together with 300 feet on each side of the monument of location and center line of the Claim. The general course of the lode or vein is from the East to the West direction.

The number, location and markings on each corner monument are as follows:

<u>Corner</u>	<u>Location</u>	<u>Markings</u>	<u>Description</u>
No. 1:	Northwest Corner	N.W. Corner KOB 56	2" x 2" x 4' wood post
No. 2:	Northeast Corner	N.E. Corner KOB 56	2" x 2" x 4' wood post
No. 3:	Southeast Corner	S.E. Corner KOB 56	2" x 2" x 4' wood post
No. 4:	Southwest Corner	S.W. Corner KOB 56	2" x 2" x 4' wood post

As erected on the ground, each corner monument is marked as described above by scribed metal tags.

The work of location consisted of making a claim map as provided in NRS 517.040. The tie from the claim block to a fixed point is depicted on the location map included with this filing.

The undersigned hereby affirms that there is no Social Security number contained in this document.

Dated this 1<sup>st</sup> day of February, 2012

SIGNATURE OF LOCATOR:

By:

H. H. Tonking, Agent

REC NUSO-BLM 24-FEB-12 NMC 1067498

DOC # 0219915

02/24/2012

04:32 PM

**Official Record**

Recording requested By  
GOLDEN PICK LLC

Eureka County - NV

Mike Rebaieati - Recorder

Fee: \$22.50

Page 1 of 1

RPTT:

Recorded By: FES

Book- 529 Page- 0259

**CERTIFICATE OF LOCATION  
LODE MINING CLAIM**

**TO ALL WHOM IT MAY CONCERN:**

The undersigned hereby certifies that he has caused to be located the  
KOB 57 Lode Mining Claim in the following quarter sections(s):



<u>1/4</u>	<u>Section</u>	<u>Township</u>	<u>Range</u>	<u>Meridian</u>
NE	21	21 NORTH	50 EAST	MDB&M
NW	22	21 NORTH	50 EAST	MDB&M

In Eureka County, Nevada, on the 13th day of December, 2011.

**RECORDER'S STAMP**

Name and mailing address of locator is: Golden Pick LLC  
1595-1585 Meadow Wood Lane, Suite 3  
Reno, NV 89502

The Claim is approximately 1500 feet long and 600 feet wide, such that 10 feet are claimed in a East direction and 1490 feet in a West direction from the point of discovery (monument of location), at which the Notice of Location was posted, together with 300 feet on each side of the monument of location and center line of the Claim. The general course of the lode or vein is from the East to the West direction.

The number, location and markings on each corner monument are as follows:

<u>Corner</u>	<u>Location</u>	<u>Markings</u>	<u>Description</u>
No. 1:	Northwest Corner	N.W. Corner KOB 57	2" x 2" x 4' wood post
No. 2:	Northeast Corner	N.E. Corner KOB 57	2" x 2" x 4' wood post
No. 3:	Southeast Corner	S.E. Corner KOB 57	2" x 2" x 4' wood post
No. 4:	Southwest Corner	S.W. Corner KOB 57	2" x 2" x 4' wood post


As erected on the ground, each corner monument is marked as described above by scribed metal tags.

The work of location consisted of making a claim map as provided in NRS 517.040. The tie from the claim block to a fixed point is depicted on the location map included with this filing.

The undersigned hereby affirms that there is no Social Security number contained in this document.

Dated this 1<sup>st</sup> day of February, 2012

SIGNATURE OF LOCATOR:

By:   
H. H. Ponking, Agent

REC NVSO-BLM 24-FEB-12 NMC 1067499



DOC # 0219916

02/24/2012

04:32 PM

Official Record

Recording requested By  
GOLDEN PICK LLC

Eureka County - NV

Mike Rebaleati - Recorder

Fee: \$22.50

Page 1 of 1

RPTT:

Recorded By: FES

Book- 529 Page- 0250

# **CERTIFICATE OF LOCATION LODE MINING CLAIM**

## **TO ALL WHOM IT MAY CONCERN:**

The undersigned hereby certifies that he has caused to be located the  
KOB 58 Lode Mining Claim in the following quarter sections(s):

<u>1/4</u>	<u>Section</u>	<u>Township</u>	<u>Range</u>	<u>Meridian</u>
NW	22	21 NORTH	50 EAST	MDB&M



In Eureka County, Nevada, on the 13th day of December, 2011.

**RECORDER'S STAMP**

Name and mailing address of locator is: Golden Pick LLC  
1545 1585-Meadow Wood Lane, Suite 3  
Reno, NV 89502

The Claim is approximately 1500 feet long and 600 feet wide, such that 1490 feet are claimed in a East direction and 10 feet in a West direction from the point of discovery (monument of location), at which the Notice of Location was posted, together with 300 feet on each side of the monument of location and center line of the Claim. The general course of the lode or vein is from the East to the West direction.

The number, location and markings on each corner monument are as follows:

<u>Corner</u>	<u>Location</u>	<u>Markings</u>	<u>Description</u>
No. 1:	Northwest Corner	N.W. Corner KOB 58	2" x 2" x 4' wood post
No. 2:	Northeast Corner	N.E. Corner KOB 58	2" x 2" x 4' wood post
No. 3:	Southeast Corner	S.E. Corner KOB 58	2" x 2" x 4' wood post
No. 4:	Southwest Corner	S.W. Corner KOB 58	2" x 2" x 4' wood post

As erected on the ground, each corner monument is marked as described above by scribed metal tags.

The work of location consisted of making a claim map as provided in NRS 517.040. The tie from the claim block to a fixed point is depicted on the location map included with this filing.

The undersigned hereby affirms that there is no Social Security number contained in this document.

Dated this 1<sup>st</sup> day of February, 2012

SIGNATURE OF LOCATOR:

By: \_\_\_\_\_

H. H. Tonking, Agent

REC NUSO-BLM 24-FEB-12 NMC 1067500

DOC # 0219917

02/24/2012

04:32 PM

**Official Record**Recording requested By  
GOLDEN PICK LLC

Eureka County - NV

Mike Rebaleati - Recorder

Fee: \$22.50

Page 1 of 1

RPTT:

Recorded By: FES

Book- 529 Page- 0261

**CERTIFICATE OF LOCATION  
LODE MINING CLAIM****TO ALL WHOM IT MAY CONCERN:**

The undersigned hereby certifies that he has caused to be located the  
KOB 59 Lode Mining Claim in the following quarter sections(s):

<u>1/4</u>	<u>Section</u>	<u>Township</u>	<u>Range</u>	<u>Meridian</u>
NE	21	21 NORTH	50 EAST	MDB&M
NW	22	21 NORTH	50 EAST	MDB&M



0219917

In Eureka County, Nevada, on the 13th day of December, 2011.

**RECORDER'S STAMP**

Name and mailing address of locator is: Golden Pick LLC  
1595 4585 Meadow Wood Lane, Suite 3  
Reno, NV 89502

The Claim is approximately 1500 feet long and 600 feet wide, such that 10 feet are claimed in a East direction and 1490 feet in a West direction from the point of discovery (monument of location), at which the Notice of Location was posted, together with 300 feet on each side of the monument of location and center line of the Claim. The general course of the lode or vein is from the East to the West direction.

The number, location and markings on each corner monument are as follows:

<u>Corner</u>	<u>Location</u>	<u>Markings</u>	<u>Description</u>
No. 1:	Northwest Corner	N.W. Corner KOB 59	2" x 2" x 4' wood post
No. 2:	Northeast Corner	N.E. Corner KOB 59	2" x 2" x 4' wood post
No. 3:	Southeast Corner	S.E. Corner KOB 59	2" x 2" x 4' wood post
No. 4:	Southwest Corner	S.W. Corner KOB 59	2" x 2" x 4' wood post

As erected on the ground, each corner monument is marked as described above by scribed metal tags.

The work of location consisted of making a claim map as provided in NRS 517.040. The tie from the claim block to a fixed point is depicted on the location map included with this filing.

The undersigned hereby affirms that there is no Social Security number contained in this document.

Dated this 1<sup>st</sup> day of February, 2012

SIGNATURE OF LOCATOR:

By:

H. H. Tonking, Agent

DOC # 0219918

02/24/2012

04:32 PM

**Official Record**Recording requested By  
GOLDEN PICK LLC

Eureka County - NV

Mike Rebaleati - Recorder

Fee: \$22.50

Page 1 of 1

RPTT:

Recorded By: FES

Book- 529 Page- 0262

**CERTIFICATE OF LOCATION  
LODE MINING CLAIM****TO ALL WHOM IT MAY CONCERN:**

The undersigned hereby certifies that he has caused to be located the  
KOB 60 Lode Mining Claim in the following quarter sections(s):

<u>1/4</u>	<u>Section</u>	<u>Township</u>	<u>Range</u>	<u>Meridian</u>
NW	22	21 NORTH	50 EAST	MDB&M



0219918

In Eureka County, Nevada, on the 13th day of December, 2011.

**RECORDER'S STAMP**

Name and mailing address of locator is: Golden Pick LLC  
1545 1585 Meadow Wood Lane, Suite 3  
Reno, NV 89502

The Claim is approximately 1500 feet long and 600 feet wide, such that 1490 feet are claimed in a East direction and 10 feet in a West direction from the point of discovery (monument of location), at which the Notice of Location was posted, together with 300 feet on each side of the monument of location and center line of the Claim. The general course of the lode or vein is from the East to the West direction.

The number, location and markings on each corner monument are as follows:

<u>Corner</u>	<u>Location</u>	<u>Markings</u>	<u>Description</u>
No. 1:	Northwest Corner	N.W. Corner KOB 60	2" x 2" x 4' wood post
No. 2:	Northeast Corner	N.E. Corner KOB 60	2" x 2" x 4' wood post
No. 3:	Southeast Corner	S.E. Corner KOB 60	2" x 2" x 4' wood post
No. 4:	Southwest Corner	S.W. Corner KOB 60	2" x 2" x 4' wood post

As erected on the ground, each corner monument is marked as described above by scribed metal tags.

The work of location consisted of making a claim map as provided in NRS 517.040. The tie from the claim block to a fixed point is depicted on the location map included with this filing.

The undersigned hereby affirms that there is no Social Security number contained in this document.

Dated this 1<sup>st</sup> day of February, 2012

SIGNATURE OF LOCATOR:

By:

H. H. Tonking, Agent

REC NUSO-BLM 24-FEB-12 NMC 1067502

## Official Record

Recording requested By  
GOLDEN PICK LLCEureka County - NV  
Mike Rebaleati - Recorder

Fee: \$22.50

Page : of 1

RPTT:

Recorded By: FES

Book- 529 Page- 0263

CERTIFICATE OF LOCATION  
LODE MINING CLAIM

## TO ALL WHOM IT MAY CONCERN:

The undersigned hereby certifies that he has caused to be located the  
KOB 61 Lode Mining Claim in the following quarter sections(s):



0219919

<u>1/4</u>	<u>Section</u>	<u>Township</u>	<u>Range</u>	<u>Meridian</u>
NE	21	21 NORTH	50 EAST	MDB&M
SE	21	21 NORTH	50 EAST	MDB&M
NW	22	21 NORTH	50 EAST	MDB&M
SW	22	21 NORTH	50 EAST	MDB&M

In Eureka County, Nevada, on the 13th day of December, 2011.

## RECORDER'S STAMP

Name and mailing address of locator is: Golden Pick LLC  
1595 ~~1585~~ Meadow Wood Lane, Suite 3  
Reno, NV 89502

The Claim is approximately 1500 feet long and 600 feet wide, such that 10 feet are claimed in a East direction and 1490 feet in a West direction from the point of discovery (monument of location), at which the Notice of Location was posted, together with 300 feet on each side of the monument of location and center line of the Claim. The general course of the lode or vein is from the East to the West direction.

The number, location and markings on each corner monument are as follows:

<u>Corner</u>	<u>Location</u>	<u>Markings</u>	<u>Description</u>
No. 1:	Northwest Corner	N.W. Corner KOB 61	2" x 2" x 4' wood post
No. 2:	Northeast Corner	N.E. Corner KOB 61	2" x 2" x 4' wood post
No. 3:	Southeast Corner	S.E. Corner KOB 61	2" x 2" x 4' wood post
No. 4:	Southwest Corner	S.W. Corner KOB 61	2" x 2" x 4' wood post

As erected on the ground, each corner monument is marked as described above by scribed metal tags.

The work of location consisted of making a claim map as provided in NRS 517.040. The tie from the claim block to a fixed point is depicted on the location map included with this filing.

The undersigned hereby affirms that there is no Social Security number contained in this document.

Dated this 1<sup>st</sup> day of February, 2012

SIGNATURE OF LOCATOR:

By:

H. H. Tonking, Agent

**Official Record**Recording requested By  
GOLDEN PICK LLC

Eureka County - NV

Mike Rebaleati - Recorder

Fee: \$22.50

Page 1 of 1

RPTT

Recorded By: FES

Book- 529 Page- 0264

**CERTIFICATE OF LOCATION  
LODE MINING CLAIM****TO ALL WHOM IT MAY CONCERN:**

The undersigned hereby certifies that he has caused to be located the  
KOB 62 Lode Mining Claim in the following quarter sections(s):

<u>1/4</u>	<u>Section</u>	<u>Township</u>	<u>Range</u>	<u>Meridian</u>
NW	22	21 NORTH	50 EAST	MDB&M
SW	22	21 NORTH	50 EAST	MDB&M



In Eureka County, Nevada, on the 13th day of December, 2011.

**RECORDER'S STAMP**

Name and mailing address of locator is: Golden Pick LLC  
1545 ~~1585~~ Meadow Wood Lane, Suite 3  
Reno, NV 89502

The Claim is approximately 1500 feet long and 600 feet wide, such that 1490 feet are claimed in a East direction and 10 feet in a West direction from the point of discovery (monument of location), at which the Notice of Location was posted, together with 300 feet on each side of the monument of location and center line of the Claim. The general course of the lode or vein is from the East to the West direction.

The number, location and markings on each corner monument are as follows:

<u>Corner</u>	<u>Location</u>	<u>Markings</u>	<u>Description</u>
No. 1:	Northwest Corner	N.W. Corner KOB 62	2" x 2" x 4' wood post
No. 2:	Northeast Corner	N.E. Corner KOB 62	2" x 2" x 4' wood post
No. 3:	Southeast Corner	S.E. Corner KOB 62	2" x 2" x 4' wood post
No. 4:	Southwest Corner	S.W. Corner KOB 62	2" x 2" x 4' wood post

As erected on the ground, each corner monument is marked as described above by scribed metal tags.

The work of location consisted of making a claim map as provided in NRS 517.040. The tie from the claim block to a fixed point is depicted on the location map included with this filing.

The undersigned hereby affirms that there is no Social Security number contained in this document.

Dated this 1<sup>st</sup> day of February, 2012

SIGNATURE OF LOCATOR:

By:

H. H. Tonking, Agent

DOC # 0219921

02/24/2012

04:32 PM

**Official Record**Recording requested By  
GOLDEN PICK LLC

Eureka County - NV

Mike Rebaleati - Recorder

Fee: \$22.50

Page 1 of 1

RPTT:

Recorded By: FES

Book- 529 Page- 0265

**CERTIFICATE OF LOCATION  
LODE MINING CLAIM****TO ALL WHOM IT MAY CONCERN:**

The undersigned hereby certifies that he has caused to be located the  
KOB 63 Lode Mining Claim in the following quarter sections(s):

<u>1/4</u>	<u>Section</u>	<u>Township</u>	<u>Range</u>	<u>Meridian</u>
<u>SE</u>	<u>21</u>	<u>21 NORTH</u>	<u>50 EAST</u>	<u>MDB&amp;M</u>
<u>SW</u>	<u>22</u>	<u>21 NORTH</u>	<u>50 EAST</u>	<u>MDB&amp;M</u>
<u>  </u>	<u>  </u>	<u>  </u>	<u>  </u>	<u>  </u>
<u>  </u>	<u>  </u>	<u>  </u>	<u>  </u>	<u>  </u>



0219921

In Eureka County, Nevada, on the 13th day of December, 2011.

**RECORDER'S STAMP**

Name and mailing address of locator is: Golden Pick LLC  
1545-1585 Meadow Wood Lane, Suite 3  
Reno, NV 89502

The Claim is approximately 1500 feet long and 600 feet wide, such that 10 feet are claimed in a East direction and 1490 feet in a West direction from the point of discovery (monument of location), at which the Notice of Location was posted, together with 300 feet on each side of the monument of location and center line of the Claim. The general course of the lode or vein is from the East to the West direction.

The number, location and markings on each corner monument are as follows:

<u>Corner</u>	<u>Location</u>	<u>Markings</u>	<u>Description</u>
No. 1:	Northwest Corner	N.W. Corner KOB 63	2" x 2" x 4' wood post
No. 2:	Northeast Corner	N.E. Corner KOB 63	2" x 2" x 4' wood post
No. 3:	Southeast Corner	S.E. Corner KOB 63	2" x 2" x 4' wood post
No. 4:	Southwest Corner	S.W. Corner KOB 63	2" x 2" x 4' wood post

As erected on the ground, each corner monument is marked as described above by scribed metal tags.

The work of location consisted of making a claim map as provided in NRS 517.040. The tie from the claim block to a fixed point is depicted on the location map included with this filing.

The undersigned hereby affirms that there is no Social Security number contained in this document.

Dated this 1<sup>st</sup> day of February, 2012

SIGNATURE OF LOCATOR:

By:

H. H. Tonking, Agent

REC NUSO-BLM 24-FEB-12 NMC 1067505

DOC # 0219922

02/24/2012

04:32 PM

**Official Record**Recording requested By  
GOLDEN PICK LLCEureka County - NV  
Mike Rebaleati - Recorder

Fee: \$22.50

Page 1 of 1

RPTT:

Recorded By: FES

Book- 529 Page- 0266

**CERTIFICATE OF LOCATION  
LODE MINING CLAIM****TO ALL WHOM IT MAY CONCERN:**

The undersigned hereby certifies that he has caused to be located the  
KOB 64 Lode Mining Claim in the following quarter sections(s):

<u>1/4</u>	<u>Section</u>	<u>Township</u>	<u>Range</u>	<u>Meridian</u>
SW	22	21 NORTH	50 EAST	MDB&M



0219922

In Eureka County, Nevada, on the 13th day of December, 2011.

**RECORDER'S STAMP**

Name and mailing address of locator is: Golden Pick LLC  
1545-1585 Meadow Wood Lane, Suite 3  
Reno, NV 89502

The Claim is approximately 1500 feet long and 600 feet wide, such that 1490 feet are claimed in a East direction and 10 feet in a West direction from the point of discovery (monument of location), at which the Notice of Location was posted, together with 300 feet on each side of the monument of location and center line of the Claim. The general course of the lode or vein is from the East to the West direction.

The number, location and markings on each corner monument are as follows:

<u>Corner</u>	<u>Location</u>	<u>Markings</u>	<u>Description</u>
No. 1:	Northwest Corner	N.W. Corner KOB 64	2" x 2" x 4' wood post
No. 2:	Northeast Corner	N.E. Corner KOB 64	2" x 2" x 4' wood post
No. 3:	Southeast Corner	S.E. Corner KOB 64	2" x 2" x 4' wood post
No. 4:	Southwest Corner	S.W. Corner KOB 64	2" x 2" x 4' wood post

As erected on the ground, each corner monument is marked as described above by scribed metal tags.


The work of location consisted of making a claim map as provided in NRS 517.040. The tie from the claim block to a fixed point is depicted on the location map included with this filing.

The undersigned hereby affirms that there is no Social Security number contained in this document.

Dated this 1<sup>st</sup> day of February, 2012

SIGNATURE OF LOCATOR:

By:

  
H. H. Tonking, Agent



DOC # 0219923

02/24/2012

04:32 PM

**Official Record**Recording requested By  
GOLDEN PICK LLC

Eureka County - NV

Mike Rebaleati - Recorder

Fee: \$22.50

Page 1 of 1

RPTT:

Recorded By: FES

Book- 529 Page- 0267

**CERTIFICATE OF LOCATION  
LODE MINING CLAIM****TO ALL WHOM IT MAY CONCERN:**

The undersigned hereby certifies that he has caused to be located the  
KOB 65 Lode Mining Claim in the following quarter sections(s):

<u>1/4</u>	<u>Section</u>	<u>Township</u>	<u>Range</u>	<u>Meridian</u>
SE	21	21 NORTH	50 EAST	MDB&M
SW	22	21 NORTH	50 EAST	MDB&M



0219923

In Eureka County, Nevada, on the 13th day of December, 2011.

**RECORDER'S STAMP**

Name and mailing address of locator is: Golden Pick LLC  
1545 1585-Meadow Wood Lane, Suite 3  
Reno, NV 89502

The Claim is approximately 1500 feet long and 600 feet wide, such that 10 feet are claimed in a East direction and 1490 feet in a West direction from the point of discovery (monument of location), at which the Notice of Location was posted, together with 300 feet on each side of the monument of location and center line of the Claim. The general course of the lode or vein is from the East to the West direction.

The number, location and markings on each corner monument are as follows:

<u>Corner</u>	<u>Location</u>	<u>Markings</u>	<u>Description</u>
No. 1:	Northwest Corner	N.W. Corner KOB 65	2" x 2" x 4' wood post
No. 2:	Northeast Corner	N.E. Corner KOB 65	2" x 2" x 4' wood post
No. 3:	Southeast Corner	S.E. Corner KOB 65	2" x 2" x 4' wood post
No. 4:	Southwest Corner	S.W. Corner KOB 65	2" x 2" x 4' wood post

As erected on the ground, each corner monument is marked as described above by scribed metal tags.

The work of location consisted of making a claim map as provided in NRS 517.040. The tie from the claim block to a fixed point is depicted on the location map included with this filing.

The undersigned hereby affirms that there is no Social Security number contained in this document.

Dated this 1<sup>st</sup> day of February, 2012

SIGNATURE OF LOCATOR:

By: H. H. Tonking, Agent

DOC # 0219924

02/24/2012

04:32 PM

**Official Record**Recording requested By  
GOLDEN PICK LLC

Eureka County - NV

Mike Rebaleati - Recorder

Fee: \$22.50

Page 1 of 1

RPTT:

Recorded By: FES

Book- 529 Page- 0268

**CERTIFICATE OF LOCATION  
LODE MINING CLAIM****TO ALL WHOM IT MAY CONCERN:**

The undersigned hereby certifies that he has caused to be located the  
KOB 66 Lode Mining Claim in the following quarter sections(s):

<u>1/4</u>	<u>Section</u>	<u>Township</u>	<u>Range</u>	<u>Meridian</u>
SW	22	21 NORTH	50 EAST	MDB&M



In Eureka County, Nevada, on the 13th day of December, 2011.

**RECORDER'S STAMP**

Name and mailing address of locator is: Golden Pick LLC  
1515 1585 Meadow Wood Lane, Suite 3  
Reno, NV 89502

The Claim is approximately 1500 feet long and 600 feet wide, such that 1490 feet are claimed in a East direction and 10 feet in a West direction from the point of discovery (monument of location), at which the Notice of Location was posted, together with 300 feet on each side of the monument of location and center line of the Claim. The general course of the lode or vein is from the East to the West direction.

The number, location and markings on each corner monument are as follows:

<u>Corner</u>	<u>Location</u>	<u>Markings</u>	<u>Description</u>
No. 1:	Northwest Corner	N.W. Corner KOB 66	2" x 2" x 4' wood post
No. 2:	Northeast Corner	N.E. Corner KOB 66	2" x 2" x 4' wood post
No. 3:	Southeast Corner	S.E. Corner KOB 66	2" x 2" x 4' wood post
No. 4:	Southwest Corner	S.W. Corner KOB 66	2" x 2" x 4' wood post


As erected on the ground, each corner monument is marked as described above by scribed metal tags.

The work of location consisted of making a claim map as provided in NRS 517.040. The tie from the claim block to a fixed point is depicted on the location map included with this filing.

The undersigned hereby affirms that there is no Social Security number contained in this document.

Dated this 1<sup>st</sup> day of February, 2012

SIGNATURE OF LOCATOR:

By:   
H. H. Tonking, Agent

**Official Record**Recording requested By  
GOLDEN PICK LLC

Eureka County - NV

Mike Rebaleati - Recorder

Fee: \$22.50

Page 1 of 1

RPTT:

Recorded By: FES

Book- 529 Page- 0269

**CERTIFICATE OF LOCATION  
LODE MINING CLAIM****TO ALL WHOM IT MAY CONCERN:**

The undersigned hereby certifies that he has caused to be located the  
KOB 67 Lode Mining Claim in the following quarter sections(s):



0219925

<u>1/4</u>	<u>Section</u>	<u>Township</u>	<u>Range</u>	<u>Meridian</u>
SE	21	21 NORTH	50 EAST	MDB&M
SW	22	21 NORTH	50 EAST	MDB&M

In Eureka County, Nevada, on the 13th day of December, 2011.

**RECORDER'S STAMP**

Name and mailing address of locator is: Golden Pick LLC  
1545 ~~1585~~ Meadow Wood Lane, Suite 3  
Reno, NV 89502

The Claim is approximately 1500 feet long and 600 feet wide, such that 10 feet are claimed in a East direction and 1490 feet in a West direction from the point of discovery (monument of location), at which the Notice of Location was posted, together with 300 feet on each side of the monument of location and center line of the Claim. The general course of the lode or vein is from the East to the West direction.

The number, location and markings on each corner monument are as follows:

<u>Corner</u>	<u>Location</u>	<u>Markings</u>	<u>Description</u>
No. 1:	Northwest Corner	N.W. Corner KOB 67	2" x 2" x 4' wood post
No. 2:	Northeast Corner	N.E. Corner KOB 67	2" x 2" x 4' wood post
No. 3:	Southeast Corner	S.E. Corner KOB 67	2" x 2" x 4' wood post
No. 4:	Southwest Corner	S.W. Corner KOB 67	2" x 2" x 4' wood post

As erected on the ground, each corner monument is marked as described above by scribed metal tags.

The work of location consisted of making a claim map as provided in NRS 517.040. The tie from the claim block to a fixed point is depicted on the location map included with this filing.

The undersigned hereby affirms that there is no Social Security number contained in this document.

Dated this 1<sup>st</sup> day of February, 2012

SIGNATURE OF LOCATOR:

By:

H. H. Tonking, Agent

DOC # 0219926

02/24/2012

04:32 PM

**Official Record**Recording requested By  
GOLDEN PICK LLC

Eureka County - NV

Mike Rebaleati - Recorder

Fee: \$22.50

Page 1 of 1

RPTT:

Recorded By: FES

Book- 529 Page- 0270

**CERTIFICATE OF LOCATION  
LODE MINING CLAIM****TO ALL WHOM IT MAY CONCERN:**

The undersigned hereby certifies that he has caused to be located the  
KOB 68 Lode Mining Claim in the following quarter sections(s):

<u>1/4</u>	<u>Section</u>	<u>Township</u>	<u>Range</u>	<u>Meridian</u>
SW	22	21 NORTH	50 EAST	MDB&M



0219926

In Eureka County, Nevada, on the 13th day of December, 2011.

**RECORDER'S STAMP**

Name and mailing address of locator is: Golden Pick LLC  
1545 1585 Meadow Wood Lane, Suite 3  
Reno, NV 89502

The Claim is approximately 1500 feet long and 600 feet wide, such that 1490 feet are claimed in a East direction and 10 feet in a West direction from the point of discovery (monument of location), at which the Notice of Location was posted, together with 300 feet on each side of the monument of location and center line of the Claim. The general course of the lode or vein is from the East to the West direction.

The number, location and markings on each corner monument are as follows:

<u>Corner</u>	<u>Location</u>	<u>Markings</u>	<u>Description</u>
No. 1:	Northwest Corner	N.W. Corner KOB 68	2" x 2" x 4' wood post
No. 2:	Northeast Corner	N.E. Corner KOB 68	2" x 2" x 4' wood post
No. 3:	Southeast Corner	S.E. Corner KOB 68	2" x 2" x 4' wood post
No. 4:	Southwest Corner	S.W. Corner KOB 68	2" x 2" x 4' wood post

As erected on the ground, each corner monument is marked as described above by scribed metal tags.

The work of location consisted of making a claim map as provided in NRS 517.040. The tie from the claim block to a fixed point is depicted on the location map included with this filing.

The undersigned hereby affirms that there is no Social Security number contained in this document.

Dated this 1<sup>st</sup> day of February, 2012

SIGNATURE OF LOCATOR:

By: H. H. Tonking  
H. H. Tonking, Agent

REC NUSO-BLM 24-FEB-12 NMC 1067510

DOC # 0219927

02/24/2012

04:32 PM

**Official Record**Recording requested By  
GOLDEN PICK LLC

Eureka County - NV

Mike Rebaleati - Recorder

Fee: \$22.50

Page 1 of 1

RPTT:

Recorded By: FES

Book- 529 Page- 0271

**CERTIFICATE OF LOCATION  
LODE MINING CLAIM****TO ALL WHOM IT MAY CONCERN:**

The undersigned hereby certifies that he has caused to be located the  
KOB 69 Lode Mining Claim in the following quarter sections(s):

<u>1/4</u>	<u>Section</u>	<u>Township</u>	<u>Range</u>	<u>Meridian</u>
SE	21	21 NORTH	50 EAST	MDB&M
SW	22	21 NORTH	50 EAST	MDB&M
NE	28	21 NORTH	50 EAST	MDB&M
NW	27	21 NORTH	50 EAST	MDB&M



0219927

In Eureka County, Nevada, on the 13th day of December, 2011.

**RECORDER'S STAMP**

Name and mailing address of locator is: Golden Pick LLC  
1545 Meadow Wood Lane, Suite 3  
Reno, NV 89502

The Claim is approximately 1500 feet long and 600 feet wide, such that 10 feet are claimed in a East direction and 1490 feet in a West direction from the point of discovery (monument of location), at which the Notice of Location was posted, together with 300 feet on each side of the monument of location and center line of the Claim. The general course of the lode or vein is from the East to the West direction.

The number, location and markings on each corner monument are as follows:

<u>Corner</u>	<u>Location</u>	<u>Markings</u>	<u>Description</u>
No. 1:	Northwest Corner	N.W. Corner KOB 69	2" x 2" x 4' wood post
No. 2:	Northeast Corner	N.E. Corner KOB 69	2" x 2" x 4' wood post
No. 3:	Southeast Corner	S.E. Corner KOB 69	2" x 2" x 4' wood post
No. 4:	Southwest Corner	S.W. Corner KOB 69	2" x 2" x 4' wood post

As erected on the ground, each corner monument is marked as described above by scribed metal tags.

The work of location consisted of making a claim map as provided in NRS 517.040. The tie from the claim block to a fixed point is depicted on the location map included with this filing.

The undersigned hereby affirms that there is no Social Security number contained in this document.

Dated this 1<sup>st</sup> day of February, 2012

SIGNATURE OF LOCATOR:

By:

H. H. Tonking, Agent

REC NUSO-BLM 24-FEB-12 NMC 1067511

## Official Record

Recording requested By  
GOLDEN PICK LLCEureka County - NV  
Mike Rebaleati - Recorder

Fee: \$22.50

Page 1 of 1

RPTT:

Recorded By: FES

Book- 529 Page- 0272

CERTIFICATE OF LOCATION  
LODE MINING CLAIM

## TO ALL WHOM IT MAY CONCERN:

The undersigned hereby certifies that he has caused to be located the  
KOB 70 Lode Mining Claim in the following quarter sections(s):

<u>1/4</u>	<u>Section</u>	<u>Township</u>	<u>Range</u>	<u>Meridian</u>
SW	22	21 NORTH	50 EAST	MDB&M
NW	27	21 NORTH	50 EAST	MDB&M



0219928

In Eureka County, Nevada, on the 13th day of December, 2011.

## RECORDER'S STAMP

Name and mailing address of locator is: Golden Pick LLC  
1545 ~~1585~~ Meadow Wood Lane, Suite 3  
Reno, NV 89502

The Claim is approximately 1500 feet long and 600 feet wide, such that 1490 feet are claimed in a East direction and 10 feet in a West direction from the point of discovery (monument of location), at which the Notice of Location was posted, together with 300 feet on each side of the monument of location and center line of the Claim. The general course of the lode or vein is from the East to the West direction.

The number, location and markings on each corner monument are as follows:

<u>Corner</u>	<u>Location</u>	<u>Markings</u>	<u>Description</u>
No. 1:	Northwest Corner	N.W. Corner KOB 70	2" x 2" x 4' wood post
No. 2:	Northeast Corner	N.E. Corner KOB 70	2" x 2" x 4' wood post
No. 3:	Southeast Corner	S.E. Corner KOB 70	2" x 2" x 4' wood post
No. 4:	Southwest Corner	S.W. Corner KOB 70	2" x 2" x 4' wood post


As erected on the ground, each corner monument is marked as described above by scribed metal tags.

The work of location consisted of making a claim map as provided in NRS 517.040. The tie from the claim block to a fixed point is depicted on the location map included with this filing.

The undersigned hereby affirms that there is no Social Security number contained in this document.

Dated this 1<sup>st</sup> day of February, 2012

SIGNATURE OF LOCATOR:

By:   
H. H. Tonking, Agent

DOC # 0219929

02/24/2012

04:32 PM

**Official Record**Recording requested By  
GOLDEN PICK LLC

Eureka County - NV

Mike Rebaleati - Recorder

Fee: \$22.50

Page 1 of 1

RPTT:

Recorded By: FES

Book- 529 Page- 0273

**CERTIFICATE OF LOCATION  
LODE MINING CLAIM****TO ALL WHOM IT MAY CONCERN:**

The undersigned hereby certifies that he has caused to be located the  
KOB 71 Lode Mining Claim in the following quarter sections(s):

<u>1/4</u>	<u>Section</u>	<u>Township</u>	<u>Range</u>	<u>Meridian</u>
NW	9	21 NORTH	50 EAST	MDB&M
NE	9	21 NORTH	50 EAST	MDB&M



0219929

In Eureka County, Nevada, on the 13th day of December, 2011.

**RECORDER'S STAMP**

Name and mailing address of locator is: Golden Pick LLC  
1545 1585 Meadow Wood Lane, Suite 3  
Reno, NV 89502

The Claim is approximately 1500 feet long and 600 feet wide, such that 10 feet are claimed in a East direction and 1490 feet in a West direction from the point of discovery (monument of location), at which the Notice of Location was posted, together with 300 feet on each side of the monument of location and center line of the Claim. The general course of the lode or vein is from the East to the West direction.

The number, location and markings on each corner monument are as follows:

<u>Corner</u>	<u>Location</u>	<u>Markings</u>	<u>Description</u>
No. 1:	Northwest Corner	N.W. Corner KOB 71	2" x 2" x 4' wood post
No. 2:	Northeast Corner	N.E. Corner KOB 71	2" x 2" x 4' wood post
No. 3:	Southeast Corner	S.E. Corner KOB 71	2" x 2" x 4' wood post
No. 4:	Southwest Corner	S.W. Corner KOB 71	2" x 2" x 4' wood post

As erected on the ground, each corner monument is marked as described above by scribed metal tags.

The work of location consisted of making a claim map as provided in NRS 517.040. The tie from the claim block to a fixed point is depicted on the location map included with this filing.

The undersigned hereby affirms that there is no Social Security number contained in this document.

Dated this 1<sup>st</sup> day of February, 2012

SIGNATURE OF LOCATOR:

By:

H. H. Tonking, Agent



DOC # 0219930

02/24/2012

04:32 PM

**Official Record**Recording requested By  
GOLDEN PICK LLC

Eureka County - NV

Mike Rebaleati - Recorder

Fee: \$22.50

Page 1 of 1

RPTT:

Recorded By: FES

Book- 529 Page- 0274

**CERTIFICATE OF LOCATION  
LODE MINING CLAIM****TO ALL WHOM IT MAY CONCERN:**

The undersigned hereby certifies that he has caused to be located the  
KOB 72 Lode Mining Claim in the following quarter sections(s):



0219930

<u>1/4</u>	<u>Section</u>	<u>Township</u>	<u>Range</u>	<u>Meridian</u>
NE	9	21 NORTH	50 EAST	MDB&M

In Eureka County, Nevada, on the 13th day of December, 2011.

**RECORDER'S STAMP**

Name and mailing address of locator is: Golden Pick LLC  
1545-1585 Meadow Wood Lane, Suite 3  
Reno, NV 89502

The Claim is approximately 1500 feet long and 600 feet wide, such that 1490 feet are claimed in a East direction and 10 feet in a West direction from the point of discovery (monument of location), at which the Notice of Location was posted, together with 300 feet on each side of the monument of location and center line of the Claim. The general course of the lode or vein is from the East to the West direction.

The number, location and markings on each corner monument are as follows:

<u>Corner</u>	<u>Location</u>	<u>Markings</u>	<u>Description</u>
No. 1:	Northwest Corner	N.W. Corner KOB 72	2" x 2" x 4' wood post
No. 2:	Northeast Corner	N.E. Corner KOB 72	2" x 2" x 4' wood post
No. 3:	Southeast Corner	S.E. Corner KOB 72	2" x 2" x 4' wood post
No. 4:	Southwest Corner	S.W. Corner KOB 72	2" x 2" x 4' wood post

As erected on the ground, each corner monument is marked as described above by scribed metal tags.

The work of location consisted of making a claim map as provided in NRS 517.040. The tie from the claim block to a fixed point is depicted on the location map included with this filing.

The undersigned hereby affirms that there is no Social Security number contained in this document.

Dated this 1<sup>st</sup> day of February, 2012

SIGNATURE OF LOCATOR:

By:

H. H. Tonking, Agent

REC NUSO-BLM 24-FEB-12 NMC 1067514

02/24/2012

04:32 PM

**Official Record**Recording requested By  
GOLDEN PICK LLC

Eureka County - NV

Mike Rebaleati - Recorder

Fee: \$22.50

Page 1 of 1

RPTT:

Recorded By: FES

Book- 529 Page- 0275

**CERTIFICATE OF LOCATION  
LODE MINING CLAIM****TO ALL WHOM IT MAY CONCERN:**

The undersigned hereby certifies that he has caused to be located the  
KOB 73 Lode Mining Claim in the following quarter sections(s):

<u>1/4</u>	<u>Section</u>	<u>Township</u>	<u>Range</u>	<u>Meridian</u>
NW	9	21 NORTH	50 EAST	MDB&M
NE	9	21 NORTH	50 EAST	MDB&M



0219931

In Eureka County, Nevada, on the 13th day of December, 2011.

**RECORDER'S STAMP**

Name and mailing address of locator is: Golden Pick LLC  
1545-1585 Meadow Wood Lane, Suite 3  
Reno, NV 89502

The Claim is approximately 1500 feet long and 600 feet wide, such that 10 feet are claimed in a East direction and 1490 feet in a West direction from the point of discovery (monument of location), at which the Notice of Location was posted, together with 300 feet on each side of the monument of location and center line of the Claim. The general course of the lode or vein is from the East to the West direction.

The number, location and markings on each corner monument are as follows:

<u>Corner</u>	<u>Location</u>	<u>Markings</u>	<u>Description</u>
No. 1:	Northwest Corner	N.W. Corner KOB 73	2" x 2" x 4' wood post
No. 2:	Northeast Corner	N.E. Corner KOB 73	2" x 2" x 4' wood post
No. 3:	Southeast Corner	S.E. Corner KOB 73	2" x 2" x 4' wood post
No. 4:	Southwest Corner	S.W. Corner KOB 73	2" x 2" x 4' wood post

As erected on the ground, each corner monument is marked as described above by scribed metal tags.

The work of location consisted of making a claim map as provided in NRS 517.040. The tie from the claim block to a fixed point is depicted on the location map included with this filing.

The undersigned hereby affirms that there is no Social Security number contained in this document.

Dated this 1<sup>st</sup> day of February, 2012

SIGNATURE OF LOCATOR:

By: H. H. Tonking  
H. H. Tonking, Agent

DOC # 0219932

02/24/2012

04:32 PM

**Official Record**Recording requested By  
GOLDEN PICK LLCEureka County - NV  
Mike Rebaleati - Recorder

Fee: \$22.50

Page 1 of 1

RPTT

Recorded By: FES

Book- 529 Page- 0276

**CERTIFICATE OF LOCATION  
LODE MINING CLAIM****TO ALL WHOM IT MAY CONCERN:**

The undersigned hereby certifies that he has caused to be located the  
KOB 74 Lode Mining Claim in the following quarter sections(s):

<u>1/4</u>	<u>Section</u>	<u>Township</u>	<u>Range</u>	<u>Meridian</u>
NE	9	21 NORTH	50 EAST	MDB&M



0219932

In Eureka County, Nevada, on the 13th day of December, 2011.

**RECORDER'S STAMP**

Name and mailing address of locator is: Golden Pick LLC  
~~1545~~ 1585 Meadow Wood Lane, Suite 3  
Reno, NV 89502

The Claim is approximately 1500 feet long and 600 feet wide, such that 1490 feet are claimed in a East direction and 10 feet in a West direction from the point of discovery (monument of location), at which the Notice of Location was posted, together with 300 feet on each side of the monument of location and center line of the Claim. The general course of the lode or vein is from the East to the West direction.

The number, location and markings on each corner monument are as follows:

<u>Corner</u>	<u>Location</u>	<u>Markings</u>	<u>Description</u>
No. 1:	Northwest Corner	N.W. Corner KOB 74	2" x 2" x 4' wood post
No. 2:	Northeast Corner	N.E. Corner KOB 74	2" x 2" x 4' wood post
No. 3:	Southeast Corner	S.E. Corner KOB 74	2" x 2" x 4' wood post
No. 4:	Southwest Corner	S.W. Corner KOB 74	2" x 2" x 4' wood post


As erected on the ground, each corner monument is marked as described above by scribed metal tags.

The work of location consisted of making a claim map as provided in NRS 517.040. The tie from the claim block to a fixed point is depicted on the location map included with this filing.

The undersigned hereby affirms that there is no Social Security number contained in this document.

Dated this 1<sup>st</sup> day of February, 2012

SIGNATURE OF LOCATOR:

By:   
H. H. Tonking, Agent

DOC # 0219933

02/24/2012

04:32 PM

**Official Record**Recording requested By  
GOLDEN PICK LLC

Eureka County - NV

Mike Rebaleati - Recorder

Fee: \$22.50

Page 1 of 1

RPTT:

Recorded By: FES

Book- 529 Page- 0277

**CERTIFICATE OF LOCATION  
LODE MINING CLAIM****TO ALL WHOM IT MAY CONCERN:**

The undersigned hereby certifies that he has caused to be located the  
KOB 75 Lode Mining Claim in the following quarter sections(s):

<u>1/4</u>	<u>Section</u>	<u>Township</u>	<u>Range</u>	<u>Meridian</u>
NW	9	21 NORTH	50 EAST	MDB&M
NE	9	21 NORTH	50 EAST	MDB&M



0219933

In Eureka County, Nevada, on the 13th day of December, 2011.

**RECORDER'S STAMP**

Name and mailing address of locator is: Golden Pick LLC  
151585 Meadow Wood Lane, Suite 3  
Reno, NV 89502

The Claim is approximately 1500 feet long and 600 feet wide, such that 10 feet are claimed in a East direction and 1490 feet in a West direction from the point of discovery (monument of location), at which the Notice of Location was posted, together with 300 feet on each side of the monument of location and center line of the Claim. The general course of the lode or vein is from the East to the West direction.

The number, location and markings on each corner monument are as follows:

<u>Corner</u>	<u>Location</u>	<u>Markings</u>	<u>Description</u>
No. 1:	Northwest Corner	N.W. Corner KOB 75	2" x 2" x 4' wood post
No. 2:	Northeast Corner	N.E. Corner KOB 75	2" x 2" x 4' wood post
No. 3:	Southeast Corner	S.E. Corner KOB 75	2" x 2" x 4' wood post
No. 4:	Southwest Corner	S.W. Corner KOB 75	2" x 2" x 4' wood post

As erected on the ground, each corner monument is marked as described above by scribed metal tags.

The work of location consisted of making a claim map as provided in NRS 517.040. The tie from the claim block to a fixed point is depicted on the location map included with this filing.

The undersigned hereby affirms that there is no Social Security number contained in this document.

Dated this 1<sup>st</sup> day of February, 2012

SIGNATURE OF LOCATOR:

By:

H. H. Tonking, Agent

**Official Record**Recording requested By  
GOLDEN PICK LLCEureka County - NV  
Mike Rebaleati - Recorder

Fee: \$22.50

Page 1 of 1

RPTT:

Recorded By: FES

Book- 529 Page- 0278

**CERTIFICATE OF LOCATION  
LODE MINING CLAIM****TO ALL WHOM IT MAY CONCERN:**

The undersigned hereby certifies that he has caused to be located the  
KOB 76 Lode Mining Claim in the following quarter sections(s):



<u>1/4</u>	<u>Section</u>	<u>Township</u>	<u>Range</u>	<u>Meridian</u>
NE	9	21 NORTH	50 EAST	MDB&M

In Eureka County, Nevada, on the 13th day of December, 2011.

**RECORDER'S STAMP**

Name and mailing address of locator is: Golden Pick LLC  
1515 Meadow Wood Lane, Suite 3  
Reno, NV 89502

The Claim is approximately 1500 feet long and 600 feet wide, such that 1490 feet are claimed in a East direction and 10 feet in a West direction from the point of discovery (monument of location), at which the Notice of Location was posted, together with 300 feet on each side of the monument of location and center line of the Claim. The general course of the lode or vein is from the East to the West direction.

The number, location and markings on each corner monument are as follows:

<u>Corner</u>	<u>Location</u>	<u>Markings</u>	<u>Description</u>
No. 1:	Northwest Corner	N.W. Corner KOB 76	2" x 2" x 4' wood post
No. 2:	Northeast Corner	N.E. Corner KOB 76	2" x 2" x 4' wood post
No. 3:	Southeast Corner	S.E. Corner KOB 76	2" x 2" x 4' wood post
No. 4:	Southwest Corner	S.W. Corner KOB 76	2" x 2" x 4' wood post

As erected on the ground, each corner monument is marked as described above by scribed metal tags.

The work of location consisted of making a claim map as provided in NRS 517.040. The tie from the claim block to a fixed point is depicted on the location map included with this filing.

The undersigned hereby affirms that there is no Social Security number contained in this document.

Dated this 1<sup>st</sup> day of February, 2012

SIGNATURE OF LOCATOR:

By:

H. H. Tonking, Agent

DOC # 0219935

02/24/2012

04:32 PM

**Official Record**Recording requested By  
GOLDEN PICK LLC

Eureka County - NV

Mike Rebaleati - Recorder

Fee: \$22.50

Page 1 of 1

RPTT:

Recorded By: FES

Book- 529 Page- 0279

**CERTIFICATE OF LOCATION  
LODE MINING CLAIM****TO ALL WHOM IT MAY CONCERN:**

The undersigned hereby certifies that he has caused to be located the  
KOB 77 Lode Mining Claim in the following quarter sections(s):

<u>1/4</u>	<u>Section</u>	<u>Township</u>	<u>Range</u>	<u>Meridian</u>
NW	9	21 NORTH	50 EAST	MDB&M
NE	9	21 NORTH	50 EAST	MDB&M



In Eureka County, Nevada, on the 13th day of December, 2011.

**RECORDER'S STAMP**

Name and mailing address of locator is: Golden Pick LLC  
1545+585 Meadow Wood Lane, Suite 3  
Reno, NV 89502

The Claim is approximately 1500 feet long and 600 feet wide, such that 10 feet are claimed in a East direction and 1490 feet in a West direction from the point of discovery (monument of location), at which the Notice of Location was posted, together with 300 feet on each side of the monument of location and center line of the Claim. The general course of the lode or vein is from the East to the West direction.

The number, location and markings on each corner monument are as follows:

<u>Corner</u>	<u>Location</u>	<u>Markings</u>	<u>Description</u>
No. 1:	Northwest Corner	N.W. Corner KOB 77	2" x 2" x 4' wood post
No. 2:	Northeast Corner	N.E. Corner KOB 77	2" x 2" x 4' wood post
No. 3:	Southeast Corner	S.E. Corner KOB 77	2" x 2" x 4' wood post
No. 4:	Southwest Corner	S.W. Corner KOB 77	2" x 2" x 4' wood post

As erected on the ground, each corner monument is marked as described above by scribed metal tags.

The work of location consisted of making a claim map as provided in NRS 517.040. The tie from the claim block to a fixed point is depicted on the location map included with this filing.

The undersigned hereby affirms that there is no Social Security number contained in this document.

Dated this 1<sup>st</sup> day of February, 2012

SIGNATURE OF LOCATOR:

By:

H. H. Tonking, Agent

DOC # 0219936

02/24/2012

04:32 PM

Official Record  
Recording requested By  
GOLDEN PICK LLC

Eureka County - NV

Mike Rebaleati - Recorder

Fee: \$22.50

Page 1 of 1

RPTT:

Recorded By: FES

Book- 529 Page- 0280

CERTIFICATE OF LOCATION  
LODE MINING CLAIM

## TO ALL WHOM IT MAY CONCERN:

The undersigned hereby certifies that he has caused to be located the  
KOB 78 Lode Mining Claim in the following quarter sections(s):

<u>1/4</u>	<u>Section</u>	<u>Township</u>	<u>Range</u>	<u>Meridian</u>
NE	9	21 NORTH	50 EAST	MDB&M



0219936

In Eureka County, Nevada, on the 13th day of December, 2011.

RECORDER'S STAMP

Name and mailing address of locator is: Golden Pick LLC  
1595 ~~1585~~ Meadow Wood Lane, Suite 3  
Reno, NV 89502

The Claim is approximately 1500 feet long and 600 feet wide, such that 1490 feet are claimed in a East direction and 10 feet in a West direction from the point of discovery (monument of location), at which the Notice of Location was posted, together with 300 feet on each side of the monument of location and center line of the Claim. The general course of the lode or vein is from the East to the West direction.

The number, location and markings on each corner monument are as follows:

<u>Corner</u>	<u>Location</u>	<u>Markings</u>	<u>Description</u>
No. 1:	Northwest Corner	N.W. Corner KOB 78	2" x 2" x 4' wood post
No. 2:	Northeast Corner	N.E. Corner KOB 78	2" x 2" x 4' wood post
No. 3:	Southeast Corner	S.E. Corner KOB 78	2" x 2" x 4' wood post
No. 4:	Southwest Corner	S.W. Corner KOB 78	2" x 2" x 4' wood post

As erected on the ground, each corner monument is marked as described above by scribed metal tags.

The work of location consisted of making a claim map as provided in NRS 517.040. The tie from the claim block to a fixed point is depicted on the location map included with this filing.

The undersigned hereby affirms that there is no Social Security number contained in this document.

Dated this 1<sup>st</sup> day of February, 2012

SIGNATURE OF LOCATOR:

By:

H. H. Tonking, Agent



DOC # 0219937

02/24/2012

04:32 PM

**Official Record**Recording requested By  
GOLDEN PICK LLC

Eureka County - NV

Mike Rebaleati - Recorder

Fee: \$22.50

Page 1 of 1

RPTT:

Recorded By: FES

Book- 529 Page- 0281

**CERTIFICATE OF LOCATION  
LODE MINING CLAIM****TO ALL WHOM IT MAY CONCERN:**

The undersigned hereby certifies that he has caused to be located the  
KOB 79 Lode Mining Claim in the following quarter sections(s):

<u>1/4</u>	<u>Section</u>	<u>Township</u>	<u>Range</u>	<u>Meridian</u>
NW	9	21 NORTH	50 EAST	MDB&M
NE	9	21 NORTH	50 EAST	MDB&M
SW	9	21 NORTH	50 EAST	MDB&M
SE	9	21 NORTH	50 EAST	MDB&M



0219937

In Eureka County, Nevada, on the 13th day of December, 2011.

**RECORDER'S STAMP**

Name and mailing address of locator is: Golden Pick LLC  
15451585 Meadow Wood Lane, Suite 3  
Reno, NV 89502

The Claim is approximately 1500 feet long and 600 feet wide, such that 10 feet are claimed in a East direction and 1490 feet in a West direction from the point of discovery (monument of location), at which the Notice of Location was posted, together with 300 feet on each side of the monument of location and center line of the Claim. The general course of the lode or vein is from the East to the West direction.

The number, location and markings on each corner monument are as follows:

<u>Corner</u>	<u>Location</u>	<u>Markings</u>	<u>Description</u>
No. 1:	Northwest Corner	N.W. Corner KOB 79	2" x 2" x 4' wood post
No. 2:	Northeast Corner	N.E. Corner KOB 79	2" x 2" x 4' wood post
No. 3:	Southeast Corner	S.E. Corner KOB 79	2" x 2" x 4' wood post
No. 4:	Southwest Corner	S.W. Corner KOB 79	2" x 2" x 4' wood post

As erected on the ground, each corner monument is marked as described above by scribed metal tags.

The work of location consisted of making a claim map as provided in NRS 517.040. The tie from the claim block to a fixed point is depicted on the location map included with this filing.

The undersigned hereby affirms that there is no Social Security number contained in this document.

Dated this 1<sup>st</sup> day of February, 2012

SIGNATURE OF LOCATOR:

By: H. H. Tonking  
H. H. Tonking, Agent

DOC # 0219938

02/24/2012

04:32 PM

**Official Record**Recording requested By  
GOLDEN PICK LLC

Eureka County - NV

Mike Rebaleati - Recorder

Fee: \$22.50

Page 1 of 1

RPTT:

Recorded By: FES

Book- 529 Page- 0282

**CERTIFICATE OF LOCATION  
LODE MINING CLAIM****TO ALL WHOM IT MAY CONCERN:**

The undersigned hereby certifies that he has caused to be located the  
KOB 80 Lode Mining Claim in the following quarter sections(s):

<u>1/4</u>	<u>Section</u>	<u>Township</u>	<u>Range</u>	<u>Meridian</u>
NE	9	21 NORTH	50 EAST	MDB&M
SE	9	21 NORTH	50 EAST	MDB&M

0219938

In Eureka County, Nevada, on the 13th day of December, 2011.

**RECORDER'S STAMP**

Name and mailing address of locator is: Golden Pick LLC  
1545 Meadow Wood Lane, Suite 3  
Reno, NV 89502

The Claim is approximately 1500 feet long and 600 feet wide, such that 1490 feet are claimed in a East direction and 10 feet in a West direction from the point of discovery (monument of location), at which the Notice of Location was posted, together with 300 feet on each side of the monument of location and center line of the Claim. The general course of the lode or vein is from the East to the West direction.

The number, location and markings on each corner monument are as follows:

<u>Corner</u>	<u>Location</u>	<u>Markings</u>	<u>Description</u>
No. 1:	Northwest Corner	N.W. Corner KOB 80	2" x 2" x 4' wood post
No. 2:	Northeast Corner	N.E. Corner KOB 80	2" x 2" x 4' wood post
No. 3:	Southeast Corner	S.E. Corner KOB 80	2" x 2" x 4' wood post
No. 4:	Southwest Corner	S.W. Corner KOB 80	2" x 2" x 4' wood post

As erected on the ground, each corner monument is marked as described above by scribed metal tags.

The work of location consisted of making a claim map as provided in NRS 517.040. The tie from the claim block to a fixed point is depicted on the location map included with this filing.

The undersigned hereby affirms that there is no Social Security number contained in this document.

Dated this 1<sup>st</sup> day of February, 2012

SIGNATURE OF LOCATOR:

By:

H. H. Tonking, Agent

REC NUSO-BLM 24-FEB-12 NMC 1067522

DOC # 0219939

02/24/2012

04:32 PM

**Official Record**Recording requested By  
GOLDEN PICK LLC

Eureka County - NV

Mike Rebaleati - Recorder

Fee: \$22.50

Page 1 of 1

RPTT:

Recorded By: FES

Book- 529 Page- 0283

**CERTIFICATE OF LOCATION  
LODE MINING CLAIM****TO ALL WHOM IT MAY CONCERN:**

The undersigned hereby certifies that he has caused to be located the  
KOB 81 Lode Mining Claim in the following quarter sections(s):

<u>1/4</u>	<u>Section</u>	<u>Township</u>	<u>Range</u>	<u>Meridian</u>
SW	9	21 NORTH	50 EAST	MDB&M
SE	9	21 NORTH	50 EAST	MDB&M



In Eureka County, Nevada, on the 13th day of December, 2011.

**RECORDER'S STAMP**

Name and mailing address of locator is: Golden Pick LLC  
1515 1585 Meadow Wood Lane, Suite 3  
Reno, NV 89502

The Claim is approximately 1500 feet long and 600 feet wide, such that 10 feet are claimed in a East direction and 1490 feet in a West direction from the point of discovery (monument of location), at which the Notice of Location was posted, together with 300 feet on each side of the monument of location and center line of the Claim. The general course of the lode or vein is from the East to the West direction.

The number, location and markings on each corner monument are as follows:

<u>Corner</u>	<u>Location</u>	<u>Markings</u>	<u>Description</u>
No. 1:	Northwest Corner	N.W. Corner KOB 81	2" x 2" x 4' wood post
No. 2:	Northeast Corner	N.E. Corner KOB 81	2" x 2" x 4' wood post
No. 3:	Southeast Corner	S.E. Corner KOB 81	2" x 2" x 4' wood post
No. 4:	Southwest Corner	S.W. Corner KOB 81	2" x 2" x 4' wood post

As erected on the ground, each corner monument is marked as described above by scribed metal tags.

The work of location consisted of making a claim map as provided in NRS 517.040. The tie from the claim block to a fixed point is depicted on the location map included with this filing.

The undersigned hereby affirms that there is no Social Security number contained in this document.

Dated this 1<sup>st</sup> day of February, 2012

SIGNATURE OF LOCATOR:

By:

H. H. Tonking, Agent

DOC # 0219940

02/24/2012

04:32 PM

**Official Record**Recording requested By  
GOLDEN PICK LLC

Eureka County - NV

Mike Rebaleati - Recorder

Fee: \$22.50

Page 1 of 1

RPTT:

Recorded By: FES

Book- 529 Page- 0284

**CERTIFICATE OF LOCATION  
LODE MINING CLAIM****TO ALL WHOM IT MAY CONCERN:**

The undersigned hereby certifies that he has caused to be located the  
KOB 82 Lode Mining Claim in the following quarter sections(s):

<u>1/4</u>	<u>Section</u>	<u>Township</u>	<u>Range</u>	<u>Meridian</u>
SE	9	21 NORTH	50 EAST	MDB&M



0219940

In Eureka County, Nevada, on the 13th day of December, 2011.

**RECORDER'S STAMP**

Name and mailing address of locator is: Golden Pick LLC  
1515 1585 Meadow Wood Lane, Suite 3  
Reno, NV 89502

The Claim is approximately 1500 feet long and 600 feet wide, such that 1490 feet are claimed in a East direction and 10 feet in a West direction from the point of discovery (monument of location), at which the Notice of Location was posted, together with 300 feet on each side of the monument of location and center line of the Claim. The general course of the lode or vein is from the East to the West direction.

The number, location and markings on each corner monument are as follows:

<u>Corner</u>	<u>Location</u>	<u>Markings</u>	<u>Description</u>
No. 1:	Northwest Corner	N.W. Corner KOB 82	2" x 2" x 4' wood post
No. 2:	Northeast Corner	N.E. Corner KOB 82	2" x 2" x 4' wood post
No. 3:	Southeast Corner	S.E. Corner KOB 82	2" x 2" x 4' wood post
No. 4:	Southwest Corner	S.W. Corner KOB 82	2" x 2" x 4' wood post

As erected on the ground, each corner monument is marked as described above by scribed metal tags.

The work of location consisted of making a claim map as provided in NRS 517.040. The tie from the claim block to a fixed point is depicted on the location map included with this filing.

The undersigned hereby affirms that there is no Social Security number contained in this document.

Dated this 1<sup>st</sup> day of February, 2012

SIGNATURE OF LOCATOR:

By:

H. H. Tonking, Agent

DOC # 0219941

02/24/2012

04 32 PM

**Official Record**Recording requested By  
GOLDEN PICK LLC

Eureka County - NV

Mike Rebaleati - Recorder

Fee: \$22.50

Page 1 of 1

RPTT:

Recorded By: FES

Book- 529 Page- 0285

**CERTIFICATE OF LOCATION  
LODE MINING CLAIM****TO ALL WHOM IT MAY CONCERN:**

The undersigned hereby certifies that he has caused to be located the  
KOB 83 Lode Mining Claim in the following quarter sections(s):

<u>1/4</u>	<u>Section</u>	<u>Township</u>	<u>Range</u>	<u>Meridian</u>
SW	9	21 NORTH	50 EAST	MDB&M
SE	9	21 NORTH	50 EAST	MDB&M



In Eureka County, Nevada, on the 13th day of December, 2011.

**RECORDER'S STAMP**

Name and mailing address of locator is: Golden Pick LLC  
1515 Meadow Wood Lane, Suite 3  
Reno, NV 89502

The Claim is approximately 1500 feet long and 600 feet wide, such that 10 feet are claimed in a East direction and 1490 feet in a West direction from the point of discovery (monument of location), at which the Notice of Location was posted, together with 300 feet on each side of the monument of location and center line of the Claim. The general course of the lode or vein is from the East to the West direction.

The number, location and markings on each corner monument are as follows:

<u>Corner</u>	<u>Location</u>	<u>Markings</u>	<u>Description</u>
No. 1:	Northwest Corner	N.W. Corner KOB 83	2" x 2" x 4' wood post
No. 2:	Northeast Corner	N.E. Corner KOB 83	2" x 2" x 4' wood post
No. 3:	Southeast Corner	S.E. Corner KOB 83	2" x 2" x 4' wood post
No. 4:	Southwest Corner	S.W. Corner KOB 83	2" x 2" x 4' wood post

As erected on the ground, each corner monument is marked as described above by scribed metal tags.

The work of location consisted of making a claim map as provided in NRS 517.040. The tie from the claim block to a fixed point is depicted on the location map included with this filing.

The undersigned hereby affirms that there is no Social Security number contained in this document.

Dated this 1<sup>st</sup> day of February, 2012

SIGNATURE OF LOCATOR:

By.

H. H. Tonking, Agent

## Official Record

Recording requested By  
GOLDEN PICK LLCEureka County - NV  
Mike Rebaleati - Recorder

Fee: \$22.50

Page 1 of 1

RPTT:

Recorded By: FES

Book- 529 Page- 0286

CERTIFICATE OF LOCATION  
LODE MINING CLAIM

## TO ALL WHOM IT MAY CONCERN:

The undersigned hereby certifies that he has caused to be located the  
KOB 84 Lode Mining Claim in the following quarter sections(s):



<u>1/4</u>	<u>Section</u>	<u>Township</u>	<u>Range</u>	<u>Meridian</u>
<u>SE</u>	<u>9</u>	<u>21 NORTH</u>	<u>50 EAST</u>	<u>MDB&amp;M</u>

In Eureka County, Nevada, on the 13th day of December, 2011.

## RECORDER'S STAMP

Name and mailing address of locator is: Golden Pick LLC  
1515 1585 Meadow Wood Lane, Suite 3  
Reno, NV 89502

The Claim is approximately 1500 feet long and 600 feet wide, such that 1490 feet are claimed in a East direction and 10 feet in a West direction from the point of discovery (monument of location), at which the Notice of Location was posted, together with 300 feet on each side of the monument of location and center line of the Claim. The general course of the lode or vein is from the East to the West direction.

The number, location and markings on each corner monument are as follows:

<u>Corner</u>	<u>Location</u>	<u>Markings</u>	<u>Description</u>
No. 1:	Northwest Corner	N.W. Corner KOB 84	2" x 2" x 4' wood post
No. 2:	Northeast Corner	N.E. Corner KOB 84	2" x 2" x 4' wood post
No. 3:	Southeast Corner	S.E. Corner KOB 84	2" x 2" x 4' wood post
No. 4:	Southwest Corner	S.W. Corner KOB 84	2" x 2" x 4' wood post

As erected on the ground, each corner monument is marked as described above by scribed metal tags.

The work of location consisted of making a claim map as provided in NRS 517.040. The tie from the claim block to a fixed point is depicted on the location map included with this filing.

The undersigned hereby affirms that there is no Social Security number contained in this document.

Dated this 1<sup>st</sup> day of February, 2012

SIGNATURE OF LOCATOR:

By:

H. H. Tonking, Agent

## Official Record

Recording requested By  
GOLDEN PICK LLC

Eureka County - NV

Mike Rebaleati - Recorder

Fee: \$22.50

Page 1 of 1

RPTT:

Recorded By: FES

Book- 529 Page- 0287

CERTIFICATE OF LOCATION  
LODE MINING CLAIM

## TO ALL WHOM IT MAY CONCERN:

The undersigned hereby certifies that he has caused to be located the  
KOB 85 Lode Mining Claim in the following quarter sections(s):

<u>1/4</u>	<u>Section</u>	<u>Township</u>	<u>Range</u>	<u>Meridian</u>
SW	9	21 NORTH	50 EAST	MDB&M
SE	9	21 NORTH	50 EAST	MDB&M



In Eureka County, Nevada, on the 13th day of December, 2011.

## RECORDER'S STAMP

Name and mailing address of locator is: Golden Pick LLC  
1545 1585 Meadow Wood Lane, Suite 3  
Reno, NV 89502

The Claim is approximately 1500 feet long and 600 feet wide, such that 10 feet are claimed in a East direction and 1490 feet in a West direction from the point of discovery (monument of location), at which the Notice of Location was posted, together with 300 feet on each side of the monument of location and center line of the Claim. The general course of the lode or vein is from the East to the West direction.

The number, location and markings on each corner monument are as follows:

<u>Corner</u>	<u>Location</u>	<u>Markings</u>	<u>Description</u>
No. 1:	Northwest Corner	N.W. Corner KOB 85	2" x 2" x 4' wood post
No. 2:	Northeast Corner	N.E. Corner KOB 85	2" x 2" x 4' wood post
No. 3:	Southeast Corner	S.E. Corner KOB 85	2" x 2" x 4' wood post
No. 4:	Southwest Corner	S.W. Corner KOB 85	2" x 2" x 4' wood post

As erected on the ground, each corner monument is marked as described above by scribed metal tags.

The work of location consisted of making a claim map as provided in NRS 517.040. The tie from the claim block to a fixed point is depicted on the location map included with this filing.

The undersigned hereby affirms that there is no Social Security number contained in this document.

Dated this 1<sup>st</sup> day of February, 2012

SIGNATURE OF LOCATOR:

By:

H. W. Tonking, Agent



DOC # 0219944

02/24/2012

04:32 PM

**Official Record**Recording requested By  
GOLDEN PICK LLC

Eureka County - NV

Mike Rebaleati - Recorder

Fee: \$22.50

Page 1 of 1

RPTT:

Recorded By: FES

Book- 529 Page- 0288

**CERTIFICATE OF LOCATION  
LODE MINING CLAIM****TO ALL WHOM IT MAY CONCERN:**

The undersigned hereby certifies that he has caused to be located the  
KOB 86 Lode Mining Claim in the following quarter sections(s):

<u>1/4</u>	<u>Section</u>	<u>Township</u>	<u>Range</u>	<u>Meridian</u>
<u>SE</u>	<u>9</u>	<u>21 NORTH</u>	<u>50 EAST</u>	<u>MDB&amp;M</u>
<u>      </u>	<u>      </u>	<u>      </u>	<u>      </u>	<u>      </u>
<u>      </u>	<u>      </u>	<u>      </u>	<u>      </u>	<u>      </u>
<u>      </u>	<u>      </u>	<u>      </u>	<u>      </u>	<u>      </u>



0219944

In Eureka County, Nevada, on the 13th day of December, 2011.

**RECORDER'S STAMP**

Name and mailing address of locator is: Golden Pick LLC  
1545 ~~1585~~ Meadow Wood Lane, Suite 3  
Reno, NV 89502

The Claim is approximately 1500 feet long and 600 feet wide, such that 1490 feet are claimed in a East direction and 10 feet in a West direction from the point of discovery (monument of location), at which the Notice of Location was posted, together with 300 feet on each side of the monument of location and center line of the Claim. The general course of the lode or vein is from the East to the West direction.

The number, location and markings on each corner monument are as follows:

<u>Corner</u>	<u>Location</u>	<u>Markings</u>	<u>Description</u>
No. 1:	Northwest Corner	N.W. Corner KOB 86	2" x 2" x 4' wood post
No. 2:	Northeast Corner	N.E. Corner KOB 86	2" x 2" x 4' wood post
No. 3:	Southeast Corner	S.E. Corner KOB 86	2" x 2" x 4' wood post
No. 4:	Southwest Corner	S.W. Corner KOB 86	2" x 2" x 4' wood post

As erected on the ground, each corner monument is marked as described above by scribed metal tags.

The work of location consisted of making a claim map as provided in NRS 517.040. The tie from the claim block to a fixed point is depicted on the location map included with this filing.

The undersigned hereby affirms that there is no Social Security number contained in this document.

Dated this 1<sup>st</sup> day of February, 2012

SIGNATURE OF LOCATOR:

By: \_\_\_\_\_

H. H. Tonking, Agent

DOC # 0219945

02/24/2012

04:32 PM

**Official Record**Recording requested By  
GOLDEN PICK LLC

Eureka County - NV

Mike Rebaleati - Recorder

Fee: \$22.50

Page 1 of 1

RPTT:

Recorded By: FES

Book- 529 Page- 0289

**CERTIFICATE OF LOCATION  
LODE MINING CLAIM****TO ALL WHOM IT MAY CONCERN:**

The undersigned hereby certifies that he has caused to be located the  
KOB 87 Lode Mining Claim in the following quarter sections(s):

<u>1/4</u>	<u>Section</u>	<u>Township</u>	<u>Range</u>	<u>Meridian</u>
SW	9	21 NORTH	50 EAST	MDB&M
SE	9	21 NORTH	50 EAST	MDB&M
NW	16	21 NORTH	50 EAST	MDB&M
NE	16	21 NORTH	50 EAST	MDB&M



0219945

In Eureka County, Nevada, on the 13th day of December, 2011.

**RECORDER'S STAMP**

Name and mailing address of locator is: Golden Pick LLC  
1545 1585 Meadow Wood Lane, Suite 3  
Reno, NV 89502

The Claim is approximately 1500 feet long and 600 feet wide, such that 10 feet are claimed in a East direction and 1490 feet in a West direction from the point of discovery (monument of location), at which the Notice of Location was posted, together with 300 feet on each side of the monument of location and center line of the Claim. The general course of the lode or vein is from the East to the West direction.

The number, location and markings on each corner monument are as follows:

<u>Corner</u>	<u>Location</u>	<u>Markings</u>	<u>Description</u>
No. 1:	Northwest Corner	N.W. Corner KOB 87	2" x 2" x 4' wood post
No. 2:	Northeast Corner	N.E. Corner KOB 87	2" x 2" x 4' wood post
No. 3:	Southeast Corner	S.E. Corner KOB 87	2" x 2" x 4' wood post
No. 4:	Southwest Corner	S.W. Corner KOB 87	2" x 2" x 4' wood post

As erected on the ground, each corner monument is marked as described above by scribed metal tags.

The work of location consisted of making a claim map as provided in NRS 517.040. The tie from the claim block to a fixed point is depicted on the location map included with this filing.

The undersigned hereby affirms that there is no Social Security number contained in this document.

Dated this 1<sup>st</sup> day of February, 2012

SIGNATURE OF LOCATOR:

By:

H. H. Tonking, Agent

REC NUSO-BLM 24-FEB-12 NMC 1067529

DOC # 0219946

02/24/2012

04:32 PM

**Official Record**Recording requested By  
GOLDEN PICK LLC

Eureka County - NV

Mike Rebaleati - Recorder

Fee: \$22.50

Page 1 of 1

RPTT:

Recorded By: FES

Book- 529 Page- 0290

**CERTIFICATE OF LOCATION  
LODE MINING CLAIM****TO ALL WHOM IT MAY CONCERN:**

The undersigned hereby certifies that he has caused to be located the  
KOB 88 Lode Mining Claim in the following quarter sections(s):

<u>1/4</u>	<u>Section</u>	<u>Township</u>	<u>Range</u>	<u>Meridian</u>
SE	9	21 NORTH	50 EAST	MDB&M
NE	16	21 NORTH	50 EAST	MDB&M



0219946

In Eureka County, Nevada, on the 13th day of December, 2011.

**RECORDER'S STAMP**

Name and mailing address of locator is: Golden Pick LLC  
151585 Meadow Wood Lane, Suite 3  
Reno, NV 89502

The Claim is approximately 1500 feet long and 600 feet wide, such that 1490 feet are claimed in a East direction and 10 feet in a West direction from the point of discovery (monument of location), at which the Notice of Location was posted, together with 300 feet on each side of the monument of location and center line of the Claim. The general course of the lode or vein is from the East to the West direction.

The number, location and markings on each corner monument are as follows:

<u>Corner</u>	<u>Location</u>	<u>Markings</u>	<u>Description</u>
No. 1:	Northwest Corner	N.W. Corner KOB 88	2" x 2" x 4' wood post
No. 2:	Northeast Corner	N.E. Corner KOB 88	2" x 2" x 4' wood post
No. 3:	Southeast Corner	S.E. Corner KOB 88	2" x 2" x 4' wood post
No. 4:	Southwest Corner	S.W. Corner KOB 88	2" x 2" x 4' wood post

As erected on the ground, each corner monument is marked as described above by scribed metal tags.

The work of location consisted of making a claim map as provided in NRS 517.040. The tie from the claim block to a fixed point is depicted on the location map included with this filing.

The undersigned hereby affirms that there is no Social Security number contained in this document.

Dated this 1<sup>st</sup> day of February, 2012

SIGNATURE OF LOCATOR:

By: H. H. Tonking  
H. H. Tonking, Agent

DOC # 0219947

02/24/2012

04:32 PM

**Official Record**Recording requested By  
GOLDEN PICK LLCEureka County - NV  
Mike Rebaleati - Recorder

Fee: \$22.50

Page 1 of 1

RPTT:

Recorded By: FES

Book- 529 Page- 0291

**CERTIFICATE OF LOCATION  
LODE MINING CLAIM****TO ALL WHOM IT MAY CONCERN:**

The undersigned hereby certifies that he has caused to be located the  
KOB 89 Lode Mining Claim in the following quarter sections(s):

<u>1/4</u>	<u>Section</u>	<u>Township</u>	<u>Range</u>	<u>Meridian</u>
NW	16	21 NORTH	50 EAST	MDB&M
NE	16	21 NORTH	50 EAST	MDB&M



0219947

In Eureka County, Nevada, on the 13th day of December, 2011.

**RECORDER'S STAMP**

Name and mailing address of locator is: Golden Pick LLC  
1545 1585 Meadow Wood Lane, Suite 3  
Reno, NV 89502

The Claim is approximately 1500 feet long and 600 feet wide, such that 10 feet are claimed in a East direction and 1490 feet in a West direction from the point of discovery (monument of location), at which the Notice of Location was posted, together with 300 feet on each side of the monument of location and center line of the Claim. The general course of the lode or vein is from the East to the West direction.

The number, location and markings on each corner monument are as follows:

<u>Corner</u>	<u>Location</u>	<u>Markings</u>	<u>Description</u>
No. 1:	Northwest Corner	N.W. Corner KOB 89	2" x 2" x 4' wood post
No. 2:	Northeast Corner	N.E. Corner KOB 89	2" x 2" x 4' wood post
No. 3:	Southeast Corner	S.E. Corner KOB 89	2" x 2" x 4' wood post
No. 4:	Southwest Corner	S.W. Corner KOB 89	2" x 2" x 4' wood post

As erected on the ground, each corner monument is marked as described above by scribed metal tags.

The work of location consisted of making a claim map as provided in NRS 517.040. The tie from the claim block to a fixed point is depicted on the location map included with this filing.

The undersigned hereby affirms that there is no Social Security number contained in this document.

Dated this 1<sup>st</sup> day of February, 2012

SIGNATURE OF LOCATOR:

By:

H. H. Tonking, Agent

DOC # 0219948

02/24/2012

04:32 PM

## Official Record

Recording requested By  
GOLDEN PICK LLC

Eureka County - NV

Mike Rebaleati - Recorder

Fee: \$22.50

Page 1 of 1

RPTT:

Recorded By: FES

Book- 529 Page- 0292

CERTIFICATE OF LOCATION  
LODE MINING CLAIM

## TO ALL WHOM IT MAY CONCERN:

The undersigned hereby certifies that he has caused to be located the  
KOB 90 Lode Mining Claim in the following quarter sections(s):

<u>1/4</u>	<u>Section</u>	<u>Township</u>	<u>Range</u>	<u>Meridian</u>
<u>NE</u>	<u>16</u>	<u>21 NORTH</u>	<u>50 EAST</u>	<u>MDB&amp;M</u>



In Eureka County, Nevada, on the 13th day of December, 2011.

## RECORDER'S STAMP

Name and mailing address of locator is: Golden Pick LLC  
1595 ~~1585~~ Meadow Wood Lane, Suite 3  
Reno, NV 89502

The Claim is approximately 1500 feet long and 600 feet wide, such that 1490 feet are claimed in a East direction and 10 feet in a West direction from the point of discovery (monument of location), at which the Notice of Location was posted, together with 300 feet on each side of the monument of location and center line of the Claim. The general course of the lode or vein is from the East to the West direction.

The number, location and markings on each corner monument are as follows:

<u>Corner</u>	<u>Location</u>	<u>Markings</u>	<u>Description</u>
No. 1:	Northwest Corner	N.W. Corner KOB 90	2" x 2" x 4' wood post
No. 2:	Northeast Corner	N.E. Corner KOB 90	2" x 2" x 4' wood post
No. 3:	Southeast Corner	S.E. Corner KOB 90	2" x 2" x 4' wood post
No. 4:	Southwest Corner	S.W. Corner KOB 90	2" x 2" x 4' wood post


As erected on the ground, each corner monument is marked as described above by scribed metal tags.

The work of location consisted of making a claim map as provided in NRS 517.040. The tie from the claim block to a fixed point is depicted on the location map included with this filing.

The undersigned hereby affirms that there is no Social Security number contained in this document.

Dated this 1<sup>st</sup> day of February, 2012

SIGNATURE OF LOCATOR:

By:   
H. H. Tonking, Agent

DOC # 0219949

02/24/2012

04:32 PM

**Official Record**Recording requested By  
GOLDEN PICK LLCEureka County - NV  
Mike Rebaleati - Recorder

Fee: \$22.50

Page 1 of 1

RPTT:

Recorded By: FES

Book- 529 Page- 0293

**CERTIFICATE OF LOCATION  
LODE MINING CLAIM****TO ALL WHOM IT MAY CONCERN:**

The undersigned hereby certifies that he has caused to be located the  
KOB 91 Lode Mining Claim in the following quarter sections(s):

<u>1/4</u>	<u>Section</u>	<u>Township</u>	<u>Range</u>	<u>Meridian</u>
NW	16	21 NORTH	50 EAST	MDB&M
NE	16	21 NORTH	50 EAST	MDB&M



0219949

In Eureka County, Nevada, on the 13th day of December, 2011.

**RECORDER'S STAMP**

Name and mailing address of locator is: Golden Pick LLC  
1545 1585-Meadow Wood Lane, Suite 3  
Reno, NV 89502

The Claim is approximately 1500 feet long and 600 feet wide, such that 10 feet are claimed in a East direction and 1490 feet in a West direction from the point of discovery (monument of location), at which the Notice of Location was posted, together with 300 feet on each side of the monument of location and center line of the Claim. The general course of the lode or vein is from the East to the West direction.

The number, location and markings on each corner monument are as follows:

<u>Corner</u>	<u>Location</u>	<u>Markings</u>	<u>Description</u>
No. 1:	Northwest Corner	N.W. Corner KOB 91	2" x 2" x 4' wood post
No. 2:	Northeast Corner	N.E. Corner KOB 91	2" x 2" x 4' wood post
No. 3:	Southeast Corner	S.E. Corner KOB 91	2" x 2" x 4' wood post
No. 4:	Southwest Corner	S.W. Corner KOB 91	2" x 2" x 4' wood post

As erected on the ground, each corner monument is marked as described above by scribed metal tags.

The work of location consisted of making a claim map as provided in NRS 517.040. The tie from the claim block to a fixed point is depicted on the location map included with this filing.

The undersigned hereby affirms that there is no Social Security number contained in this document.

Dated this 1<sup>st</sup> day of February, 2012

SIGNATURE OF LOCATOR:

By:

H. H. Tonking, Agent

DOC # 0219950

02/24/2012

04:32 PM

**Official Record**Recording requested By  
GOLDEN PICK LLC

Eureka County - NV

Mike Rebaleati - Recorder

Fee: \$22.50

Page 1 of 1

RPTT:

Recorded By: FES

Book- 529 Page- 0294

**CERTIFICATE OF LOCATION  
LODE MINING CLAIM****TO ALL WHOM IT MAY CONCERN:**

The undersigned hereby certifies that he has caused to be located the  
KOB 92 Lode Mining Claim in the following quarter sections(s):

<u>1/4</u>	<u>Section</u>	<u>Township</u>	<u>Range</u>	<u>Meridian</u>
NE	16	21 NORTH	50 EAST	MDB&M



0219950

In Eureka County, Nevada, on the 13th day of December, 2011.

**RECORDER'S STAMP**

Name and mailing address of locator is: Golden Pick LLC  
~~1545~~ 1585 Meadow Wood Lane, Suite 3  
Reno, NV 89502

The Claim is approximately 1500 feet long and 600 feet wide, such that 1490 feet are claimed in a East direction and 10 feet in a West direction from the point of discovery (monument of location), at which the Notice of Location was posted, together with 300 feet on each side of the monument of location and center line of the Claim. The general course of the lode or vein is from the East to the West direction.

The number, location and markings on each corner monument are as follows:

<u>Corner</u>	<u>Location</u>	<u>Markings</u>	<u>Description</u>
No. 1:	Northwest Corner	N.W. Corner KOB 92	2" x 2" x 4' wood post
No. 2:	Northeast Corner	N.E. Corner KOB 92	2" x 2" x 4' wood post
No. 3:	Southeast Corner	S.E. Corner KOB 92	2" x 2" x 4' wood post
No. 4:	Southwest Corner	S.W. Corner KOB 92	2" x 2" x 4' wood post

As erected on the ground, each corner monument is marked as described above by scribed metal tags.

The work of location consisted of making a claim map as provided in NRS 517.040. The tie from the claim block to a fixed point is depicted on the location map included with this filing.

The undersigned hereby affirms that there is no Social Security number contained in this document.

Dated this 1<sup>st</sup> day of February, 2012

SIGNATURE OF LOCATOR:

By: 

H. H. Tonking, Agent



DOC # 0219951

02/24/2012

04:32 PM

**Official Record**Recording requested By  
GOLDEN PICK LLC

Eureka County - NV

Mike Rebaleati - Recorder

Fee: \$22.50

Page 1 of 1

RPTT:

Recorded By: FES

Book- 529 Page- 0295

**CERTIFICATE OF LOCATION  
LODE MINING CLAIM****TO ALL WHOM IT MAY CONCERN:**

The undersigned hereby certifies that he has caused to be located the  
KOB 93 Lode Mining Claim in the following quarter sections(s):

<u>1/4</u>	<u>Section</u>	<u>Township</u>	<u>Range</u>	<u>Meridian</u>
NW	16	21 NORTH	50 EAST	MDB&M
NE	16	21 NORTH	50 EAST	MDB&M



In Eureka County, Nevada, on the 13th day of December, 2011.

**RECORDER'S STAMP**

Name and mailing address of locator is: Golden Pick LLC  
1545 1585 Meadow Wood Lane, Suite 3  
Reno, NV 89502

The Claim is approximately 1500 feet long and 600 feet wide, such that 10 feet are claimed in a East direction and 1490 feet in a West direction from the point of discovery (monument of location), at which the Notice of Location was posted, together with 300 feet on each side of the monument of location and center line of the Claim. The general course of the lode or vein is from the East to the West direction.

The number, location and markings on each corner monument are as follows:

<u>Corner</u>	<u>Location</u>	<u>Markings</u>	<u>Description</u>
No. 1:	Northwest Corner	N.W. Corner KOB 93	2" x 2" x 4' wood post
No. 2:	Northeast Corner	N.E. Corner KOB 93	2" x 2" x 4' wood post
No. 3:	Southeast Corner	S.E. Corner KOB 93	2" x 2" x 4' wood post
No. 4:	Southwest Corner	S.W. Corner KOB 93	2" x 2" x 4' wood post


As erected on the ground, each corner monument is marked as described above by scribed metal tags.

The work of location consisted of making a claim map as provided in NRS 517.040. The tie from the claim block to a fixed point is depicted on the location map included with this filing.

The undersigned hereby affirms that there is no Social Security number contained in this document.

Dated this 1<sup>st</sup> day of February, 2012

SIGNATURE OF LOCATOR:

By:   
H. H. Tonking, Agent

DOC # 0219952

02/24/2012

04:32 PM

Official Record

Recording requested By  
GOLDEN PICK LLC

Eureka County - NV

Mike Rebaleati - Recorder

Fee: \$22.50

Page 1 of 1

RPTT:

Recorded By: FES

Book- 529 Page- 0296

CERTIFICATE OF LOCATION  
LODE MINING CLAIM

TO ALL WHOM IT MAY CONCERN:

The undersigned hereby certifies that he has caused to be located the  
KOB 94 Lode Mining Claim in the following quarter sections(s):

<u>1/4</u>	<u>Section</u>	<u>Township</u>	<u>Range</u>	<u>Meridian</u>
NE	16	21 NORTH	50 EAST	MDB&M



0219952

In Eureka County, Nevada, on the 13th day of December, 2011.

RECORDER'S STAMP

Name and mailing address of locator is: Golden Pick LLC  
 1515 1585 Meadow Wood Lane, Suite 3  
 Reno, NV 89502

The Claim is approximately 1500 feet long and 600 feet wide, such that 1490 feet are claimed in a East direction and 10 feet in a West direction from the point of discovery (monument of location), at which the Notice of Location was posted, together with 300 feet on each side of the monument of location and center line of the Claim. The general course of the lode or vein is from the East to the West direction.

The number, location and markings on each corner monument are as follows:

<u>Corner</u>	<u>Location</u>	<u>Markings</u>	<u>Description</u>
No. 1:	Northwest Corner	N.W. Corner KOB 94	2" x 2" x 4' wood post
No. 2:	Northeast Corner	N.E. Corner KOB 94	2" x 2" x 4' wood post
No. 3:	Southeast Corner	S.E. Corner KOB 94	2" x 2" x 4' wood post
No. 4:	Southwest Corner	S.W. Corner KOB 94	2" x 2" x 4' wood post

As erected on the ground, each corner monument is marked as described above by scribed metal tags.

The work of location consisted of making a claim map as provided in NRS 517.040. The tie from the claim block to a fixed point is depicted on the location map included with this filing.

The undersigned hereby affirms that there is no Social Security number contained in this document.

Dated this 1<sup>st</sup> day of February, 2012

SIGNATURE OF LOCATOR:

By:   
 H. H. Tonking, Agent

DOC # 0219953

02/24/2012

04:32 PM

**Official Record**Recording requested By  
GOLDEN PICK LLC

Eureka County - NV

Mike Rebaleati - Recorder

Fee: \$22.50

Page 1 of 1

RPTT.

Recorded By: FES

Book- 529 Page- 0297

**CERTIFICATE OF LOCATION  
LODE MINING CLAIM****TO ALL WHOM IT MAY CONCERN:**

The undersigned hereby certifies that he has caused to be located the  
KOB 95 Lode Mining Claim in the following quarter sections(s):

<u>1/4</u>	<u>Section</u>	<u>Township</u>	<u>Range</u>	<u>Meridian</u>
NW	16	21 NORTH	50 EAST	MDB&M
NE	16	21 NORTH	50 EAST	MDB&M



0219953

In Eureka County, Nevada, on the 13th day of December, 2011.

**RECORDER'S STAMP**

Name and mailing address of locator is: Golden Pick LLC  
(545) 1585 Meadow Wood Lane, Suite 3  
Reno, NV 89502

The Claim is approximately 1500 feet long and 600 feet wide, such that 10 feet are claimed in a East direction and 1490 feet in a West direction from the point of discovery (monument of location), at which the Notice of Location was posted, together with 300 feet on each side of the monument of location and center line of the Claim. The general course of the lode or vein is from the East to the West direction.

The number, location and markings on each corner monument are as follows:

<u>Corner</u>	<u>Location</u>	<u>Markings</u>	<u>Description</u>
No. 1:	Northwest Corner	N.W. Corner KOB 95	2" x 2" x 4' wood post
No. 2:	Northeast Corner	N.E. Corner KOB 95	2" x 2" x 4' wood post
No. 3:	Southeast Corner	S.E. Corner KOB 95	2" x 2" x 4' wood post
No. 4:	Southwest Corner	S.W. Corner KOB 95	2" x 2" x 4' wood post


As erected on the ground, each corner monument is marked as described above by scribed metal tags.

The work of location consisted of making a claim map as provided in NRS 517.040. The tie from the claim block to a fixed point is depicted on the location map included with this filing.

The undersigned hereby affirms that there is no Social Security number contained in this document.

Dated this 1<sup>st</sup> day of February, 2012

SIGNATURE OF LOCATOR:

By:   
H. H. Tonking, Agent

DOC # 0219954

02/24/2012

04:32 PM

**Official Record**Recording requested By  
GOLDEN PICK LLC

Eureka County - NV

Mike Rebaleati - Recorder

Fee: \$22.50

Page 1 of 1

RPTT.

Recorded By: FES

Book- 529 Page- 0298

**CERTIFICATE OF LOCATION  
LODE MINING CLAIM****TO ALL WHOM IT MAY CONCERN:**

The undersigned hereby certifies that he has caused to be located the  
KOB 96 Lode Mining Claim in the following quarter sections(s):



0219954

<u>1/4</u>	<u>Section</u>	<u>Township</u>	<u>Range</u>	<u>Meridian</u>
NE	16	21 NORTH	50 EAST	MDB&M

In Eureka County, Nevada, on the 13th day of December, 2011.

**RECORDER'S STAMP**

Name and mailing address of locator is: Golden Pick LLC  
1545 585 Meadow Wood Lane, Suite 3  
Reno, NV 89502

The Claim is approximately 1500 feet long and 600 feet wide, such that 1490 feet are claimed in a East direction and 10 feet in a West direction from the point of discovery (monument of location), at which the Notice of Location was posted, together with 300 feet on each side of the monument of location and center line of the Claim. The general course of the lode or vein is from the East to the West direction.

The number, location and markings on each corner monument are as follows:

<u>Corner</u>	<u>Location</u>	<u>Markings</u>	<u>Description</u>
No. 1:	Northwest Corner	N.W. Corner KOB 96	2" x 2" x 4' wood post
No. 2:	Northeast Corner	N.E. Corner KOB 96	2" x 2" x 4' wood post
No. 3:	Southeast Corner	S.E. Corner KOB 96	2" x 2" x 4' wood post
No. 4:	Southwest Corner	S.W. Corner KOB 96	2" x 2" x 4' wood post

As erected on the ground, each corner monument is marked as described above by scribed metal tags.

The work of location consisted of making a claim map as provided in NRS 517.040. The tie from the claim block to a fixed point is depicted on the location map included with this filing.

The undersigned hereby affirms that there is no Social Security number contained in this document.

Dated this 1<sup>st</sup> day of February, 2012

SIGNATURE OF LOCATOR:

By: H. H. Tonking, Agent

**Official Record**Recording requested By  
GOLDEN PICK LLC

Eureka County - NV

Mike Rebaleati - Recorder

Fee: \$22.50

Page 1 of 1

RPTT:

Recorded By: FES

Book- 529 Page- 0295

**CERTIFICATE OF LOCATION  
LODE MINING CLAIM****TO ALL WHOM IT MAY CONCERN:**

The undersigned hereby certifies that he has caused to be located the  
KOB 97 Lode Mining Claim in the following quarter sections(s):



<u>1/4</u>	<u>Section</u>	<u>Township</u>	<u>Range</u>	<u>Meridian</u>
NW	16	21 NORTH	50 EAST	MDB&M
NE	16	21 NORTH	50 EAST	MDB&M
SW	16	21 NORTH	50 EAST	MDB&M
SE	16	21 NORTH	50 EAST	MDB&M

In Eureka County, Nevada, on the 13th day of December, 2011.

**RECORDER'S STAMP**

Name and mailing address of locator is: Golden Pick LLC  
1515 Meadow Wood Lane, Suite 3  
Reno, NV 89502

The Claim is approximately 1500 feet long and 600 feet wide, such that 10 feet are claimed in a East direction and 1490 feet in a West direction from the point of discovery (monument of location), at which the Notice of Location was posted, together with 300 feet on each side of the monument of location and center line of the Claim. The general course of the lode or vein is from the East to the West direction.

The number, location and markings on each corner monument are as follows:

<u>Corner</u>	<u>Location</u>	<u>Markings</u>	<u>Description</u>
No. 1:	Northwest Corner	N.W. Corner KOB 97	2" x 2" x 4' wood post
No. 2:	Northeast Corner	N.E. Corner KOB 97	2" x 2" x 4' wood post
No. 3:	Southeast Corner	S.E. Corner KOB 97	2" x 2" x 4' wood post
No. 4:	Southwest Corner	S.W. Corner KOB 97	2" x 2" x 4' wood post

As erected on the ground, each corner monument is marked as described above by scribed metal tags.

The work of location consisted of making a claim map as provided in NRS 517.040. The tie from the claim block to a fixed point is depicted on the location map included with this filing.

The undersigned hereby affirms that there is no Social Security number contained in this document.

Dated this 1<sup>st</sup> day of February, 2012

SIGNATURE OF LOCATOR:

By:   
H. H. Tonking, Agent

DOC # 0219956

02/24/2012

04:32 PM

**Official Record**Recording requested By  
GOLDEN PICK LLC

Eureka County - NV

Mike Rebaleati - Recorder

Fee: \$22.50

Page 1 of 1

RPTT:

Recorded By: FES

Book- 529 Page- 0300

**CERTIFICATE OF LOCATION  
LODE MINING CLAIM****TO ALL WHOM IT MAY CONCERN:**

The undersigned hereby certifies that he has caused to be located the  
KOB 98 Lode Mining Claim in the following quarter sections(s):

<u>1/4</u>	<u>Section</u>	<u>Township</u>	<u>Range</u>	<u>Meridian</u>
NE	16	21 NORTH	50 EAST	MDB&M
SE	16	21 NORTH	50 EAST	MDB&M



0219956

In Eureka County, Nevada, on the 13th day of December, 2011.

**RECORDER'S STAMP**

Name and mailing address of locator is: Golden Pick LLC  
1545 ~~1545~~ 1585 Meadow Wood Lane, Suite 3  
Reno, NV 89502

The Claim is approximately 1500 feet long and 600 feet wide, such that 1490 feet are claimed in a East direction and 10 feet in a West direction from the point of discovery (monument of location), at which the Notice of Location was posted, together with 300 feet on each side of the monument of location and center line of the Claim. The general course of the lode or vein is from the East to the West direction.

The number, location and markings on each corner monument are as follows:

<u>Corner</u>	<u>Location</u>	<u>Markings</u>	<u>Description</u>
No. 1:	Northwest Corner	N.W. Corner KOB 98	2" x 2" x 4' wood post
No. 2:	Northeast Corner	N.E. Corner KOB 98	2" x 2" x 4' wood post
No. 3:	Southeast Corner	S.E. Corner KOB 98	2" x 2" x 4' wood post
No. 4:	Southwest Corner	S.W. Corner KOB 98	2" x 2" x 4' wood post

As erected on the ground, each corner monument is marked as described above by scribed metal tags.

The work of location consisted of making a claim map as provided in NRS 517.040. The tie from the claim block to a fixed point is depicted on the location map included with this filing.

The undersigned hereby affirms that there is no Social Security number contained in this document.

Dated this 1<sup>st</sup> day of February, 2012

SIGNATURE OF LOCATOR:

By:

H. H. Tonking, Agent

DOC # 0219957

02/24/2012

04:32 PM

**Official Record**Recording requested By  
GOLDEN PICK LLC

Eureka County - NV

Mike Rebaleati - Recorder

Fee: \$22.50

Page 1 of 1

RPTT:

Recorded By: FES

Book- 529 Page- 0301

**CERTIFICATE OF LOCATION  
LODE MINING CLAIM****TO ALL WHOM IT MAY CONCERN:**

The undersigned hereby certifies that he has caused to be located the  
KOB 99 Lode Mining Claim in the following quarter sections(s):



<u>1/4</u>	<u>Section</u>	<u>Township</u>	<u>Range</u>	<u>Meridian</u>
SW	16	21 NORTH	50 EAST	MDB&M
SE	16	21 NORTH	50 EAST	MDB&M

In Eureka County, Nevada, on the 13th day of December, 2011.

**RECORDER'S STAMP**

Name and mailing address of locator is: Golden Pick LLC  
1545 ~~1585~~ Meadow Wood Lane, Suite 3  
Reno, NV 89502

The Claim is approximately 1500 feet long and 600 feet wide, such that 10 feet are claimed in a East direction and 1490 feet in a West direction from the point of discovery (monument of location), at which the Notice of Location was posted, together with 300 feet on each side of the monument of location and center line of the Claim. The general course of the lode or vein is from the East to the West direction.

The number, location and markings on each corner monument are as follows:

<u>Corner</u>	<u>Location</u>	<u>Markings</u>	<u>Description</u>
No. 1:	Northwest Corner	N.W. Corner KOB 99	2" x 2" x 4' wood post
No. 2:	Northeast Corner	N.E. Corner KOB 99	2" x 2" x 4' wood post
No. 3:	Southeast Corner	S.E. Corner KOB 99	2" x 2" x 4' wood post
No. 4:	Southwest Corner	S.W. Corner KOB 99	2" x 2" x 4' wood post

As erected on the ground, each corner monument is marked as described above by scribed metal tags.

The work of location consisted of making a claim map as provided in NRS 517.040. The tie from the claim block to a fixed point is depicted on the location map included with this filing.

The undersigned hereby affirms that there is no Social Security number contained in this document.

Dated this 1<sup>st</sup> day of February, 2012

SIGNATURE OF LOCATOR:

By: H. H. Tonking  
H. H. Tonking, Agent



DOC # 0219958

02/24/2012

04:32 PM

**Official Record**Recording requested By  
GOLDEN PICK LLC

Eureka County - NV

Mike Rebaleati - Recorder

Fee: \$22.50

Page 1 of 1

RPTT:

Recorded By: FES

Book- 529 Page- 0302

**CERTIFICATE OF LOCATION  
LODE MINING CLAIM****TO ALL WHOM IT MAY CONCERN:**

The undersigned hereby certifies that he has caused to be located the  
KOB 100 Lode Mining Claim in the following quarter sections(s):



0219958

<u>1/4</u>	<u>Section</u>	<u>Township</u>	<u>Range</u>	<u>Meridian</u>
SE	16	21 NORTH	50 EAST	MDB&M

In Eureka County, Nevada, on the 13th day of December, 2011.

**RECORDER'S STAMP**

Name and mailing address of locator is: Golden Pick LLC  
1515-1585 Meadow Wood Lane, Suite 3  
Reno, NV 89502

The Claim is approximately 1500 feet long and 600 feet wide, such that 1490 feet are claimed in a East direction and 10 feet in a West direction from the point of discovery (monument of location), at which the Notice of Location was posted, together with 300 feet on each side of the monument of location and center line of the Claim. The general course of the lode or vein is from the East to the West direction.

The number, location and markings on each corner monument are as follows:

<u>Corner</u>	<u>Location</u>	<u>Markings</u>	<u>Description</u>
No. 1:	Northwest Corner	N.W. Corner KOB 100	2" x 2" x 4' wood post
No. 2:	Northeast Corner	N.E. Corner KOB 100	2" x 2" x 4' wood post
No. 3:	Southeast Corner	S.E. Corner KOB 100	2" x 2" x 4' wood post
No. 4:	Southwest Corner	S.W. Corner KOB 100	2" x 2" x 4' wood post

As erected on the ground, each corner monument is marked as described above by scribed metal tags.

The work of location consisted of making a claim map as provided in NRS 517.040. The tie from the claim block to a fixed point is depicted on the location map included with this filing.

The undersigned hereby affirms that there is no Social Security number contained in this document.

Dated this 1<sup>st</sup> day of February, 2012

SIGNATURE OF LOCATOR:

By: H. H. Tonking  
H. H. Tonking, Agent

DOC # 0219959

02/24/2012

04:32 PM

**Official Record**Recording requested By  
GOLDEN PICK LLC

Eureka County - NV

Mike Rebaleati - Recorder

Fee: \$22.50

Page 1 of 1

RPTT:

Recorded By: FES

Book- 529 Page- 0303

**CERTIFICATE OF LOCATION  
LODE MINING CLAIM****TO ALL WHOM IT MAY CONCERN:**

The undersigned hereby certifies that he has caused to be located the  
KOB 101 Lode Mining Claim in the following quarter sections(s):

<u>1/4</u>	<u>Section</u>	<u>Township</u>	<u>Range</u>	<u>Meridian</u>
SW	16	21 NORTH	50 EAST	MDB&M
SE	16	21 NORTH	50 EAST	MDB&M



0219959

In Eureka County, Nevada, on the 13th day of December, 2011.

**RECORDER'S STAMP**

Name and mailing address of locator is: Golden Pick LLC  
1545 +585 Meadow Wood Lane, Suite 3  
Reno, NV 89502

The Claim is approximately 1500 feet long and 600 feet wide, such that 10 feet are claimed in a East direction and 1490 feet in a West direction from the point of discovery (monument of location), at which the Notice of Location was posted, together with 300 feet on each side of the monument of location and center line of the Claim. The general course of the lode or vein is from the East to the West direction.

The number, location and markings on each corner monument are as follows:

<u>Corner</u>	<u>Location</u>	<u>Markings</u>	<u>Description</u>
No. 1:	Northwest Corner	N.W. Corner KOB 101	2" x 2" x 4' wood post
No. 2:	Northeast Corner	N.E. Corner KOB 101	2" x 2" x 4' wood post
No. 3:	Southeast Corner	S.E. Corner KOB 101	2" x 2" x 4' wood post
No. 4:	Southwest Corner	S.W. Corner KOB 101	2" x 2" x 4' wood post

As erected on the ground, each corner monument is marked as described above by scribed metal tags.

The work of location consisted of making a claim map as provided in NRS 517.040. The tie from the claim block to a fixed point is depicted on the location map included with this filing.

The undersigned hereby affirms that there is no Social Security number contained in this document.

Dated this 1<sup>st</sup> day of February, 2012

SIGNATURE OF LOCATOR:

By:

H. H. Tonking, Agent

REC NUSO-BLM 24-FEB-12 NMC 1067543

**Official Record**Recording requested By  
GOLDEN PICK LLC

Eureka County - NV

Mike Rebaleati - Recorder

Fee: \$22.50

Page 1 of 1

RPTT:

Recorded By: FES

Book- 529 Page- 0304

**CERTIFICATE OF LOCATION  
LODE MINING CLAIM****TO ALL WHOM IT MAY CONCERN:**

The undersigned hereby certifies that he has caused to be located the  
KOB 102 Lode Mining Claim in the following quarter sections(s):



<u>1/4</u>	<u>Section</u>	<u>Township</u>	<u>Range</u>	<u>Meridian</u>
SE	16	21 NORTH	50 EAST	MDB&M

In Eureka County, Nevada, on the 13th day of December, 2011.

**RECORDER'S STAMP**

Name and mailing address of locator is: Golden Pick LLC  
1545-1585 Meadow Wood Lane, Suite 3  
Reno, NV 89502

The Claim is approximately 1500 feet long and 600 feet wide, such that 1490 feet are claimed in a East direction and 10 feet in a West direction from the point of discovery (monument of location), at which the Notice of Location was posted, together with 300 feet on each side of the monument of location and center line of the Claim. The general course of the lode or vein is from the East to the West direction.

The number, location and markings on each corner monument are as follows:

<u>Corner</u>	<u>Location</u>	<u>Markings</u>	<u>Description</u>
No. 1:	Northwest Corner	N.W. Corner KOB 102	2" x 2" x 4' wood post
No. 2:	Northeast Corner	N.E. Corner KOB 102	2" x 2" x 4' wood post
No. 3:	Southeast Corner	S.E. Corner KOB 102	2" x 2" x 4' wood post
No. 4:	Southwest Corner	S.W. Corner KOB 102	2" x 2" x 4' wood post

As erected on the ground, each corner monument is marked as described above by scribed metal tags.

The work of location consisted of making a claim map as provided in NRS 517.040. The tie from the claim block to a fixed point is depicted on the location map included with this filing.

The undersigned hereby affirms that there is no Social Security number contained in this document.

Dated this 1<sup>st</sup> day of February, 2012

SIGNATURE OF LOCATOR:

By:   
H. H. Tonking, Agent

## Official Record

Recording requested By  
GOLDEN PICK LLCEureka County - NV  
Mike Rebaleati - Recorder

Fee: \$22.50

Page 1 of 1  
Recorded By: FESRPTT:  
Book- 529 Page- 0305

0219961

CERTIFICATE OF LOCATION  
LODE MINING CLAIM

## TO ALL WHOM IT MAY CONCERN:

The undersigned hereby certifies that he has caused to be located the  
KOB 103 Lode Mining Claim in the following quarter sections(s):

<u>1/4</u>	<u>Section</u>	<u>Township</u>	<u>Range</u>	<u>Meridian</u>
SW	16	21 NORTH	50 EAST	MDB&M
SE	16	21 NORTH	50 EAST	MDB&M

In Eureka County, Nevada, on the 13th day of December, 2011.

## RECORDER'S STAMP

Name and mailing address of locator is: Golden Pick LLC  
1515 1585 Meadow Wood Lane, Suite 3  
Reno, NV 89502

The Claim is approximately 1500 feet long and 600 feet wide, such that 10 feet are claimed in a East direction and 1490 feet in a West direction from the point of discovery (monument of location), at which the Notice of Location was posted, together with 300 feet on each side of the monument of location and center line of the Claim. The general course of the lode or vein is from the East to the West direction.

The number, location and markings on each corner monument are as follows:

<u>Corner</u>	<u>Location</u>	<u>Markings</u>	<u>Description</u>
No. 1:	Northwest Corner	N.W. Corner KOB 103	2" x 2" x 4' wood post
No. 2:	Northeast Corner	N.E. Corner KOB 103	2" x 2" x 4' wood post
No. 3:	Southeast Corner	S.E. Corner KOB 103	2" x 2" x 4' wood post
No. 4:	Southwest Corner	S.W. Corner KOB 103	2" x 2" x 4' wood post

As erected on the ground, each corner monument is marked as described above by scribed metal tags.

The work of location consisted of making a claim map as provided in NRS 517.040. The tie from the claim block to a fixed point is depicted on the location map included with this filing.

The undersigned hereby affirms that there is no Social Security number contained in this document.

Dated this 1<sup>st</sup> day of February, 2012

SIGNATURE OF LOCATOR:

By: H. H. Tonking, Agent

**Official Record**Recording requested By  
GOLDEN PICK LLC

Eureka County - NV

Mike Rebaleati - Recorder

Fee: \$22.50

Page 1 of 1

RPTT:

Recorded By: FES

Book- 529 Page- 0306

**CERTIFICATE OF LOCATION  
LODE MINING CLAIM****TO ALL WHOM IT MAY CONCERN:**

The undersigned hereby certifies that he has caused to be located the  
KOB 104 Lode Mining Claim in the following quarter sections(s):

<u>1/4</u>	<u>Section</u>	<u>Township</u>	<u>Range</u>	<u>Meridian</u>
SE	16	21 NORTH	50 EAST	MDB&M



In Eureka County, Nevada, on the 13th day of December, 2011.

**RECORDER'S STAMP**

Name and mailing address of locator is: Golden Pick LLC  
1595 1585 Meadow Wood Lane, Suite 3  
Reno, NV 89502

The Claim is approximately 1500 feet long and 600 feet wide, such that 1490 feet are claimed in a East direction and 10 feet in a West direction from the point of discovery (monument of location), at which the Notice of Location was posted, together with 300 feet on each side of the monument of location and center line of the Claim. The general course of the lode or vein is from the East to the West direction.

The number, location and markings on each corner monument are as follows:

<u>Corner</u>	<u>Location</u>	<u>Markings</u>	<u>Description</u>
No. 1:	Northwest Corner	N.W. Corner KOB 104	2" x 2" x 4' wood post
No. 2:	Northeast Corner	N.E. Corner KOB 104	2" x 2" x 4' wood post
No. 3:	Southeast Corner	S.E. Corner KOB 104	2" x 2" x 4' wood post
No. 4:	Southwest Corner	S.W. Corner KOB 104	2" x 2" x 4' wood post

As erected on the ground, each corner monument is marked as described above by scribed metal tags.

The work of location consisted of making a claim map as provided in NRS 517.040. The tie from the claim block to a fixed point is depicted on the location map included with this filing.

The undersigned hereby affirms that there is no Social Security number contained in this document.

Dated this 1<sup>st</sup> day of February, 2012

SIGNATURE OF LOCATOR:

By:

H. H. Tonking, Agent

**Official Record**Recording requested By  
GOLDEN PICK LLCEureka County - NV  
Mike Rebaleati - Recorder

Fee: \$22.50

Page 1 of 1

RPTT:

Recorded By: FES

Book- 529 Page- 0307

**CERTIFICATE OF LOCATION  
LODE MINING CLAIM****TO ALL WHOM IT MAY CONCERN:**

The undersigned hereby certifies that he has caused to be located the  
KOB 105 Lode Mining Claim in the following quarter sections(s):

<u>1/4</u>	<u>Section</u>	<u>Township</u>	<u>Range</u>	<u>Meridian</u>
SW	16	21 NORTH	50 EAST	MDB&M
SE	16	21 NORTH	50 EAST	MDB&M
NW	21	21 NORTH	50 EAST	MDB&M
NE	21	21 NORTH	50 EAST	MDB&M



In Eureka County, Nevada, on the 13th day of December, 2011.

**RECORDER'S STAMP**

Name and mailing address of locator is: Golden Pick LLC  
1545 4585 Meadow Wood Lane, Suite 3  
Reno, NV 89502

The Claim is approximately 1500 feet long and 600 feet wide, such that 10 feet are claimed in a East direction and 1490 feet in a West direction from the point of discovery (monument of location), at which the Notice of Location was posted, together with 300 feet on each side of the monument of location and center line of the Claim. The general course of the lode or vein is from the East to the West direction.

The number, location and markings on each corner monument are as follows:

<u>Corner</u>	<u>Location</u>	<u>Markings</u>	<u>Description</u>
No. 1:	Northwest Corner	N.W. Corner KOB 105	2" x 2" x 4' wood post
No. 2:	Northeast Corner	N.E. Corner KOB 105	2" x 2" x 4' wood post
No. 3:	Southeast Corner	S.E. Corner KOB 105	2" x 2" x 4' wood post
No. 4:	Southwest Corner	S.W. Corner KOB 105	2" x 2" x 4' wood post

As erected on the ground, each corner monument is marked as described above by scribed metal tags.

The work of location consisted of making a claim map as provided in NRS 517.040. The tie from the claim block to a fixed point is depicted on the location map included with this filing.

The undersigned hereby affirms that there is no Social Security number contained in this document.

Dated this 1<sup>st</sup> day of February, 2012

SIGNATURE OF LOCATOR:

By: H. H. Tonking, Agent

**Official Record**Recording requested By  
GOLDEN PICK LLCEureka County - NV  
Mike Rebaleati - Recorder

Fee: \$22.50

Page 1 of 1

RPT:

Recorded By: FES

Book-- 529 Page-- 0308

**CERTIFICATE OF LOCATION  
LODE MINING CLAIM****TO ALL WHOM IT MAY CONCERN:**

The undersigned hereby certifies that he has caused to be located the  
KOB 106 Lode Mining Claim in the following quarter sections(s):

<u>1/4</u>	<u>Section</u>	<u>Township</u>	<u>Range</u>	<u>Meridian</u>
SE	16	21 NORTH	50 EAST	MDB&M
NE	21	21 NORTH	50 EAST	MDB&M



0219964

In Eureka County, Nevada, on the 13th day of December, 2011.

**RECORDER'S STAMP**

Name and mailing address of locator is: Golden Pick LLC  
1545 1585 Meadow Wood Lane, Suite 3  
Reno, NV 89502

The Claim is approximately 1500 feet long and 600 feet wide, such that 1490 feet are claimed in a East direction and 10 feet in a West direction from the point of discovery (monument of location), at which the Notice of Location was posted, together with 300 feet on each side of the monument of location and center line of the Claim. The general course of the lode or vein is from the East to the West direction.

The number, location and markings on each corner monument are as follows:

<u>Corner</u>	<u>Location</u>	<u>Markings</u>	<u>Description</u>
No. 1:	Northwest Corner	N.W. Corner KOB 106	2" x 2" x 4' wood post
No. 2:	Northeast Corner	N.E. Corner KOB 106	2" x 2" x 4' wood post
No. 3:	Southeast Corner	S.E. Corner KOB 106	2" x 2" x 4' wood post
No. 4:	Southwest Corner	S.W. Corner KOB 106	2" x 2" x 4' wood post


As erected on the ground, each corner monument is marked as described above by scribed metal tags.

The work of location consisted of making a claim map as provided in NRS 517.040. The tie from the claim block to a fixed point is depicted on the location map included with this filing.

The undersigned hereby affirms that there is no Social Security number contained in this document.

Dated this 1<sup>st</sup> day of February, 2012

SIGNATURE OF LOCATOR:

By:   
H. H. Tonking, Agent



DOC # 0219965

02/24/2012

04:32 PM

**Official Record**Recording requested By  
GOLDEN PICK LLC

Eureka County - NV

Mike Rebaleati - Recorder

Fee: \$22.50

Page 1 of 1

RPTT:

Recorded By: FES

Book- 529 Page- 0309

**CERTIFICATE OF LOCATION  
LODE MINING CLAIM****TO ALL WHOM IT MAY CONCERN:**

The undersigned hereby certifies that he has caused to be located the  
KOB 107 Lode Mining Claim in the following quarter sections(s):

<u>1/4</u>	<u>Section</u>	<u>Township</u>	<u>Range</u>	<u>Meridian</u>
NW	21	21 NORTH	50 EAST	MDB&M
NE	21	21 NORTH	50 EAST	MDB&M



0219965

In Eureka County, Nevada, on the 13th day of December, 2011.

**RECORDER'S STAMP**

Name and mailing address of locator is: Golden Pick LLC  
1515-1585-Meadow Wood Lane, Suite 3  
Reno, NV 89502

The Claim is approximately 1500 feet long and 600 feet wide, such that 10 feet are claimed in a East direction and 1490 feet in a West direction from the point of discovery (monument of location), at which the Notice of Location was posted, together with 300 feet on each side of the monument of location and center line of the Claim. The general course of the lode or vein is from the East to the West direction.

The number, location and markings on each corner monument are as follows:

<u>Corner</u>	<u>Location</u>	<u>Markings</u>	<u>Description</u>
No. 1:	Northwest Corner	N.W. Corner KOB 107	2" x 2" x 4' wood post
No. 2:	Northeast Corner	N.E. Corner KOB 107	2" x 2" x 4' wood post
No. 3:	Southeast Corner	S.E. Corner KOB 107	2" x 2" x 4' wood post
No. 4:	Southwest Corner	S.W. Corner KOB 107	2" x 2" x 4' wood post

As erected on the ground, each corner monument is marked as described above by scribed metal tags.

The work of location consisted of making a claim map as provided in NRS 517.040. The tie from the claim block to a fixed point is depicted on the location map included with this filing.

The undersigned hereby affirms that there is no Social Security number contained in this document.

Dated this 1<sup>st</sup> day of February, 2012

SIGNATURE OF LOCATOR:

By: H. H. Tonking  
H. H. Tonking, Agent

REC NUSO-BLM 24-FEB-12 NMC 1067549

**Official Record**Recording requested By  
GOLDEN PICK LLC

Eureka County - NV

Mike Rebaleati - Recorder

Fee: \$22.50

Page 1 of 1

RPTT:

Recorded By: FES

Book- 529 Page- 0310

**CERTIFICATE OF LOCATION  
LODE MINING CLAIM****TO ALL WHOM IT MAY CONCERN:**

The undersigned hereby certifies that he has caused to be located the  
KOB 108 Lode Mining Claim in the following quarter sections(s):



<u>1/4</u>	<u>Section</u>	<u>Township</u>	<u>Range</u>	<u>Meridian</u>
NE	21	21 NORTH	50 EAST	MDB&M

In Eureka County, Nevada, on the 13th day of December, 2011.

**RECORDER'S STAMP**

Name and mailing address of locator is: Golden Pick LLC  
1545-1585 Meadow Wood Lane, Suite 3  
Reno, NV 89502

The Claim is approximately 1500 feet long and 600 feet wide, such that 1490 feet are claimed in a East direction and 10 feet in a West direction from the point of discovery (monument of location), at which the Notice of Location was posted, together with 300 feet on each side of the monument of location and center line of the Claim. The general course of the lode or vein is from the East to the West direction.

The number, location and markings on each corner monument are as follows:

<u>Corner</u>	<u>Location</u>	<u>Markings</u>	<u>Description</u>
No. 1:	Northwest Corner	N.W. Corner KOB 108	2" x 2" x 4' wood post
No. 2:	Northeast Corner	N.E. Corner KOB 108	2" x 2" x 4' wood post
No. 3:	Southeast Corner	S.E. Corner KOB 108	2" x 2" x 4' wood post
No. 4:	Southwest Corner	S.W. Corner KOB 108	2" x 2" x 4' wood post


As erected on the ground, each corner monument is marked as described above by scribed metal tags.

The work of location consisted of making a claim map as provided in NRS 517.040. The tie from the claim block to a fixed point is depicted on the location map included with this filing.

The undersigned hereby affirms that there is no Social Security number contained in this document.

Dated this 1<sup>st</sup> day of February, 2012

SIGNATURE OF LOCATOR:

By:   
H. H. Tonking, Agent

## Official Record

Recording requested By  
GOLDEN PICK LLC

Eureka County - NV

Mike Rebaleati - Recorder

Fee: \$22.50

Page 1 of 1

RPTT:

Recorded By: FES

Book- 529 Page- 0311

CERTIFICATE OF LOCATION  
LODE MINING CLAIM

## TO ALL WHOM IT MAY CONCERN:

The undersigned hereby certifies that he has caused to be located the  
KOB 109 Lode Mining Claim in the following quarter sections(s):



<u>1/4</u>	<u>Section</u>	<u>Township</u>	<u>Range</u>	<u>Meridian</u>
NW	21	21 NORTH	50 EAST	MDB&M
NE	21	21 NORTH	50 EAST	MDB&M

In Eureka County, Nevada, on the 13th day of December, 2011.

## RECORDER'S STAMP

Name and mailing address of locator is: Golden Pick LLC  
1515 Meadow Wood Lane, Suite 3  
Reno, NV 89502

The Claim is approximately 1500 feet long and 600 feet wide, such that 10 feet are claimed in a East direction and 1490 feet in a West direction from the point of discovery (monument of location), at which the Notice of Location was posted, together with 300 feet on each side of the monument of location and center line of the Claim. The general course of the lode or vein is from the East to the West direction.

The number, location and markings on each corner monument are as follows:

<u>Corner</u>	<u>Location</u>	<u>Markings</u>	<u>Description</u>
No. 1:	Northwest Corner	N.W. Corner KOB 109	2" x 2" x 4' wood post
No. 2:	Northeast Corner	N.E. Corner KOB 109	2" x 2" x 4' wood post
No. 3:	Southeast Corner	S.E. Corner KOB 109	2" x 2" x 4' wood post
No. 4:	Southwest Corner	S.W. Corner KOB 109	2" x 2" x 4' wood post

As erected on the ground, each corner monument is marked as described above by scribed metal tags.

The work of location consisted of making a claim map as provided in NRS 517.040. The tie from the claim block to a fixed point is depicted on the location map included with this filing.

The undersigned hereby affirms that there is no Social Security number contained in this document.

Dated this 1<sup>st</sup> day of February, 2012

SIGNATURE OF LOCATOR:

By:

H. H. Tonking, Agent

02/24/2012

04:32 PM

**Official Record**Recording requested By  
GOLDEN PICK LLC

Eureka County - NV

Mike Rebaleati - Recorder

Fee: \$22.50

Page 1 of 1

RPTT

Recorded By: FES

Book- 529 Page- 0312



**CERTIFICATE OF LOCATION  
LODE MINING CLAIM**

**TO ALL WHOM IT MAY CONCERN:**

The undersigned hereby certifies that he has caused to be located the  
KOB 110 Lode Mining Claim in the following quarter sections(s):

<u>1/4</u>	<u>Section</u>	<u>Township</u>	<u>Range</u>	<u>Meridian</u>
NE	21	21 NORTH	50 EAST	MDB&M

In Eureka County, Nevada, on the 13th day of December, 2011.

**RECORDER'S STAMP**

Name and mailing address of locator is: Golden Pick LLC  
1545 Meadow Wood Lane, Suite 3  
Reno, NV 89502

The Claim is approximately 1500 feet long and 600 feet wide, such that 1490 feet are claimed in a East direction and 10 feet in a West direction from the point of discovery (monument of location), at which the Notice of Location was posted, together with 300 feet on each side of the monument of location and center line of the Claim. The general course of the lode or vein is from the East to the West direction.

The number, location and markings on each corner monument are as follows:

<u>Corner</u>	<u>Location</u>	<u>Markings</u>	<u>Description</u>
No. 1:	Northwest Corner	N.W. Corner KOB 110	2" x 2" x 4' wood post
No. 2:	Northeast Corner	N.E. Corner KOB 110	2" x 2" x 4' wood post
No. 3:	Southeast Corner	S.E. Corner KOB 110	2" x 2" x 4' wood post
No. 4:	Southwest Corner	S.W. Corner KOB 110	2" x 2" x 4' wood post

As erected on the ground, each corner monument is marked as described above by scribed metal tags.

The work of location consisted of making a claim map as provided in NRS 517.040. The tie from the claim block to a fixed point is depicted on the location map included with this filing.

The undersigned hereby affirms that there is no Social Security number contained in this document.

Dated this 1<sup>st</sup> day of February, 2012

SIGNATURE OF LOCATOR:

By:   
H. H. Tonking, Agent

**Official Record**Recording requested By  
GOLDEN PICK LLC

Eureka County - NV

Mike Rebaleati - Recorder

Fee: \$22.50

Page 1 of 1

RPTI:

Recorded By: FES

Book- 529 Page- 0313

**CERTIFICATE OF LOCATION  
LODE MINING CLAIM****TO ALL WHOM IT MAY CONCERN:**

The undersigned hereby certifies that he has caused to be located the  
KOB 111 Lode Mining Claim in the following quarter sections(s):



<u>1/4</u>	<u>Section</u>	<u>Township</u>	<u>Range</u>	<u>Meridian</u>
NW	21	21 NORTH	50 EAST	MDB&M
NE	21	21 NORTH	50 EAST	MDB&M

In Eureka County, Nevada, on the 13th day of December, 2011.

**RECORDER'S STAMP**

Name and mailing address of locator is: Golden Pick LLC  
1515 1585 Meadow Wood Lane, Suite 3  
Reno, NV 89502

The Claim is approximately 1500 feet long and 600 feet wide, such that 10 feet are claimed in a East direction and 1490 feet in a West direction from the point of discovery (monument of location), at which the Notice of Location was posted, together with 300 feet on each side of the monument of location and center line of the Claim. The general course of the lode or vein is from the East to the West direction.

The number, location and markings on each corner monument are as follows:

<u>Corner</u>	<u>Location</u>	<u>Markings</u>	<u>Description</u>
No. 1:	Northwest Corner	N.W. Corner KOB 111	2" x 2" x 4' wood post
No. 2:	Northeast Corner	N.E. Corner KOB 111	2" x 2" x 4' wood post
No. 3:	Southeast Corner	S.E. Corner KOB 111	2" x 2" x 4' wood post
No. 4:	Southwest Corner	S.W. Corner KOB 111	2" x 2" x 4' wood post

As erected on the ground, each corner monument is marked as described above by scribed metal tags.

The work of location consisted of making a claim map as provided in NRS 517.040. The tie from the claim block to a fixed point is depicted on the location map included with this filing.

The undersigned hereby affirms that there is no Social Security number contained in this document.

Dated this 1<sup>st</sup> day of February, 2012

SIGNATURE OF LOCATOR:

By:

H. H. Tonking, Agent

**Official Record**Recording requested By  
GOLDEN PICK LLCEureka County - NV  
Mike Rebaleati - Recorder

Fee: \$22.50

Page 1 of 1

RPTT:

Recorded By: FES

Book- 529 Page- 0314

**CERTIFICATE OF LOCATION  
LODE MINING CLAIM****TO ALL WHOM IT MAY CONCERN:**

The undersigned hereby certifies that he has caused to be located the  
KOB 112 Lode Mining Claim in the following quarter sections(s):



<u>1/4</u>	<u>Section</u>	<u>Township</u>	<u>Range</u>	<u>Meridian</u>
NE	21	21 NORTH	50 EAST	MDB&M

In Eureka County, Nevada, on the 13th day of December, 2011.

**RECORDER'S STAMP**

Name and mailing address of locator is: Golden Pick LLC  
1595 4585 Meadow Wood Lane, Suite 3  
Reno, NV 89502

The Claim is approximately 1500 feet long and 600 feet wide, such that 1490 feet are claimed in a East direction and 10 feet in a West direction from the point of discovery (monument of location), at which the Notice of Location was posted, together with 300 feet on each side of the monument of location and center line of the Claim. The general course of the lode or vein is from the East to the West direction.

The number, location and markings on each corner monument are as follows:

<u>Corner</u>	<u>Location</u>	<u>Markings</u>	<u>Description</u>
No. 1:	Northwest Corner	N.W. Corner KOB 112	2" x 2" x 4' wood post
No. 2:	Northeast Corner	N.E. Corner KOB 112	2" x 2" x 4' wood post
No. 3:	Southeast Corner	S.E. Corner KOB 112	2" x 2" x 4' wood post
No. 4:	Southwest Corner	S.W. Corner KOB 112	2" x 2" x 4' wood post

As erected on the ground, each corner monument is marked as described above by scribed metal tags.

The work of location consisted of making a claim map as provided in NRS 517.040. The tie from the claim block to a fixed point is depicted on the location map included with this filing.

The undersigned hereby affirms that there is no Social Security number contained in this document.

Dated this 1<sup>st</sup> day of February, 2012

SIGNATURE OF LOCATOR:

By:

H. H. Tonking, Agent

**Official Record**Recording requested By  
GOLDEN PICK LLCEureka County - NV  
Mike Rebaleati - Recorder

Fee: \$22.50

Page 1 of 1

RPTT:

Recorded By: FES

Book- 529 Page- 0315

**CERTIFICATE OF LOCATION  
LODE MINING CLAIM****TO ALL WHOM IT MAY CONCERN:**

The undersigned hereby certifies that he has caused to be located the  
KOB 113 Lode Mining Claim in the following quarter sections(s):



<u>1/4</u>	<u>Section</u>	<u>Township</u>	<u>Range</u>	<u>Meridian</u>
NW	21	21 NORTH	50 EAST	MDB&M
NE	21	21 NORTH	50 EAST	MDB&M

In Eureka County, Nevada, on the 13th day of December, 2011.

**RECORDER'S STAMP**

Name and mailing address of locator is: Golden Pick LLC  
1545 1585-Meadow Wood Lane, Suite 3  
Reno, NV 89502

The Claim is approximately 1500 feet long and 600 feet wide, such that 10 feet are claimed in a East direction and 1490 feet in a West direction from the point of discovery (monument of location), at which the Notice of Location was posted, together with 300 feet on each side of the monument of location and center line of the Claim. The general course of the lode or vein is from the East to the West direction.

The number, location and markings on each corner monument are as follows:

<u>Corner</u>	<u>Location</u>	<u>Markings</u>	<u>Description</u>
No. 1:	Northwest Corner	N.W. Corner KOB 113	2" x 2" x 4' wood post
No. 2:	Northeast Corner	N.E. Corner KOB 113	2" x 2" x 4' wood post
No. 3:	Southeast Corner	S.E. Corner KOB 113	2" x 2" x 4' wood post
No. 4:	Southwest Corner	S.W. Corner KOB 113	2" x 2" x 4' wood post


As erected on the ground, each corner monument is marked as described above by scribed metal tags.

The work of location consisted of making a claim map as provided in NRS 517.040. The tie from the claim block to a fixed point is depicted on the location map included with this filing.

The undersigned hereby affirms that there is no Social Security number contained in this document.

Dated this 1<sup>st</sup> day of February, 2012

SIGNATURE OF LOCATOR:

By:   
H. H. Tonking, Agent



02/24/2012

04:32 PM

**Official Record**Recording requested By  
GOLDEN PICK LLCEureka County - NV  
Mike Rebaleati - Recorder

Fee: \$22.50

Page 1 of 1

RPTT:

Recorded By: FES

Book- 529 Page- 0316

**CERTIFICATE OF LOCATION  
LODE MINING CLAIM****TO ALL WHOM IT MAY CONCERN:**

The undersigned hereby certifies that he has caused to be located the  
KOB 114 Lode Mining Claim in the following quarter sections(s):

<u>1/4</u>	<u>Section</u>	<u>Township</u>	<u>Range</u>	<u>Meridian</u>
NE	21	21 NORTH	50 EAST	MDB&M

In Eureka County, Nevada, on the 13th day of December, 2011.

**RECORDER'S STAMP**

Name and mailing address of locator is: Golden Pick LLC  
1515-1585 Meadow Wood Lane, Suite 3  
Reno, NV 89502

The Claim is approximately 1500 feet long and 600 feet wide, such that 1490 feet are claimed in a East direction and 10 feet in a West direction from the point of discovery (monument of location), at which the Notice of Location was posted, together with 300 feet on each side of the monument of location and center line of the Claim. The general course of the lode or vein is from the East to the West direction.

The number, location and markings on each corner monument are as follows:

<u>Corner</u>	<u>Location</u>	<u>Markings</u>	<u>Description</u>
No. 1:	Northwest Corner	N.W. Corner KOB 114	2" x 2" x 4' wood post
No. 2:	Northeast Corner	N.E. Corner KOB 114	2" x 2" x 4' wood post
No. 3:	Southeast Corner	S.E. Corner KOB 114	2" x 2" x 4' wood post
No. 4:	Southwest Corner	S.W. Corner KOB 114	2" x 2" x 4' wood post

As erected on the ground, each corner monument is marked as described above by scribed metal tags.

The work of location consisted of making a claim map as provided in NRS 517.040. The tie from the claim block to a fixed point is depicted on the location map included with this filing.

The undersigned hereby affirms that there is no Social Security number contained in this document.

Dated this 1<sup>st</sup> day of February, 2012

SIGNATURE OF LOCATOR:

By:

H. H. Tonking, Agent

DOC # 0219973

02/24/2012

04:32 PM

**Official Record**Recording requested By  
GOLDEN PICK LLC

Eureka County - NV

Mike Rebaleati - Recorder

Fee: \$22.50

Page 1 of 1

RPTT

Recorded By: FES

Book- 529 Page- 0317

**CERTIFICATE OF LOCATION  
LODE MINING CLAIM****TO ALL WHOM IT MAY CONCERN:**

The undersigned hereby certifies that he has caused to be located the  
KOB 115 Lode Mining Claim in the following quarter sections(s):

<u>1/4</u>	<u>Section</u>	<u>Township</u>	<u>Range</u>	<u>Meridian</u>
NW	21	21 NORTH	50 EAST	MDB&M
NE	21	21 NORTH	50 EAST	MDB&M
SW	21	21 NORTH	50 EAST	MDB&M
SE	21	21 NORTH	50 EAST	MDB&M



0219973

In Eureka County, Nevada, on the 13th day of December, 2011.

**RECORDER'S STAMP**

Name and mailing address of locator is: Golden Pick LLC  
1595 4585 Meadow Wood Lane, Suite 3  
Reno, NV 89502

The Claim is approximately 1500 feet long and 600 feet wide, such that 10 feet are claimed in a East direction and 1490 feet in a West direction from the point of discovery (monument of location), at which the Notice of Location was posted, together with 300 feet on each side of the monument of location and center line of the Claim. The general course of the lode or vein is from the East to the West direction.

The number, location and markings on each corner monument are as follows:

<u>Corner</u>	<u>Location</u>	<u>Markings</u>	<u>Description</u>
No. 1:	Northwest Corner	N.W. Corner KOB 115	2" x 2" x 4' wood post
No. 2:	Northeast Corner	N.E. Corner KOB 115	2" x 2" x 4' wood post
No. 3:	Southeast Corner	S.E. Corner KOB 115	2" x 2" x 4' wood post
No. 4:	Southwest Corner	S.W. Corner KOB 115	2" x 2" x 4' wood post

As erected on the ground, each corner monument is marked as described above by scribed metal tags.

The work of location consisted of making a claim map as provided in NRS 517.040. The tie from the claim block to a fixed point is depicted on the location map included with this filing.

The undersigned hereby affirms that there is no Social Security number contained in this document.

Dated this 1<sup>st</sup> day of February, 2012

SIGNATURE OF LOCATOR:

By:

H. H. Tonking, Agent

REC NUSO-BLM 24-FEB-12 NMC 1067557

DOC # 0219974

02/24/2012

04:32 PM

**Official Record**Recording requested By  
GOLDEN PICK LLCEureka County - NV  
Mike Rebaleati - Recorder

Fee: \$22.50

Page 1 of 1

RPTT:

Recorded By: FES

Book- 529 Page- 0318

**CERTIFICATE OF LOCATION  
LODE MINING CLAIM****TO ALL WHOM IT MAY CONCERN:**

The undersigned hereby certifies that he has caused to be located the  
KOB 116 Lode Mining Claim in the following  
quarter sections(s):

<u>1/4</u>	<u>Section</u>	<u>Township</u>	<u>Range</u>	<u>Meridian</u>
NE	21	21N	50E	MDB&M
SE	21	21N	50E	MDB&M

in Eureka County, Nevada, on the 13th day of  
December, 2011.

**RECORDER'S STAMP**

Name and mailing address of locator is:

Golden Pick LLC  
1595 Meadow Wood Lane, Ste 3  
Reno, NV 89502

The Claim is approximately 1500 feet long and 600 feet wide, such that 1490 feet are claimed in a Easterly direction and 10 feet in a Westerly direction from the point of discovery (monument of location), at which the Notice of Location was posted, together with 300 feet on each side of the monument of location and center line of the Claim. The general course of the lode or vein is from the East to the West direction.

The number, location and markings on each corner monument are as follows:

	<u>Location</u>	<u>Markings</u>	<u>Description</u>
No. 1:	Northwest Corner	N.W. Corner KOB 116	2" x 2" x 4' wood post
No. 2:	Northeast Corner	N.E. Corner KOB 116	2" x 2" x 4' wood post
No. 3:	Southeast Corner	S.E. Corner KOB 116	2" x 2" x 4' wood post
No. 4:	Southwest Corner	S.W. Corner KOB 116	2" x 2" x 4' wood post

As erected on the ground, each corner monument is marked as described above by scribed metal tags.

The work of location consisted of making a claim map as provided in NRS 517.040.

Dated this 23rd day of February, 2012

SIGNATURE OF LOCATOR:

By: Ruth Buffa  
Ruth Buffa, Agent for Golden Pick LLC

REC NUS0-BLM 24-FEB-12 NMC 1067558

**Official Record**Recording requested By  
GOLDEN PICK LLC

Eureka County - NV

Mike Rebaleati - Recorder

Fee: \$22.50

Page 1 of 1

RPTT:

Recorded By: FES

Book- 529 Page- 0319

**CERTIFICATE OF LOCATION  
LODE MINING CLAIM****TO ALL WHOM IT MAY CONCERN:**

The undersigned hereby certifies that he has caused to be located the  
KOB 117 Lode Mining Claim in the following quarter sections(s):



0219975

<u>1/4</u>	<u>Section</u>	<u>Township</u>	<u>Range</u>	<u>Meridian</u>
SW	21	21 NORTH	50 EAST	MDB&M
SE	21	21 NORTH	50 EAST	MDB&M

In Eureka County, Nevada, on the 13th day of December, 2011.

**RECORDER'S STAMP**

Name and mailing address of locator is: Golden Pick LLC  
1545-1585-Meadow Wood Lane, Suite 3  
Reno, NV 89502

The Claim is approximately 1500 feet long and 600 feet wide, such that 10 feet are claimed in a East direction and 1490 feet in a West direction from the point of discovery (monument of location), at which the Notice of Location was posted, together with 300 feet on each side of the monument of location and center line of the Claim. The general course of the lode or vein is from the East to the West direction.

The number, location and markings on each corner monument are as follows:

<u>Corner</u>	<u>Location</u>	<u>Markings</u>	<u>Description</u>
No. 1:	Northwest Corner	N.W. Corner KOB 117	2" x 2" x 4' wood post
No. 2:	Northeast Corner	N.E. Corner KOB 117	2" x 2" x 4' wood post
No. 3:	Southeast Corner	S.E. Corner KOB 117	2" x 2" x 4' wood post
No. 4:	Southwest Corner	S.W. Corner KOB 117	2" x 2" x 4' wood post

As erected on the ground, each corner monument is marked as described above by scribed metal tags.

The work of location consisted of making a claim map as provided in NRS 517.040. The tie from the claim block to a fixed point is depicted on the location map included with this filing.

The undersigned hereby affirms that there is no Social Security number contained in this document.

Dated this 1<sup>st</sup> day of February, 2012

SIGNATURE OF LOCATOR:

By: H. H. Tonking  
H. H. Tonking, Agent

DOC # 0219976

02/24/2012

04:32 PM

**Official Record**Recording requested By  
GOLDEN PICK LLC

Eureka County - NV

Mike Rebaleati - Recorder

Fee \$22.50

Page 1 of 1

RPTT:

Recorded By: FES

Book- 529 Page- 0320

**CERTIFICATE OF LOCATION  
LODE MINING CLAIM****TO ALL WHOM IT MAY CONCERN:**

The undersigned hereby certifies that he has caused to be located the  
KOB 118 Lode Mining Claim in the following quarter sections(s):

<u>1/4</u>	<u>Section</u>	<u>Township</u>	<u>Range</u>	<u>Meridian</u>
SE	21	21 NORTH	50 EAST	MDB&M



0219976

In Eureka County, Nevada, on the 13th day of December, 2011.

**RECORDER'S STAMP**

Name and mailing address of locator is: Golden Pick LLC  
~~1545~~ 1585 Meadow Wood Lane, Suite 3  
Reno, NV 89502

The Claim is approximately 1500 feet long and 600 feet wide, such that 1490 feet are claimed in a East direction and 10 feet in a West direction from the point of discovery (monument of location), at which the Notice of Location was posted, together with 300 feet on each side of the monument of location and center line of the Claim. The general course of the lode or vein is from the East to the West direction.

The number, location and markings on each corner monument are as follows:

<u>Corner</u>	<u>Location</u>	<u>Markings</u>	<u>Description</u>
No. 1:	Northwest Corner	N.W. Corner KOB 118	2" x 2" x 4' wood post
No. 2:	Northeast Corner	N.E. Corner KOB 118	2" x 2" x 4' wood post
No. 3:	Southeast Corner	S.E. Corner KOB 118	2" x 2" x 4' wood post
No. 4:	Southwest Corner	S.W. Corner KOB 118	2" x 2" x 4' wood post

As erected on the ground, each corner monument is marked as described above by scribed metal tags.

The work of location consisted of making a claim map as provided in NRS 517.040. The tie from the claim block to a fixed point is depicted on the location map included with this filing.

The undersigned hereby affirms that there is no Social Security number contained in this document.

Dated this 1<sup>st</sup> day of February, 2012

SIGNATURE OF LOCATOR:

By: 

H. H. Tonking, Agent

REC NUS0-BLM 24-FEB-12 NMC 1067560

DOC # 0219977

02/24/2012

04:32 PM

**Official Record**Recording requested By  
GOLDEN PICK LLC

Eureka County - NV

Mike Rebaleati - Recorder

Fee: \$22.50

Page 1 of 1

RPTT:

Recorded By: FEC

Book- 529 Page- 0321



0219977

**CERTIFICATE OF LOCATION  
LODE MINING CLAIM****TO ALL WHOM IT MAY CONCERN:**

The undersigned hereby certifies that he has caused to be located the  
KOB 119 Lode Mining Claim in the following quarter sections(s):

<u>1/4</u>	<u>Section</u>	<u>Township</u>	<u>Range</u>	<u>Meridian</u>
SW	21	21 NORTH	50 EAST	MDB&M
SE	21	21 NORTH	50 EAST	MDB&M

In Eureka County, Nevada, on the 13th day of December, 2011.

**RECORDER'S STAMP**

Name and mailing address of locator is: Golden Pick LLC  
 1545 1585 Meadow Wood Lane, Suite 3  
 Reno, NV 89502

The Claim is approximately 1500 feet long and 600 feet wide, such that 10 feet are claimed in a East direction and 1490 feet in a West direction from the point of discovery (monument of location), at which the Notice of Location was posted, together with 300 feet on each side of the monument of location and center line of the Claim. The general course of the lode or vein is from the East to the West direction.

The number, location and markings on each corner monument are as follows:

<u>Corner</u>	<u>Location</u>	<u>Markings</u>	<u>Description</u>
No. 1:	Northwest Corner	N.W. Corner KOB 119	2" x 2" x 4' wood post
No. 2:	Northeast Corner	N.E. Corner KOB 119	2" x 2" x 4' wood post
No. 3:	Southeast Corner	S.E. Corner KOB 119	2" x 2" x 4' wood post
No. 4:	Southwest Corner	S.W. Corner KOB 119	2" x 2" x 4' wood post

As erected on the ground, each corner monument is marked as described above by scribed metal tags.


The work of location consisted of making a claim map as provided in NRS 517.040. The tie from the claim block to a fixed point is depicted on the location map included with this filing.

The undersigned hereby affirms that there is no Social Security number contained in this document.

Dated this 1<sup>st</sup> day of February, 2012

SIGNATURE OF LOCATOR:

By:

  
 H. H. Tonking, Agent

REC NUSO-BLM 24-FEB-12 NMC 1067561

DOC # 0219978

02/24/2012

04:32 PM

**Official Record**Recording requested By  
GOLDEN PICK LLC

Eureka County - NV

Mike Rebaleati - Recorder

Fee: \$22.50

Page 1 of 1

RPTT:

Recorded By: FES

Book- 529 Page- 0322

**CERTIFICATE OF LOCATION  
LODE MINING CLAIM****TO ALL WHOM IT MAY CONCERN:**

The undersigned hereby certifies that he has caused to be located the  
KOB 120 Lode Mining Claim in the following quarter sections(s):

<u>1/4</u>	<u>Section</u>	<u>Township</u>	<u>Range</u>	<u>Meridian</u>
SE	21	21 NORTH	50 EAST	MDB&M



0219978

In Eureka County, Nevada, on the 13th day of December, 2011.

**RECORDER'S STAMP**

Name and mailing address of locator is: Golden Pick LLC  
~~1545~~ 1585 Meadow Wood Lane, Suite 3  
 Reno, NV 89502

The Claim is approximately 1500 feet long and 600 feet wide, such that 1490 feet are claimed in a East direction and 10 feet in a West direction from the point of discovery (monument of location), at which the Notice of Location was posted, together with 300 feet on each side of the monument of location and center line of the Claim. The general course of the lode or vein is from the East to the West direction.

The number, location and markings on each corner monument are as follows:

<u>Corner</u>	<u>Location</u>	<u>Markings</u>	<u>Description</u>
No. 1:	Northwest Corner	N.W. Corner KOB 120	2" x 2" x 4' wood post
No. 2:	Northeast Corner	N.E. Corner KOB 120	2" x 2" x 4' wood post
No. 3:	Southeast Corner	S.E. Corner KOB 120	2" x 2" x 4' wood post
No. 4:	Southwest Corner	S.W. Corner KOB 120	2" x 2" x 4' wood post

As erected on the ground, each corner monument is marked as described above by scribed metal tags.

The work of location consisted of making a claim map as provided in NRS 517.040. The tie from the claim block to a fixed point is depicted on the location map included with this filing.

The undersigned hereby affirms that there is no Social Security number contained in this document.

Dated this 1<sup>st</sup> day of February, 2012

SIGNATURE OF LOCATOR:

By: H. H. Tonking  
 H. H. Tonking, Agent

REC NUSO-BLM 24-FEB-12 NMC 1067562



DOC # 0219979

02/24/2012

04:32 PM

**Official Record**Recording requested By  
GOLDEN PICK LLC

Eureka County - NV

Mike Rebaleati - Recorder

Fee: \$22.50

Page 1 of 1

RPTT:

Recorded By: FES

Book- 529 Page- 0323

**CERTIFICATE OF LOCATION  
LODE MINING CLAIM****TO ALL WHOM IT MAY CONCERN:**

The undersigned hereby certifies that he has caused to be located the  
KOB 121 Lode Mining Claim in the following quarter sections(s):

<u>1/4</u>	<u>Section</u>	<u>Township</u>	<u>Range</u>	<u>Meridian</u>
SW	21	21 NORTH	50 EAST	MDB&M
SE	21	21 NORTH	50 EAST	MDB&M



0219979

In Eureka County, Nevada, on the 13th day of December, 2011.

**RECORDER'S STAMP**

Name and mailing address of locator is: Golden Pick LLC  
1545-1585 Meadow Wood Lane, Suite 3  
Reno, NV 89502

The Claim is approximately 1500 feet long and 600 feet wide, such that 10 feet are claimed in a East direction and 1490 feet in a West direction from the point of discovery (monument of location), at which the Notice of Location was posted, together with 300 feet on each side of the monument of location and center line of the Claim. The general course of the lode or vein is from the East to the West direction.

The number, location and markings on each corner monument are as follows:

<u>Corner</u>	<u>Location</u>	<u>Markings</u>	<u>Description</u>
No. 1:	Northwest Corner	N.W. Corner KOB 121	2" x 2" x 4' wood post
No. 2:	Northeast Corner	N.E. Corner KOB 121	2" x 2" x 4' wood post
No. 3:	Southeast Corner	S.E. Corner KOB 121	2" x 2" x 4' wood post
No. 4:	Southwest Corner	S.W. Corner KOB 121	2" x 2" x 4' wood post

As erected on the ground, each corner monument is marked as described above by scribed metal tags.

The work of location consisted of making a claim map as provided in NRS 517.040. The tie from the claim block to a fixed point is depicted on the location map included with this filing.

The undersigned hereby affirms that there is no Social Security number contained in this document.

Dated this 1<sup>st</sup> day of February, 2012

SIGNATURE OF LOCATOR:

By:

H. H. Tonking, Agent

DOC # 0219980

02/24/2012

04:32 PM

**Official Record**Recording requested By  
GOLDEN PICK LLC

Eureka County - NV

Mike Rebaleati - Recorder

Fee: \$22.50

Page 1 of 1

RPTT:

Recorded By: FES

Book- 529 Page- 0324

**CERTIFICATE OF LOCATION  
LODE MINING CLAIM****TO ALL WHOM IT MAY CONCERN:**

The undersigned hereby certifies that he has caused to be located the  
KOB 122 Lode Mining Claim in the following quarter sections(s):

<u>1/4</u>	<u>Section</u>	<u>Township</u>	<u>Range</u>	<u>Meridian</u>
<u>SE</u>	<u>21</u>	<u>21 NORTH</u>	<u>50 EAST</u>	<u>MDB&amp;M</u>



0219980

In Eureka County, Nevada, on the 13th day of December, 2011.

**RECORDER'S STAMP**

Name and mailing address of locator is: Golden Pick LLC  
1515-1585 Meadow Wood Lane, Suite 3  
Reno, NV 89502

The Claim is approximately 1500 feet long and 600 feet wide, such that 1490 feet are claimed in a East direction and 10 feet in a West direction from the point of discovery (monument of location), at which the Notice of Location was posted, together with 300 feet on each side of the monument of location and center line of the Claim. The general course of the lode or vein is from the East to the West direction.

The number, location and markings on each corner monument are as follows:

<u>Corner</u>	<u>Location</u>	<u>Markings</u>	<u>Description</u>
No. 1:	Northwest Corner	N.W. Corner KOB 122	2" x 2" x 4' wood post
No. 2:	Northeast Corner	N.E. Corner KOB 122	2" x 2" x 4' wood post
No. 3:	Southeast Corner	S.E. Corner KOB 122	2" x 2" x 4' wood post
No. 4:	Southwest Corner	S.W. Corner KOB 122	2" x 2" x 4' wood post


As erected on the ground, each corner monument is marked as described above by scribed metal tags.

The work of location consisted of making a claim map as provided in NRS 517.040. The tie from the claim block to a fixed point is depicted on the location map included with this filing.

The undersigned hereby affirms that there is no Social Security number contained in this document.

Dated this 1<sup>st</sup> day of February, 2012

SIGNATURE OF LOCATOR:

By:   
H. H. Tonking, Agent

REC NUSO-BLM 24-FEB-12 NMC 1067564

DOC # 0219981

02/24/2012

04:32 PM

Official Record

Recording requested By  
GOLDEN PICK LLC

Eureka County - NV

Mike Rebaleati - Recorder

Fee: \$22.50

Page 1 of 1

RPTT:

Recorded By: FES

Book- 529 Page- 0325

**CERTIFICATE OF LOCATION  
LODE MINING CLAIM**

TO ALL WHOM IT MAY CONCERN:

The undersigned hereby certifies that he has caused to be located the  
KOB 123 Lode Mining Claim in the following quarter sections(s):

<u>1/4</u>	<u>Section</u>	<u>Township</u>	<u>Range</u>	<u>Meridian</u>
SW	21	21 NORTH	50 EAST	MDB&M
SE	21	21 NORTH	50 EAST	MDB&M
NW	28	21 NORTH	50 EAST	MDB&M
NE	28	21 NORTH	50 EAST	MDB&M



0219981

In Eureka County, Nevada, on the 13th day of December, 2011.

RECORDER'S STAMP

Name and mailing address of locator is: Golden Pick LLC  
1595-1585 Meadow Wood Lane, Suite 3  
Reno, NV 89502

The Claim is approximately 1500 feet long and 600 feet wide, such that 10 feet are claimed in a East direction and 1490 feet in a West direction from the point of discovery (monument of location), at which the Notice of Location was posted, together with 300 feet on each side of the monument of location and center line of the Claim. The general course of the lode or vein is from the East to the West direction.

The number, location and markings on each corner monument are as follows:

<u>Corner</u>	<u>Location</u>	<u>Markings</u>	<u>Description</u>
No. 1:	Northwest Corner	N.W. Corner KOB 123	2" x 2" x 4' wood post
No. 2:	Northeast Corner	N.E. Corner KOB 123	2" x 2" x 4' wood post
No. 3:	Southeast Corner	S.E. Corner KOB 123	2" x 2" x 4' wood post
No. 4:	Southwest Corner	S.W. Corner KOB 123	2" x 2" x 4' wood post

As erected on the ground, each corner monument is marked as described above by scribed metal tags.

The work of location consisted of making a claim map as provided in NRS 517.040. The tie from the claim block to a fixed point is depicted on the location map included with this filing.

The undersigned hereby affirms that there is no Social Security number contained in this document.

Dated this 1<sup>st</sup> day of February, 2012

SIGNATURE OF LOCATOR:

By:

H. H. Tonking, Agent

REC NUSO-BLM 24-FEB-12 NMC 1067565

DOC # 0219982

02/24/2012

04:32 PM

**Official Record**Recording requested By  
GOLDEN PICK LLC

Eureka County - NV

Mike Rebaleati - Recorder

Fee: \$22.50

Page 1 of 1

RPTT:

Recorded By: FES

Book- 529 Page- 0326

**CERTIFICATE OF LOCATION  
LODE MINING CLAIM****TO ALL WHOM IT MAY CONCERN:**

The undersigned hereby certifies that he has caused to be located the  
KOB 124 Lode Mining Claim in the following quarter sections(s):

<u>1/4</u>	<u>Section</u>	<u>Township</u>	<u>Range</u>	<u>Meridian</u>
SE	21	21 NORTH	50 EAST	MDB&M
NE	28	21 NORTH	50 EAST	MDB&M



0219982

In Eureka County, Nevada, on the 13th day of December, 2011.

**RECORDER'S STAMP**

Name and mailing address of locator is: Golden Pick LLC  
1545 ~~1585~~ Meadow Wood Lane, Suite 3  
Reno, NV 89502

The Claim is approximately 1500 feet long and 600 feet wide, such that 1490 feet are claimed in a East direction and 10 feet in a West direction from the point of discovery (monument of location), at which the Notice of Location was posted, together with 300 feet on each side of the monument of location and center line of the Claim. The general course of the lode or vein is from the East to the West direction.

The number, location and markings on each corner monument are as follows:

<u>Corner</u>	<u>Location</u>	<u>Markings</u>	<u>Description</u>
No. 1:	Northwest Corner	N.W. Corner KOB 124	2" x 2" x 4' wood post
No. 2:	Northeast Corner	N.E. Corner KOB 124	2" x 2" x 4' wood post
No. 3:	Southeast Corner	S.E. Corner KOB 124	2" x 2" x 4' wood post
No. 4:	Southwest Corner	S.W. Corner KOB 124	2" x 2" x 4' wood post


As erected on the ground, each corner monument is marked as described above by scribed metal tags.

The work of location consisted of making a claim map as provided in NRS 517.040. The tie from the claim block to a fixed point is depicted on the location map included with this filing.

The undersigned hereby affirms that there is no Social Security number contained in this document.

Dated this 1<sup>st</sup> day of February, 2012

SIGNATURE OF LOCATOR:

By:   
H. H. Tonking, Agent

DOC # 0219983

02/24/2012

04:32 PM

**Official Record**Recording requested By  
GOLDEN PICK LLC

Eureka County - NV

Mike Rebaleati - Recorder

Fee: \$22.50

Page 1 of 1

RPTT:

Recorded By: FES

Book- 529 Page- 0327

**CERTIFICATE OF LOCATION  
LODE MINING CLAIM****TO ALL WHOM IT MAY CONCERN:**

The undersigned hereby certifies that he has caused to be located the  
KOB 125 Lode Mining Claim in the following quarter sections(s):

<u>1/4</u>	<u>Section</u>	<u>Township</u>	<u>Range</u>	<u>Meridian</u>
NE	9	21 NORTH	50 EAST	MDB&M
NW	10	21 NORTH	50 EAST	MDB&M



0219983

In Eureka County, Nevada, on the 17th day of December, 2011.

**RECORDER'S STAMP**

Name and mailing address of locator is: Golden Pick LLC  
1545 ~~1585~~ Meadow Wood Lane, Suite 3  
Reno, NV 89502

The Claim is approximately 1500 feet long and 600 feet wide, such that 1490 feet are claimed in a East direction and 10 feet in a West direction from the point of discovery (monument of location), at which the Notice of Location was posted, together with 300 feet on each side of the monument of location and center line of the Claim. The general course of the lode or vein is from the East to the West direction.

The number, location and markings on each corner monument are as follows:

<u>Corner</u>	<u>Location</u>	<u>Markings</u>	<u>Description</u>
No. 1:	Northwest Corner	N.W. Corner KOB 125	2" x 2" x 4' wood post
No. 2:	Northeast Corner	N.E. Corner KOB 125	2" x 2" x 4' wood post
No. 3:	Southeast Corner	S.E. Corner KOB 125	2" x 2" x 4' wood post
No. 4:	Southwest Corner	S.W. Corner KOB 125	2" x 2" x 4' wood post

As erected on the ground, each corner monument is marked as described above by scribed metal tags.

The work of location consisted of making a claim map as provided in NRS 517.040. The tie from the claim block to a fixed point is depicted on the location map included with this filing.

The undersigned hereby affirms that there is no Social Security number contained in this document.

Dated this 1<sup>st</sup> day of February, 2012

SIGNATURE OF LOCATOR:

By: H. H. Tonking  
H. H. Tonking, Agent

DOC # 0219984

02/24/2012

04:32 PM

**Official Record**Recording requested By  
GOLDEN PICK LLC

Eureka County - NV

Mike Rebaleati - Recorder

Fee: \$22.50

Page 1 of 1

RPTT:

Recorded By: FES

Book- 529 Page- 0328



0219984

**CERTIFICATE OF LOCATION  
LODE MINING CLAIM**

**TO ALL WHOM IT MAY CONCERN:**

The undersigned hereby certifies that he has caused to be located the  
KOB 126 Lode Mining Claim in the following quarter sections(s):

<u>1/4</u>	<u>Section</u>	<u>Township</u>	<u>Range</u>	<u>Meridian</u>
NE	9	21 NORTH	50 EAST	MDB&M
NW	10	21 NORTH	50 EAST	MDB&M

In Eureka County, Nevada, on the 17th day of December, 2011.

**RECORDER'S STAMP**

Name and mailing address of locator is: Golden Pick LLC  
1595-1585 Meadow Wood Lane, Suite 3  
Reno, NV 89502

The Claim is approximately 1500 feet long and 600 feet wide, such that 1490 feet are claimed in a East direction and 10 feet in a West direction from the point of discovery (monument of location), at which the Notice of Location was posted, together with 300 feet on each side of the monument of location and center line of the Claim. The general course of the lode or vein is from the East to the West direction.

The number, location and markings on each corner monument are as follows:

<u>Corner</u>	<u>Location</u>	<u>Markings</u>	<u>Description</u>
No. 1:	Northwest Corner	N.W. Corner KOB 126	2" x 2" x 4' wood post
No. 2:	Northeast Corner	N.E. Corner KOB 126	2" x 2" x 4' wood post
No. 3:	Southeast Corner	S.E. Corner KOB 126	2" x 2" x 4' wood post
No. 4:	Southwest Corner	S.W. Corner KOB 126	2" x 2" x 4' wood post

As erected on the ground, each corner monument is marked as described above by scribed metal tags.

The work of location consisted of making a claim map as provided in NRS 517.040. The tie from the claim block to a fixed point is depicted on the location map included with this filing.

The undersigned hereby affirms that there is no Social Security number contained in this document.

Dated this 1<sup>st</sup> day of February, 2012

SIGNATURE OF LOCATOR:

By: H. H. Tonking  
H. H. Tonking, Agent

DOC # 0219985

02/24/2012

04:32 PM

**Official Record**Recording requested By  
GOLDEN PICK LLC

Eureka County - NV

Mike Rebaleati - Recorder

Fee: \$22.50

Page 1 of 1

RPTT:

Recorded By: FES

Book- 529 Page- 0329

**CERTIFICATE OF LOCATION  
LODE MINING CLAIM****TO ALL WHOM IT MAY CONCERN:**

The undersigned hereby certifies that he has caused to be located the  
KOB 127 Lode Mining Claim in the following quarter sections(s):



0219985

<u>1/4</u>	<u>Section</u>	<u>Township</u>	<u>Range</u>	<u>Meridian</u>
NE	9	21 NORTH	50 EAST	MDB&M
NW	10	21 NORTH	50 EAST	MDB&M

In Eureka County, Nevada, on the 17th day of December, 2011.

**RECORDER'S STAMP**

Name and mailing address of locator is: Golden Pick LLC  
1545 +585 Meadow Wood Lane, Suite 3  
Reno, NV 89502

The Claim is approximately 1500 feet long and 600 feet wide, such that 1490 feet are claimed in a East direction and 10 feet in a West direction from the point of discovery (monument of location), at which the Notice of Location was posted, together with 300 feet on each side of the monument of location and center line of the Claim. The general course of the lode or vein is from the East to the West direction.

The number, location and markings on each corner monument are as follows:

<u>Corner</u>	<u>Location</u>	<u>Markings</u>	<u>Description</u>
No. 1:	Northwest Corner	N.W. Corner KOB 127	2" x 2" x 4' wood post
No. 2:	Northeast Corner	N.E. Corner KOB 127	2" x 2" x 4' wood post
No. 3:	Southeast Corner	S.E. Corner KOB 127	2" x 2" x 4' wood post
No. 4:	Southwest Corner	S.W. Corner KOB 127	2" x 2" x 4' wood post

As erected on the ground, each corner monument is marked as described above by scribed metal tags.

The work of location consisted of making a claim map as provided in NRS 517.040. The tie from the claim block to a fixed point is depicted on the location map included with this filing.

The undersigned hereby affirms that there is no Social Security number contained in this document.

Dated this 1<sup>st</sup> day of February, 2012

SIGNATURE OF LOCATOR:

By: H. H. Tonking, Agent



DOC # 0219986

02/24/2012

04:32 PM

**Official Record**Recording requested By  
GOLDEN PICK LLC

Eureka County - NV

Mike Rebaleati - Recorder

Fee: \$22.50

Page 1 of 1

RPTT:

Recorded By: FES

Book- 529 Page- 0330

**CERTIFICATE OF LOCATION  
LODE MINING CLAIM****TO ALL WHOM IT MAY CONCERN:**

The undersigned hereby certifies that he has caused to be located the  
KOB 128 Lode Mining Claim in the following quarter sections(s):

<u>1/4</u>	<u>Section</u>	<u>Township</u>	<u>Range</u>	<u>Meridian</u>
NE	9	21 NORTH	50 EAST	MDB&M
NW	10	21 NORTH	50 EAST	MDB&M



0219986

In Eureka County, Nevada, on the 17th day of December, 2011.

**RECORDER'S STAMP**

Name and mailing address of locator is: Golden Pick LLC  
1545-1585 Meadow Wood Lane, Suite 3  
Reno, NV 89502

The Claim is approximately 1500 feet long and 600 feet wide, such that 1490 feet are claimed in a East direction and 10 feet in a West direction from the point of discovery (monument of location), at which the Notice of Location was posted, together with 300 feet on each side of the monument of location and center line of the Claim. The general course of the lode or vein is from the East to the West direction.

The number, location and markings on each corner monument are as follows:

<u>Corner</u>	<u>Location</u>	<u>Markings</u>	<u>Description</u>
No. 1:	Northwest Corner	N.W. Corner KOB 128	2" x 2" x 4' wood post
No. 2:	Northeast Corner	N.E. Corner KOB 128	2" x 2" x 4' wood post
No. 3:	Southeast Corner	S.E. Corner KOB 128	2" x 2" x 4' wood post
No. 4:	Southwest Corner	S.W. Corner KOB 128	2" x 2" x 4' wood post

As erected on the ground, each corner monument is marked as described above by scribed metal tags.

The work of location consisted of making a claim map as provided in NRS 517.040. The tie from the claim block to a fixed point is depicted on the location map included with this filing.

The undersigned hereby affirms that there is no Social Security number contained in this document.

Dated this 1<sup>st</sup> day of February, 2012

SIGNATURE OF LOCATOR:

By:

H. H. Ponking, Agent

REC NUSO-BLM 24-FEB-12 NMC 1067570

**Official Record**Recording requested By  
GOLDEN PICK LLC

Eureka County - NV

Mike Rebaleati - Recorder

Fee: \$22.50

Page 1 of 1

RPTT:

Recorded By: FES

Book- 529 Page- 0331

**CERTIFICATE OF LOCATION  
LODE MINING CLAIM****TO ALL WHOM IT MAY CONCERN:**

The undersigned hereby certifies that he has caused to be located the  
KOB 129 Lode Mining Claim in the following quarter sections(s):



<u>1/4</u>	<u>Section</u>	<u>Township</u>	<u>Range</u>	<u>Meridian</u>
NE	9	21 NORTH	50 EAST	MDB&M
NW	10	21 NORTH	50 EAST	MDB&M
SE	9	21 NORTH	50 EAST	MDB&M
SW	10	21 NORTH	50 EAST	MDB&M

In Eureka County, Nevada, on the 17th day of December, 2011.

**RECORDER'S STAMP**

Name and mailing address of locator is: Golden Pick LLC  
1595 ~~1585~~ Meadow Wood Lane, Suite 3  
Reno, NV 89502

The Claim is approximately 1500 feet long and 600 feet wide, such that 1490 feet are claimed in a East direction and 10 feet in a West direction from the point of discovery (monument of location), at which the Notice of Location was posted, together with 300 feet on each side of the monument of location and center line of the Claim. The general course of the lode or vein is from the East to the West direction.

The number, location and markings on each corner monument are as follows:

<u>Corner</u>	<u>Location</u>	<u>Markings</u>	<u>Description</u>
No. 1:	Northwest Corner	N.W. Corner KOB 129	2" x 2" x 4' wood post
No. 2:	Northeast Corner	N.E. Corner KOB 129	2" x 2" x 4' wood post
No. 3:	Southeast Corner	S.E. Corner KOB 129	2" x 2" x 4' wood post
No. 4:	Southwest Corner	S.W. Corner KOB 129	2" x 2" x 4' wood post

As erected on the ground, each corner monument is marked as described above by scribed metal tags.

The work of location consisted of making a claim map as provided in NRS 517.040. The tie from the claim block to a fixed point is depicted on the location map included with this filing.

The undersigned hereby affirms that there is no Social Security number contained in this document.

Dated this 1<sup>st</sup> day of February, 2012

SIGNATURE OF LOCATOR:

By:

H. H. Tonking, Agent

**Official Record**Recording requested By  
GOLDEN PICK LLCEureka County - NV  
Mike Rebaleati - Recorder

Fee: \$22.50

Page 1 of 1

RPTT:

Recorded By: FES

Book- 529 Page- 0332

**CERTIFICATE OF LOCATION  
LODE MINING CLAIM****TO ALL WHOM IT MAY CONCERN:**

The undersigned hereby certifies that he has caused to be located the  
KOB 130 Lode Mining Claim in the following quarter sections(s):



<u>1/4</u>	<u>Section</u>	<u>Township</u>	<u>Range</u>	<u>Meridian</u>
SE	9	21 NORTH	50 EAST	MDB&M
SW	10	21 NORTH	50 EAST	MDB&M

In Eureka County, Nevada, on the 17th day of December, 2011.

**RECORDER'S STAMP**

Name and mailing address of locator is: Golden Pick LLC  
1585 Meadow Wood Lane, Suite 3  
Reno, NV 89502

The Claim is approximately 1500 feet long and 600 feet wide, such that 1490 feet are claimed in a East direction and 10 feet in a West direction from the point of discovery (monument of location), at which the Notice of Location was posted, together with 300 feet on each side of the monument of location and center line of the Claim. The general course of the lode or vein is from the East to the West direction.

The number, location and markings on each corner monument are as follows:

<u>Corner</u>	<u>Location</u>	<u>Markings</u>	<u>Description</u>
No. 1:	Northwest Corner	N.W. Corner KOB 130	2" x 2" x 4' wood post
No. 2:	Northeast Corner	N.E. Corner KOB 130	2" x 2" x 4' wood post
No. 3:	Southeast Corner	S.E. Corner KOB 130	2" x 2" x 4' wood post
No. 4:	Southwest Corner	S.W. Corner KOB 130	2" x 2" x 4' wood post


As erected on the ground, each corner monument is marked as described above by scribed metal tags.

The work of location consisted of making a claim map as provided in NRS 517.040. The tie from the claim block to a fixed point is depicted on the location map included with this filing.

The undersigned hereby affirms that there is no Social Security number contained in this document.

Dated this 1<sup>st</sup> day of February, 2012

SIGNATURE OF LOCATOR:

By:   
H. H. Tonking, Agent

DOC # 0219989

02/24/2012

04:32 PM

**Official Record**Recording requested By  
GOLDEN PICK LLC

Eureka County - NV

Mike Rebaleati - Recorder

Fee: \$22.50

Page 1 of 1

RPTT:

Recorded By: FES

Book- 529 Page- 0333

**CERTIFICATE OF LOCATION  
LODE MINING CLAIM****TO ALL WHOM IT MAY CONCERN:**

The undersigned hereby certifies that he has caused to be located the  
KOB 131 Lode Mining Claim in the following quarter sections(s):

<u>1/4</u>	<u>Section</u>	<u>Township</u>	<u>Range</u>	<u>Meridian</u>
SE	9	21 NORTH	50 EAST	MDB&M
SW	10	21 NORTH	50 EAST	MDB&M



In Eureka County, Nevada, on the 17th day of December, 2011.

**RECORDER'S STAMP**

Name and mailing address of locator is: Golden Pick LLC  
1515 1585 Meadow Wood Lane, Suite 3  
Reno, NV 89502

The Claim is approximately 1500 feet long and 600 feet wide, such that 1490 feet are claimed in a East direction and 10 feet in a West direction from the point of discovery (monument of location), at which the Notice of Location was posted, together with 300 feet on each side of the monument of location and center line of the Claim. The general course of the lode or vein is from the East to the West direction.

The number, location and markings on each corner monument are as follows:

<u>Corner</u>	<u>Location</u>	<u>Markings</u>	<u>Description</u>
No. 1:	Northwest Corner	N.W. Corner KOB 131	2" x 2" x 4' wood post
No. 2:	Northeast Corner	N.E. Corner KOB 131	2" x 2" x 4' wood post
No. 3:	Southeast Corner	S.E. Corner KOB 131	2" x 2" x 4' wood post
No. 4:	Southwest Corner	S.W. Corner KOB 131	2" x 2" x 4' wood post

As erected on the ground, each corner monument is marked as described above by scribed metal tags.

The work of location consisted of making a claim map as provided in NRS 517.040. The tie from the claim block to a fixed point is depicted on the location map included with this filing.

The undersigned hereby affirms that there is no Social Security number contained in this document.

Dated this 1<sup>st</sup> day of February, 2012

SIGNATURE OF LOCATOR:

By: H. H. Tonking  
H. H. Tonking, Agent

DOC # 0219990

02/24/2012

04:32 PM

## Official Record

Recording requested By  
GOLDEN PICK LLCEureka County - NV  
Mike Rebaleati - Recorder

Fee: \$22.50

Page 1 of 1

RPTT:

Recorded By: FES

Book- 529 Page- 0334

CERTIFICATE OF LOCATION  
LODE MINING CLAIM

## TO ALL WHOM IT MAY CONCERN:

The undersigned hereby certifies that he has caused to be located the  
KOB 132 Lode Mining Claim in the following quarter sections(s):

<u>1/4</u>	<u>Section</u>	<u>Township</u>	<u>Range</u>	<u>Meridian</u>
SE	9	21 NORTH	50 EAST	MDB&M
SW	10	21 NORTH	50 EAST	MDB&M



0219990

In Eureka County, Nevada, on the 17th day of December, 2011.

## RECORDER'S STAMP

Name and mailing address of locator is: Golden Pick LLC  
1515 1585 Meadow Wood Lane, Suite 3  
Reno, NV 89502

The Claim is approximately 1500 feet long and 600 feet wide, such that 1490 feet are claimed in a East direction and 10 feet in a West direction from the point of discovery (monument of location), at which the Notice of Location was posted, together with 300 feet on each side of the monument of location and center line of the Claim. The general course of the lode or vein is from the East to the West direction.

The number, location and markings on each corner monument are as follows:

<u>Corner</u>	<u>Location</u>	<u>Markings</u>	<u>Description</u>
No. 1:	Northwest Corner	N.W. Corner KOB 132	2" x 2" x 4' wood post
No. 2:	Northeast Corner	N.E. Corner KOB 132	2" x 2" x 4' wood post
No. 3:	Southeast Corner	S.E. Corner KOB 132	2" x 2" x 4' wood post
No. 4:	Southwest Corner	S.W. Corner KOB 132	2" x 2" x 4' wood post


As erected on the ground, each corner monument is marked as described above by scribed metal tags.

The work of location consisted of making a claim map as provided in NRS 517.040. The tie from the claim block to a fixed point is depicted on the location map included with this filing.

The undersigned hereby affirms that there is no Social Security number contained in this document.

Dated this 1<sup>st</sup> day of February, 2012

SIGNATURE OF LOCATOR:

By:   
H. H. Tonking, Agent

**DOC # 0219991**

02/24/2012

04:32 PM

**Official Record**Recording requested By  
GOLDEN PICK LLC

Eureka County - NV

Mike Rebaleati - Recorder

Fee: \$22.50

Page 1 of 1

RPTT:

Recorded By: FES

Book- 529 Page- 0335

**CERTIFICATE OF LOCATION  
LODE MINING CLAIM****TO ALL WHOM IT MAY CONCERN:**

The undersigned hereby certifies that he has caused to be located the  
KOB 133 Lode Mining Claim in the following quarter sections(s):

<u>1/4</u>	<u>Section</u>	<u>Township</u>	<u>Range</u>	<u>Meridian</u>
SE	9	21 NORTH	50 EAST	MDB&M
SW	10	21 NORTH	50 EAST	MDB&M
NE	16	21 NORTH	50 EAST	MDB&M
NW	15	21 NORTH	50 EAST	MDB&M



0219991

In Eureka County, Nevada, on the 17th day of December, 2011.

**RECORDER'S STAMP**

Name and mailing address of locator is: Golden Pick LLC  
1545 1585 Meadow Wood Lane, Suite 3  
Reno, NV 89502

The Claim is approximately 1500 feet long and 600 feet wide, such that 1490 feet are claimed in a East direction and 10 feet in a West direction from the point of discovery (monument of location), at which the Notice of Location was posted, together with 300 feet on each side of the monument of location and center line of the Claim. The general course of the lode or vein is from the East to the West direction.

The number, location and markings on each corner monument are as follows:

<u>Corner</u>	<u>Location</u>	<u>Markings</u>	<u>Description</u>
No. 1:	Northwest Corner	N.W. Corner KOB 133	2" x 2" x 4' wood post
No. 2:	Northeast Corner	N.E. Corner KOB 133	2" x 2" x 4' wood post
No. 3:	Southeast Corner	S.E. Corner KOB 133	2" x 2" x 4' wood post
No. 4:	Southwest Corner	S.W. Corner KOB 133	2" x 2" x 4' wood post


As erected on the ground, each corner monument is marked as described above by scribed metal tags.

The work of location consisted of making a claim map as provided in NRS 517.040. The tie from the claim block to a fixed point is depicted on the location map included with this filing.

The undersigned hereby affirms that there is no Social Security number contained in this document.

Dated this 1<sup>st</sup> day of February, 2012

SIGNATURE OF LOCATOR:

By:   
H. H. Tonking, Agent

DOC # 0219992

02/24/2012

04:32 PM

**Official Record**Recording requested By  
GOLDEN PICK LLCEureka County - NV  
Mike Rebaleati - Recorder

Fee: \$22.50

Page 1 of 1

RPTT:

Recorded By: FES

Book- 529 Page- 0336

**CERTIFICATE OF LOCATION  
LODE MINING CLAIM****TO ALL WHOM IT MAY CONCERN:**

The undersigned hereby certifies that he has caused to be located the  
KOB 139 Lode Mining Claim in the following quarter sections(s):

<u>1/4</u>	<u>Section</u>	<u>Township</u>	<u>Range</u>	<u>Meridian</u>
SW	4	21 NORTH	50 EAST	MDB&M
SE	4	21 NORTH	50 EAST	MDB&M



0219992

In Eureka County, Nevada, on the 14th day of December, 2011.

**RECORDER'S STAMP**

Name and mailing address of locator is: Golden Pick LLC  
1515 ~~1585~~ Meadow Wood Lane, Suite 3  
Reno, NV 89502

The Claim is approximately 1500 feet long and 600 feet wide, such that 1490 feet are claimed in a East direction and 10 feet in a West direction from the point of discovery (monument of location), at which the Notice of Location was posted, together with 300 feet on each side of the monument of location and center line of the Claim. The general course of the lode or vein is from the East to the West direction.

The number, location and markings on each corner monument are as follows:

<u>Corner</u>	<u>Location</u>	<u>Markings</u>	<u>Description</u>
No. 1:	Northwest Corner	N.W. Corner KOB 139	2" x 2" x 4' wood post
No. 2:	Northeast Corner	N.E. Corner KOB 139	2" x 2" x 4' wood post
No. 3:	Southeast Corner	S.E. Corner KOB 139	2" x 2" x 4' wood post
No. 4:	Southwest Corner	S.W. Corner KOB 139	2" x 2" x 4' wood post

As erected on the ground, each corner monument is marked as described above by scribed metal tags.

The work of location consisted of making a claim map as provided in NRS 517.040. The tie from the claim block to a fixed point is depicted on the location map included with this filing.

The undersigned hereby affirms that there is no Social Security number contained in this document.

Dated this 1<sup>st</sup> day of February, 2012

SIGNATURE OF LOCATOR:

By: H.H. Tonking  
H.H. Tonking, Agent



DOC # 0219993

02/24/2012

04:32 PM

**Official Record**Recording requested By  
GOLDEN PICK LLCEureka County - NV  
Mike Rebaleati - Recorder

Fee: \$22.50

Page 1 of 1

RPTT:

Recorded By: FES

Book- 529 Page- 0337

**CERTIFICATE OF LOCATION  
LODE MINING CLAIM****TO ALL WHOM IT MAY CONCERN:**

The undersigned hereby certifies that he has caused to be located the  
KOB 140 Lode Mining Claim in the following quarter sections(s):

<u>1/4</u>	<u>Section</u>	<u>Township</u>	<u>Range</u>	<u>Meridian</u>
SW	4	21 NORTH	50 EAST	MDB&M
SE	4	21 NORTH	50 EAST	MDB&M



0219993

In Eureka County, Nevada, on the 14th day of December, 2011.

**RECORDER'S STAMP**

Name and mailing address of locator is: Golden Pick LLC  
1595 ~~1585~~ Meadow Wood Lane, Suite 3  
Reno, NV 89502

The Claim is approximately 1500 feet long and 600 feet wide, such that 1490 feet are claimed in a East direction and 10 feet in a West direction from the point of discovery (monument of location), at which the Notice of Location was posted, together with 300 feet on each side of the monument of location and center line of the Claim. The general course of the lode or vein is from the East to the West direction.

The number, location and markings on each corner monument are as follows:

<u>Corner</u>	<u>Location</u>	<u>Markings</u>	<u>Description</u>
No. 1:	Northwest Corner	N.W. Corner KOB 140	2" x 2" x 4' wood post
No. 2:	Northeast Corner	N.E. Corner KOB 140	2" x 2" x 4' wood post
No. 3:	Southeast Corner	S.E. Corner KOB 140	2" x 2" x 4' wood post
No. 4:	Southwest Corner	S.W. Corner KOB 140	2" x 2" x 4' wood post

As erected on the ground, each corner monument is marked as described above by scribed metal tags.

The work of location consisted of making a claim map as provided in NRS 517.040. The tie from the claim block to a fixed point is depicted on the location map included with this filing.

The undersigned hereby affirms that there is no Social Security number contained in this document.

Dated this 1<sup>st</sup> day of February, 2012

SIGNATURE OF LOCATOR:

By: 

H. H. Tonking, Agent

DOC # 0219994

02/24/2012

04:32 PM

**Official Record**Recording requested By  
GOLDEN PICK LLC

Eureka County - NV

Mike Rebaleati - Recorder

Fee: \$22.50

Page 1 of 1

RPTT:

Recorded By: FES

Book- 529 Page- 0338

**CERTIFICATE OF LOCATION  
LODE MINING CLAIM****TO ALL WHOM IT MAY CONCERN:**

The undersigned hereby certifies that he has caused to be located the  
KOB 141 Lode Mining Claim in the following quarter sections(s):



<u>1/4</u>	<u>Section</u>	<u>Township</u>	<u>Range</u>	<u>Meridian</u>
SW	4	21 NORTH	50 EAST	MDB&M
SE	4	21 NORTH	50 EAST	MDB&M

In Eureka County, Nevada, on the 14th day of December, 2011.

**RECORDER'S STAMP**

Name and mailing address of locator is: Golden Pick LLC  
 1545 ~~1585~~ Meadow Wood Lane, Suite 3  
 Reno, NV 89502

The Claim is approximately 1500 feet long and 600 feet wide, such that 1490 feet are claimed in a East direction and 10 feet in a West direction from the point of discovery (monument of location), at which the Notice of Location was posted, together with 300 feet on each side of the monument of location and center line of the Claim. The general course of the lode or vein is from the East to the West direction.

The number, location and markings on each corner monument are as follows:

<u>Corner</u>	<u>Location</u>	<u>Markings</u>	<u>Description</u>
No. 1:	Northwest Corner	N.W. Corner KOB 141	2" x 2" x 4' wood post
No. 2:	Northeast Corner	N.E. Corner KOB 141	2" x 2" x 4' wood post
No. 3:	Southeast Corner	S.E. Corner KOB 141	2" x 2" x 4' wood post
No. 4:	Southwest Corner	S.W. Corner KOB 141	2" x 2" x 4' wood post


As erected on the ground, each corner monument is marked as described above by scribed metal tags.

The work of location consisted of making a claim map as provided in NRS 517.040. The tie from the claim block to a fixed point is depicted on the location map included with this filing.

The undersigned hereby affirms that there is no Social Security number contained in this document.

Dated this 1<sup>st</sup> day of February, 2012

SIGNATURE OF LOCATOR:

By:   
 H. H. Tonking, Agent

**Official Record**Recording requested By  
GOLDEN PICK LLC

Eureka County - NV

Mike Rebaleati - Recorder

Fee: \$22.50

Page 1 of 1

RPTT:

Recorded By: FES

Book- 529 Page- 0339

**CERTIFICATE OF LOCATION  
LODE MINING CLAIM****TO ALL WHOM IT MAY CONCERN:**

The undersigned hereby certifies that he has caused to be located the  
KOB 142 Lode Mining Claim in the following quarter sections(s):

<u>1/4</u>	<u>Section</u>	<u>Township</u>	<u>Range</u>	<u>Meridian</u>
SW	4	21 NORTH	50 EAST	MDB&M
SE	4	21 NORTH	50 EAST	MDB&M
NW	9	21 NORTH	50 EAST	MDB&M
NE	9	21 NORTH	50 EAST	MDB&M



0219995

In Eureka County, Nevada, on the 14th day of December, 2011.

**RECORDER'S STAMP**

Name and mailing address of locator is: Golden Pick LLC  
1545 1585 Meadow Wood Lane, Suite 3  
Reno, NV 89502

The Claim is approximately 1500 feet long and 600 feet wide, such that 1490 feet are claimed in a East direction and 10 feet in a West direction from the point of discovery (monument of location), at which the Notice of Location was posted, together with 300 feet on each side of the monument of location and center line of the Claim. The general course of the lode or vein is from the East to the West direction.

The number, location and markings on each corner monument are as follows:

<u>Corner</u>	<u>Location</u>	<u>Markings</u>	<u>Description</u>
No. 1:	Northwest Corner	N.W. Corner KOB 142	2" x 2" x 4' wood post
No. 2:	Northeast Corner	N.E. Corner KOB 142	2" x 2" x 4' wood post
No. 3:	Southeast Corner	S.E. Corner KOB 142	2" x 2" x 4' wood post
No. 4:	Southwest Corner	S.W. Corner KOB 142	2" x 2" x 4' wood post

As erected on the ground, each corner monument is marked as described above by scribed metal tags.

The work of location consisted of making a claim map as provided in NRS 517.040. The tie from the claim block to a fixed point is depicted on the location map included with this filing.

The undersigned hereby affirms that there is no Social Security number contained in this document.

Dated this 1<sup>st</sup> day of February, 2012

SIGNATURE OF LOCATOR:

By: H. H. Tonking, Agent

**CERTIFICATE OF LOCATION  
LODE MINING CLAIM**

**TO ALL WHOM IT MAY CONCERN:**

The undersigned hereby certifies that he has caused to be located the  
KOB 153 Lode Mining Claim in the following quarter sections(s).

<u>1/4</u>	<u>Section</u>	<u>Township</u>	<u>Range</u>	<u>Meridian</u>
SE	5	21 NORTH	50 EAST	MDB&M
SW	4	21 NORTH	50 EAST	MDB&M

In Eureka County, Nevada, on the 14th day of December, 2011.

**RECORDER'S STAMP**

Name and mailing address of locator is: Golden Pick LLC  
1545 ~~1585~~ Meadow Wood Lane, Suite 3  
Reno, NV 89502

The Claim is approximately 1500 feet long and 600 feet wide, such that 10 feet are claimed in a East direction and 1490 feet in a West direction from the point of discovery (monument of location), at which the Notice of Location was posted, together with 300 feet on each side of the monument of location and center line of the Claim. The general course of the lode or vein is from the East to the West direction.

The number, location and markings on each corner monument are as follows:

<u>Corner</u>	<u>Location</u>	<u>Markings</u>	<u>Description</u>
No. 1:	Northwest Corner	N.W. Corner KOB 153	2" x 2" x 4' wood post
No. 2:	Northeast Corner	N.E. Corner KOB 153	2" x 2" x 4' wood post
No. 3:	Southeast Corner	S.E. Corner KOB 153	2" x 2" x 4' wood post
No. 4:	Southwest Corner	S.W. Corner KOB 153	2" x 2" x 4' wood post

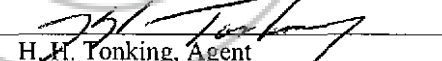
As erected on the ground, each corner monument is marked as described above by scribed metal tags.

The work of location consisted of making a claim map as provided in NRS 517.040. The tie from the claim block to a fixed point is depicted on the location map included with this filing.

The undersigned hereby affirms that there is no Social Security number contained in this document.

Dated this 1<sup>st</sup> day of February, 2012

SIGNATURE OF LOCATOR:

By:   
H. H. Tonking, Agent

**Official Record**Recording requested By  
GOLDEN PICK LLC

Eureka County - NV

Mike Rebaleati - Recorder

Fee: \$22.50

Page 1 of 1

RPTT:

Recorded By: FES

Book- 529 Page- 0341

**CERTIFICATE OF LOCATION  
LODE MINING CLAIM****TO ALL WHOM IT MAY CONCERN:**

The undersigned hereby certifies that he has caused to be located the  
KOB 154 Lode Mining Claim in the following quarter sections(s):



<u>1/4</u>	<u>Section</u>	<u>Township</u>	<u>Range</u>	<u>Meridian</u>
SW	4	21 NORTH	50 EAST	MDB&M

In Eureka County, Nevada, on the 14th day of December, 2011.

**RECORDER'S STAMP**

Name and mailing address of locator is: Golden Pick LLC  
1585 Meadow Wood Lane, Suite 3  
Reno, NV 89502

The Claim is approximately 1500 feet long and 600 feet wide, such that 1490 feet are claimed in a East direction and 10 feet in a West direction from the point of discovery (monument of location), at which the Notice of Location was posted, together with 300 feet on each side of the monument of location and center line of the Claim. The general course of the lode or vein is from the East to the West direction.

The number, location and markings on each corner monument are as follows:

<u>Corner</u>	<u>Location</u>	<u>Markings</u>	<u>Description</u>
No. 1:	Northwest Corner	N.W. Corner KOB 154	2" x 2" x 4' wood post
No. 2:	Northeast Corner	N.E. Corner KOB 154	2" x 2" x 4' wood post
No. 3:	Southeast Corner	S.E. Corner KOB 154	2" x 2" x 4' wood post
No. 4:	Southwest Corner	S.W. Corner KOB 154	2" x 2" x 4' wood post

As erected on the ground, each corner monument is marked as described above by scribed metal tags.

The work of location consisted of making a claim map as provided in NRS 517.040. The tie from the claim block to a fixed point is depicted on the location map included with this filing.

The undersigned hereby affirms that there is no Social Security number contained in this document.

Dated this 1<sup>st</sup> day of February, 2012

SIGNATURE OF LOCATOR:

By:

H. H. Tonking, Agent

**Official Record**Recording requested By  
GOLDEN PICK LLCEureka County - NV  
Mike Rebaleati - Recorder

Fee: \$22.50

Page 1 of 1

RPTT:

Recorded By: FES

Book- 529 Page- 0342

**CERTIFICATE OF LOCATION  
LODE MINING CLAIM****TO ALL WHOM IT MAY CONCERN:**

The undersigned hereby certifies that he has caused to be located the  
KOB 155 Lode Mining Claim in the following quarter sections(s):

<u>1/4</u>	<u>Section</u>	<u>Township</u>	<u>Range</u>	<u>Meridian</u>
SE	5	21 NORTH	50 EAST	MDB&M
SW	4	21 NORTH	50 EAST	MDB&M



0219998

In Eureka County, Nevada, on the 14th day of December, 2011.

**RECORDER'S STAMP**

Name and mailing address of locator is: Golden Pick LLC  
1545-1585 Meadow Wood Lane, Suite 3  
Reno, NV 89502

The Claim is approximately 1500 feet long and 600 feet wide, such that 10 feet are claimed in a East direction and 1490 feet in a West direction from the point of discovery (monument of location), at which the Notice of Location was posted, together with 300 feet on each side of the monument of location and center line of the Claim. The general course of the lode or vein is from the East to the West direction.

The number, location and markings on each corner monument are as follows:

<u>Corner</u>	<u>Location</u>	<u>Markings</u>	<u>Description</u>
No. 1:	Northwest Corner	N.W. Corner KOB 155	2" x 2" x 4' wood post
No. 2:	Northeast Corner	N.E. Corner KOB 155	2" x 2" x 4' wood post
No. 3:	Southeast Corner	S.E. Corner KOB 155	2" x 2" x 4' wood post
No. 4:	Southwest Corner	S.W. Corner KOB 155	2" x 2" x 4' wood post

As erected on the ground, each corner monument is marked as described above by scribed metal tags.

The work of location consisted of making a claim map as provided in NRS 517.040. The tie from the claim block to a fixed point is depicted on the location map included with this filing.

The undersigned hereby affirms that there is no Social Security number contained in this document.

Dated this 1<sup>st</sup> day of February, 2012

SIGNATURE OF LOCATOR:

By: 

H. H. Tonking, Agent

**Official Record**Recording requested By  
GOLDEN PICK LLC

Eureka County - NV

Mike Rebaleati - Recorder

Fee: \$22.50

Page 1 of 1

RPTT:

Recorded By: FES

Book- 529 Page- 0343

**CERTIFICATE OF LOCATION  
LODE MINING CLAIM****TO ALL WHOM IT MAY CONCERN:**

The undersigned hereby certifies that he has caused to be located the  
KOB 156 Lode Mining Claim in the following quarter sections(s):

<u>1/4</u>	<u>Section</u>	<u>Township</u>	<u>Range</u>	<u>Meridian</u>
SW	4	21 NORTH	50 EAST	MDB&M



0219999

In Eureka County, Nevada, on the 14th day of December, 2011.

**RECORDER'S STAMP**

Name and mailing address of locator is: Golden Pick LLC  
1545-1585 Meadow Wood Lane, Suite 3  
Reno, NV 89502

The Claim is approximately 1500 feet long and 600 feet wide, such that 1490 feet are claimed in a East direction and 10 feet in a West direction from the point of discovery (monument of location), at which the Notice of Location was posted, together with 300 feet on each side of the monument of location and center line of the Claim. The general course of the lode or vein is from the East to the West direction.

The number, location and markings on each corner monument are as follows:

<u>Corner</u>	<u>Location</u>	<u>Markings</u>	<u>Description</u>
No. 1:	Northwest Corner	N.W. Corner KOB 156	2" x 2" x 4' wood post
No. 2:	Northeast Corner	N.E. Corner KOB 156	2" x 2" x 4' wood post
No. 3:	Southeast Corner	S.E. Corner KOB 156	2" x 2" x 4' wood post
No. 4:	Southwest Corner	S.W. Corner KOB 156	2" x 2" x 4' wood post

As erected on the ground, each corner monument is marked as described above by scribed metal tags.

The work of location consisted of making a claim map as provided in NRS 517.040. The tie from the claim block to a fixed point is depicted on the location map included with this filing.

The undersigned hereby affirms that there is no Social Security number contained in this document.

Dated this 1<sup>st</sup> day of February, 2012

SIGNATURE OF LOCATOR:

By: H. H. Tonking, Agent



## Official Record

Recording requested By  
GOLDEN PICK LLCEureka County - NV  
Mike Rebaleati - Recorder

Fee: \$22.50

Page 1 of 1

RPTT:

Recorded By: FES

Book- 529 Page- 0344

CERTIFICATE OF LOCATION  
LODE MINING CLAIM

## TO ALL WHOM IT MAY CONCERN:

The undersigned hereby certifies that he has caused to be located the  
KOB 157 Lode Mining Claim in the following quarter sections(s):

<u>1/4</u>	<u>Section</u>	<u>Township</u>	<u>Range</u>	<u>Meridian</u>
SE	5	21 NORTH	50 EAST	MDB&M
SW	4	21 NORTH	50 EAST	MDB&M



In Eureka County, Nevada, on the 14th day of December, 2011.

## RECORDER'S STAMP

Name and mailing address of locator is: Golden Pick LLC  
1515 1585-Meadow Wood Lane, Suite 3  
Reno, NV 89502

The Claim is approximately 1500 feet long and 600 feet wide, such that 10 feet are claimed in a East direction and 1490 feet in a West direction from the point of discovery (monument of location), at which the Notice of Location was posted, together with 300 feet on each side of the monument of location and center line of the Claim. The general course of the lode or vein is from the East to the West direction.

The number, location and markings on each corner monument are as follows:

<u>Corner</u>	<u>Location</u>	<u>Markings</u>	<u>Description</u>
No. 1:	Northwest Corner	N.W. Corner KOB 157	2" x 2" x 4' wood post
No. 2:	Northeast Corner	N.E. Corner KOB 157	2" x 2" x 4' wood post
No. 3:	Southeast Corner	S.E. Corner KOB 157	2" x 2" x 4' wood post
No. 4:	Southwest Corner	S.W. Corner KOB 157	2" x 2" x 4' wood post


As erected on the ground, each corner monument is marked as described above by scribed metal tags.

The work of location consisted of making a claim map as provided in NRS 517.040. The tie from the claim block to a fixed point is depicted on the location map included with this filing.

The undersigned hereby affirms that there is no Social Security number contained in this document.

Dated this 1<sup>st</sup> day of February, 2012

SIGNATURE OF LOCATOR:

By:   
H. H. Tonking, Agent

DOC # 0220001

02/24/2012

04:32 PM

**Official Record**Recording requested By  
GOLDEN PICK LLC

Eureka County - NV

Mike Rebaleati - Recorder

Fee: \$22.50

Page 1 of 1

RPTT:

Recorded By: FES

Book- 529 Page- 0345



0220001

**CERTIFICATE OF LOCATION  
LODE MINING CLAIM****TO ALL WHOM IT MAY CONCERN:**

The undersigned hereby certifies that he has caused to be located the  
KOB 158 Lode Mining Claim in the following quarter sections(s):

<u>1/4</u>	<u>Section</u>	<u>Township</u>	<u>Range</u>	<u>Meridian</u>
SW	4	21 NORTH	50 EAST	MDB&M

In Eureka County, Nevada, on the 14th day of December, 2011.

**RECORDER'S STAMP**

Name and mailing address of locator is: Golden Pick LLC  
1545-1585 Meadow Wood Lane, Suite 3  
Reno, NV 89502

The Claim is approximately 1500 feet long and 600 feet wide, such that 1490 feet are claimed in a East direction and 10 feet in a West direction from the point of discovery (monument of location), at which the Notice of Location was posted, together with 300 feet on each side of the monument of location and center line of the Claim. The general course of the lode or vein is from the East to the West direction.

The number, location and markings on each corner monument are as follows:

<u>Corner</u>	<u>Location</u>	<u>Markings</u>	<u>Description</u>
No. 1:	Northwest Corner	N.W. Corner KOB 158	2" x 2" x 4' wood post
No. 2:	Northeast Corner	N.E. Corner KOB 158	2" x 2" x 4' wood post
No. 3:	Southeast Corner	S.E. Corner KOB 158	2" x 2" x 4' wood post
No. 4:	Southwest Corner	S.W. Corner KOB 158	2" x 2" x 4' wood post


As erected on the ground, each corner monument is marked as described above by scribed metal tags.

The work of location consisted of making a claim map as provided in NRS 517.040. The tie from the claim block to a fixed point is depicted on the location map included with this filing.

The undersigned hereby affirms that there is no Social Security number contained in this document.

Dated this 1<sup>st</sup> day of February, 2012

SIGNATURE OF LOCATOR:

By:   
H. H. Tonking, Agent

DOC # 0220002

02/24/2012

04:32 PM

**Official Record**Recording requested By  
GOLDEN PICK LLC

Eureka County - NV

Mike Rebaleati - Recorder

Fee: \$22.50

Page 1 of 1

RPTT:

Recorded By: FES

Book- 529 Page- 0346

**CERTIFICATE OF LOCATION  
LODE MINING CLAIM****TO ALL WHOM IT MAY CONCERN:**

The undersigned hereby certifies that he has caused to be located the  
KOB 159 Lode Mining Claim in the following quarter sections(s):

<u>1/4</u>	<u>Section</u>	<u>Township</u>	<u>Range</u>	<u>Meridian</u>
SE	5	21 NORTH	50 EAST	MDB&M
SW	4	21 NORTH	50 EAST	MDB&M



In Eureka County, Nevada, on the 14th day of December, 2011.

**RECORDER'S STAMP**

Name and mailing address of locator is: Golden Pick LLC  
1545+585-Meadow Wood Lane, Suite 3  
Reno, NV 89502

The Claim is approximately 1500 feet long and 600 feet wide, such that 10 feet are claimed in a East direction and 1490 feet in a West direction from the point of discovery (monument of location), at which the Notice of Location was posted, together with 300 feet on each side of the monument of location and center line of the Claim. The general course of the lode or vein is from the East to the West direction.

The number, location and markings on each corner monument are as follows:

<u>Corner</u>	<u>Location</u>	<u>Markings</u>	<u>Description</u>
No. 1:	Northwest Corner	N.W. Corner KOB 159	2" x 2" x 4' wood post
No. 2:	Northeast Corner	N.E. Corner KOB 159	2" x 2" x 4' wood post
No. 3:	Southeast Corner	S.E. Corner KOB 159	2" x 2" x 4' wood post
No. 4:	Southwest Corner	S.W. Corner KOB 159	2" x 2" x 4' wood post

As erected on the ground, each corner monument is marked as described above by scribed metal tags.

The work of location consisted of making a claim map as provided in NRS 517.040. The tie from the claim block to a fixed point is depicted on the location map included with this filing.

The undersigned hereby affirms that there is no Social Security number contained in this document.

Dated this 1<sup>st</sup> day of February, 2012

SIGNATURE OF LOCATOR:

By: H. H. Tonking  
H. H. Tonking, Agent

DOC # 0220003

02/24/2012

04:32 PM

**Official Record**Recording requested By  
GOLDEN PICK LLC

Eureka County - NV

Mike Rebaleati - Recorder

Fee: \$22.50

Page 1 of 1

RPTT:

Recorded By: FES

Book- 529 Page- 0347

**CERTIFICATE OF LOCATION  
LODE MINING CLAIM****TO ALL WHOM IT MAY CONCERN:**

The undersigned hereby certifies that he has caused to be located the  
KOB 160 Lode Mining Claim in the following quarter sections(s):

<u>1/4</u>	<u>Section</u>	<u>Township</u>	<u>Range</u>	<u>Meridian</u>
SW	4	21 NORTH	50 EAST	MDB&M



0220003

In Eureka County, Nevada, on the 14th day of December, 2011.

**RECORDER'S STAMP**

Name and mailing address of locator is: Golden Pick LLC  
1595 1585 Meadow Wood Lane, Suite 3  
Reno, NV 89502

The Claim is approximately 1500 feet long and 600 feet wide, such that 1490 feet are claimed in a East direction and 10 feet in a West direction from the point of discovery (monument of location), at which the Notice of Location was posted, together with 300 feet on each side of the monument of location and center line of the Claim. The general course of the lode or vein is from the East to the West direction.

The number, location and markings on each corner monument are as follows:

<u>Corner</u>	<u>Location</u>	<u>Markings</u>	<u>Description</u>
No. 1:	Northwest Corner	N.W. Corner KOB 160	2" x 2" x 4' wood post
No. 2:	Northeast Corner	N.E. Corner KOB 160	2" x 2" x 4' wood post
No. 3:	Southeast Corner	S.E. Corner KOB 160	2" x 2" x 4' wood post
No. 4:	Southwest Corner	S.W. Corner KOB 160	2" x 2" x 4' wood post

As erected on the ground, each corner monument is marked as described above by scribed metal tags.

The work of location consisted of making a claim map as provided in NRS 517.040. The tie from the claim block to a fixed point is depicted on the location map included with this filing.

The undersigned hereby affirms that there is no Social Security number contained in this document.

Dated this 1<sup>st</sup> day of February, 2012

SIGNATURE OF LOCATOR:

By: H. H. Tonking  
H. H. Tonking, Agent

REC NVSO-BLM 24-FEB-12 NMC 1067587

DOC # 0220004

02/24/2012

04:32 PM

**Official Record**Recording requested By  
GOLDEN PICK LLC

Eureka County - NV

Mike Rebaleati - Recorder

Fee: \$22.50

Page 1 of 1

RPTT:

Recorded By: FES

Book- 529 Page- 0348

**CERTIFICATE OF LOCATION  
LODE MINING CLAIM****TO ALL WHOM IT MAY CONCERN:**

The undersigned hereby certifies that he has caused to be located the  
KOB 161 Lode Mining Claim in the following quarter sections(s):

<u>1/4</u>	<u>Section</u>	<u>Township</u>	<u>Range</u>	<u>Meridian</u>
SE	5	21 NORTH	50 EAST	MDB&M
SW	4	21 NORTH	50 EAST	MDB&M
NE	8	21 NORTH	50 EAST	MDB&M
NW	9	21 NORTH	50 EAST	MDB&M



0220004

In Eureka County, Nevada, on the 14th day of December, 2011.

**RECORDER'S STAMP**

Name and mailing address of locator is: Golden Pick LLC  
1545 4585 Meadow Wood Lane, Suite 3  
Reno, NV 89502

The Claim is approximately 1500 feet long and 600 feet wide, such that 10 feet are claimed in a East direction and 1490 feet in a West direction from the point of discovery (monument of location), at which the Notice of Location was posted, together with 300 feet on each side of the monument of location and center line of the Claim. The general course of the lode or vein is from the East to the West direction.

The number, location and markings on each corner monument are as follows:

<u>Corner</u>	<u>Location</u>	<u>Markings</u>	<u>Description</u>
No. 1:	Northwest Corner	N.W. Corner KOB 161	2" x 2" x 4' wood post
No. 2:	Northeast Corner	N.E. Corner KOB 161	2" x 2" x 4' wood post
No. 3:	Southeast Corner	S.E. Corner KOB 161	2" x 2" x 4' wood post
No. 4:	Southwest Corner	S.W. Corner KOB 161	2" x 2" x 4' wood post

As erected on the ground, each corner monument is marked as described above by scribed metal tags.

The work of location consisted of making a claim map as provided in NRS 517.040. The tie from the claim block to a fixed point is depicted on the location map included with this filing.

The undersigned hereby affirms that there is no Social Security number contained in this document.

Dated this 1<sup>st</sup> day of February, 2012

SIGNATURE OF LOCATOR:

By: H. H. Tonking  
H. H. Tonking, Agent

**Official Record**Recording requested By  
GOLDEN PICK LLCEureka County - NV  
Mike Rebaleati - Recorder

Fee: \$22.50

Page 1 of 1

RPTT:

Recorded By: FES

Book- 529 Page- 0349

**CERTIFICATE OF LOCATION  
LODE MINING CLAIM****TO ALL WHOM IT MAY CONCERN:**

The undersigned hereby certifies that he has caused to be located the  
KOB 162 Lode Mining Claim in the following quarter sections(s):



<u>1/4</u>	<u>Section</u>	<u>Township</u>	<u>Range</u>	<u>Meridian</u>
NW	9	21 NORTH	50 EAST	MDB&M

In Eureka County, Nevada, on the 14th day of December, 2011.

**RECORDER'S STAMP**

Name and mailing address of locator is: Golden Pick LLC  
1545 Meadow Wood Lane, Suite 3  
Reno, NV 89502

The Claim is approximately 1500 feet long and 600 feet wide, such that 1490 feet are claimed in a East direction and 10 feet in a West direction from the point of discovery (monument of location), at which the Notice of Location was posted, together with 300 feet on each side of the monument of location and center line of the Claim. The general course of the lode or vein is from the East to the West direction.

The number, location and markings on each corner monument are as follows:

<u>Corner</u>	<u>Location</u>	<u>Markings</u>	<u>Description</u>
No. 1:	Northwest Corner	N.W. Corner KOB 162	2" x 2" x 4' wood post
No. 2:	Northeast Corner	N.E. Corner KOB 162	2" x 2" x 4' wood post
No. 3:	Southeast Corner	S.E. Corner KOB 162	2" x 2" x 4' wood post
No. 4:	Southwest Corner	S.W. Corner KOB 162	2" x 2" x 4' wood post

As erected on the ground, each corner monument is marked as described above by scribed metal tags.

The work of location consisted of making a claim map as provided in NRS 517.040. The tie from the claim block to a fixed point is depicted on the location map included with this filing.

The undersigned hereby affirms that there is no Social Security number contained in this document.

Dated this 1<sup>st</sup> day of February, 2012

SIGNATURE OF LOCATOR:

By:

H. H. Tonking, Agent

DOC # 0220006

02/24/2012

04:32 PM

**Official Record**Recording requested By  
GOLDEN PICK LLC

Eureka County - NV

Mike Rebaleati - Recorder

Fee: \$22.50

Page 1 of 1

RPTT:

Recorded By: FES

Book- 529 Page- 0350

**CERTIFICATE OF LOCATION  
LODE MINING CLAIM****TO ALL WHOM IT MAY CONCERN:**

The undersigned hereby certifies that he has caused to be located the  
KOB 163 Lode Mining Claim in the following quarter sections(s):

<u>1/4</u>	<u>Section</u>	<u>Township</u>	<u>Range</u>	<u>Meridian</u>
NE	8	21 NORTH	50 EAST	MDB&M
NW	9	21 NORTH	50 EAST	MDB&M



In Eureka County, Nevada, on the 14th day of December, 2011.

**RECORDER'S STAMP**

Name and mailing address of locator is: Golden Pick LLC  
1545 1585 Meadow Wood Lane, Suite 3  
Reno, NV 89502

The Claim is approximately 1500 feet long and 600 feet wide, such that 10 feet are claimed in a East direction and 1490 feet in a West direction from the point of discovery (monument of location), at which the Notice of Location was posted, together with 300 feet on each side of the monument of location and center line of the Claim. The general course of the lode or vein is from the East to the West direction.

The number, location and markings on each corner monument are as follows:

<u>Corner</u>	<u>Location</u>	<u>Markings</u>	<u>Description</u>
No. 1:	Northwest Corner	N.W. Corner KOB 163	2" x 2" x 4' wood post
No. 2:	Northeast Corner	N.E. Corner KOB 163	2" x 2" x 4' wood post
No. 3:	Southeast Corner	S.E. Corner KOB 163	2" x 2" x 4' wood post
No. 4:	Southwest Corner	S.W. Corner KOB 163	2" x 2" x 4' wood post


As erected on the ground, each corner monument is marked as described above by scribed metal tags.

The work of location consisted of making a claim map as provided in NRS 517.040. The tie from the claim block to a fixed point is depicted on the location map included with this filing.

The undersigned hereby affirms that there is no Social Security number contained in this document.

Dated this 1<sup>st</sup> day of February, 2012

SIGNATURE OF LOCATOR:

By:   
H. H. Tonking, Agent



DOC # 0220007

02/24/2012

04:32 PM

**Official Record**Recording requested By  
GOLDEN PICK LLC

Eureka County - NV

Mike Rebaleati - Recorder

Fee: \$22.50

Page 1 of 1

RPTT:

Recorded By: FES

Book- 529 Page- 0351

**CERTIFICATE OF LOCATION  
LODE MINING CLAIM****TO ALL WHOM IT MAY CONCERN:**

The undersigned hereby certifies that he has caused to be located the  
KOB 164 Lode Mining Claim in the following quarter sections(s):

<u>1/4</u>	<u>Section</u>	<u>Township</u>	<u>Range</u>	<u>Meridian</u>
NW	9	21 NORTH	50 EAST	MDB&M



0220007

In Eureka County, Nevada, on the 14th day of December, 2011.

**RECORDER'S STAMP**

Name and mailing address of locator is: Golden Pick LLC  
1545 1585-Meadow Wood Lane, Suite 3  
Reno, NV 89502

The Claim is approximately 1500 feet long and 600 feet wide, such that 1490 feet are claimed in a East direction and 10 feet in a West direction from the point of discovery (monument of location), at which the Notice of Location was posted, together with 300 feet on each side of the monument of location and center line of the Claim. The general course of the lode or vein is from the East to the West direction.

The number, location and markings on each corner monument are as follows:

<u>Corner</u>	<u>Location</u>	<u>Markings</u>	<u>Description</u>
No. 1:	Northwest Corner	N.W. Corner KOB 164	2" x 2" x 4' wood post
No. 2:	Northeast Corner	N.E. Corner KOB 164	2" x 2" x 4' wood post
No. 3:	Southeast Corner	S.E. Corner KOB 164	2" x 2" x 4' wood post
No. 4:	Southwest Corner	S.W. Corner KOB 164	2" x 2" x 4' wood post

As erected on the ground, each corner monument is marked as described above by scribed metal tags.

The work of location consisted of making a claim map as provided in NRS 517.040. The tie from the claim block to a fixed point is depicted on the location map included with this filing.

The undersigned hereby affirms that there is no Social Security number contained in this document.

Dated this 1<sup>st</sup> day of February, 2012

SIGNATURE OF LOCATOR:

By: H. H. Tonking  
H. H. Tonking, Agent

DOC # 0220008

02/24/2012

04:32 PM

**Official Record**Recording requested By  
GOLDEN PICK LLC

Eureka County - NV

Mike Rebaleati - Recorder

Fee: \$22.50

Page 1 of 1

RPTT:

Recorded By: FES

Book- 529 Page- 0352

**CERTIFICATE OF LOCATION  
LODE MINING CLAIM****TO ALL WHOM IT MAY CONCERN:**

The undersigned hereby certifies that he has caused to be located the  
KOB 165 Lode Mining Claim in the following quarter sections(s):



0220008

<u>1/4</u>	<u>Section</u>	<u>Township</u>	<u>Range</u>	<u>Meridian</u>
NE	8	21 NORTH	50 EAST	MDB&M
NW	9	21 NORTH	50 EAST	MDB&M

In Eureka County, Nevada, on the 14th day of December, 2011.

**RECORDER'S STAMP**

Name and mailing address of locator is: Golden Pick LLC  
1595 ~~1585~~ Meadow Wood Lane, Suite 3  
Reno, NV 89502

The Claim is approximately 1500 feet long and 600 feet wide, such that 10 feet are claimed in a East direction and 1490 feet in a West direction from the point of discovery (monument of location), at which the Notice of Location was posted, together with 300 feet on each side of the monument of location and center line of the Claim. The general course of the lode or vein is from the East to the West direction.

The number, location and markings on each corner monument are as follows:

<u>Corner</u>	<u>Location</u>	<u>Markings</u>	<u>Description</u>
No. 1:	Northwest Corner	N.W. Corner KOB 165	2" x 2" x 4' wood post
No. 2:	Northeast Corner	N.E. Corner KOB 165	2" x 2" x 4' wood post
No. 3:	Southeast Corner	S.E. Corner KOB 165	2" x 2" x 4' wood post
No. 4:	Southwest Corner	S.W. Corner KOB 165	2" x 2" x 4' wood post

As erected on the ground, each corner monument is marked as described above by scribed metal tags.

The work of location consisted of making a claim map as provided in NRS 517.040. The tie from the claim block to a fixed point is depicted on the location map included with this filing.

The undersigned hereby affirms that there is no Social Security number contained in this document.

Dated this 1<sup>st</sup> day of February, 2012

SIGNATURE OF LOCATOR:

By: H. H. Tonking  
H. H. Tonking, Agent

DOC # 0220009

02/24/2012

04:32 PM

**Official Record**Recording requested By  
GOLDEN PICK LLCEureka County - NV  
Mike Rebaleati - Recorder

Fee: \$22.50

Page 1 of 1

RPTT:

Recorded By: FES

Book- 529 Page- 0353

**CERTIFICATE OF LOCATION  
LODE MINING CLAIM****TO ALL WHOM IT MAY CONCERN:**

The undersigned hereby certifies that he has caused to be located the  
KOB 166 Lode Mining Claim in the following quarter sections(s):

<u>1/4</u>	<u>Section</u>	<u>Township</u>	<u>Range</u>	<u>Meridian</u>
NW	9	21 NORTH	50 EAST	MDB&M



0220009

In Eureka County, Nevada, on the 14th day of December, 2011.

**RECORDER'S STAMP**

Name and mailing address of locator is: Golden Pick LLC  
1595 ~~1585~~ Meadow Wood Lane, Suite 3  
Reno, NV 89502

The Claim is approximately 1500 feet long and 600 feet wide, such that 1490 feet are claimed in a East direction and 10 feet in a West direction from the point of discovery (monument of location), at which the Notice of Location was posted, together with 300 feet on each side of the monument of location and center line of the Claim. The general course of the lode or vein is from the East to the West direction.

The number, location and markings on each corner monument are as follows:

<u>Corner</u>	<u>Location</u>	<u>Markings</u>	<u>Description</u>
No. 1:	Northwest Corner	N.W. Corner KOB 166	2" x 2" x 4' wood post
No. 2:	Northeast Corner	N.E. Corner KOB 166	2" x 2" x 4' wood post
No. 3:	Southeast Corner	S.E. Corner KOB 166	2" x 2" x 4' wood post
No. 4:	Southwest Corner	S.W. Corner KOB 166	2" x 2" x 4' wood post

As erected on the ground, each corner monument is marked as described above by scribed metal tags.

The work of location consisted of making a claim map as provided in NRS 517.040. The tie from the claim block to a fixed point is depicted on the location map included with this filing.

The undersigned hereby affirms that there is no Social Security number contained in this document.

Dated this 1<sup>st</sup> day of February, 2012

SIGNATURE OF LOCATOR:

By: H. H. Tonking  
H. H. Tonking, Agent

REC NUSO-BLM 24-FEB-12 NMC 1067593

**Official Record**Recording requested By  
GOLDEN PICK LLC

Eureka County - NV

Mike Rebaleati - Recorder

Fee: \$22.50

Page 1 of 1

RPTT:

Recorded By: FES

Book- 529 Page- 0354



0220010

**CERTIFICATE OF LOCATION  
LODE MINING CLAIM**

**TO ALL WHOM IT MAY CONCERN:**

The undersigned hereby certifies that he has caused to be located the  
KOB 167 Lode Mining Claim in the following quarter sections(s):

<u>1/4</u>	<u>Section</u>	<u>Township</u>	<u>Range</u>	<u>Meridian</u>
NE	8	21 NORTH	50 EAST	MDB&M
NW	9	21 NORTH	50 EAST	MDB&M

In Eureka County, Nevada, on the 14th day of December, 2011.

**RECORDER'S STAMP**

Name and mailing address of locator is: Golden Pick LLC  
1545-1585 Meadow Wood Lane, Suite 3  
Reno, NV 89502

The Claim is approximately 1500 feet long and 600 feet wide, such that 10 feet are claimed in a East direction and 1490 feet in a West direction from the point of discovery (monument of location), at which the Notice of Location was posted, together with 300 feet on each side of the monument of location and center line of the Claim. The general course of the lode or vein is from the East to the West direction.

The number, location and markings on each corner monument are as follows:

<u>Corner</u>	<u>Location</u>	<u>Markings</u>	<u>Description</u>
No. 1:	Northwest Corner	N.W. Corner KOB 167	2" x 2" x 4' wood post
No. 2:	Northeast Corner	N.E. Corner KOB 167	2" x 2" x 4' wood post
No. 3:	Southeast Corner	S.E. Corner KOB 167	2" x 2" x 4' wood post
No. 4:	Southwest Corner	S.W. Corner KOB 167	2" x 2" x 4' wood post

As erected on the ground, each corner monument is marked as described above by scribed metal tags.

The work of location consisted of making a claim map as provided in NRS 517.040. The tie from the claim block to a fixed point is depicted on the location map included with this filing.

The undersigned hereby affirms that there is no Social Security number contained in this document.

Dated this 1<sup>st</sup> day of February, 2012

SIGNATURE OF LOCATOR:

By: H. H. Tonking, Agent

DOC # 0220011

02/24/2012

04:32 PM

**Official Record**Recording requested By  
GOLDEN PICK LLCEureka County - NV  
Mike Rebaleati - Recorder

Fee: \$22.50

Page 1 of 1

RPTT:

Recorded By: FES

Book- 529 Page- 0355

**CERTIFICATE OF LOCATION  
LODE MINING CLAIM****TO ALL WHOM IT MAY CONCERN:**

The undersigned hereby certifies that he has caused to be located the  
KOB 168 Lode Mining Claim in the following quarter sections(s):



0220011

<u>1/4</u>	<u>Section</u>	<u>Township</u>	<u>Range</u>	<u>Meridian</u>
NW	9	21 NORTH	50 EAST	MDB&M

In Eureka County, Nevada, on the 14th day of December, 2011.

**RECORDER'S STAMP**

Name and mailing address of locator is: Golden Pick LLC  
1595 1585 Meadow Wood Lane, Suite 3  
Reno, NV 89502

The Claim is approximately 1500 feet long and 600 feet wide, such that 1490 feet are claimed in a East direction and 10 feet in a West direction from the point of discovery (monument of location), at which the Notice of Location was posted, together with 300 feet on each side of the monument of location and center line of the Claim. The general course of the lode or vein is from the East to the West direction.

The number, location and markings on each corner monument are as follows:

<u>Corner</u>	<u>Location</u>	<u>Markings</u>	<u>Description</u>
No. 1:	Northwest Corner	N.W. Corner KOB 168	2" x 2" x 4' wood post
No. 2:	Northeast Corner	N.E. Corner KOB 168	2" x 2" x 4' wood post
No. 3:	Southeast Corner	S.E. Corner KOB 168	2" x 2" x 4' wood post
No. 4:	Southwest Corner	S.W. Corner KOB 168	2" x 2" x 4' wood post

As erected on the ground, each corner monument is marked as described above by scribed metal tags.

The work of location consisted of making a claim map as provided in NRS 517.040. The tie from the claim block to a fixed point is depicted on the location map included with this filing.

The undersigned hereby affirms that there is no Social Security number contained in this document.

Dated this 1<sup>st</sup> day of February, 2012

SIGNATURE OF LOCATOR:

By:

H. H. Tonking, Agent

REC NUSO-BLM 24-FEB-12 NMC 1067595

**Official Record**Recording requested By  
GOLDEN PICK LLC

Eureka County - NV

Mike Rebaleati - Recorder

Fee: \$22.50

Page 1 of 1

RPTT:

Recorded By: FES

Book- 529 Page- 0356

**CERTIFICATE OF LOCATION  
LODE MINING CLAIM****TO ALL WHOM IT MAY CONCERN:**

The undersigned hereby certifies that he has caused to be located the  
KOB 169 Lode Mining Claim in the following quarter sections(s):

<u>1/4</u>	<u>Section</u>	<u>Township</u>	<u>Range</u>	<u>Meridian</u>
NE	8	21 NORTH	50 EAST	MDB&M
SE	8	21 NORTH	50 EAST	MDB&M
NW	9	21 NORTH	50 EAST	MDB&M
SW	9	21 NORTH	50 EAST	MDB&M



0220012

In Eureka County, Nevada, on the 14th day of December, 2011.

**RECORDER'S STAMP**

Name and mailing address of locator is: Golden Pick LLC  
1515-1585 Meadow Wood Lane, Suite 3  
Reno, NV 89502

The Claim is approximately 1500 feet long and 600 feet wide, such that 10 feet are claimed in a East direction and 1490 feet in a West direction from the point of discovery (monument of location), at which the Notice of Location was posted, together with 300 feet on each side of the monument of location and center line of the Claim. The general course of the lode or vein is from the East to the West direction.

The number, location and markings on each corner monument are as follows:

<u>Corner</u>	<u>Location</u>	<u>Markings</u>	<u>Description</u>
No. 1:	Northwest Corner	N.W. Corner KOB 169	2" x 2" x 4' wood post
No. 2:	Northeast Corner	N.E. Corner KOB 169	2" x 2" x 4' wood post
No. 3:	Southeast Corner	S.E. Corner KOB 169	2" x 2" x 4' wood post
No. 4:	Southwest Corner	S.W. Corner KOB 169	2" x 2" x 4' wood post

As erected on the ground, each corner monument is marked as described above by scribed metal tags.

The work of location consisted of making a claim map as provided in NRS 517.040. The tie from the claim block to a fixed point is depicted on the location map included with this filing.

The undersigned hereby affirms that there is no Social Security number contained in this document.

Dated this 1<sup>st</sup> day of February, 2012

SIGNATURE OF LOCATOR:

By:

H. H. Tonking, Agent

**Official Record**Recording requested By  
GOLDEN PICK LLC

Eureka County - NV

Mike Rebaleati - Recorder

Fee: \$22.50

Page 1 of 1

RPTT:

Recorded By: FES

Book- 529 Page- 0357

**CERTIFICATE OF LOCATION  
LODE MINING CLAIM****TO ALL WHOM IT MAY CONCERN:**

The undersigned hereby certifies that he has caused to be located the  
KOB 170 Lode Mining Claim in the following quarter sections(s):

<u>1/4</u>	<u>Section</u>	<u>Township</u>	<u>Range</u>	<u>Meridian</u>
NW	9	21 NORTH	50 EAST	MDB&M
SW	9	21 NORTH	50 EAST	MDB&M

In Eureka County, Nevada, on the 14th day of December, 2011.

**RECORDER'S STAMP**

Name and mailing address of locator is: Golden Pick LLC  
1545 ~~1585~~ Meadow Wood Lane, Suite 3  
Reno, NV 89502

The Claim is approximately 1500 feet long and 600 feet wide, such that 1490 feet are claimed in a East direction and 10 feet in a West direction from the point of discovery (monument of location), at which the Notice of Location was posted, together with 300 feet on each side of the monument of location and center line of the Claim. The general course of the lode or vein is from the East to the West direction.

The number, location and markings on each corner monument are as follows:

<u>Corner</u>	<u>Location</u>	<u>Markings</u>	<u>Description</u>
No. 1:	Northwest Corner	N.W. Corner KOB 170	2" x 2" x 4' wood post
No. 2:	Northeast Corner	N.E. Corner KOB 170	2" x 2" x 4' wood post
No. 3:	Southeast Corner	S.E. Corner KOB 170	2" x 2" x 4' wood post
No. 4:	Southwest Corner	S.W. Corner KOB 170	2" x 2" x 4' wood post

As erected on the ground, each corner monument is marked as described above by scribed metal tags.


The work of location consisted of making a claim map as provided in NRS 517.040. The tie from the claim block to a fixed point is depicted on the location map included with this filing.

The undersigned hereby affirms that there is no Social Security number contained in this document.

Dated this 1<sup>st</sup> day of February, 2012

SIGNATURE OF LOCATOR:

By:

  
H. H. Tonking, Agent



**Official Record**Recording requested By  
GOLDEN PICK LLCEureka County - NV  
Mike Rebaleati - Recorder

Fee: \$22.50

Page 1 of 1

RPTT:

Recorded By: FES

Book- 529 Page- 0358

**CERTIFICATE OF LOCATION  
LODE MINING CLAIM****TO ALL WHOM IT MAY CONCERN:**

The undersigned hereby certifies that he has caused to be located the  
KOB 171 Lode Mining Claim in the following quarter sections(s):

<u>1/4</u>	<u>Section</u>	<u>Township</u>	<u>Range</u>	<u>Meridian</u>
SE	8	21 NORTH	50 EAST	MDB&M
SW	9	21 NORTH	50 EAST	MDB&M



In Eureka County, Nevada, on the 15th day of December, 2011.

**RECORDER'S STAMP**

Name and mailing address of locator is: Golden Pick LLC  
1545 ~~1585~~ Meadow Wood Lane, Suite 3  
Reno, NV 89502

The Claim is approximately 1500 feet long and 600 feet wide, such that 10 feet are claimed in a East direction and 1490 feet in a West direction from the point of discovery (monument of location), at which the Notice of Location was posted, together with 300 feet on each side of the monument of location and center line of the Claim. The general course of the lode or vein is from the East to the West direction.

The number, location and markings on each corner monument are as follows:

<u>Corner</u>	<u>Location</u>	<u>Markings</u>	<u>Description</u>
No. 1:	Northwest Corner	N.W. Corner KOB 171	2" x 2" x 4' wood post
No. 2:	Northeast Corner	N.E. Corner KOB 171	2" x 2" x 4' wood post
No. 3:	Southeast Corner	S.E. Corner KOB 171	2" x 2" x 4' wood post
No. 4:	Southwest Corner	S.W. Corner KOB 171	2" x 2" x 4' wood post

As erected on the ground, each corner monument is marked as described above by scribed metal tags.

The work of location consisted of making a claim map as provided in NRS 517.040. The tie from the claim block to a fixed point is depicted on the location map included with this filing.

The undersigned hereby affirms that there is no Social Security number contained in this document.

Dated this 1<sup>st</sup> day of February, 2012

SIGNATURE OF LOCATOR:

By: H. H. Tonking  
H. H. Tonking, Agent

DOC # 0220015

02/24/2012

04:32 PM

**Official Record**

Recording requested By  
GOLDEN PICK LLC

Eureka County - NV

Mike Rebaleati - Recorder

Fee: \$22.50

Page 1 of 1

RPTT:

Recorded By: FES

Book- 529 Page- 0359

**CERTIFICATE OF LOCATION  
LODE MINING CLAIM**

**TO ALL WHOM IT MAY CONCERN:**

The undersigned hereby certifies that he has caused to be located the  
KOB 172 Lode Mining Claim in the following quarter sections(s):

<u>1/4</u>	<u>Section</u>	<u>Township</u>	<u>Range</u>	<u>Meridian</u>
SW	9	21 NORTH	50 EAST	MDB&M



In Eureka County, Nevada, on the 15th day of December, 2011.

**RECORDER'S STAMP**

Name and mailing address of locator is: Golden Pick LLC  
15015 1585 Meadow Wood Lane, Suite 3  
Reno, NV 89502

The Claim is approximately 1500 feet long and 600 feet wide, such that 1490 feet are claimed in a East direction and 10 feet in a West direction from the point of discovery (monument of location), at which the Notice of Location was posted, together with 300 feet on each side of the monument of location and center line of the Claim. The general course of the lode or vein is from the East to the West direction.

The number, location and markings on each corner monument are as follows:

<u>Corner</u>	<u>Location</u>	<u>Markings</u>	<u>Description</u>
No. 1:	Northwest Corner	N.W. Corner KOB 172	2" x 2" x 4' wood post
No. 2:	Northeast Corner	N.E. Corner KOB 172	2" x 2" x 4' wood post
No. 3:	Southeast Corner	S.E. Corner KOB 172	2" x 2" x 4' wood post
No. 4:	Southwest Corner	S.W. Corner KOB 172	2" x 2" x 4' wood post

As erected on the ground, each corner monument is marked as described above by scribed metal tags.

The work of location consisted of making a claim map as provided in NRS 517.040. The tie from the claim block to a fixed point is depicted on the location map included with this filing.

The undersigned hereby affirms that there is no Social Security number contained in this document.

Dated this 1<sup>st</sup> day of February, 2012

SIGNATURE OF LOCATOR:

By:

H. H. Tonking, Agent

REC NVSO-BLM 24-FEB-12 NMC 1067599

DOC # 0220016

02/24/2012

04:32 PM

**Official Record**Recording requested By  
GOLDEN PICK LLC

Eureka County - NV

Mike Rebaleati - Recorder

Fee: \$22.50

Page 1 of 1

RPTT:

Recorded By: FES

Book- 529 Page- 0360

**CERTIFICATE OF LOCATION  
LODE MINING CLAIM****TO ALL WHOM IT MAY CONCERN:**

The undersigned hereby certifies that he has caused to be located the  
KOB 173 Lode Mining Claim in the following quarter sections(s):

<u>1/4</u>	<u>Section</u>	<u>Township</u>	<u>Range</u>	<u>Meridian</u>
SE	8	21 NORTH	50 EAST	MDB&M
SW	9	21 NORTH	50 EAST	MDB&M



In Eureka County, Nevada, on the 15th day of December, 2011.

**RECORDER'S STAMP**

Name and mailing address of locator is: Golden Pick LLC  
1545 1585 Meadow Wood Lane, Suite 3  
Reno, NV 89502

The Claim is approximately 1500 feet long and 600 feet wide, such that 10 feet are claimed in a East direction and 1490 feet in a West direction from the point of discovery (monument of location), at which the Notice of Location was posted, together with 300 feet on each side of the monument of location and center line of the Claim. The general course of the lode or vein is from the East to the West direction.

The number, location and markings on each corner monument are as follows:

<u>Corner</u>	<u>Location</u>	<u>Markings</u>	<u>Description</u>
No. 1:	Northwest Corner	N.W. Corner KOB 173	2" x 2" x 4' wood post
No. 2:	Northeast Corner	N.E. Corner KOB 173	2" x 2" x 4' wood post
No. 3:	Southeast Corner	S.E. Corner KOB 173	2" x 2" x 4' wood post
No. 4:	Southwest Corner	S.W. Corner KOB 173	2" x 2" x 4' wood post

As erected on the ground, each corner monument is marked as described above by scribed metal tags.

The work of location consisted of making a claim map as provided in NRS 517.040. The tie from the claim block to a fixed point is depicted on the location map included with this filing.

The undersigned hereby affirms that there is no Social Security number contained in this document.

Dated this 1<sup>st</sup> day of February, 2012

SIGNATURE OF LOCATOR:

By: H. H. Tonking, Agent

DOC # 0220017

02/24/2012

04:32 PM

**Official Record**

Recording requested By  
GOLDEN PICK LLC

Eureka County - NV

Mike Rebaleati - Recorder

Fee: \$22.50

Page 1 of 1

RPTT:

Recorded By: FES

Book- 529 Page- 0361

**CERTIFICATE OF LOCATION  
LODE MINING CLAIM**

**TO ALL WHOM IT MAY CONCERN:**

The undersigned hereby certifies that he has caused to be located the  
KOB 174 Lode Mining Claim in the following quarter sections(s):

<u>1/4</u>	<u>Section</u>	<u>Township</u>	<u>Range</u>	<u>Meridian</u>
SW	9	21 NORTH	50 EAST	MDB&M



In Eureka County, Nevada, on the 15th day of December, 2011.

**RECORDER'S STAMP**

Name and mailing address of locator is: Golden Pick LLC  
1545-1585 Meadow Wood Lane, Suite 3  
Reno, NV 89502

The Claim is approximately 1500 feet long and 600 feet wide, such that 1490 feet are claimed in a East direction and 10 feet in a West direction from the point of discovery (monument of location), at which the Notice of Location was posted, together with 300 feet on each side of the monument of location and center line of the Claim. The general course of the lode or vein is from the East to the West direction.

The number, location and markings on each corner monument are as follows:

<u>Corner</u>	<u>Location</u>	<u>Markings</u>	<u>Description</u>
No. 1:	Northwest Corner	N.W. Corner KOB 174	2" x 2" x 4' wood post
No. 2:	Northeast Corner	N.E. Corner KOB 174	2" x 2" x 4' wood post
No. 3:	Southeast Corner	S.E. Corner KOB 174	2" x 2" x 4' wood post
No. 4:	Southwest Corner	S.W. Corner KOB 174	2" x 2" x 4' wood post

As erected on the ground, each corner monument is marked as described above by scribed metal tags.

The work of location consisted of making a claim map as provided in NRS 517.040. The tie from the claim block to a fixed point is depicted on the location map included with this filing.

The undersigned hereby affirms that there is no Social Security number contained in this document.

Dated this 1<sup>st</sup> day of February, 2012

SIGNATURE OF LOCATOR:

By: H. H. Tonking  
H. H. Tonking, Agent

## Official Record

Recording requested By  
GOLDEN PICK LLC

Eureka County - NV

Mike Rebaleati - Recorder

Fee: \$22.50

Page 1 of 1

RPTT:

Recorded By: FES

Book- 529 Page- 0362

CERTIFICATE OF LOCATION  
LODE MINING CLAIM

## TO ALL WHOM IT MAY CONCERN:

The undersigned hereby certifies that he has caused to be located the  
KOB 175 Lode Mining Claim in the following quarter sections(s):

<u>1/4</u>	<u>Section</u>	<u>Township</u>	<u>Range</u>	<u>Meridian</u>
SE	8	21 NORTH	50 EAST	MDB&M
SW	9	21 NORTH	50 EAST	MDB&M



In Eureka County, Nevada, on the 15th day of December, 2011.

## RECORDER'S STAMP

Name and mailing address of locator is: Golden Pick LLC  
1595 1585 Meadow Wood Lane, Suite 3  
Reno, NV 89502

The Claim is approximately 1500 feet long and 600 feet wide, such that 10 feet are claimed in a East direction and 1490 feet in a West direction from the point of discovery (monument of location), at which the Notice of Location was posted, together with 300 feet on each side of the monument of location and center line of the Claim. The general course of the lode or vein is from the East to the West direction.

The number, location and markings on each corner monument are as follows:

<u>Corner</u>	<u>Location</u>	<u>Markings</u>	<u>Description</u>
No. 1:	Northwest Corner	N.W. Corner KOB 175	2" x 2" x 4' wood post
No. 2:	Northeast Corner	N.E. Corner KOB 175	2" x 2" x 4' wood post
No. 3:	Southeast Corner	S.E. Corner KOB 175	2" x 2" x 4' wood post
No. 4:	Southwest Corner	S.W. Corner KOB 175	2" x 2" x 4' wood post

As erected on the ground, each corner monument is marked as described above by scribed metal tags.

The work of location consisted of making a claim map as provided in NRS 517.040. The tie from the claim block to a fixed point is depicted on the location map included with this filing.

The undersigned hereby affirms that there is no Social Security number contained in this document.

Dated this 1<sup>st</sup> day of February, 2012

SIGNATURE OF LOCATOR:

By:

H. H. Tonking, Agent

DOC # 0220019

02/24/2012

04:32 PM

**Official Record**

Recording requested By  
GOLDEN PICK LLC

Eureka County - NV

Mike Rebaleati - Recorder

Fee: \$22.50

Page 1 of 1

RPTT:

Recorded By: FES

Book- 529 Page- 0363

**CERTIFICATE OF LOCATION  
LODE MINING CLAIM**

**TO ALL WHOM IT MAY CONCERN:**

The undersigned hereby certifies that he has caused to be located the  
KOB 176 Lode Mining Claim in the following quarter sections(s):

<u>1/4</u>	<u>Section</u>	<u>Township</u>	<u>Range</u>	<u>Meridian</u>
SW	9	21 NORTH	50 EAST	MDB&M



In Eureka County, Nevada, on the 15th day of December, 2011.

**RECORDER'S STAMP**

Name and mailing address of locator is: Golden Pick LLC  
1545-1585 Meadow Wood Lane, Suite 3  
Reno, NV 89502

The Claim is approximately 1500 feet long and 600 feet wide, such that 1490 feet are claimed in a East direction and 10 feet in a West direction from the point of discovery (monument of location), at which the Notice of Location was posted, together with 300 feet on each side of the monument of location and center line of the Claim. The general course of the lode or vein is from the East to the West direction.

The number, location and markings on each corner monument are as follows:

<u>Corner</u>	<u>Location</u>	<u>Markings</u>	<u>Description</u>
No. 1:	Northwest Corner	N.W. Corner KOB 176	2" x 2" x 4' wood post
No. 2:	Northeast Corner	N.E. Corner KOB 176	2" x 2" x 4' wood post
No. 3:	Southeast Corner	S.E. Corner KOB 176	2" x 2" x 4' wood post
No. 4:	Southwest Corner	S.W. Corner KOB 176	2" x 2" x 4' wood post

As erected on the ground, each corner monument is marked as described above by scribed metal tags.

The work of location consisted of making a claim map as provided in NRS 517.040. The tie from the claim block to a fixed point is depicted on the location map included with this filing.

The undersigned hereby affirms that there is no Social Security number contained in this document.

Dated this 1<sup>st</sup> day of February, 2012

SIGNATURE OF LOCATOR:

By:

H. H. Tonking, Agent

REC NUSO-BLM 24-FEB-12 NMC 1067603

DOC # 0220020

02/24/2012

04:32 PM

**Official Record**Recording requested By  
GOLDEN PICK LLC

Eureka County - NV

Mike Rebaleati - Recorder

Fee: \$22.50

Page 1 of 1

RPTT:

Recorded By: FES

Book- 529 Page- 0364

**CERTIFICATE OF LOCATION  
LODE MINING CLAIM****TO ALL WHOM IT MAY CONCERN:**

The undersigned hereby certifies that he has caused to be located the  
KOB 177 Lode Mining Claim in the following quarter sections(s):

<u>1/4</u>	<u>Section</u>	<u>Township</u>	<u>Range</u>	<u>Meridian</u>
SE	8	21 NORTH	50 EAST	MDB&M
NE	17	21 NORTH	50 EAST	MDB&M
SW	9	21 NORTH	50 EAST	MDB&M
NW	16	21 NORTH	50 EAST	MDB&M

0220020

In Eureka County, Nevada, on the 15th day of December, 2011.

**RECORDER'S STAMP**

Name and mailing address of locator is: Golden Pick LLC  
1575 ~~1585~~ Meadow Wood Lane, Suite 3  
Reno, NV 89502

The Claim is approximately 1500 feet long and 600 feet wide, such that 10 feet are claimed in a East direction and 1490 feet in a West direction from the point of discovery (monument of location), at which the Notice of Location was posted, together with 300 feet on each side of the monument of location and center line of the Claim. The general course of the lode or vein is from the East to the West direction.

The number, location and markings on each corner monument are as follows:

<u>Corner</u>	<u>Location</u>	<u>Markings</u>	<u>Description</u>
No. 1:	Northwest Corner	N.W. Corner KOB 177	2" x 2" x 4' wood post
No. 2:	Northeast Corner	N.E. Corner KOB 177	2" x 2" x 4' wood post
No. 3:	Southeast Corner	S.E. Corner KOB 177	2" x 2" x 4' wood post
No. 4:	Southwest Corner	S.W. Corner KOB 177	2" x 2" x 4' wood post

As erected on the ground, each corner monument is marked as described above by scribed metal tags.

The work of location consisted of making a claim map as provided in NRS 517.040. The tie from the claim block to a fixed point is depicted on the location map included with this filing.

The undersigned hereby affirms that there is no Social Security number contained in this document.

Dated this 1<sup>st</sup> day of February, 2012

SIGNATURE OF LOCATOR:

By:   
H. H. Tonking, Agent



**Official Record**Recording requested By  
GOLDEN PICK LLC

Eureka County - NV

Mike Rebaleati - Recorder

Fee: \$22.50

Page 1 of 1

RPTT:

Recorded By FES

Book- 529 Page- 0365

**CERTIFICATE OF LOCATION  
LODE MINING CLAIM****TO ALL WHOM IT MAY CONCERN:**

The undersigned hereby certifies that he has caused to be located the  
KOB 178 Lode Mining Claim in the following quarter sections(s):

<u>1/4</u>	<u>Section</u>	<u>Township</u>	<u>Range</u>	<u>Meridian</u>
SW	9	21 NORTH	50 EAST	MDB&M
NW	16	21 NORTH	50 EAST	MDB&M



0220021

In Eureka County, Nevada, on the 15th day of December, 2011.

**RECORDER'S STAMP**

Name and mailing address of locator is: Golden Pick LLC  
1595 1585-Meadow Wood Lane, Suite 3  
Reno, NV 89502

The Claim is approximately 1500 feet long and 600 feet wide, such that 1490 feet are claimed in a East direction and 10 feet in a West direction from the point of discovery (monument of location), at which the Notice of Location was posted, together with 300 feet on each side of the monument of location and center line of the Claim. The general course of the lode or vein is from the East to the West direction.

The number, location and markings on each corner monument are as follows:

<u>Corner</u>	<u>Location</u>	<u>Markings</u>	<u>Description</u>
No. 1:	Northwest Corner	N.W. Corner KOB 178	2" x 2" x 4' wood post
No. 2:	Northeast Corner	N.E. Corner KOB 178	2" x 2" x 4' wood post
No. 3:	Southeast Corner	S.E. Corner KOB 178	2" x 2" x 4' wood post
No. 4:	Southwest Corner	S.W. Corner KOB 178	2" x 2" x 4' wood post

As erected on the ground, each corner monument is marked as described above by scribed metal tags.

The work of location consisted of making a claim map as provided in NRS 517.040. The tie from the claim block to a fixed point is depicted on the location map included with this filing.

The undersigned hereby affirms that there is no Social Security number contained in this document.

Dated this 1<sup>st</sup> day of February, 2012

SIGNATURE OF LOCATOR:

By:   
H. H. Tonking, Agent

DOC # 0220022

02/24/2012

04:32 PM

**Official Record**

Recording requested By  
GOLDEN PICK LLC

Eureka County - NV

Mike Rebaleati - Recorder

Fee: \$22.50

Page 1 of 1

RPTT:

Recorded By: FES

Book- 529 Page- 0366

**CERTIFICATE OF LOCATION  
LODE MINING CLAIM**

**TO ALL WHOM IT MAY CONCERN:**

The undersigned hereby certifies that he has caused to be located the  
KOB 179 Lode Mining Claim in the following quarter sections(s):

<u>1/4</u>	<u>Section</u>	<u>Township</u>	<u>Range</u>	<u>Meridian</u>
NE	17	21 NORTH	50 EAST	MDB&M
NW	16	21 NORTH	50 EAST	MDB&M



In Eureka County, Nevada, on the 15th day of December, 2011.

**RECORDER'S STAMP**

Name and mailing address of locator is: Golden Pick LLC  
~~1595~~ 1585 Meadow Wood Lane, Suite 3  
Reno, NV 89502

The Claim is approximately 1500 feet long and 600 feet wide, such that 10 feet are claimed in a East direction and 1490 feet in a West direction from the point of discovery (monument of location), at which the Notice of Location was posted, together with 300 feet on each side of the monument of location and center line of the Claim. The general course of the lode or vein is from the East to the West direction.

The number, location and markings on each corner monument are as follows:

<u>Corner</u>	<u>Location</u>	<u>Markings</u>	<u>Description</u>
No. 1:	Northwest Corner	N.W. Corner KOB 179	2" x 2" x 4' wood post
No. 2:	Northeast Corner	N.E. Corner KOB 179	2" x 2" x 4' wood post
No. 3:	Southeast Corner	S.E. Corner KOB 179	2" x 2" x 4' wood post
No. 4:	Southwest Corner	S.W. Corner KOB 179	2" x 2" x 4' wood post

As erected on the ground, each corner monument is marked as described above by scribed metal tags.

The work of location consisted of making a claim map as provided in NRS 517.040. The tie from the claim block to a fixed point is depicted on the location map included with this filing.

The undersigned hereby affirms that there is no Social Security number contained in this document.

Dated this 1<sup>st</sup> day of February, 2012

SIGNATURE OF LOCATOR:

By: H. H. Tonking, Agent

DOC # 0220023

02/24/2012

04:32 PM

**Official Record**Recording requested By  
GOLDEN PICK LLCEureka County - NV  
Mike Rebaleati - Recorder

Fee: \$22.50

Page 1 of 1

RPTT:

Recorded By: FES

Book- 529 Page- 0367

**CERTIFICATE OF LOCATION  
LODE MINING CLAIM****TO ALL WHOM IT MAY CONCERN:**

The undersigned hereby certifies that he has caused to be located the  
KOB 180 Lode Mining Claim in the following quarter sections(s):

<u>1/4</u>	<u>Section</u>	<u>Township</u>	<u>Range</u>	<u>Meridian</u>
NW	16	21 NORTH	50 EAST	MDB&M



0220023

In Eureka County, Nevada, on the 15th day of December, 2011.

**RECORDER'S STAMP**

Name and mailing address of locator is: Golden Pick LLC  
1545-1585 Meadow Wood Lane, Suite 3  
Reno, NV 89502

The Claim is approximately 1500 feet long and 600 feet wide, such that 1490 feet are claimed in a East direction and 10 feet in a West direction from the point of discovery (monument of location), at which the Notice of Location was posted, together with 300 feet on each side of the monument of location and center line of the Claim. The general course of the lode or vein is from the East to the West direction.

The number, location and markings on each corner monument are as follows:

<u>Corner</u>	<u>Location</u>	<u>Markings</u>	<u>Description</u>
No. 1:	Northwest Corner	N.W. Corner KOB 180	2" x 2" x 4' wood post
No. 2:	Northeast Corner	N.E. Corner KOB 180	2" x 2" x 4' wood post
No. 3:	Southeast Corner	S.E. Corner KOB 180	2" x 2" x 4' wood post
No. 4:	Southwest Corner	S.W. Corner KOB 180	2" x 2" x 4' wood post

As erected on the ground, each corner monument is marked as described above by scribed metal tags.

The work of location consisted of making a claim map as provided in NRS 517.040. The tie from the claim block to a fixed point is depicted on the location map included with this filing.

The undersigned hereby affirms that there is no Social Security number contained in this document.

Dated this 1<sup>st</sup> day of February, 2012

SIGNATURE OF LOCATOR:

By:

H. H. Tonking, Agent

DOC # 0220024

02/24/2012

04:32 PM

Official Record  
Recording requested By  
GOLDEN PICK LLC

Eureka County - NV

Mike Rebaleati - Recorder

Fee: \$22.50

Page 1 of 1

RPTT:

Recorded By: FES

Book- 529 Page- 0368

CERTIFICATE OF LOCATION  
LODE MINING CLAIM

## TO ALL WHOM IT MAY CONCERN:

The undersigned hereby certifies that he has caused to be located the  
KOB 181 Lode Mining Claim in the following quarter sections(s):



<u>1/4</u>	<u>Section</u>	<u>Township</u>	<u>Range</u>	<u>Meridian</u>
NE	17	21 NORTH	50 EAST	MDB&M
NW	16	21 NORTH	50 EAST	MDB&M

In Eureka County, Nevada, on the 15th day of December, 2011.

RECORDER'S STAMP

Name and mailing address of locator is: Golden Pick LLC  
1595 ~~1585~~ Meadow Wood Lane, Suite 3  
Reno, NV 89502

The Claim is approximately 1500 feet long and 600 feet wide, such that 10 feet are claimed in a East direction and 1490 feet in a West direction from the point of discovery (monument of location), at which the Notice of Location was posted, together with 300 feet on each side of the monument of location and center line of the Claim. The general course of the lode or vein is from the East to the West direction.

The number, location and markings on each corner monument are as follows:

<u>Corner</u>	<u>Location</u>	<u>Markings</u>	<u>Description</u>
No. 1:	Northwest Corner	N.W. Corner KOB 181	2" x 2" x 4' wood post
No. 2:	Northeast Corner	N.E. Corner KOB 181	2" x 2" x 4' wood post
No. 3:	Southeast Corner	S.E. Corner KOB 181	2" x 2" x 4' wood post
No. 4:	Southwest Corner	S.W. Corner KOB 181	2" x 2" x 4' wood post


As erected on the ground, each corner monument is marked as described above by scribed metal tags.

The work of location consisted of making a claim map as provided in NRS 517.040. The tie from the claim block to a fixed point is depicted on the location map included with this filing.

The undersigned hereby affirms that there is no Social Security number contained in this document.

Dated this 1<sup>st</sup> day of February, 2012

SIGNATURE OF LOCATOR:

By:   
H. H. Tonking, Agent

REC NUSO-BLM 24-FEB-12 NMC 1067608

DOC # 0220025

02/24/2012

04:32 PM

**Official Record**

Recording requested By  
GOLDEN PICK LLC

Eureka County - NV

Mike Rebaleati - Recorder

Fee: \$22.50

Page 1 of 1

RPTT:

Recorded By: FES

Book- 529 Page- 0369

**CERTIFICATE OF LOCATION  
LODE MINING CLAIM**

**TO ALL WHOM IT MAY CONCERN:**

The undersigned hereby certifies that he has caused to be located the  
KOB 182 Lode Mining Claim in the following quarter sections(s):

<u>1/4</u>	<u>Section</u>	<u>Township</u>	<u>Range</u>	<u>Meridian</u>
NW	16	21 NORTH	50 EAST	MDB&M



In Eureka County, Nevada, on the 15th day of December, 2011.

**RECORDER'S STAMP**

Name and mailing address of locator is: Golden Pick LLC  
1515 1585 Meadow Wood Lane, Suite 3  
Reno, NV 89502

The Claim is approximately 1500 feet long and 600 feet wide, such that 1490 feet are claimed in a East direction and 10 feet in a West direction from the point of discovery (monument of location), at which the Notice of Location was posted, together with 300 feet on each side of the monument of location and center line of the Claim. The general course of the lode or vein is from the East to the West direction.

The number, location and markings on each corner monument are as follows:

<u>Corner</u>	<u>Location</u>	<u>Markings</u>	<u>Description</u>
No. 1:	Northwest Corner	N.W. Corner KOB 182	2" x 2" x 4' wood post
No. 2:	Northeast Corner	N.E. Corner KOB 182	2" x 2" x 4' wood post
No. 3:	Southeast Corner	S.E. Corner KOB 182	2" x 2" x 4' wood post
No. 4:	Southwest Corner	S.W. Corner KOB 182	2" x 2" x 4' wood post


As erected on the ground, each corner monument is marked as described above by scribed metal tags.

The work of location consisted of making a claim map as provided in NRS 517.040. The tie from the claim block to a fixed point is depicted on the location map included with this filing.

The undersigned hereby affirms that there is no Social Security number contained in this document.

Dated this 1<sup>st</sup> day of February, 2012

SIGNATURE OF LOCATOR:

By:   
H. H. Tonking, Agent

DOC # 0220026

02/24/2012

04:32 PM

**Official Record**Recording requested By  
GOLDEN PICK LLC

Eureka County - NV

Mike Rebaleati - Recorder

Fee: \$22.50

Page 1 of 1

RPTT:

Recorded By: FES

Book- 529 Page- 0370

**CERTIFICATE OF LOCATION  
LODE MINING CLAIM****TO ALL WHOM IT MAY CONCERN:**

The undersigned hereby certifies that he has caused to be located the  
KOB 183 Lode Mining Claim in the following quarter sections(s):

<u>1/4</u>	<u>Section</u>	<u>Township</u>	<u>Range</u>	<u>Meridian</u>
NE	17	21 NORTH	50 EAST	MDB&M
NW	16	21 NORTH	50 EAST	MDB&M



In Eureka County, Nevada, on the 15th day of December, 2011.

**RECORDER'S STAMP**

Name and mailing address of locator is: Golden Pick LLC  
1515-1585 Meadow Wood Lane, Suite 3  
Reno, NV 89502

The Claim is approximately 1500 feet long and 600 feet wide, such that 10 feet are claimed in a East direction and 1490 feet in a West direction from the point of discovery (monument of location), at which the Notice of Location was posted, together with 300 feet on each side of the monument of location and center line of the Claim. The general course of the lode or vein is from the East to the West direction.

The number, location and markings on each corner monument are as follows:

<u>Corner</u>	<u>Location</u>	<u>Markings</u>	<u>Description</u>
No. 1:	Northwest Corner	N.W. Corner KOB 183	2" x 2" x 4' wood post
No. 2:	Northeast Corner	N.E. Corner KOB 183	2" x 2" x 4' wood post
No. 3:	Southeast Corner	S.E. Corner KOB 183	2" x 2" x 4' wood post
No. 4:	Southwest Corner	S.W. Corner KOB 183	2" x 2" x 4' wood post


As erected on the ground, each corner monument is marked as described above by scribed metal tags.

The work of location consisted of making a claim map as provided in NRS 517.040. The tie from the claim block to a fixed point is depicted on the location map included with this filing.

The undersigned hereby affirms that there is no Social Security number contained in this document.

Dated this 1<sup>st</sup> day of February, 2012

SIGNATURE OF LOCATOR:

By:   
H. H. Tonking, Agent

## Official Record

Recording requested By  
GOLDEN PICK LLC

Eureka County - NV

Mike Rebaleati - Recorder

Fee: \$22.50

Page 1 of 1

RPTT:

Recorded By: FES

Book- 529 Page- 0371

CERTIFICATE OF LOCATION  
LODE MINING CLAIM

## TO ALL WHOM IT MAY CONCERN:

The undersigned hereby certifies that he has caused to be located the  
KOB 184 Lode Mining Claim in the following quarter sections(s):

<u>1/4</u>	<u>Section</u>	<u>Township</u>	<u>Range</u>	<u>Meridian</u>
NW	16	21 NORTH	50 EAST	MDB&M



0220027

In Eureka County, Nevada, on the 15th day of December, 2011.

## RECORDER'S STAMP

Name and mailing address of locator is: Golden Pick LLC  
1595 4585-Meadow Wood Lane, Suite 3  
Reno, NV 89502

The Claim is approximately 1500 feet long and 600 feet wide, such that 1490 feet are claimed in a East direction and 10 feet in a West direction from the point of discovery (monument of location), at which the Notice of Location was posted, together with 300 feet on each side of the monument of location and center line of the Claim. The general course of the lode or vein is from the East to the West direction.

The number, location and markings on each corner monument are as follows:

<u>Corner</u>	<u>Location</u>	<u>Markings</u>	<u>Description</u>
No. 1:	Northwest Corner	N.W. Corner KOB 184	2" x 2" x 4' wood post
No. 2:	Northeast Corner	N.E. Corner KOB 184	2" x 2" x 4' wood post
No. 3:	Southeast Corner	S.E. Corner KOB 184	2" x 2" x 4' wood post
No. 4:	Southwest Corner	S.W. Corner KOB 184	2" x 2" x 4' wood post

As erected on the ground, each corner monument is marked as described above by scribed metal tags.

The work of location consisted of making a claim map as provided in NRS 517.040. The tie from the claim block to a fixed point is depicted on the location map included with this filing.

The undersigned hereby affirms that there is no Social Security number contained in this document.

Dated this 1<sup>st</sup> day of February, 2012

SIGNATURE OF LOCATOR:

By:

H. H. Tonking, Agent



## Official Record

Recording requested By  
GOLDEN PICK LLC

Eureka County - NV

Mike Rebaleati - Recorder

Fee: \$22.50

Page 1 of 1

RPTT:

Recorded By: FES

Book- 529 Page- 0372

CERTIFICATE OF LOCATION  
LODE MINING CLAIM

## TO ALL WHOM IT MAY CONCERN:

The undersigned hereby certifies that he has caused to be located the  
KOB 185 Lode Mining Claim in the following quarter sections(s):

<u>1/4</u>	<u>Section</u>	<u>Township</u>	<u>Range</u>	<u>Meridian</u>
NE	17	21 NORTH	50 EAST	MDB&M
NW	16	21 NORTH	50 EAST	MDB&M



0220028

In Eureka County, Nevada, on the 15th day of December, 2011.

## RECORDER'S STAMP

Name and mailing address of locator is: Golden Pick LLC  
1545 1585-Meadow Wood Lane, Suite 3  
Reno, NV 89502

The Claim is approximately 1500 feet long and 600 feet wide, such that 10 feet are claimed in a East direction and 1490 feet in a West direction from the point of discovery (monument of location), at which the Notice of Location was posted, together with 300 feet on each side of the monument of location and center line of the Claim. The general course of the lode or vein is from the East to the West direction.

The number, location and markings on each corner monument are as follows:

<u>Corner</u>	<u>Location</u>	<u>Markings</u>	<u>Description</u>
No. 1:	Northwest Corner	N.W. Corner KOB 185	2" x 2" x 4' wood post
No. 2:	Northeast Corner	N.E. Corner KOB 185	2" x 2" x 4' wood post
No. 3:	Southeast Corner	S.E. Corner KOB 185	2" x 2" x 4' wood post
No. 4:	Southwest Corner	S.W. Corner KOB 185	2" x 2" x 4' wood post

As erected on the ground, each corner monument is marked as described above by scribed metal tags.

The work of location consisted of making a claim map as provided in NRS 517.040. The tie from the claim block to a fixed point is depicted on the location map included with this filing.

The undersigned hereby affirms that there is no Social Security number contained in this document.

Dated this 1<sup>st</sup> day of February, 2012

SIGNATURE OF LOCATOR:

By:

H. H. Tonking, Agent

**Official Record**Recording requested By  
GOLDEN PICK LLC

Eureka County - NV

Mike Rebaleati - Recorder

Fee: \$22.50

Page 1 of 1

RPTT:

Recorded By: FES

Book- 529 Page- 0373



0220029

**CERTIFICATE OF LOCATION  
LODE MINING CLAIM****TO ALL WHOM IT MAY CONCERN:**

The undersigned hereby certifies that he has caused to be located the  
KOB 186 Lode Mining Claim in the following quarter sections(s):

<u>1/4</u>	<u>Section</u>	<u>Township</u>	<u>Range</u>	<u>Meridian</u>
NW	16	21 NORTH	50 EAST	MDB&M

In Eureka County, Nevada, on the 15th day of December, 2011.

**RECORDER'S STAMP**

Name and mailing address of locator is: Golden Pick LLC  
1595 1585 Meadow Wood Lane, Suite 3  
Reno, NV 89502

The Claim is approximately 1500 feet long and 600 feet wide, such that 1490 feet are claimed in a East direction and 10 feet in a West direction from the point of discovery (monument of location), at which the Notice of Location was posted, together with 300 feet on each side of the monument of location and center line of the Claim. The general course of the lode or vein is from the East to the West direction.

The number, location and markings on each corner monument are as follows:

<u>Corner</u>	<u>Location</u>	<u>Markings</u>	<u>Description</u>
No. 1:	Northwest Corner	N.W. Corner KOB 186	2" x 2" x 4' wood post
No. 2:	Northeast Corner	N.E. Corner KOB 186	2" x 2" x 4' wood post
No. 3:	Southeast Corner	S.E. Corner KOB 186	2" x 2" x 4' wood post
No. 4:	Southwest Corner	S.W. Corner KOB 186	2" x 2" x 4' wood post


As erected on the ground, each corner monument is marked as described above by scribed metal tags.

The work of location consisted of making a claim map as provided in NRS 517.040. The tie from the claim block to a fixed point is depicted on the location map included with this filing.

The undersigned hereby affirms that there is no Social Security number contained in this document.

Dated this 1<sup>st</sup> day of February, 2012

SIGNATURE OF LOCATOR:

By:   
H. H. Tonking, Agent

**Official Record**Recording requested By  
GOLDEN PICK LLCEureka County - NV  
Mike Rebaleati - Recorder

Fee: \$22.50

Page 1 of 1

RPTT:

Recorded By: FES

Book- 529 Page- 0374

**CERTIFICATE OF LOCATION  
LODE MINING CLAIM****TO ALL WHOM IT MAY CONCERN:**

The undersigned hereby certifies that he has caused to be located the  
KOB 187 Lode Mining Claim in the following quarter sections(s):



<u>1/4</u>	<u>Section</u>	<u>Township</u>	<u>Range</u>	<u>Meridian</u>
NE	17	21 NORTH	50 EAST	MDB&M
SE	17	21 NORTH	50 EAST	MDB&M
NW	16	21 NORTH	50 EAST	MDB&M
SW	16	21 NORTH	50 EAST	MDB&M

In Eureka County, Nevada, on the 15th day of December, 2011.

**RECORDER'S STAMP**

Name and mailing address of locator is: Golden Pick LLC  
1545 ~~1585~~ Meadow Wood Lane, Suite 3  
Reno, NV 89502

The Claim is approximately 1500 feet long and 600 feet wide, such that 10 feet are claimed in a East direction and 1490 feet in a West direction from the point of discovery (monument of location), at which the Notice of Location was posted, together with 300 feet on each side of the monument of location and center line of the Claim. The general course of the lode or vein is from the East to the West direction.

The number, location and markings on each corner monument are as follows:

<u>Corner</u>	<u>Location</u>	<u>Markings</u>	<u>Description</u>
No. 1:	Northwest Corner	N.W. Corner KOB 187	2" x 2" x 4' wood post
No. 2:	Northeast Corner	N.E. Corner KOB 187	2" x 2" x 4' wood post
No. 3:	Southeast Corner	S.E. Corner KOB 187	2" x 2" x 4' wood post
No. 4:	Southwest Corner	S.W. Corner KOB 187	2" x 2" x 4' wood post

As erected on the ground, each corner monument is marked as described above by scribed metal tags.

The work of location consisted of making a claim map as provided in NRS 517.040. The tie from the claim block to a fixed point is depicted on the location map included with this filing.

The undersigned hereby affirms that there is no Social Security number contained in this document.

Dated this 1<sup>st</sup> day of February, 2012

SIGNATURE OF LOCATOR:

By: H. H. Tonking  
H. H. Tonking, Agent

DOC # 0220031

02/24/2012

04:32 PM

**Official Record**Recording requested By  
GOLDEN PICK LLC

Eureka County - NV

Mike Rebaleati - Recorder

Fee: \$22.50

Page 1 of 1

RPTT:

Recorded By: FES

Book- 529 Page- 0375

**CERTIFICATE OF LOCATION  
LODE MINING CLAIM****TO ALL WHOM IT MAY CONCERN:**

The undersigned hereby certifies that he has caused to be located the  
KOB 188 Lode Mining Claim in the following quarter sections(s):

<u>1/4</u>	<u>Section</u>	<u>Township</u>	<u>Range</u>	<u>Meridian</u>
NW	16	21 NORTH	50 EAST	MDB&M
SW	16	21 NORTH	50 EAST	MDB&M



0220031

In Eureka County, Nevada, on the 15th day of December, 2011.

**RECORDER'S STAMP**

Name and mailing address of locator is: Golden Pick LLC  
1545 ~~1585~~ Meadow Wood Lane, Suite 3  
Reno, NV 89502

The Claim is approximately 1500 feet long and 600 feet wide, such that 1490 feet are claimed in a East direction and 10 feet in a West direction from the point of discovery (monument of location), at which the Notice of Location was posted, together with 300 feet on each side of the monument of location and center line of the Claim. The general course of the lode or vein is from the East to the West direction.

The number, location and markings on each corner monument are as follows:

<u>Corner</u>	<u>Location</u>	<u>Markings</u>	<u>Description</u>
No. 1:	Northwest Corner	N.W. Corner KOB 188	2" x 2" x 4' wood post
No. 2:	Northeast Corner	N.E. Corner KOB 188	2" x 2" x 4' wood post
No. 3:	Southeast Corner	S.E. Corner KOB 188	2" x 2" x 4' wood post
No. 4:	Southwest Corner	S.W. Corner KOB 188	2" x 2" x 4' wood post

As erected on the ground, each corner monument is marked as described above by scribed metal tags.

The work of location consisted of making a claim map as provided in NRS 517.040. The tie from the claim block to a fixed point is depicted on the location map included with this filing.

The undersigned hereby affirms that there is no Social Security number contained in this document.

Dated this 1<sup>st</sup> day of February, 2012

SIGNATURE OF LOCATOR:

By: H. H. Tonking  
H. H. Tonking, Agent

REC NUSO-BLM 24-FEB-12 NMC 1067615

DOC # 0220032

02/24/2012

04:32 PM

**Official Record**Recording requested By  
GOLDEN PICK LLC

Eureka County - NV

Mike Rebaleati - Recorder

Fee: \$22.50

Page 1 of 1

RPTT:

Recorded By: FES

Book- 529 Page- 0376

**CERTIFICATE OF LOCATION  
LODE MINING CLAIM****TO ALL WHOM IT MAY CONCERN:**

The undersigned hereby certifies that he has caused to be located the  
KOB 189 Lode Mining Claim in the following quarter sections(s):

<u>1/4</u>	<u>Section</u>	<u>Township</u>	<u>Range</u>	<u>Meridian</u>
SE	17	21 NORTH	50 EAST	MDB&M
SW	16	21 NORTH	50 EAST	MDB&M



0220032

In Eureka County, Nevada, on the 15th day of December, 2011.

**RECORDER'S STAMP**

Name and mailing address of locator is: Golden Pick LLC  
1545 ~~1585~~ Meadow Wood Lane, Suite 3  
Reno, NV 89502

The Claim is approximately 1500 feet long and 600 feet wide, such that 10 feet are claimed in a East direction and 1490 feet in a West direction from the point of discovery (monument of location), at which the Notice of Location was posted, together with 300 feet on each side of the monument of location and center line of the Claim. The general course of the lode or vein is from the East to the West direction.

The number, location and markings on each corner monument are as follows:

<u>Corner</u>	<u>Location</u>	<u>Markings</u>	<u>Description</u>
No. 1:	Northwest Corner	N.W. Corner KOB 189	2" x 2" x 4' wood post
No. 2:	Northeast Corner	N.E. Corner KOB 189	2" x 2" x 4' wood post
No. 3:	Southeast Corner	S.E. Corner KOB 189	2" x 2" x 4' wood post
No. 4:	Southwest Corner	S.W. Corner KOB 189	2" x 2" x 4' wood post

As erected on the ground, each corner monument is marked as described above by scribed metal tags.

The work of location consisted of making a claim map as provided in NRS 517.040. The tie from the claim block to a fixed point is depicted on the location map included with this filing.

The undersigned hereby affirms that there is no Social Security number contained in this document.

Dated this 1<sup>st</sup> day of February, 2012

SIGNATURE OF LOCATOR:

By: H. H. Tonking  
H. H. Tonking, Agent

DOC # 0220033

02/24/2012

04:32 PM

**Official Record**Recording requested By  
GOLDEN PICK LLC

Eureka County - NV

Mike Rebaleati - Recorder

Fee: \$22.50

Page 1 of 1

RPTT:

Recorded By: FES

Book- 529 Page- 0377



0220033

**CERTIFICATE OF LOCATION  
LODE MINING CLAIM****TO ALL WHOM IT MAY CONCERN:**

The undersigned hereby certifies that he has caused to be located the  
KOB 190 Lode Mining Claim in the following quarter sections(s):

<u>1/4</u>	<u>Section</u>	<u>Township</u>	<u>Range</u>	<u>Meridian</u>
SW	16	21 NORTH	50 EAST	MDB&M

In Eureka County, Nevada, on the 15th day of December, 2011.

**RECORDER'S STAMP**

Name and mailing address of locator is: Golden Pick LLC  
1595 1585-Meadow Wood Lane, Suite 3  
Reno, NV 89502

The Claim is approximately 1500 feet long and 600 feet wide, such that 1490 feet are claimed in a East direction and 10 feet in a West direction from the point of discovery (monument of location), at which the Notice of Location was posted, together with 300 feet on each side of the monument of location and center line of the Claim. The general course of the lode or vein is from the East to the West direction.

The number, location and markings on each corner monument are as follows:

<u>Corner</u>	<u>Location</u>	<u>Markings</u>	<u>Description</u>
No. 1:	Northwest Corner	N.W. Corner KOB 190	2" x 2" x 4' wood post
No. 2:	Northeast Corner	N.E. Corner KOB 190	2" x 2" x 4' wood post
No. 3:	Southeast Corner	S.E. Corner KOB 190	2" x 2" x 4' wood post
No. 4:	Southwest Corner	S.W. Corner KOB 190	2" x 2" x 4' wood post


As erected on the ground, each corner monument is marked as described above by scribed metal tags.

The work of location consisted of making a claim map as provided in NRS 517.040. The tie from the claim block to a fixed point is depicted on the location map included with this filing.

The undersigned hereby affirms that there is no Social Security number contained in this document.

Dated this 1<sup>st</sup> day of February, 2012

SIGNATURE OF LOCATOR:

By:   
H. H. Tonking, Agent

DOC # 0220034

02/24/2012

04:32 PM

**Official Record**Recording requested By  
GOLDEN PICK LLC

Eureka County - NV

Mike Rebaleati - Recorder

Fee: \$22.50

Page 1 of 1

RPTT:

Recorded By: FES

Book- 529 Page- 0378

**CERTIFICATE OF LOCATION  
LODE MINING CLAIM****TO ALL WHOM IT MAY CONCERN:**

The undersigned hereby certifies that he has caused to be located the  
KOB 191 Lode Mining Claim in the following quarter sections(s):

<u>1/4</u>	<u>Section</u>	<u>Township</u>	<u>Range</u>	<u>Meridian</u>
SE	17	21 NORTH	50 EAST	MDB&M
SW	16	21 NORTH	50 EAST	MDB&M



In Eureka County, Nevada, on the 15th day of December, 2011.

**RECORDER'S STAMP**

Name and mailing address of locator is: Golden Pick LLC  
1545 ~~1585~~ Meadow Wood Lane, Suite 3  
Reno, NV 89502

The Claim is approximately 1500 feet long and 600 feet wide, such that 10 feet are claimed in a East direction and 1490 feet in a West direction from the point of discovery (monument of location), at which the Notice of Location was posted, together with 300 feet on each side of the monument of location and center line of the Claim. The general course of the lode or vein is from the East to the West direction.

The number, location and markings on each corner monument are as follows:

<u>Corner</u>	<u>Location</u>	<u>Markings</u>	<u>Description</u>
No. 1:	Northwest Corner	N.W. Corner KOB 191	2" x 2" x 4' wood post
No. 2:	Northeast Corner	N.E. Corner KOB 191	2" x 2" x 4' wood post
No. 3:	Southeast Corner	S.E. Corner KOB 191	2" x 2" x 4' wood post
No. 4:	Southwest Corner	S.W. Corner KOB 191	2" x 2" x 4' wood post

As erected on the ground, each corner monument is marked as described above by scribed metal tags.

The work of location consisted of making a claim map as provided in NRS 517.040. The tie from the claim block to a fixed point is depicted on the location map included with this filing.

The undersigned hereby affirms that there is no Social Security number contained in this document.

Dated this 1<sup>st</sup> day of February, 2012

SIGNATURE OF LOCATOR:

By: \_\_\_\_\_

H. H. Tonking, Agent



DOC # 0220035

02/24/2012

04:32 PM

**Official Record**Recording requested By  
GOLDEN PICK LLC

Eureka County - NV

Mike Rebaleati - Recorder

Fee: \$22.50

Page 1 of 1

RPTT:

Recorded By: FES

Book- 529 Page- 0379

**CERTIFICATE OF LOCATION  
LODE MINING CLAIM****TO ALL WHOM IT MAY CONCERN:**

The undersigned hereby certifies that he has caused to be located the  
KOB 192 Lode Mining Claim in the following quarter sections(s):

<u>1/4</u>	<u>Section</u>	<u>Township</u>	<u>Range</u>	<u>Meridian</u>
SW	16	21 NORTH	50 EAST	MDB&M



0220035

In Eureka County, Nevada, on the 15th day of December, 2011.

**RECORDER'S STAMP**

Name and mailing address of locator is: Golden Pick LLC  
1515 1585 Meadow Wood Lane, Suite 3  
Reno, NV 89502

The Claim is approximately 1500 feet long and 600 feet wide, such that 1490 feet are claimed in a East direction and 10 feet in a West direction from the point of discovery (monument of location), at which the Notice of Location was posted, together with 300 feet on each side of the monument of location and center line of the Claim. The general course of the lode or vein is from the East to the West direction.

The number, location and markings on each corner monument are as follows:

<u>Corner</u>	<u>Location</u>	<u>Markings</u>	<u>Description</u>
No. 1:	Northwest Corner	N.W. Corner KOB 192	2" x 2" x 4' wood post
No. 2:	Northeast Corner	N.E. Corner KOB 192	2" x 2" x 4' wood post
No. 3:	Southeast Corner	S.E. Corner KOB 192	2" x 2" x 4' wood post
No. 4:	Southwest Corner	S.W. Corner KOB 192	2" x 2" x 4' wood post

As erected on the ground, each corner monument is marked as described above by scribed metal tags.

The work of location consisted of making a claim map as provided in NRS 517.040. The tie from the claim block to a fixed point is depicted on the location map included with this filing.

The undersigned hereby affirms that there is no Social Security number contained in this document.

Dated this 1<sup>st</sup> day of February, 2012

SIGNATURE OF LOCATOR:

By: H. H. Tonking  
H. H. Tonking, Agent

REC NUSO-BLM 24-FEB-12 NMC 1067619

**Official Record**Recording requested By  
GOLDEN PICK LLC

Eureka County - NV

Mike Rebaleati - Recorder

Fee: \$22.50

Page 1 of 1

RPTT:

Recorded By FES

Book- 529 Page- 0380

**CERTIFICATE OF LOCATION  
LODE MINING CLAIM****TO ALL WHOM IT MAY CONCERN:**

The undersigned hereby certifies that he has caused to be located the  
KOB 193 Lode Mining Claim in the following quarter sections(s):

<u>1/4</u>	<u>Section</u>	<u>Township</u>	<u>Range</u>	<u>Meridian</u>
SE	17	21 NORTH	50 EAST	MDB&M
SW	16	21 NORTH	50 EAST	MDB&M



0220036

In Eureka County, Nevada, on the 15th day of December, 2011.

**RECORDER'S STAMP**

Name and mailing address of locator is: Golden Pick LLC  
1595-1585 Meadow Wood Lane, Suite 3  
Reno, NV 89502

The Claim is approximately 1500 feet long and 600 feet wide, such that 10 feet are claimed in a East direction and 1490 feet in a West direction from the point of discovery (monument of location), at which the Notice of Location was posted, together with 300 feet on each side of the monument of location and center line of the Claim. The general course of the lode or vein is from the East to the West direction.

The number, location and markings on each corner monument are as follows:

<u>Corner</u>	<u>Location</u>	<u>Markings</u>	<u>Description</u>
No. 1:	Northwest Corner	N.W. Corner KOB 193	2" x 2" x 4' wood post
No. 2:	Northeast Corner	N.E. Corner KOB 193	2" x 2" x 4' wood post
No. 3:	Southeast Corner	S.E. Corner KOB 193	2" x 2" x 4' wood post
No. 4:	Southwest Corner	S.W. Corner KOB 193	2" x 2" x 4' wood post

As erected on the ground, each corner monument is marked as described above by scribed metal tags.

The work of location consisted of making a claim map as provided in NRS 517.040. The tie from the claim block to a fixed point is depicted on the location map included with this filing.

The undersigned hereby affirms that there is no Social Security number contained in this document.

Dated this 1<sup>st</sup> day of February, 2012

SIGNATURE OF LOCATOR:

By: H. H. Tonking  
H. H. Tonking, Agent

DOC # 0220037

02/24/2012

04:32 PM

**Official Record**Recording requested By  
GOLDEN PICK LLC

Eureka County - NV

Mike Rebaleati - Recorder

Fee: \$22.50

Page 1 of 1

RPTT:

Recorded By: FES

Book- 529 Page- 0381

**CERTIFICATE OF LOCATION  
LODE MINING CLAIM****TO ALL WHOM IT MAY CONCERN:**

The undersigned hereby certifies that he has caused to be located the  
KOB 194 Lode Mining Claim in the following quarter sections(s):

<u>1/4</u>	<u>Section</u>	<u>Township</u>	<u>Range</u>	<u>Meridian</u>
SW	16	21 NORTH	50 EAST	MDB&M



In Eureka County, Nevada, on the 15th day of December, 2011.

**RECORDER'S STAMP**

Name and mailing address of locator is: Golden Pick LLC  
1515 1585 Meadow Wood Lane, Suite 3  
Reno, NV 89502

The Claim is approximately 1500 feet long and 600 feet wide, such that 1490 feet are claimed in a East direction and 10 feet in a West direction from the point of discovery (monument of location), at which the Notice of Location was posted, together with 300 feet on each side of the monument of location and center line of the Claim. The general course of the lode or vein is from the East to the West direction.

The number, location and markings on each corner monument are as follows:

<u>Corner</u>	<u>Location</u>	<u>Markings</u>	<u>Description</u>
No. 1:	Northwest Corner	N.W. Corner KOB 194	2" x 2" x 4' wood post
No. 2:	Northeast Corner	N.E. Corner KOB 194	2" x 2" x 4' wood post
No. 3:	Southeast Corner	S.E. Corner KOB 194	2" x 2" x 4' wood post
No. 4:	Southwest Corner	S.W. Corner KOB 194	2" x 2" x 4' wood post

As erected on the ground, each corner monument is marked as described above by scribed metal tags.

The work of location consisted of making a claim map as provided in NRS 517.040. The tie from the claim block to a fixed point is depicted on the location map included with this filing.

The undersigned hereby affirms that there is no Social Security number contained in this document.

Dated this 1<sup>st</sup> day of February, 2012

SIGNATURE OF LOCATOR:

By: H. H. Tonking  
H. H. Tonking, Agent

REC NUS0-BLM 24-FEB-12 NMC 1067621

DOC # 0220038

02/24/2012

04:32 PM

**Official Record**Recording requested By  
GOLDEN PICK LLC

Eureka County - NV

Mike Rebaleati - Recorder

Fee: \$22.50

Page 1 of 1

RPTT:

Recorded By: FES

Book- 529 Page- 0382



0220038

**CERTIFICATE OF LOCATION  
LODE MINING CLAIM**

**TO ALL WHOM IT MAY CONCERN:**

The undersigned hereby certifies that he has caused to be located the  
KOB 195 Lode Mining Claim in the following quarter sections(s):

<u>1/4</u>	<u>Section</u>	<u>Township</u>	<u>Range</u>	<u>Meridian</u>
SE	17	21 NORTH	50 EAST	MDB&M
SW	16	21 NORTH	50 EAST	MDB&M
NE	20	21 NORTH	50 EAST	MDB&M
NW	21	21 NORTH	50 EAST	MDB&M

In Eureka County, Nevada, on the 15th day of December, 2011.

**RECORDER'S STAMP**

Name and mailing address of locator is: Golden Pick LLC  
1595 1585-Meadow Wood Lane, Suite 3  
Reno, NV 89502

The Claim is approximately 1500 feet long and 600 feet wide, such that 10 feet are claimed in a East direction and 1490 feet in a West direction from the point of discovery (monument of location), at which the Notice of Location was posted, together with 300 feet on each side of the monument of location and center line of the Claim. The general course of the lode or vein is from the East to the West direction.

The number, location and markings on each corner monument are as follows:

<u>Corner</u>	<u>Location</u>	<u>Markings</u>	<u>Description</u>
No. 1:	Northwest Corner	N.W. Corner KOB 195	2" x 2" x 4' wood post
No. 2:	Northeast Corner	N.E. Corner KOB 195	2" x 2" x 4' wood post
No. 3:	Southeast Corner	S.E. Corner KOB 195	2" x 2" x 4' wood post
No. 4:	Southwest Corner	S.W. Corner KOB 195	2" x 2" x 4' wood post

As erected on the ground, each corner monument is marked as described above by scribed metal tags.

The work of location consisted of making a claim map as provided in NRS 517.040. The tie from the claim block to a fixed point is depicted on the location map included with this filing.

The undersigned hereby affirms that there is no Social Security number contained in this document.

Dated this 1<sup>st</sup> day of February, 2012

SIGNATURE OF LOCATOR:

By: H. H. Tonking  
H. H. Tonking, Agent

DOC # 0220039

02/24/2012

04:32 PM

**Official Record**Recording requested By  
GOLDEN PICK LLC

Eureka County - NV

Mike Rebaleati - Recorder

Fee: \$22.50

Page 1 of 1

RPTT:

Recorded By: FES

Book- 529 Page- 0383

**CERTIFICATE OF LOCATION  
LODE MINING CLAIM****TO ALL WHOM IT MAY CONCERN:**

The undersigned hereby certifies that he has caused to be located the  
KOB 196 Lode Mining Claim in the following quarter sections(s):

<u>1/4</u>	<u>Section</u>	<u>Township</u>	<u>Range</u>	<u>Meridian</u>
SW	16	21 NORTH	50 EAST	MDB&M
NW	21	21 NORTH	50 EAST	MDB&M

In Eureka County, Nevada, on the 15th day of December, 2011.

**RECORDER'S STAMP**

Name and mailing address of locator is: Golden Pick LLC  
1545 ~~1585~~ Meadow Wood Lane, Suite 3  
Reno, NV 89502

The Claim is approximately 1500 feet long and 600 feet wide, such that 1490 feet are claimed in a East direction and 10 feet in a West direction from the point of discovery (monument of location), at which the Notice of Location was posted, together with 300 feet on each side of the monument of location and center line of the Claim. The general course of the lode or vein is from the East to the West direction.

The number, location and markings on each corner monument are as follows:

<u>Corner</u>	<u>Location</u>	<u>Markings</u>	<u>Description</u>
No. 1:	Northwest Corner	N.W. Corner KOB 196	2" x 2" x 4' wood post
No. 2:	Northeast Corner	N.E. Corner KOB 196	2" x 2" x 4' wood post
No. 3:	Southeast Corner	S.E. Corner KOB 196	2" x 2" x 4' wood post
No. 4:	Southwest Corner	S.W. Corner KOB 196	2" x 2" x 4' wood post


As erected on the ground, each corner monument is marked as described above by scribed metal tags.

The work of location consisted of making a claim map as provided in NRS 517.040. The tie from the claim block to a fixed point is depicted on the location map included with this filing.

The undersigned hereby affirms that there is no Social Security number contained in this document.

Dated this 1<sup>st</sup> day of February, 2012

SIGNATURE OF LOCATOR:

By:   
H.H. Tonking, Agent

DOC # 0220040

02/24/2012

04:32 PM

**Official Record**Recording requested By  
GOLDEN PICK LLC

Eureka County - NV

Mike Rebaleati - Recorder

Fee: \$22.50

Page 1 of 1

RPTT:

Recorded By: FES

Book- 529 Page- 0384

**CERTIFICATE OF LOCATION  
LODE MINING CLAIM****TO ALL WHOM IT MAY CONCERN:**

The undersigned hereby certifies that he has caused to be located the  
KOB 207 Lode Mining Claim in the following quarter sections(s):

<u>1/4</u>	<u>Section</u>	<u>Township</u>	<u>Range</u>	<u>Meridian</u>
SW	5	21 NORTH	50 EAST	MDB&M
SE	5	21 NORTH	50 EAST	MDB&M



In Eureka County, Nevada, on the 16th day of December, 2011.

**RECORDER'S STAMP**

Name and mailing address of locator is: Golden Pick LLC  
~~1515~~ 1585 Meadow Wood Lane, Suite 3  
 Reno, NV 89502

The Claim is approximately 1500 feet long and 600 feet wide, such that 10 feet are claimed in a East direction and 1490 feet in a West direction from the point of discovery (monument of location), at which the Notice of Location was posted, together with 300 feet on each side of the monument of location and center line of the Claim. The general course of the lode or vein is from the East to the West direction.

The number, location and markings on each corner monument are as follows:

<u>Corner</u>	<u>Location</u>	<u>Markings</u>	<u>Description</u>
No. 1:	Northwest Corner	N.W. Corner KOB 207	2" x 2" x 4' wood post
No. 2:	Northeast Corner	N.E. Corner KOB 207	2" x 2" x 4' wood post
No. 3:	Southeast Corner	S.E. Corner KOB 207	2" x 2" x 4' wood post
No. 4:	Southwest Corner	S.W. Corner KOB 207	2" x 2" x 4' wood post

As erected on the ground, each corner monument is marked as described above by scribed metal tags.

The work of location consisted of making a claim map as provided in NRS 517.040. The tie from the claim block to a fixed point is depicted on the location map included with this filing.

The undersigned hereby affirms that there is no Social Security number contained in this document.

Dated this 1<sup>st</sup> day of February, 2012

SIGNATURE OF LOCATOR:

By: H.H. Tonking  
 H.H. Tonking, Agent

REC NVSO-BLM 24-FEB-12 NMC 1067624

DOC # 0220041

02/24/2012

04:32 PM

**Official Record**Recording requested By  
GOLDEN PICK LLCEureka County - NV  
Mike Rebaleati - Recorder

Fee: \$22.50

Page 1 of 1

RPTT:

Recorded By: FES

Book- 529 Page- 0385

**CERTIFICATE OF LOCATION  
LODE MINING CLAIM****TO ALL WHOM IT MAY CONCERN:**

The undersigned hereby certifies that he has caused to be located the  
KOB 208 Lode Mining Claim in the following quarter sections(s):

<u>1/4</u>	<u>Section</u>	<u>Township</u>	<u>Range</u>	<u>Meridian</u>
SE	5	21 NORTH	50 EAST	MDB&M

0220041

In Eureka County, Nevada, on the 16th day of December, 2011.

**RECORDER'S STAMP**

Name and mailing address of locator is: Golden Pick LLC  
1545 ~~1585~~ Meadow Wood Lane, Suite 3  
Reno, NV 89502

The Claim is approximately 1500 feet long and 600 feet wide, such that 1490 feet are claimed in a East direction and 10 feet in a West direction from the point of discovery (monument of location), at which the Notice of Location was posted, together with 300 feet on each side of the monument of location and center line of the Claim. The general course of the lode or vein is from the East to the West direction.

The number, location and markings on each corner monument are as follows:

<u>Corner</u>	<u>Location</u>	<u>Markings</u>	<u>Description</u>
No. 1:	Northwest Corner	N.W. Corner KOB 208	2" x 2" x 4' wood post
No. 2:	Northeast Corner	N.E. Corner KOB 208	2" x 2" x 4' wood post
No. 3:	Southeast Corner	S.E. Corner KOB 208	2" x 2" x 4' wood post
No. 4:	Southwest Corner	S.W. Corner KOB 208	2" x 2" x 4' wood post

As erected on the ground, each corner monument is marked as described above by scribed metal tags.

The work of location consisted of making a claim map as provided in NRS 517.040. The tie from the claim block to a fixed point is depicted on the location map included with this filing.

The undersigned hereby affirms that there is no Social Security number contained in this document.

Dated this 1<sup>st</sup> day of February, 2012

SIGNATURE OF LOCATOR:

By: H. H. Tonking  
H. H. Tonking, Agent



DOC # 0220042

02/24/2012

04:32 PM

Official Record  
Recording requested By  
GOLDEN PICK LLC

Eureka County - NV

Mike Rebaleati - Recorder

Fee: \$22.50

Page 1 of 1

RPTT:

Recorded By: FES

Book- 529 Page- 0386



**CERTIFICATE OF LOCATION  
LODE MINING CLAIM**

**TO ALL WHOM IT MAY CONCERN:**

The undersigned hereby certifies that he has caused to be located the  
KOB 209 Lode Mining Claim in the following quarter sections(s):

<u>1/4</u>	<u>Section</u>	<u>Township</u>	<u>Range</u>	<u>Meridian</u>
SW	5	21 NORTH	50 EAST	MDB&M
SE	5	21 NORTH	50 EAST	MDB&M

In Eureka County, Nevada, on the 16th day of December, 2011.

**RECORDER'S STAMP**

Name and mailing address of locator is: Golden Pick LLC  
1545 1585 Meadow Wood Lane, Suite 3  
Reno, NV 89502

The Claim is approximately 1500 feet long and 600 feet wide, such that 10 feet are claimed in a East direction and 1490 feet in a West direction from the point of discovery (monument of location), at which the Notice of Location was posted, together with 300 feet on each side of the monument of location and center line of the Claim. The general course of the lode or vein is from the East to the West direction.

The number, location and markings on each corner monument are as follows:

<u>Corner</u>	<u>Location</u>	<u>Markings</u>	<u>Description</u>
No. 1:	Northwest Corner	N.W. Corner KOB 209	2" x 2" x 4' wood post
No. 2:	Northeast Corner	N.E. Corner KOB 209	2" x 2" x 4' wood post
No. 3:	Southeast Corner	S.E. Corner KOB 209	2" x 2" x 4' wood post
No. 4:	Southwest Corner	S.W. Corner KOB 209	2" x 2" x 4' wood post

As erected on the ground, each corner monument is marked as described above by scribed metal tags.


The work of location consisted of making a claim map as provided in NRS 517.040. The tie from the claim block to a fixed point is depicted on the location map included with this filing.

The undersigned hereby affirms that there is no Social Security number contained in this document.

Dated this 1<sup>st</sup> day of February, 2012

SIGNATURE OF LOCATOR:

By:

  
H. H. Tonking, Agent

DOC # 0220043

02/24/2012

04:32 PM

**Official Record**Recording requested By  
GOLDEN PICK LLCEureka County - NV  
Mike Rebaleati - Recorder

Fee: \$22.50

Page 1 of 1

RPTT

Recorded By: FES

Book- 529 Page- 0387

**CERTIFICATE OF LOCATION  
LODE MINING CLAIM****TO ALL WHOM IT MAY CONCERN:**

The undersigned hereby certifies that he has caused to be located the  
KOB 210 Lode Mining Claim in the following quarter sections(s):

<u>1/4</u>	<u>Section</u>	<u>Township</u>	<u>Range</u>	<u>Meridian</u>
SE	5	21 NORTH	50 EAST	MDB&M



In Eureka County, Nevada, on the 16th day of December, 2011.

**RECORDER'S STAMP**

Name and mailing address of locator is: Golden Pick LLC  
1545 ~~1585~~ Meadow Wood Lane, Suite 3  
Reno, NV 89502

The Claim is approximately 1500 feet long and 600 feet wide, such that 1490 feet are claimed in a East direction and 10 feet in a West direction from the point of discovery (monument of location), at which the Notice of Location was posted, together with 300 feet on each side of the monument of location and center line of the Claim. The general course of the lode or vein is from the East to the West direction.

The number, location and markings on each corner monument are as follows:

<u>Corner</u>	<u>Location</u>	<u>Markings</u>	<u>Description</u>
No. 1:	Northwest Corner	N.W. Corner KOB 210	2" x 2" x 4' wood post
No. 2:	Northeast Corner	N.E. Corner KOB 210	2" x 2" x 4' wood post
No. 3:	Southeast Corner	S.E. Corner KOB 210	2" x 2" x 4' wood post
No. 4:	Southwest Corner	S.W. Corner KOB 210	2" x 2" x 4' wood post

As erected on the ground, each corner monument is marked as described above by scribed metal tags.

The work of location consisted of making a claim map as provided in NRS 517.040. The tie from the claim block to a fixed point is depicted on the location map included with this filing.

The undersigned hereby affirms that there is no Social Security number contained in this document.

Dated this 1<sup>st</sup> day of February, 2012

SIGNATURE OF LOCATOR:

By: H. H. Tonking  
H. H. Tonking, Agent

REC NVSO-BLM 24-FEB-12 NMC 1067627

**Official Record**Recording requested By  
GOLDEN PICK LLCEureka County - NV  
Mike Rebaleati - Recorder

Fee: \$22.50

Page 1 of 1

RPTT.

Recorded By: FES

Book- 529 Page- 0388



0220044

**CERTIFICATE OF LOCATION  
LODE MINING CLAIM****TO ALL WHOM IT MAY CONCERN:**

The undersigned hereby certifies that he has caused to be located the  
KOB 211 Lode Mining Claim in the following quarter sections(s):

<u>1/4</u>	<u>Section</u>	<u>Township</u>	<u>Range</u>	<u>Meridian</u>
SW	5	21 NORTH	50 EAST	MDB&M
SE	5	21 NORTH	50 EAST	MDB&M

In Eureka County, Nevada, on the 16th day of December, 2011.

**RECORDER'S STAMP**

Name and mailing address of locator is: Golden Pick LLC  
~~1545~~ 1585 Meadow Wood Lane, Suite 3  
 Reno, NV 89502

The Claim is approximately 1500 feet long and 600 feet wide, such that 10 feet are claimed in a East direction and 1490 feet in a West direction from the point of discovery (monument of location), at which the Notice of Location was posted, together with 300 feet on each side of the monument of location and center line of the Claim. The general course of the lode or vein is from the East to the West direction.

The number, location and markings on each corner monument are as follows:

<u>Corner</u>	<u>Location</u>	<u>Markings</u>	<u>Description</u>
No. 1:	Northwest Corner	N.W. Corner KOB 211	2" x 2" x 4' wood post
No. 2:	Northeast Corner	N.E. Corner KOB 211	2" x 2" x 4' wood post
No. 3:	Southeast Corner	S.E. Corner KOB 211	2" x 2" x 4' wood post
No. 4:	Southwest Corner	S.W. Corner KOB 211	2" x 2" x 4' wood post

As erected on the ground, each corner monument is marked as described above by scribed metal tags.

The work of location consisted of making a claim map as provided in NRS 517.040. The tie from the claim block to a fixed point is depicted on the location map included with this filing.

The undersigned hereby affirms that there is no Social Security number contained in this document.

Dated this 1<sup>st</sup> day of February, 2012

SIGNATURE OF LOCATOR:

By: 

H. H. Tonking, Agent

DOC # 0220045

02/24/2012

04:32 PM

**Official Record**Recording requested By  
GOLDEN PICK LLC

Eureka County - NV

Mike Rebaleati - Recorder

Fee: \$22.50

Page 1 of 1

RPTT:

Recorded By: FES

Book- 529 Page- 0389

**CERTIFICATE OF LOCATION  
LODE MINING CLAIM****TO ALL WHOM IT MAY CONCERN:**

The undersigned hereby certifies that he has caused to be located the  
KOB 212 Lode Mining Claim in the following quarter sections(s):

<u>1/4</u>	<u>Section</u>	<u>Township</u>	<u>Range</u>	<u>Meridian</u>
SE	5	21 NORTH	50 EAST	MDB&M



0220045

In Eureka County, Nevada, on the 16th day of December, 2011.

**RECORDER'S STAMP**

Name and mailing address of locator is: Golden Pick LLC  
1515 1585-Meadow Wood Lane, Suite 3  
Reno, NV 89502

The Claim is approximately 1500 feet long and 600 feet wide, such that 1490 feet are claimed in a East direction and 10 feet in a West direction from the point of discovery (monument of location), at which the Notice of Location was posted, together with 300 feet on each side of the monument of location and center line of the Claim. The general course of the lode or vein is from the East to the West direction.

The number, location and markings on each corner monument are as follows:

<u>Corner</u>	<u>Location</u>	<u>Markings</u>	<u>Description</u>
No. 1:	Northwest Corner	N.W. Corner KOB 212	2" x 2" x 4' wood post
No. 2:	Northeast Corner	N.E. Corner KOB 212	2" x 2" x 4' wood post
No. 3:	Southeast Corner	S.E. Corner KOB 212	2" x 2" x 4' wood post
No. 4:	Southwest Corner	S.W. Corner KOB 212	2" x 2" x 4' wood post

As erected on the ground, each corner monument is marked as described above by scribed metal tags.

The work of location consisted of making a claim map as provided in NRS 517.040. The tie from the claim block to a fixed point is depicted on the location map included with this filing.

The undersigned hereby affirms that there is no Social Security number contained in this document.

Dated this 1<sup>st</sup> day of February, 2012

SIGNATURE OF LOCATOR:

By: H. H. Tonking, Agent

REC NUSO-BLM 24-FEB-12 NMC 1067629

DOC # 0220046

02/24/2012

04:32 PM

**Official Record**Recording requested By  
GOLDEN PICK LLC

Eureka County - NV

Mike Rebaleati - Recorder

Fee: \$22.50

Page 1 of 1

RPTT:

Recorded By: FES

Book- 529 Page- 0390

**CERTIFICATE OF LOCATION  
LODE MINING CLAIM****TO ALL WHOM IT MAY CONCERN:**

The undersigned hereby certifies that he has caused to be located the  
KOB 213 Lode Mining Claim in the following quarter sections(s):

<u>1/4</u>	<u>Section</u>	<u>Township</u>	<u>Range</u>	<u>Meridian</u>
SW	5	21 NORTH	50 EAST	MDB&M
SE	5	21 NORTH	50 EAST	MDB&M



0220046

In Eureka County, Nevada, on the 16th day of December, 2011.

**RECORDER'S STAMP**

Name and mailing address of locator is: Golden Pick LLC  
1545 1585 Meadow Wood Lane, Suite 3  
Reno, NV 89502

The Claim is approximately 1500 feet long and 600 feet wide, such that 10 feet are claimed in a East direction and 1490 feet in a West direction from the point of discovery (monument of location), at which the Notice of Location was posted, together with 300 feet on each side of the monument of location and center line of the Claim. The general course of the lode or vein is from the East to the West direction.

The number, location and markings on each corner monument are as follows:

<u>Corner</u>	<u>Location</u>	<u>Markings</u>	<u>Description</u>
No. 1:	Northwest Corner	N.W. Corner KOB 213	2" x 2" x 4' wood post
No. 2:	Northeast Corner	N.E. Corner KOB 213	2" x 2" x 4' wood post
No. 3:	Southeast Corner	S.E. Corner KOB 213	2" x 2" x 4' wood post
No. 4:	Southwest Corner	S.W. Corner KOB 213	2" x 2" x 4' wood post

As erected on the ground, each corner monument is marked as described above by scribed metal tags.

The work of location consisted of making a claim map as provided in NRS 517.040. The tie from the claim block to a fixed point is depicted on the location map included with this filing.

The undersigned hereby affirms that there is no Social Security number contained in this document.

Dated this 1<sup>st</sup> day of February, 2012

SIGNATURE OF LOCATOR:

By:

H. H. Tonking, Agent

REC NUSO-BLM 24-FEB-12 NMC 1067630

DOC # 0220047

02/24/2012

04:32 PM

**Official Record**Recording requested By  
GOLDEN PICK LLC

Eureka County - NV

Mike Rebaleati - Recorder

Fee: \$22.50

Page 1 of 1

RPTT:

Recorded By: FES

Book- 529 Page- 0391

**CERTIFICATE OF LOCATION  
LODE MINING CLAIM****TO ALL WHOM IT MAY CONCERN:**

The undersigned hereby certifies that he has caused to be located the  
KOB 214 Lode Mining Claim in the following quarter sections(s):

<u>1/4</u>	<u>Section</u>	<u>Township</u>	<u>Range</u>	<u>Meridian</u>
SE	5	21 NORTH	50 EAST	MDB&M



In Eureka County, Nevada, on the 16th day of December, 2011.

**RECORDER'S STAMP**

Name and mailing address of locator is: Golden Pick LLC  
1545 1585 Meadow Wood Lane, Suite 3  
Reno, NV 89502

The Claim is approximately 1500 feet long and 600 feet wide, such that 1490 feet are claimed in a East direction and 10 feet in a West direction from the point of discovery (monument of location), at which the Notice of Location was posted, together with 300 feet on each side of the monument of location and center line of the Claim. The general course of the lode or vein is from the East to the West direction.

The number, location and markings on each corner monument are as follows:

<u>Corner</u>	<u>Location</u>	<u>Markings</u>	<u>Description</u>
No. 1:	Northwest Corner	N.W. Corner KOB 214	2" x 2" x 4' wood post
No. 2:	Northeast Corner	N.E. Corner KOB 214	2" x 2" x 4' wood post
No. 3:	Southeast Corner	S.E. Corner KOB 214	2" x 2" x 4' wood post
No. 4:	Southwest Corner	S.W. Corner KOB 214	2" x 2" x 4' wood post

As erected on the ground, each corner monument is marked as described above by scribed metal tags.

The work of location consisted of making a claim map as provided in NRS 517.040. The tie from the claim block to a fixed point is depicted on the location map included with this filing.

The undersigned hereby affirms that there is no Social Security number contained in this document.

Dated this 1<sup>st</sup> day of February, 2012

SIGNATURE OF LOCATOR:

By:

H. H. Tonking, Agent

DOC # 0220048

02/24/2012

04:32 PM

**Official Record**Recording requested By  
GOLDEN PICK LLC

Eureka County - NV

Mike Rebaleati - Recorder

Fee: \$22.50

Page 1 of 1

RPTT:

Recorded By: FES

Book- 529 Page- 0392

**CERTIFICATE OF LOCATION  
LODE MINING CLAIM****TO ALL WHOM IT MAY CONCERN:**

The undersigned hereby certifies that he has caused to be located the  
KOB 215 Lode Mining Claim in the following quarter sections(s):

<u>1/4</u>	<u>Section</u>	<u>Township</u>	<u>Range</u>	<u>Meridian</u>
SW	5	21 NORTH	50 EAST	MDB&M
SE	5	21 NORTH	50 EAST	MDB&M
NW	8	21 NORTH	50 EAST	MDB&M
NE	8	21 NORTH	50 EAST	MDB&M



In Eureka County, Nevada, on the 16th day of December, 2011.

**RECORDER'S STAMP**

Name and mailing address of locator is: Golden Pick LLC  
1545 ~~1585~~ Meadow Wood Lane, Suite 3  
Reno, NV 89502

The Claim is approximately 1500 feet long and 600 feet wide, such that 10 feet are claimed in a East direction and 1490 feet in a West direction from the point of discovery (monument of location), at which the Notice of Location was posted, together with 300 feet on each side of the monument of location and center line of the Claim. The general course of the lode or vein is from the East to the West direction.

The number, location and markings on each corner monument are as follows:

<u>Corner</u>	<u>Location</u>	<u>Markings</u>	<u>Description</u>
No. 1:	Northwest Corner	N.W. Corner KOB 215	2" x 2" x 4' wood post
No. 2:	Northeast Corner	N.E. Corner KOB 215	2" x 2" x 4' wood post
No. 3:	Southeast Corner	S.E. Corner KOB 215	2" x 2" x 4' wood post
No. 4:	Southwest Corner	S.W. Corner KOB 215	2" x 2" x 4' wood post

As erected on the ground, each corner monument is marked as described above by scribed metal tags.

The work of location consisted of making a claim map as provided in NRS 517.040. The tie from the claim block to a fixed point is depicted on the location map included with this filing.

The undersigned hereby affirms that there is no Social Security number contained in this document.

Dated this 1<sup>st</sup> day of February, 2012

SIGNATURE OF LOCATOR:

By:

H. H. Tonking, Agent



DOC # 0220049

02/24/2012

04:32 PM

**Official Record**Recording requested By  
GOLDEN PICK LLCEureka County - NV  
Mike Rebaleati - Recorder

Fee: \$22.50

Page 1 of 1

RPTT:

Recorded By: FES

Book- 529 Page- 0393

**CERTIFICATE OF LOCATION  
LODE MINING CLAIM****TO ALL WHOM IT MAY CONCERN:**

The undersigned hereby certifies that he has caused to be located the  
KOB 216 Lode Mining Claim in the following quarter sections(s):

<u>1/4</u>	<u>Section</u>	<u>Township</u>	<u>Range</u>	<u>Meridian</u>
SE	5	21 NORTH	50 EAST	MDB&M
NE	8	21 NORTH	50 EAST	MDB&M

0220049

In Eureka County, Nevada, on the 16th day of December, 2011.

**RECORDER'S STAMP**

Name and mailing address of locator is: Golden Pick LLC  
1545 ~~1585~~ Meadow Wood Lane, Suite 3  
Reno, NV 89502

The Claim is approximately 1500 feet long and 600 feet wide, such that 1490 feet are claimed in a East direction and 10 feet in a West direction from the point of discovery (monument of location), at which the Notice of Location was posted, together with 300 feet on each side of the monument of location and center line of the Claim. The general course of the lode or vein is from the East to the West direction.

The number, location and markings on each corner monument are as follows:

<u>Corner</u>	<u>Location</u>	<u>Markings</u>	<u>Description</u>
No. 1:	Northwest Corner	N.W. Corner KOB 216	2" x 2" x 4' wood post
No. 2:	Northeast Corner	N.E. Corner KOB 216	2" x 2" x 4' wood post
No. 3:	Southeast Corner	S.E. Corner KOB 216	2" x 2" x 4' wood post
No. 4:	Southwest Corner	S.W. Corner KOB 216	2" x 2" x 4' wood post

As erected on the ground, each corner monument is marked as described above by scribed metal tags.

The work of location consisted of making a claim map as provided in NRS 517.040. The tie from the claim block to a fixed point is depicted on the location map included with this filing.

The undersigned hereby affirms that there is no Social Security number contained in this document.

Dated this 1<sup>st</sup> day of February, 2012

SIGNATURE OF LOCATOR:

By: H. H. Tonking  
H. H. Tonking, Agent

REC NUS0-BLM 24-FEB-12 NMC 1067633

DOC # 0220050

02/24/2012

04:32 PM

**Official Record**Recording requested By  
GOLDEN PICK LLC

Eureka County - NV

Mike Rebaleati - Recorder

Fee: \$22.50

Page 1 of 1

RPTT:

Recorded By: FES

Book- 529 Page- 0394

**CERTIFICATE OF LOCATION  
LODE MINING CLAIM****TO ALL WHOM IT MAY CONCERN:**

The undersigned hereby certifies that he has caused to be located the  
KOB 217 Lode Mining Claim in the following quarter sections(s):

<u>1/4</u>	<u>Section</u>	<u>Township</u>	<u>Range</u>	<u>Meridian</u>
NW	8	21 NORTH	50 EAST	MDB&M
NE	8	21 NORTH	50 EAST	MDB&M



0220050

In Eureka County, Nevada, on the 16th day of December, 2011.

**RECORDER'S STAMP**

Name and mailing address of locator is: Golden Pick LLC  
1595 1585 Meadow Wood Lane, Suite 3  
Reno, NV 89502

The Claim is approximately 1500 feet long and 600 feet wide, such that 10 feet are claimed in a East direction and 1490 feet in a West direction from the point of discovery (monument of location), at which the Notice of Location was posted, together with 300 feet on each side of the monument of location and center line of the Claim. The general course of the lode or vein is from the East to the West direction.

The number, location and markings on each corner monument are as follows:

<u>Corner</u>	<u>Location</u>	<u>Markings</u>	<u>Description</u>
No. 1:	Northwest Corner	N.W. Corner KOB 217	2" x 2" x 4' wood post
No. 2:	Northeast Corner	N.E. Corner KOB 217	2" x 2" x 4' wood post
No. 3:	Southeast Corner	S.E. Corner KOB 217	2" x 2" x 4' wood post
No. 4:	Southwest Corner	S.W. Corner KOB 217	2" x 2" x 4' wood post

As erected on the ground, each corner monument is marked as described above by scribed metal tags.

The work of location consisted of making a claim map as provided in NRS 517.040. The tie from the claim block to a fixed point is depicted on the location map included with this filing.

The undersigned hereby affirms that there is no Social Security number contained in this document.

Dated this 1<sup>st</sup> day of February, 2012

SIGNATURE OF LOCATOR:

By: H. H. Tonking  
H. H. Tonking, Agent

REC NUSO-BLM 24-FEB-12 NMC 1067634

DOC # 0220051

02/24/2012

04:32 PM

**Official Record**Recording requested By  
GOLDEN PICK LLC

Eureka County - NV

Mike Rebaleati - Recorder

Fee: \$22.50

Page 1 of 1

RPTT.

Recorded By: FES

Book- 529 Page- 0395

**CERTIFICATE OF LOCATION  
LODE MINING CLAIM****TO ALL WHOM IT MAY CONCERN:**

The undersigned hereby certifies that he has caused to be located the  
KOB 218 Lode Mining Claim in the following quarter sections(s):

<u>1/4</u>	<u>Section</u>	<u>Township</u>	<u>Range</u>	<u>Meridian</u>
NE	8	21 NORTH	50 EAST	MDB&M



0220051

In Eureka County, Nevada, on the 16th day of December, 2011.

**RECORDER'S STAMP**

Name and mailing address of locator is: Golden Pick LLC  
1585 Meadow Wood Lane, Suite 3  
Reno, NV 89502

The Claim is approximately 1500 feet long and 600 feet wide, such that 1490 feet are claimed in a East direction and 10 feet in a West direction from the point of discovery (monument of location), at which the Notice of Location was posted, together with 300 feet on each side of the monument of location and center line of the Claim. The general course of the lode or vein is from the East to the West direction.

The number, location and markings on each corner monument are as follows:

<u>Corner</u>	<u>Location</u>	<u>Markings</u>	<u>Description</u>
No. 1:	Northwest Corner	N.W. Corner KOB 218	2" x 2" x 4' wood post
No. 2:	Northeast Corner	N.E. Corner KOB 218	2" x 2" x 4' wood post
No. 3:	Southeast Corner	S.E. Corner KOB 218	2" x 2" x 4' wood post
No. 4:	Southwest Corner	S.W. Corner KOB 218	2" x 2" x 4' wood post

As erected on the ground, each corner monument is marked as described above by scribed metal tags.

The work of location consisted of making a claim map as provided in NRS 517.040. The tie from the claim block to a fixed point is depicted on the location map included with this filing.

The undersigned hereby affirms that there is no Social Security number contained in this document.

Dated this 1<sup>st</sup> day of February, 2012

SIGNATURE OF LOCATOR:

By: H. H. Tonking  
H. H. Tonking, Agent

REC NUS0-BLM 24-FEB-12 NMC 1067635

DOC # 0220052

02/24/2012

04:32 PM

**Official Record**Recording requested By  
GOLDEN PICK LLC

Eureka County - NV

Mike Rebaleati - Recorder

Fee: \$22.50

Page 1 of 1

RPTT:

Recorded By: FES

Book- 529 Page- 0396



0220052

**CERTIFICATE OF LOCATION  
LODE MINING CLAIM**

**TO ALL WHOM IT MAY CONCERN:**

The undersigned hereby certifies that he has caused to be located the  
KOB 219 Lode Mining Claim in the following quarter sections(s):

<u>1/4</u>	<u>Section</u>	<u>Township</u>	<u>Range</u>	<u>Meridian</u>
NW	8	21 NORTH	50 EAST	MDB&M
NE	8	21 NORTH	50 EAST	MDB&M

In Eureka County, Nevada, on the 16th day of December, 2011.

**RECORDER'S STAMP**

Name and mailing address of locator is: Golden Pick LLC  
1595+585 Meadow Wood Lane, Suite 3  
Reno, NV 89502

The Claim is approximately 1500 feet long and 600 feet wide, such that 10 feet are claimed in a East direction and 1490 feet in a West direction from the point of discovery (monument of location), at which the Notice of Location was posted, together with 300 feet on each side of the monument of location and center line of the Claim. The general course of the lode or vein is from the East to the West direction.

The number, location and markings on each corner monument are as follows:

<u>Corner</u>	<u>Location</u>	<u>Markings</u>	<u>Description</u>
No. 1:	Northwest Corner	N.W. Corner KOB 219	2" x 2" x 4' wood post
No. 2:	Northeast Corner	N.E. Corner KOB 219	2" x 2" x 4' wood post
No. 3:	Southeast Corner	S.E. Corner KOB 219	2" x 2" x 4' wood post
No. 4:	Southwest Corner	S.W. Corner KOB 219	2" x 2" x 4' wood post

As erected on the ground, each corner monument is marked as described above by scribed metal tags.

The work of location consisted of making a claim map as provided in NRS 517.040. The tie from the claim block to a fixed point is depicted on the location map included with this filing.

The undersigned hereby affirms that there is no Social Security number contained in this document.

Dated this 1<sup>st</sup> day of February, 2012

SIGNATURE OF LOCATOR:

By:

H. H. Tonking, Agent

DOC # 0220053

02/24/2012

04:32 PM

**Official Record**Recording requested By  
GOLDEN PICK LLC

Eureka County - NV

Mike Rebaleati - Recorder

Fee: \$22.50

Page 1 of 1

RPTT:

Recorded By: FES

Book- 529 Page- 0397

**CERTIFICATE OF LOCATION  
LODE MINING CLAIM****TO ALL WHOM IT MAY CONCERN:**

The undersigned hereby certifies that he has caused to be located the  
KOB 220 Lode Mining Claim in the following quarter sections(s):

<u>1/4</u>	<u>Section</u>	<u>Township</u>	<u>Range</u>	<u>Meridian</u>
NE	8	21 NORTH	50 EAST	MDB&M



In Eureka County, Nevada, on the 16th day of December, 2011.

**RECORDER'S STAMP**

Name and mailing address of locator is: Golden Pick LLC  
~~1595-1585~~ Meadow Wood Lane, Suite 3  
Reno, NV 89502

The Claim is approximately 1500 feet long and 600 feet wide, such that 1490 feet are claimed in a East direction and 10 feet in a West direction from the point of discovery (monument of location), at which the Notice of Location was posted, together with 300 feet on each side of the monument of location and center line of the Claim. The general course of the lode or vein is from the East to the West direction.

The number, location and markings on each corner monument are as follows:

<u>Corner</u>	<u>Location</u>	<u>Markings</u>	<u>Description</u>
No. 1:	Northwest Corner	N.W. Corner KOB 220	2" x 2" x 4' wood post
No. 2:	Northeast Corner	N.E. Corner KOB 220	2" x 2" x 4' wood post
No. 3:	Southeast Corner	S.E. Corner KOB 220	2" x 2" x 4' wood post
No. 4:	Southwest Corner	S.W. Corner KOB 220	2" x 2" x 4' wood post

As erected on the ground, each corner monument is marked as described above by scribed metal tags.

The work of location consisted of making a claim map as provided in NRS 517.040. The tie from the claim block to a fixed point is depicted on the location map included with this filing.

The undersigned hereby affirms that there is no Social Security number contained in this document.

Dated this 1<sup>st</sup> day of February, 2012

SIGNATURE OF LOCATOR:

By:

  
H. H. Tonking, Agent

DOC # 0220054

02/24/2012

04:32 PM

**Official Record**Recording requested By  
GOLDEN PICK LLC

Eureka County - NV

Mike Rebaleati - Recorder

Fee: \$22.50

Page 1 of 1

RPTT:

Recorded By: FES

Book- 529 Page- 0398

**CERTIFICATE OF LOCATION  
LODE MINING CLAIM****TO ALL WHOM IT MAY CONCERN:**

The undersigned hereby certifies that he has caused to be located the  
KOB 221 Lode Mining Claim in the following quarter sections(s):

<u>1/4</u>	<u>Section</u>	<u>Township</u>	<u>Range</u>	<u>Meridian</u>
NW	8	21 NORTH	50 EAST	MDB&M
NE	8	21 NORTH	50 EAST	MDB&M



0220054

In Eureka County, Nevada, on the 16th day of December, 2011.

**RECORDER'S STAMP**

Name and mailing address of locator is: Golden Pick LLC  
1545 ~~1585~~ Meadow Wood Lane, Suite 3  
Reno, NV 89502

The Claim is approximately 1500 feet long and 600 feet wide, such that 10 feet are claimed in a East direction and 1490 feet in a West direction from the point of discovery (monument of location), at which the Notice of Location was posted, together with 300 feet on each side of the monument of location and center line of the Claim. The general course of the lode or vein is from the East to the West direction.

The number, location and markings on each corner monument are as follows:

<u>Corner</u>	<u>Location</u>	<u>Markings</u>	<u>Description</u>
No. 1:	Northwest Corner	N.W. Corner KOB 221	2" x 2" x 4' wood post
No. 2:	Northeast Corner	N.E. Corner KOB 221	2" x 2" x 4' wood post
No. 3:	Southeast Corner	S.E. Corner KOB 221	2" x 2" x 4' wood post
No. 4:	Southwest Corner	S.W. Corner KOB 221	2" x 2" x 4' wood post

As erected on the ground, each corner monument is marked as described above by scribed metal tags.

The work of location consisted of making a claim map as provided in NRS 517.040. The tie from the claim block to a fixed point is depicted on the location map included with this filing.

The undersigned hereby affirms that there is no Social Security number contained in this document.

Dated this 1<sup>st</sup> day of February, 2012

SIGNATURE OF LOCATOR:

By: H. H. Tonking  
H. H. Tonking, Agent

REC NUSO-BLM 24-FEB-12 NMC 1067638

DOC # 0220055

02/24/2012

04:32 PM

**Official Record**Recording requested By  
GOLDEN PICK LLC

Eureka County - NV

Mike Rebaleati - Recorder

Fee: \$22.50

Page 1 of 1

RPTT:

Recorded By: FES

Book- 529 Page- 0399

**CERTIFICATE OF LOCATION  
LODE MINING CLAIM****TO ALL WHOM IT MAY CONCERN:**

The undersigned hereby certifies that he has caused to be located the  
KOB 222 Lode Mining Claim in the following quarter sections(s):

<u>1/4</u>	<u>Section</u>	<u>Township</u>	<u>Range</u>	<u>Meridian</u>
NE	8	21 NORTH	50 EAST	MDB&M



In Eureka County, Nevada, on the 16th day of December, 2011.

**RECORDER'S STAMP**

Name and mailing address of locator is: Golden Pick LLC  
1545 ~~1585~~ Meadow Wood Lane, Suite 3  
Reno, NV 89502

The Claim is approximately 1500 feet long and 600 feet wide, such that 1490 feet are claimed in a East direction and 10 feet in a West direction from the point of discovery (monument of location), at which the Notice of Location was posted, together with 300 feet on each side of the monument of location and center line of the Claim. The general course of the lode or vein is from the East to the West direction.

The number, location and markings on each corner monument are as follows:

<u>Corner</u>	<u>Location</u>	<u>Markings</u>	<u>Description</u>
No. 1:	Northwest Corner	N.W. Corner KOB 222	2" x 2" x 4' wood post
No. 2:	Northeast Corner	N.E. Corner KOB 222	2" x 2" x 4' wood post
No. 3:	Southeast Corner	S.E. Corner KOB 222	2" x 2" x 4' wood post
No. 4:	Southwest Corner	S.W. Corner KOB 222	2" x 2" x 4' wood post

As erected on the ground, each corner monument is marked as described above by scribed metal tags.

The work of location consisted of making a claim map as provided in NRS 517.040. The tie from the claim block to a fixed point is depicted on the location map included with this filing.

The undersigned hereby affirms that there is no Social Security number contained in this document.

Dated this 1<sup>st</sup> day of February, 2012

SIGNATURE OF LOCATOR:

By: H. H. Tonking, Agent

REC NUSO-BLM 24-FEB-12 NMC 1067639



DOC # 0220056

02/24/2012

04:32 PM

**Official Record**Recording requested By  
GOLDEN PICK LLC

Eureka County - NV

Mike Rebaleati - Recorder

Fee: \$22.50

Page 1 of 1

RPTT:

Recorded By: FES

Book- 529 Page- 0400

**CERTIFICATE OF LOCATION  
LODE MINING CLAIM****TO ALL WHOM IT MAY CONCERN:**

The undersigned hereby certifies that he has caused to be located the  
KOB 223 Lode Mining Claim in the following quarter sections(s):

<u>1/4</u>	<u>Section</u>	<u>Township</u>	<u>Range</u>	<u>Meridian</u>
NW	8	21 NORTH	50 EAST	MDB&M
NE	8	21 NORTH	50 EAST	MDB&M
SW	8	21 NORTH	50 EAST	MDB&M
SE	8	21 NORTH	50 EAST	MDB&M



0220056

In Eureka County, Nevada, on the 16th day of December, 2011.

**RECORDER'S STAMP**

Name and mailing address of locator is: Golden Pick LLC  
1515 1585 Meadow Wood Lane, Suite 3  
Reno, NV 89502

The Claim is approximately 1500 feet long and 600 feet wide, such that 10 feet are claimed in a East direction and 1490 feet in a West direction from the point of discovery (monument of location), at which the Notice of Location was posted, together with 300 feet on each side of the monument of location and center line of the Claim. The general course of the lode or vein is from the East to the West direction.

The number, location and markings on each corner monument are as follows:

<u>Corner</u>	<u>Location</u>	<u>Markings</u>	<u>Description</u>
No. 1:	Northwest Corner	N.W. Corner KOB 223	2" x 2" x 4' wood post
No. 2:	Northeast Corner	N.E. Corner KOB 223	2" x 2" x 4' wood post
No. 3:	Southeast Corner	S.E. Corner KOB 223	2" x 2" x 4' wood post
No. 4:	Southwest Corner	S.W. Corner KOB 223	2" x 2" x 4' wood post


As erected on the ground, each corner monument is marked as described above by scribed metal tags.

The work of location consisted of making a claim map as provided in NRS 517.040. The tie from the claim block to a fixed point is depicted on the location map included with this filing.

The undersigned hereby affirms that there is no Social Security number contained in this document.

Dated this 1<sup>st</sup> day of February, 2012

SIGNATURE OF LOCATOR:

By:   
H. H. Tonking, Agent

DOC # 0220057

02/24/2012

04:32 PM

**Official Record**Recording requested By  
GOLDEN PICK LLC

Eureka County - NV

Mike Rebaleati - Recorder

Fee: \$22.50

Page 1 of 1

RPTT:

Recorded By: FES

Book- 529 Page- 0401



0220057

**CERTIFICATE OF LOCATION  
LODE MINING CLAIM**

**TO ALL WHOM IT MAY CONCERN:**

The undersigned hereby certifies that he has caused to be located the  
KOB 224 Lode Mining Claim in the following quarter sections(s):

<u>1/4</u>	<u>Section</u>	<u>Township</u>	<u>Range</u>	<u>Meridian</u>
NE	8	21 NORTH	50 EAST	MDB&M
SE	8	21 NORTH	50 EAST	MDB&M

In Eureka County, Nevada, on the 16th day of December, 2011.

**RECORDER'S STAMP**

Name and mailing address of locator is: Golden Pick LLC  
1545 ~~1585~~ Meadow Wood Lane, Suite 3  
Reno, NV 89502

The Claim is approximately 1500 feet long and 600 feet wide, such that 1490 feet are claimed in a East direction and 10 feet in a West direction from the point of discovery (monument of location), at which the Notice of Location was posted, together with 300 feet on each side of the monument of location and center line of the Claim. The general course of the lode or vein is from the East to the West direction.

The number, location and markings on each corner monument are as follows:

<u>Corner</u>	<u>Location</u>	<u>Markings</u>	<u>Description</u>
No. 1:	Northwest Corner	N.W. Corner KOB 224	2" x 2" x 4' wood post
No. 2:	Northeast Corner	N.E. Corner KOB 224	2" x 2" x 4' wood post
No. 3:	Southeast Corner	S.E. Corner KOB 224	2" x 2" x 4' wood post
No. 4:	Southwest Corner	S.W. Corner KOB 224	2" x 2" x 4' wood post


As erected on the ground, each corner monument is marked as described above by scribed metal tags.

The work of location consisted of making a claim map as provided in NRS 517.040. The tie from the claim block to a fixed point is depicted on the location map included with this filing.

The undersigned hereby affirms that there is no Social Security number contained in this document.

Dated this 1<sup>st</sup> day of February, 2012

SIGNATURE OF LOCATOR:

By:   
H. H. Tenking, Agent

**Official Record**Recording requested By  
GOLDEN PICK LLC

Eureka County - NV

Mike Rebaleati - Recorder

Fee: \$22.50

Page 1 of 1

RPTT:

Recorded By: FES

Book- 529 Page- 0402

**CERTIFICATE OF LOCATION  
LODE MINING CLAIM****TO ALL WHOM IT MAY CONCERN:**

The undersigned hereby certifies that he has caused to be located the  
KOB 225 Lode Mining Claim in the following quarter sections(s):

<u>1/4</u>	<u>Section</u>	<u>Township</u>	<u>Range</u>	<u>Meridian</u>
SW	8	21 NORTH	50 EAST	MDB&M
SE	8	21 NORTH	50 EAST	MDB&M



0220058

In Eureka County, Nevada, on the 16th day of December, 2011.

**RECORDER'S STAMP**

Name and mailing address of locator is: Golden Pick LLC  
1545-1585 Meadow Wood Lane, Suite 3  
Reno, NV 89502

The Claim is approximately 1500 feet long and 600 feet wide, such that 10 feet are claimed in a East direction and 1490 feet in a West direction from the point of discovery (monument of location), at which the Notice of Location was posted, together with 300 feet on each side of the monument of location and center line of the Claim. The general course of the lode or vein is from the East to the West direction.

The number, location and markings on each corner monument are as follows:

<u>Corner</u>	<u>Location</u>	<u>Markings</u>	<u>Description</u>
No. 1:	Northwest Corner	N.W. Corner KOB 225	2" x 2" x 4' wood post
No. 2:	Northeast Corner	N.E. Corner KOB 225	2" x 2" x 4' wood post
No. 3:	Southeast Corner	S.E. Corner KOB 225	2" x 2" x 4' wood post
No. 4:	Southwest Corner	S.W. Corner KOB 225	2" x 2" x 4' wood post

As erected on the ground, each corner monument is marked as described above by scribed metal tags.

The work of location consisted of making a claim map as provided in NRS 517.040. The tie from the claim block to a fixed point is depicted on the location map included with this filing.

The undersigned hereby affirms that there is no Social Security number contained in this document.

Dated this 1<sup>st</sup> day of February, 2012

SIGNATURE OF LOCATOR:

By: H. H. Tonking  
H. H. Tonking, Agent

DOC # 0220059

02/24/2012

04:32 PM

**Official Record**Recording requested By  
GOLDEN PICK LLC

Eureka County - NV

Mike Rebaleati - Recorder

Fee: \$22.50

Page 1 of 1

RPTT:

Recorded By: FES

Book- 529 Page- 0403

**CERTIFICATE OF LOCATION  
LODE MINING CLAIM****TO ALL WHOM IT MAY CONCERN:**

The undersigned hereby certifies that he has caused to be located the  
KOB 226 Lode Mining Claim in the following quarter sections(s):

<u>1/4</u>	<u>Section</u>	<u>Township</u>	<u>Range</u>	<u>Meridian</u>
SE	8	21 NORTH	50 EAST	MDB&M

0220059

In Eureka County, Nevada, on the 16th day of December, 2011.

**RECORDER'S STAMP**

Name and mailing address of locator is: Golden Pick LLC  
1545 Meadow Wood Lane, Suite 3  
Reno, NV 89502

The Claim is approximately 1500 feet long and 600 feet wide, such that 1490 feet are claimed in a East direction and 10 feet in a West direction from the point of discovery (monument of location), at which the Notice of Location was posted, together with 300 feet on each side of the monument of location and center line of the Claim. The general course of the lode or vein is from the East to the West direction.

The number, location and markings on each corner monument are as follows:

<u>Corner</u>	<u>Location</u>	<u>Markings</u>	<u>Description</u>
No. 1:	Northwest Corner	N.W. Corner KOB 226	2" x 2" x 4' wood post
No. 2:	Northeast Corner	N.E. Corner KOB 226	2" x 2" x 4' wood post
No. 3:	Southeast Corner	S.E. Corner KOB 226	2" x 2" x 4' wood post
No. 4:	Southwest Corner	S.W. Corner KOB 226	2" x 2" x 4' wood post


As erected on the ground, each corner monument is marked as described above by scribed metal tags.

The work of location consisted of making a claim map as provided in NRS 517.040. The tie from the claim block to a fixed point is depicted on the location map included with this filing.

The undersigned hereby affirms that there is no Social Security number contained in this document.

Dated this 1<sup>st</sup> day of February, 2012

SIGNATURE OF LOCATOR:

By:   
H. H. Tonking, Agent

REC NUSO-BLM 24-FEB-12 NMC 1067643

**Official Record**Recording requested By  
GOLDEN PICK LLC

Eureka County - NV

Mike Rebaleati - Recorder

Fee: \$22.50

Page 1 of 1

RPTT:

Recorded By: FES

Book- 528 Page- 0404

**CERTIFICATE OF LOCATION  
LODE MINING CLAIM****TO ALL WHOM IT MAY CONCERN:**

The undersigned hereby certifies that he has caused to be located the  
KOB 227 Lode Mining Claim in the following quarter sections(s):

<u>1/4</u>	<u>Section</u>	<u>Township</u>	<u>Range</u>	<u>Meridian</u>
SW	8	21 NORTH	50 EAST	MDB&M
SE	8	21 NORTH	50 EAST	MDB&M



0220060

In Eureka County, Nevada, on the 16th day of December, 2011.

**RECORDER'S STAMP**

Name and mailing address of locator is: Golden Pick LLC  
1515-1585 Meadow Wood Lane, Suite 3  
Reno, NV 89502

The Claim is approximately 1500 feet long and 600 feet wide, such that 10 feet are claimed in a East direction and 1490 feet in a West direction from the point of discovery (monument of location), at which the Notice of Location was posted, together with 300 feet on each side of the monument of location and center line of the Claim. The general course of the lode or vein is from the East to the West direction.

The number, location and markings on each corner monument are as follows:

<u>Corner</u>	<u>Location</u>	<u>Markings</u>	<u>Description</u>
No. 1:	Northwest Corner	N.W. Corner KOB 227	2" x 2" x 4' wood post
No. 2:	Northeast Corner	N.E. Corner KOB 227	2" x 2" x 4' wood post
No. 3:	Southeast Corner	S.E. Corner KOB 227	2" x 2" x 4' wood post
No. 4:	Southwest Corner	S.W. Corner KOB 227	2" x 2" x 4' wood post


As erected on the ground, each corner monument is marked as described above by scribed metal tags.

The work of location consisted of making a claim map as provided in NRS 517.040. The tie from the claim block to a fixed point is depicted on the location map included with this filing.

The undersigned hereby affirms that there is no Social Security number contained in this document.

Dated this 1<sup>st</sup> day of February, 2012

SIGNATURE OF LOCATOR:

By:   
H. H. Tonking, Agent

DOC # 0220061

02/24/2012

04:32 PM

**Official Record**Recording requested By  
GOLDEN PICK LLC

Eureka County - NV

Mike Rebaleati - Recorder

Fee: \$22.50

Page 1 of 1

RPTT:

Recorded By: FES

Book- 529 Page- 0405

**CERTIFICATE OF LOCATION  
LODE MINING CLAIM****TO ALL WHOM IT MAY CONCERN:**

The undersigned hereby certifies that he has caused to be located the  
KOB 228 Lode Mining Claim in the following quarter sections(s):

<u>1/4</u>	<u>Section</u>	<u>Township</u>	<u>Range</u>	<u>Meridian</u>
SE	8	21 NORTH	50 EAST	MDB&M



0220061

In Eureka County, Nevada, on the 16th day of December, 2011.

**RECORDER'S STAMP**

Name and mailing address of locator is: Golden Pick LLC  
1545 1585 Meadow Wood Lane, Suite 3  
Reno, NV 89502

The Claim is approximately 1500 feet long and 600 feet wide, such that 1490 feet are claimed in a East direction and 10 feet in a West direction from the point of discovery (monument of location), at which the Notice of Location was posted, together with 300 feet on each side of the monument of location and center line of the Claim. The general course of the lode or vein is from the East to the West direction.

The number, location and markings on each corner monument are as follows:

<u>Corner</u>	<u>Location</u>	<u>Markings</u>	<u>Description</u>
No. 1:	Northwest Corner	N.W. Corner KOB 228	2" x 2" x 4' wood post
No. 2:	Northeast Corner	N.E. Corner KOB 228	2" x 2" x 4' wood post
No. 3:	Southeast Corner	S.E. Corner KOB 228	2" x 2" x 4' wood post
No. 4:	Southwest Corner	S.W. Corner KOB 228	2" x 2" x 4' wood post

As erected on the ground, each corner monument is marked as described above by scribed metal tags.

The work of location consisted of making a claim map as provided in NRS 517.040. The tie from the claim block to a fixed point is depicted on the location map included with this filing.

The undersigned hereby affirms that there is no Social Security number contained in this document.

Dated this 1<sup>st</sup> day of February, 2012

SIGNATURE OF LOCATOR:

By:

H. H. Tonking, Agent

REC NUSO-BLM 24-FEB-12 NMC 1067645

DOC # 0220062

02/24/2012

04:32 PM

**Official Record**Recording requested By  
GOLDEN PICK LLC

Eureka County - NV

Mike Rebaletti - Recorder

Fee: \$22.50

Page 1 of 1

RPTT:

Recorded By: FES

Book- 529 Page- 0406



0220062

**CERTIFICATE OF LOCATION  
LODE MINING CLAIM**

**TO ALL WHOM IT MAY CONCERN:**

The undersigned hereby certifies that he has caused to be located the  
KOB 229 Lode Mining Claim in the following quarter sections(s):

<u>1/4</u>	<u>Section</u>	<u>Township</u>	<u>Range</u>	<u>Meridian</u>
SW	8	21 NORTH	50 EAST	MDB&M
SE	8	21 NORTH	50 EAST	MDB&M

In Eureka County, Nevada, on the 15th day of December, 2011.

**RECORDER'S STAMP**

Name and mailing address of locator is: Golden Pick LLC  
1545 1585 Meadow Wood Lane, Suite 3  
Reno, NV 89502

The Claim is approximately 1500 feet long and 600 feet wide, such that 10 feet are claimed in a East direction and 1490 feet in a West direction from the point of discovery (monument of location), at which the Notice of Location was posted, together with 300 feet on each side of the monument of location and center line of the Claim. The general course of the lode or vein is from the East to the West direction.

The number, location and markings on each corner monument are as follows:

<u>Corner</u>	<u>Location</u>	<u>Markings</u>	<u>Description</u>
No. 1:	Northwest Corner	N.W. Corner KOB 229	2" x 2" x 4' wood post
No. 2:	Northeast Corner	N.E. Corner KOB 229	2" x 2" x 4' wood post
No. 3:	Southeast Corner	S.E. Corner KOB 229	2" x 2" x 4' wood post
No. 4:	Southwest Corner	S.W. Corner KOB 229	2" x 2" x 4' wood post

As erected on the ground, each corner monument is marked as described above by scribed metal tags.

The work of location consisted of making a claim map as provided in NRS 517.040. The tie from the claim block to a fixed point is depicted on the location map included with this filing.

The undersigned hereby affirms that there is no Social Security number contained in this document.

Dated this 1<sup>st</sup> day of February, 2012

SIGNATURE OF LOCATOR:

By: H. H. Tonking  
H. H. Tonking, Agent



DOC # 0220063

02/24/2012

04:32 PM

**Official Record**Recording requested By  
GOLDEN PICK LLCEureka County - NV  
Mike Rebaleati - Recorder

Fee: \$22.50

Page 1 of 1

RPTT:

Recorded By: FES

Book- 529 Page- 0407

**CERTIFICATE OF LOCATION  
LODE MINING CLAIM****TO ALL WHOM IT MAY CONCERN:**

The undersigned hereby certifies that he has caused to be located the  
KOB 230 Lode Mining Claim in the following quarter sections(s):

<u>1/4</u>	<u>Section</u>	<u>Township</u>	<u>Range</u>	<u>Meridian</u>
SE	8	21 NORTH	50 EAST	MDB&M



0220063

In Eureka County, Nevada, on the 15th day of December, 2011.

**RECORDER'S STAMP**

Name and mailing address of locator is: Golden Pick LLC  
~~1545~~ 1585 Meadow Wood Lane, Suite 3  
 Reno, NV 89502

The Claim is approximately 1500 feet long and 600 feet wide, such that 1490 feet are claimed in a East direction and 10 feet in a West direction from the point of discovery (monument of location), at which the Notice of Location was posted, together with 300 feet on each side of the monument of location and center line of the Claim. The general course of the lode or vein is from the East to the West direction.

The number, location and markings on each corner monument are as follows:

<u>Corner</u>	<u>Location</u>	<u>Markings</u>	<u>Description</u>
No. 1:	Northwest Corner	N.W. Corner KOB 230	2" x 2" x 4' wood post
No. 2:	Northeast Corner	N.E. Corner KOB 230	2" x 2" x 4' wood post
No. 3:	Southeast Corner	S.E. Corner KOB 230	2" x 2" x 4' wood post
No. 4:	Southwest Corner	S.W. Corner KOB 230	2" x 2" x 4' wood post

As erected on the ground, each corner monument is marked as described above by scribed metal tags.

The work of location consisted of making a claim map as provided in NRS 517.040. The tie from the claim block to a fixed point is depicted on the location map included with this filing.

The undersigned hereby affirms that there is no Social Security number contained in this document.

Dated this 1<sup>st</sup> day of February, 2012

SIGNATURE OF LOCATOR:

By: H. H. Tonking  
 H. H. Tonking, Agent

REC NUSO-BLM 24-FEB-12 NMC 1067647

DOC # 0220064

02/24/2012

04:32 PM

**Official Record**Recording requested By  
GOLDEN PICK LLC

Eureka County - NV

Mike Rebaleati - Recorder

Fee: \$22.50

Page 1 of 1

RPTT:

Recorded By: FES

Book- 529 Page- 0408

**CERTIFICATE OF LOCATION  
LODE MINING CLAIM****TO ALL WHOM IT MAY CONCERN:**

The undersigned hereby certifies that he has caused to be located the  
KOB 231 Lode Mining Claim in the following quarter sections(s):

<u>1/4</u>	<u>Section</u>	<u>Township</u>	<u>Range</u>	<u>Meridian</u>
SW	8	21 NORTH	50 EAST	MDB&M
SE	8	21 NORTH	50 EAST	MDB&M
NW	17	21 NORTH	50 EAST	MDB&M
NE	17	21 NORTH	50 EAST	MDB&M



In Eureka County, Nevada, on the 15th day of December, 2011.

**RECORDER'S STAMP**

Name and mailing address of locator is: Golden Pick LLC  
1595 ~~1585~~ Meadow Wood Lane, Suite 3  
Reno, NV 89502

The Claim is approximately 1500 feet long and 600 feet wide, such that 10 feet are claimed in a East direction and 1490 feet in a West direction from the point of discovery (monument of location), at which the Notice of Location was posted, together with 300 feet on each side of the monument of location and center line of the Claim. The general course of the lode or vein is from the East to the West direction.

The number, location and markings on each corner monument are as follows:

<u>Corner</u>	<u>Location</u>	<u>Markings</u>	<u>Description</u>
No. 1:	Northwest Corner	N.W. Corner KOB 231	2" x 2" x 4' wood post
No. 2:	Northeast Corner	N.E. Corner KOB 231	2" x 2" x 4' wood post
No. 3:	Southeast Corner	S.E. Corner KOB 231	2" x 2" x 4' wood post
No. 4:	Southwest Corner	S.W. Corner KOB 231	2" x 2" x 4' wood post

As erected on the ground, each corner monument is marked as described above by scribed metal tags.

The work of location consisted of making a claim map as provided in NRS 517.040. The tie from the claim block to a fixed point is depicted on the location map included with this filing.

The undersigned hereby affirms that there is no Social Security number contained in this document.

Dated this 1<sup>st</sup> day of February, 2012

SIGNATURE OF LOCATOR:

By:

H. H. Torking, Agent

REC NUSO-BLM 24-FEB-12 NMC 1067648

**Official Record**Recording requested By  
GOLDEN PICK LLCEureka County - NV  
Mike Rebaleati - Recorder

Fee: \$22.50

Page 1 of 1

RPTT:

Recorded By: FES

Book- 529 Page- 0409

**CERTIFICATE OF LOCATION  
LODE MINING CLAIM****TO ALL WHOM IT MAY CONCERN:**

The undersigned hereby certifies that he has caused to be located the  
KOB 232 Lode Mining Claim in the following quarter sections(s):



<u>1/4</u>	<u>Section</u>	<u>Township</u>	<u>Range</u>	<u>Meridian</u>
SE	8	21 NORTH	50 EAST	MDB&M
NE	17	21 NORTH	50 EAST	MDB&M

In Eureka County, Nevada, on the 15th day of December, 2011.

**RECORDER'S STAMP**

Name and mailing address of locator is: Golden Pick LLC  
1515 1585 Meadow Wood Lane, Suite 3  
Reno, NV 89502

The Claim is approximately 1500 feet long and 600 feet wide, such that 1490 feet are claimed in a East direction and 10 feet in a West direction from the point of discovery (monument of location), at which the Notice of Location was posted, together with 300 feet on each side of the monument of location and center line of the Claim. The general course of the lode or vein is from the East to the West direction.

The number, location and markings on each corner monument are as follows:

<u>Corner</u>	<u>Location</u>	<u>Markings</u>	<u>Description</u>
No. 1:	Northwest Corner	N.W. Corner KOB 232	2" x 2" x 4' wood post
No. 2:	Northeast Corner	N.E. Corner KOB 232	2" x 2" x 4' wood post
No. 3:	Southeast Corner	S.E. Corner KOB 232	2" x 2" x 4' wood post
No. 4:	Southwest Corner	S.W. Corner KOB 232	2" x 2" x 4' wood post

As erected on the ground, each corner monument is marked as described above by scribed metal tags.

The work of location consisted of making a claim map as provided in NRS 517.040. The tie from the claim block to a fixed point is depicted on the location map included with this filing.

The undersigned hereby affirms that there is no Social Security number contained in this document.

Dated this 1<sup>st</sup> day of February, 2012

SIGNATURE OF LOCATOR:

By:

H. H. Tonking, Agent

DOC # 0220066

02/24/2012

04:32 PM

**Official Record**Recording requested By  
GOLDEN PICK LLC

Eureka County - NV

Mike Rebaleati - Recorder

Fee: \$22.50

Page 1 of 1

RPTT:

Recorded By: FES

Book- 529 Page- 0410



**CERTIFICATE OF LOCATION  
LODE MINING CLAIM**

**TO ALL WHOM IT MAY CONCERN:**

The undersigned hereby certifies that he has caused to be located the  
KOB 233 Lode Mining Claim in the following quarter sections(s):

<u>1/4</u>	<u>Section</u>	<u>Township</u>	<u>Range</u>	<u>Meridian</u>
NE	17	21 NORTH	50 EAST	MDB&M

In Eureka County, Nevada, on the 15th day of December, 2011.

**RECORDER'S STAMP**

Name and mailing address of locator is: Golden Pick LLC  
~~1545~~ ~~1585~~ Meadow Wood Lane, Suite 3  
 Reno, NV 89502

The Claim is approximately 1500 feet long and 600 feet wide, such that 1490 feet are claimed in a East direction and 10 feet in a West direction from the point of discovery (monument of location), at which the Notice of Location was posted, together with 300 feet on each side of the monument of location and center line of the Claim. The general course of the lode or vein is from the East to the West direction.

The number, location and markings on each corner monument are as follows:

<u>Corner</u>	<u>Location</u>	<u>Markings</u>	<u>Description</u>
No. 1:	Northwest Corner	N.W. Corner KOB 233	2" x 2" x 4' wood post
No. 2:	Northeast Corner	N.E. Corner KOB 233	2" x 2" x 4' wood post
No. 3:	Southeast Corner	S.E. Corner KOB 233	2" x 2" x 4' wood post
No. 4:	Southwest Corner	S.W. Corner KOB 233	2" x 2" x 4' wood post

As erected on the ground, each corner monument is marked as described above by scribed metal tags.

The work of location consisted of making a claim map as provided in NRS 517.040. The tie from the claim block to a fixed point is depicted on the location map included with this filing.

The undersigned hereby affirms that there is no Social Security number contained in this document.

Dated this 1<sup>st</sup> day of February, 2012

SIGNATURE OF LOCATOR:

By: [Signature]  
 H. H. Tonking, Agent

REC NUSO-BLM 24-FEB-12 NMC 1067650

DOC # 0220067

02/24/2012

04:32 PM

**Official Record**Recording requested By  
GOLDEN PICK LLCEureka County - NV  
Mike Rebaleati - Recorder

Fee: \$22.50

Page 1 of 1

RPTT:

Recorded By: FES

Book- 529 Page- 0411

**CERTIFICATE OF LOCATION  
LODE MINING CLAIM****TO ALL WHOM IT MAY CONCERN:**

The undersigned hereby certifies that he has caused to be located the  
KOB 234 Lode Mining Claim in the following quarter sections(s):



<u>1/4</u>	<u>Section</u>	<u>Township</u>	<u>Range</u>	<u>Meridian</u>
<u>NE</u>	<u>17</u>	<u>21 NORTH</u>	<u>50 EAST</u>	<u>MDB&amp;M</u>

In Eureka County, Nevada, on the 15th day of December, 2011.

**RECORDER'S STAMP**

Name and mailing address of locator is: Golden Pick LLC  
~~1545~~ 1585 Meadow Wood Lane, Suite 3  
Reno, NV 89502

The Claim is approximately 1500 feet long and 600 feet wide, such that 1490 feet are claimed in a East direction and 10 feet in a West direction from the point of discovery (monument of location), at which the Notice of Location was posted, together with 300 feet on each side of the monument of location and center line of the Claim. The general course of the lode or vein is from the East to the West direction.

The number, location and markings on each corner monument are as follows:

<u>Corner</u>	<u>Location</u>	<u>Markings</u>	<u>Description</u>
No. 1:	Northwest Corner	N.W. Corner KOB 234	2" x 2" x 4' wood post
No. 2:	Northeast Corner	N.E. Corner KOB 234	2" x 2" x 4' wood post
No. 3:	Southeast Corner	S.E. Corner KOB 234	2" x 2" x 4' wood post
No. 4:	Southwest Corner	S.W. Corner KOB 234	2" x 2" x 4' wood post


As erected on the ground, each corner monument is marked as described above by scribed metal tags.

The work of location consisted of making a claim map as provided in NRS 517.040. The tie from the claim block to a fixed point is depicted on the location map included with this filing.

The undersigned hereby affirms that there is no Social Security number contained in this document.

Dated this 1<sup>st</sup> day of February, 2012

SIGNATURE OF LOCATOR:

By:   
H. H. Tonking, Agent

**Official Record**Recording requested By  
GOLDEN PICK LLCEureka County - NV  
Mike Rebaleati - Recorder

Fee: \$22.50

Page 1 of 1

RPTT:

Recorded By: FES

Book- 529 Page- 0412

**CERTIFICATE OF LOCATION  
LODE MINING CLAIM****TO ALL WHOM IT MAY CONCERN:**

The undersigned hereby certifies that he has caused to be located the  
KOB 235 Lode Mining Claim in the following quarter sections(s):



<u>1/4</u>	<u>Section</u>	<u>Township</u>	<u>Range</u>	<u>Meridian</u>
NW	17	21 NORTH	50 EAST	MDB&M
NE	17	21 NORTH	50 EAST	MDB&M

In Eureka County, Nevada, on the 15th day of December, 2011.

**RECORDER'S STAMP**

Name and mailing address of locator is: Golden Pick LLC  
1515 1585 Meadow Wood Lane, Suite 3  
Reno, NV 89502

The Claim is approximately 1500 feet long and 600 feet wide, such that 1490 feet are claimed in a East direction and 10 feet in a West direction from the point of discovery (monument of location), at which the Notice of Location was posted, together with 300 feet on each side of the monument of location and center line of the Claim. The general course of the lode or vein is from the East to the West direction.

The number, location and markings on each corner monument are as follows:

<u>Corner</u>	<u>Location</u>	<u>Markings</u>	<u>Description</u>
No. 1:	Northwest Corner	N.W. Corner KOB 235	2" x 2" x 4' wood post
No. 2:	Northeast Corner	N.E. Corner KOB 235	2" x 2" x 4' wood post
No. 3:	Southeast Corner	S.E. Corner KOB 235	2" x 2" x 4' wood post
No. 4:	Southwest Corner	S.W. Corner KOB 235	2" x 2" x 4' wood post


As erected on the ground, each corner monument is marked as described above by scribed metal tags.

The work of location consisted of making a claim map as provided in NRS 517.040. The tie from the claim block to a fixed point is depicted on the location map included with this filing.

The undersigned hereby affirms that there is no Social Security number contained in this document.

Dated this 1<sup>st</sup> day of February, 2012

SIGNATURE OF LOCATOR:

By:   
H. H. Tonking, Agent

DOC # 0220069

02/24/2012

04:32 PM

**Official Record**Recording requested By  
GOLDEN PICK LLC

Eureka County - NV

Mike Rebaleati - Recorder

Fee: \$22.50

Page 1 of 1

RPTT:

Recorded By: FES

Book- 529 Page- 0413

**CERTIFICATE OF LOCATION  
LODE MINING CLAIM****TO ALL WHOM IT MAY CONCERN:**

The undersigned hereby certifies that he has caused to be located the  
KOB 236 Lode Mining Claim in the following quarter sections(s):

<u>1/4</u>	<u>Section</u>	<u>Township</u>	<u>Range</u>	<u>Meridian</u>
NW	17	21 NORTH	50 EAST	MDB&M
NE	17	21 NORTH	50 EAST	MDB&M

0220069

In Eureka County, Nevada, on the 15th day of December, 2011.

**RECORDER'S STAMP**

Name and mailing address of locator is: Golden Pick LLC  
1545 ~~1585~~ Meadow Wood Lane, Suite 3  
Reno, NV 89502

The Claim is approximately 1500 feet long and 600 feet wide, such that 1490 feet are claimed in a East direction and 10 feet in a West direction from the point of discovery (monument of location), at which the Notice of Location was posted, together with 300 feet on each side of the monument of location and center line of the Claim. The general course of the lode or vein is from the East to the West direction.

The number, location and markings on each corner monument are as follows:

<u>Corner</u>	<u>Location</u>	<u>Markings</u>	<u>Description</u>
No. 1:	Northwest Corner	N.W. Corner KOB 236	2" x 2" x 4' wood post
No. 2:	Northeast Corner	N.E. Corner KOB 236	2" x 2" x 4' wood post
No. 3:	Southeast Corner	S.E. Corner KOB 236	2" x 2" x 4' wood post
No. 4:	Southwest Corner	S.W. Corner KOB 236	2" x 2" x 4' wood post

As erected on the ground, each corner monument is marked as described above by scribed metal tags.

The work of location consisted of making a claim map as provided in NRS 517.040. The tie from the claim block to a fixed point is depicted on the location map included with this filing.

The undersigned hereby affirms that there is no Social Security number contained in this document.

Dated this 1<sup>st</sup> day of February, 2012

SIGNATURE OF LOCATOR:

By: H. H. Tonking, Agent



**Official Record**Recording requested By  
GOLDEN PICK LLC

Eureka County - NV

Mike Rebaleati - Recorder

Fee: \$22.50

Page 1 of 1

RPTT:

Recorded By: FES

Book- 529 Page- 0414

**CERTIFICATE OF LOCATION  
LODE MINING CLAIM****TO ALL WHOM IT MAY CONCERN:**

The undersigned hereby certifies that he has caused to be located the  
KOB 237 Lode Mining Claim in the following quarter sections(s):



<u>1/4</u>	<u>Section</u>	<u>Township</u>	<u>Range</u>	<u>Meridian</u>
NW	17	21 NORTH	50 EAST	MDB&M
NE	17	21 NORTH	50 EAST	MDB&M
SW	17	21 NORTH	50 EAST	MDB&M
SE	17	21 NORTH	50 EAST	MDB&M

In Eureka County, Nevada, on the 15th day of December, 2011.

**RECORDER'S STAMP**

Name and mailing address of locator is: Golden Pick LLC  
1515-1585 Meadow Wood Lane, Suite 3  
Reno, NV 89502

The Claim is approximately 1500 feet long and 600 feet wide, such that 1490 feet are claimed in a East direction and 10 feet in a West direction from the point of discovery (monument of location), at which the Notice of Location was posted, together with 300 feet on each side of the monument of location and center line of the Claim. The general course of the lode or vein is from the East to the West direction.

The number, location and markings on each corner monument are as follows:

<u>Corner</u>	<u>Location</u>	<u>Markings</u>	<u>Description</u>
No. 1:	Northwest Corner	N.W. Corner KOB 237	2" x 2" x 4' wood post
No. 2:	Northeast Corner	N.E. Corner KOB 237	2" x 2" x 4' wood post
No. 3:	Southeast Corner	S.E. Corner KOB 237	2" x 2" x 4' wood post
No. 4:	Southwest Corner	S.W. Corner KOB 237	2" x 2" x 4' wood post

As erected on the ground, each corner monument is marked as described above by scribed metal tags.

The work of location consisted of making a claim map as provided in NRS 517.040. The tie from the claim block to a fixed point is depicted on the location map included with this filing.

The undersigned hereby affirms that there is no Social Security number contained in this document.

Dated this 1<sup>st</sup> day of February, 2012

SIGNATURE OF LOCATOR:

By:

H. H. Tonking, Agent

DOC # 0220071

02/24/2012

04:32 PM

**Official Record**Recording requested By  
GOLDEN PICK LLC

Eureka County - NV

Mike Rebaleati - Recorder

Fee: \$22.50

Page 1 of 1

RPTT:

Recorded By: FES

Book- 529 Page- 0415

**CERTIFICATE OF LOCATION  
LODE MINING CLAIM****TO ALL WHOM IT MAY CONCERN:**

The undersigned hereby certifies that he has caused to be located the  
KOB 238 Lode Mining Claim in the following quarter sections(s):

<u>1/4</u>	<u>Section</u>	<u>Township</u>	<u>Range</u>	<u>Meridian</u>
SW	17	21 NORTH	50 EAST	MDB&M
SE	17	21 NORTH	50 EAST	MDB&M



0220071

In Eureka County, Nevada, on the 15th day of December, 2011.

**RECORDER'S STAMP**

Name and mailing address of locator is: Golden Pick LLC  
1545-1585 Meadow Wood Lane, Suite 3  
Reno, NV 89502

The Claim is approximately 1500 feet long and 600 feet wide, such that 1490 feet are claimed in a East direction and 10 feet in a West direction from the point of discovery (monument of location), at which the Notice of Location was posted, together with 300 feet on each side of the monument of location and center line of the Claim. The general course of the lode or vein is from the East to the West direction.

The number, location and markings on each corner monument are as follows:

<u>Corner</u>	<u>Location</u>	<u>Markings</u>	<u>Description</u>
No. 1:	Northwest Corner	N.W. Corner KOB 238	2" x 2" x 4' wood post
No. 2:	Northeast Corner	N.E. Corner KOB 238	2" x 2" x 4' wood post
No. 3:	Southeast Corner	S.E. Corner KOB 238	2" x 2" x 4' wood post
No. 4:	Southwest Corner	S.W. Corner KOB 238	2" x 2" x 4' wood post


As erected on the ground, each corner monument is marked as described above by scribed metal tags.

The work of location consisted of making a claim map as provided in NRS 517.040. The tie from the claim block to a fixed point is depicted on the location map included with this filing.

The undersigned hereby affirms that there is no Social Security number contained in this document.

Dated this 1<sup>st</sup> day of February, 2012

SIGNATURE OF LOCATOR:

By:   
H. H. Tonking, Agent

DOC # 0220072

02/24/2012

04:32 PM

**Official Record**Recording requested by  
GOLDEN PICK LLC

Eureka County - NV

Mike Rebaleati - Recorder

Fee: \$22.50

Page 1 of 1

RPTT:

Recorded By: FES

Book- 529 Page- 0416



**CERTIFICATE OF LOCATION  
LODE MINING CLAIM**

**TO ALL WHOM IT MAY CONCERN:**

The undersigned hereby certifies that he has caused to be located the  
KOB 239 Lode Mining Claim in the following quarter sections(s):

<u>1/4</u>	<u>Section</u>	<u>Township</u>	<u>Range</u>	<u>Meridian</u>
SW	17	21 NORTH	50 EAST	MDB&M
SE	17	21 NORTH	50 EAST	MDB&M

In Eureka County, Nevada, on the 15th day of December, 2011.

**RECORDER'S STAMP**

Name and mailing address of locator is: Golden Pick LLC  
1595 1585 Meadow Wood Lane, Suite 3  
Reno, NV 89502

The Claim is approximately 1500 feet long and 600 feet wide, such that 1490 feet are claimed in a East direction and 10 feet in a West direction from the point of discovery (monument of location), at which the Notice of Location was posted, together with 300 feet on each side of the monument of location and center line of the Claim. The general course of the lode or vein is from the East to the West direction.

The number, location and markings on each corner monument are as follows:

<u>Corner</u>	<u>Location</u>	<u>Markings</u>	<u>Description</u>
No. 1:	Northwest Corner	N.W. Corner KOB 239	2" x 2" x 4' wood post
No. 2:	Northeast Corner	N.E. Corner KOB 239	2" x 2" x 4' wood post
No. 3:	Southeast Corner	S.E. Corner KOB 239	2" x 2" x 4' wood post
No. 4:	Southwest Corner	S.W. Corner KOB 239	2" x 2" x 4' wood post

As erected on the ground, each corner monument is marked as described above by scribed metal tags.

The work of location consisted of making a claim map as provided in NRS 517.040. The tie from the claim block to a fixed point is depicted on the location map included with this filing.

The undersigned hereby affirms that there is no Social Security number contained in this document.

Dated this 1<sup>st</sup> day of February, 2012

SIGNATURE OF LOCATOR:

By: H. H. Tonking, Agent

DOC # 0220073

02/24/2012

04:32 PM

**Official Record**Recording requested By  
GOLDEN PICK LLC

Eureka County - NV

Mike Rebaleati - Recorder

Fee: \$22.50

Page 1 of 1

RPTT:

Recorded By: FES

Book- 529 Page- 0417

**CERTIFICATE OF LOCATION  
LODE MINING CLAIM****TO ALL WHOM IT MAY CONCERN:**

The undersigned hereby certifies that he has caused to be located the  
KOB 240 Lode Mining Claim in the following quarter sections(s):

<u>1/4</u>	<u>Section</u>	<u>Township</u>	<u>Range</u>	<u>Meridian</u>
SW	17	21 NORTH	50 EAST	MDB&M
SE	17	21 NORTH	50 EAST	MDB&M



0220073

In Eureka County, Nevada, on the 15th day of December, 2011.

**RECORDER'S STAMP**

Name and mailing address of locator is: Golden Pick LLC  
1515 4585 Meadow Wood Lane, Suite 3  
Reno, NV 89502

The Claim is approximately 1500 feet long and 600 feet wide, such that 1490 feet are claimed in a East direction and 10 feet in a West direction from the point of discovery (monument of location), at which the Notice of Location was posted, together with 300 feet on each side of the monument of location and center line of the Claim. The general course of the lode or vein is from the East to the West direction.

The number, location and markings on each corner monument are as follows:

<u>Corner</u>	<u>Location</u>	<u>Markings</u>	<u>Description</u>
No. 1:	Northwest Corner	N.W. Corner KOB 240	2" x 2" x 4' wood post
No. 2:	Northeast Corner	N.E. Corner KOB 240	2" x 2" x 4' wood post
No. 3:	Southeast Corner	S.E. Corner KOB 240	2" x 2" x 4' wood post
No. 4:	Southwest Corner	S.W. Corner KOB 240	2" x 2" x 4' wood post


As erected on the ground, each corner monument is marked as described above by scribed metal tags.

The work of location consisted of making a claim map as provided in NRS 517.040. The tie from the claim block to a fixed point is depicted on the location map included with this filing.

The undersigned hereby affirms that there is no Social Security number contained in this document.

Dated this 1<sup>st</sup> day of February, 2012

SIGNATURE OF LOCATOR:

By:   
H. H. Tonking, Agent

REC NUSO-BLM 24-FEB-12 NMC 1067657

DOC # 0220074

02/24/2012

04:32 PM

**Official Record**Recording requested By  
GOLDEN PICK LLC

Eureka County - NV

Mike Rebaleati - Recorder

Fee: \$22.50

Page 1 of 1

RPTT:

Recorded By: FES

Book- 529 Page- 0418



0220074

**CERTIFICATE OF LOCATION  
LODE MINING CLAIM**

**TO ALL WHOM IT MAY CONCERN:**

The undersigned hereby certifies that he has caused to be located the  
KOB 241 Lode Mining Claim in the following quarter sections(s):

<u>1/4</u>	<u>Section</u>	<u>Township</u>	<u>Range</u>	<u>Meridian</u>
SW	17	21 NORTH	50 EAST	MDB&M
SE	17	21 NORTH	50 EAST	MDB&M
NW	20	21 NORTH	50 EAST	MDB&M
NE	20	21 NORTH	50 EAST	MDB&M

In Eureka County, Nevada, on the 15th day of December, 2011.

**RECORDER'S STAMP**

Name and mailing address of locator is: Golden Pick LLC  
1595 1585 Meadow Wood Lane, Suite 3  
Reno, NV 89502

The Claim is approximately 1500 feet long and 600 feet wide, such that 1490 feet are claimed in a East direction and 10 feet in a West direction from the point of discovery (monument of location), at which the Notice of Location was posted, together with 300 feet on each side of the monument of location and center line of the Claim. The general course of the lode or vein is from the East to the West direction.

The number, location and markings on each corner monument are as follows:

<u>Corner</u>	<u>Location</u>	<u>Markings</u>	<u>Description</u>
No. 1:	Northwest Corner	N.W. Corner KOB 241	2" x 2" x 4' wood post
No. 2:	Northeast Corner	N.E. Corner KOB 241	2" x 2" x 4' wood post
No. 3:	Southeast Corner	S.E. Corner KOB 241	2" x 2" x 4' wood post
No. 4:	Southwest Corner	S.W. Corner KOB 241	2" x 2" x 4' wood post

As erected on the ground, each corner monument is marked as described above by scribed metal tags.

The work of location consisted of making a claim map as provided in NRS 517.040. The tie from the claim block to a fixed point is depicted on the location map included with this filing.

The undersigned hereby affirms that there is no Social Security number contained in this document.

Dated this 1<sup>st</sup> day of February, 2012

SIGNATURE OF LOCATOR:

By: H. H. Tonking  
H. H. Tonking, Agent

DOC # 0220075

02/24/2012

04:32 PM

Official Record  
Recording requested By  
GOLDEN PICK LLCEureka County - NV  
Mike Rebaleati - Recorder

Fee: \$22.50

Page 1 of 1

RPTT:

Recorded By: FES

Book- 529 Page- 0419

CERTIFICATE OF LOCATION  
LODE MINING CLAIM

## TO ALL WHOM IT MAY CONCERN:

The undersigned hereby certifies that he has caused to be located the  
KOB 247 Lode Mining Claim in the following quarter sections(s):

<u>1/4</u>	<u>Section</u>	<u>Township</u>	<u>Range</u>	<u>Meridian</u>
SE	6	21 NORTH	50 EAST	MDB&M
SW	5	21 NORTH	50 EAST	MDB&M



0220075

In Eureka County, Nevada, on the 16th day of December, 2011.

## RECORDER'S STAMP

Name and mailing address of locator is: Golden Pick LLC  
1545 ~~1585~~ Meadow Wood Lane, Suite 3  
Reno, NV 89502

The Claim is approximately 1500 feet long and 600 feet wide, such that 10 feet are claimed in a East direction and 1490 feet in a West direction from the point of discovery (monument of location), at which the Notice of Location was posted, together with 300 feet on each side of the monument of location and center line of the Claim. The general course of the lode or vein is from the East to the West direction.

The number, location and markings on each corner monument are as follows:

<u>Corner</u>	<u>Location</u>	<u>Markings</u>	<u>Description</u>
No. 1:	Northwest Corner	N.W. Corner KOB 247	2" x 2" x 4' wood post
No. 2:	Northeast Corner	N.E. Corner KOB 247	2" x 2" x 4' wood post
No. 3:	Southeast Corner	S.E. Corner KOB 247	2" x 2" x 4' wood post
No. 4:	Southwest Corner	S.W. Corner KOB 247	2" x 2" x 4' wood post

As erected on the ground, each corner monument is marked as described above by scribed metal tags.

The work of location consisted of making a claim map as provided in NRS 517.040. The tie from the claim block to a fixed point is depicted on the location map included with this filing.

The undersigned hereby affirms that there is no Social Security number contained in this document.

Dated this 1<sup>st</sup> day of February, 2012

SIGNATURE OF LOCATOR:

By: H. H. Tonking, Agent

DOC # 0220076

02/24/2012

04:32 PM

**Official Record**Recording requested By  
GOLDEN PICK LLC

Eureka County - NV

Mike Rebaleati - Recorder

Fee: \$22.50

Page 1 of 1

RPTT:

Recorded By: FES

Book- 529 Page- 0420



**CERTIFICATE OF LOCATION  
LODE MINING CLAIM**

**TO ALL WHOM IT MAY CONCERN:**

The undersigned hereby certifies that he has caused to be located the  
KOB 248 Lode Mining Claim in the following quarter sections(s):

<u>1/4</u>	<u>Section</u>	<u>Township</u>	<u>Range</u>	<u>Meridian</u>
SE	6	21 NORTH	50 EAST	MDB&M
SW	5	21 NORTH	50 EAST	MDB&M

In Eureka County, Nevada, on the 16th day of December, 2011.

**RECORDER'S STAMP**

Name and mailing address of locator is: Golden Pick LLC  
1515 1585 Meadow Wood Lane, Suite 3  
Reno, NV 89502

The Claim is approximately 1500 feet long and 600 feet wide, such that 10 feet are claimed in a East direction and 1490 feet in a West direction from the point of discovery (monument of location), at which the Notice of Location was posted, together with 300 feet on each side of the monument of location and center line of the Claim. The general course of the lode or vein is from the East to the West direction.

The number, location and markings on each corner monument are as follows:

<u>Corner</u>	<u>Location</u>	<u>Markings</u>	<u>Description</u>
No. 1:	Northwest Corner	N.W. Corner KOB 248	2" x 2" x 4' wood post
No. 2:	Northeast Corner	N.E. Corner KOB 248	2" x 2" x 4' wood post
No. 3:	Southeast Corner	S.E. Corner KOB 248	2" x 2" x 4' wood post
No. 4:	Southwest Corner	S.W. Corner KOB 248	2" x 2" x 4' wood post

As erected on the ground, each corner monument is marked as described above by scribed metal tags.

The work of location consisted of making a claim map as provided in NRS 517.040. The tie from the claim block to a fixed point is depicted on the location map included with this filing.

The undersigned hereby affirms that there is no Social Security number contained in this document.

Dated this 1<sup>st</sup> day of February, 2012

SIGNATURE OF LOCATOR:

By: H. H. Tonking  
H. H. Tonking, Agent



DOC # 0220077

02/24/2012

04:32 PM

**Official Record**Recording requested By  
GOLDEN PICK LLC

Eureka County - NV

Mike Rebaleati - Recorder

Fee: \$22.50

Page 1 of 1

RPTT:

Recorded By: FES

Book- 529 Page- 0421



0220077

**CERTIFICATE OF LOCATION  
LODE MINING CLAIM****TO ALL WHOM IT MAY CONCERN:**

The undersigned hereby certifies that he has caused to be located the  
KOB 249 Lode Mining Claim in the following quarter sections(s):

<u>1/4</u>	<u>Section</u>	<u>Township</u>	<u>Range</u>	<u>Meridian</u>
SE	6	21 NORTH	50 EAST	MDB&M
SW	5	21 NORTH	50 EAST	MDB&M

In Eureka County, Nevada, on the 16th day of December, 2011.

**RECORDER'S STAMP**

Name and mailing address of locator is: Golden Pick LLC  
1545-1585 Meadow Wood Lane, Suite 3  
Reno, NV 89502

The Claim is approximately 1500 feet long and 600 feet wide, such that 10 feet are claimed in a East direction and 1490 feet in a West direction from the point of discovery (monument of location), at which the Notice of Location was posted, together with 300 feet on each side of the monument of location and center line of the Claim. The general course of the lode or vein is from the East to the West direction.

The number, location and markings on each corner monument are as follows:

<u>Corner</u>	<u>Location</u>	<u>Markings</u>	<u>Description</u>
No. 1:	Northwest Corner	N.W. Corner KOB 249	2" x 2" x 4' wood post
No. 2:	Northeast Corner	N.E. Corner KOB 249	2" x 2" x 4' wood post
No. 3:	Southeast Corner	S.E. Corner KOB 249	2" x 2" x 4' wood post
No. 4:	Southwest Corner	S.W. Corner KOB 249	2" x 2" x 4' wood post

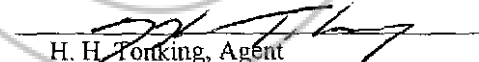
As erected on the ground, each corner monument is marked as described above by scribed metal tags.

The work of location consisted of making a claim map as provided in NRS 517.040. The tie from the claim block to a fixed point is depicted on the location map included with this filing.

The undersigned hereby affirms that there is no Social Security number contained in this document.

Dated this 1<sup>st</sup> day of February, 2012

SIGNATURE OF LOCATOR:

By:   
H. H. Torcking, Agent

DOC # 0220078

02/24/2012

04:32 PM

**Official Record**Recording requested By  
GOLDEN PICK LLC

Eureka County - NV

Mike Rebaleati - Recorder

Fee: \$22.50

Page 1 of 1

RPTT:

Recorded By: FES

Book- 529 Page- 0422



0220078

**CERTIFICATE OF LOCATION  
LODE MINING CLAIM****TO ALL WHOM IT MAY CONCERN:**

The undersigned hereby certifies that he has caused to be located the  
KOB 250 Lode Mining Claim in the following quarter sections(s):

<u>1/4</u>	<u>Section</u>	<u>Township</u>	<u>Range</u>	<u>Meridian</u>
SE	6	21 NORTH	50 EAST	MDB&M
SW	5	21 NORTH	50 EAST	MDB&M

In Eureka County, Nevada, on the 16th day of December, 2011.

**RECORDER'S STAMP**

Name and mailing address of locator is: Golden Pick LLC  
1515 ~~1585~~ Meadow Wood Lane, Suite 3  
Reno, NV 89502

The Claim is approximately 1500 feet long and 600 feet wide, such that 10 feet are claimed in a East direction and 1490 feet in a West direction from the point of discovery (monument of location), at which the Notice of Location was posted, together with 300 feet on each side of the monument of location and center line of the Claim. The general course of the lode or vein is from the East to the West direction.

The number, location and markings on each corner monument are as follows:

<u>Corner</u>	<u>Location</u>	<u>Markings</u>	<u>Description</u>
No. 1:	Northwest Corner	N.W. Corner KOB 250	2" x 2" x 4' wood post
No. 2:	Northeast Corner	N.E. Corner KOB 250	2" x 2" x 4' wood post
No. 3:	Southeast Corner	S.E. Corner KOB 250	2" x 2" x 4' wood post
No. 4:	Southwest Corner	S.W. Corner KOB 250	2" x 2" x 4' wood post

As erected on the ground, each corner monument is marked as described above by scribed metal tags.

The work of location consisted of making a claim map as provided in NRS 517.040. The tie from the claim block to a fixed point is depicted on the location map included with this filing.

The undersigned hereby affirms that there is no Social Security number contained in this document.

Dated this 1<sup>st</sup> day of February, 2012

SIGNATURE OF LOCATOR:

By: H. H. Tonking, Agent

DOC # 0220079

02/24/2012

04:32 PM

Official Record  
Recording requested By  
GOLDEN PICK LLCEureka County - NV  
Mike Rebaleati - Recorder

Fee: \$22.50

Page 1 of 1

RPTT:

Recorded By: FES

Book- 529 Page- 0423



# **CERTIFICATE OF LOCATION LODE MINING CLAIM**

TO ALL WHOM IT MAY CONCERN:

The undersigned hereby certifies that he has caused to be located the  
KOB 251 Lode Mining Claim in the following quarter sections(s):

<u>1/4</u>	<u>Section</u>	<u>Township</u>	<u>Range</u>	<u>Meridian</u>
SE	6	21 NORTH	50 EAST	MDB&M
SW	5	21 NORTH	50 EAST	MDB&M
NE	7	21 NORTH	50 EAST	MDB&M
NW	8	21 NORTH	50 EAST	MDB&M

In Eureka County, Nevada, on the 16th day of December, 2011.

RECORDER'S STAMP

Name and mailing address of locator is: Golden Pick LLC  
1545 4585 Meadow Wood Lane, Suite 3  
Reno, NV 89502

The Claim is approximately 1500 feet long and 600 feet wide, such that 10 feet are claimed in a East direction and 1490 feet in a West direction from the point of discovery (monument of location), at which the Notice of Location was posted, together with 300 feet on each side of the monument of location and center line of the Claim. The general course of the lode or vein is from the East to the West direction.

The number, location and markings on each corner monument are as follows:

<u>Corner</u>	<u>Location</u>	<u>Markings</u>	<u>Description</u>
No. 1:	Northwest Corner	N.W. Corner KOB 251	2" x 2" x 4' wood post
No. 2:	Northeast Corner	N.E. Corner KOB 251	2" x 2" x 4' wood post
No. 3:	Southeast Corner	S.E. Corner KOB 251	2" x 2" x 4' wood post
No. 4:	Southwest Corner	S.W. Corner KOB 251	2" x 2" x 4' wood post


As erected on the ground, each corner monument is marked as described above by scribed metal tags.

The work of location consisted of making a claim map as provided in NRS 517.040. The tie from the claim block to a fixed point is depicted on the location map included with this filing.

The undersigned hereby affirms that there is no Social Security number contained in this document.

Dated this 1<sup>st</sup> day of February, 2012

SIGNATURE OF LOCATOR:

By:   
H. H. Tonking, Agent

DOC # 0220080

02/24/2012

04:32 PM

**Official Record**Recording requested By  
GOLDEN PICK LLC

Eureka County - NV

Mike Rebaleati - Recorder

Fee: \$22.50

Page 1 of 1

RPTT:

Recorded By: FES

Book- 529 Page- 0424



0220080

**CERTIFICATE OF LOCATION  
LODE MINING CLAIM**

**TO ALL WHOM IT MAY CONCERN:**

The undersigned hereby certifies that he has caused to be located the  
KOB 252 Lode Mining Claim in the following quarter sections(s):

<u>1/4</u>	<u>Section</u>	<u>Township</u>	<u>Range</u>	<u>Meridian</u>
NE	7	21 NORTH	50 EAST	MDB&M
NW	8	21 NORTH	50 EAST	MDB&M

In Eureka County, Nevada, on the 16th day of December, 2011.

**RECORDER'S STAMP**

Name and mailing address of locator is: Golden Pick LLC  
1515 1585 Meadow Wood Lane, Suite 3  
Reno, NV 89502

The Claim is approximately 1500 feet long and 600 feet wide, such that 10 feet are claimed in a East direction and 1490 feet in a West direction from the point of discovery (monument of location), at which the Notice of Location was posted, together with 300 feet on each side of the monument of location and center line of the Claim. The general course of the lode or vein is from the East to the West direction.

The number, location and markings on each corner monument are as follows:

<u>Corner</u>	<u>Location</u>	<u>Markings</u>	<u>Description</u>
No. 1:	Northwest Corner	N.W. Corner KOB 252	2" x 2" x 4' wood post
No. 2:	Northeast Corner	N.E. Corner KOB 252	2" x 2" x 4' wood post
No. 3:	Southeast Corner	S.E. Corner KOB 252	2" x 2" x 4' wood post
No. 4:	Southwest Corner	S.W. Corner KOB 252	2" x 2" x 4' wood post

As erected on the ground, each corner monument is marked as described above by scribed metal tags.


The work of location consisted of making a claim map as provided in NRS 517.040. The tie from the claim block to a fixed point is depicted on the location map included with this filing.

The undersigned hereby affirms that there is no Social Security number contained in this document.

Dated this 1<sup>st</sup> day of February, 2012

SIGNATURE OF LOCATOR:

By:

  
H.H. Tonking, Agent

DOC # 0220081

02/24/2012

04:32 PM

**Official Record**Recording requested By  
GOLDEN PICK LLC

Eureka County - NV

Mike Rebaleati - Recorder

Fee: \$22.50

Page 1 of 1

RPTT:

Recorded By: FES

Book- 529 Page- 0425



0220081

**CERTIFICATE OF LOCATION  
LODE MINING CLAIM**

**TO ALL WHOM IT MAY CONCERN:**

The undersigned hereby certifies that he has caused to be located the  
KOB 253 Lode Mining Claim in the following quarter sections(s):

<u>1/4</u>	<u>Section</u>	<u>Township</u>	<u>Range</u>	<u>Meridian</u>
NE	7	21 NORTH	50 EAST	MDB&M
NW	8	21 NORTH	50 EAST	MDB&M

In Eureka County, Nevada, on the 16th day of December, 2011.

**RECORDER'S STAMP**

Name and mailing address of locator is: Golden Pick LLC  
1515 1585 Meadow Wood Lane, Suite 3  
Reno, NV 89502

The Claim is approximately 1500 feet long and 600 feet wide, such that 10 feet are claimed in a East direction and 1490 feet in a West direction from the point of discovery (monument of location), at which the Notice of Location was posted, together with 300 feet on each side of the monument of location and center line of the Claim. The general course of the lode or vein is from the East to the West direction.

The number, location and markings on each corner monument are as follows:

<u>Corner</u>	<u>Location</u>	<u>Markings</u>	<u>Description</u>
No. 1:	Northwest Corner	N.W. Corner KOB 253	2" x 2" x 4' wood post
No. 2:	Northeast Corner	N.E. Corner KOB 253	2" x 2" x 4' wood post
No. 3:	Southeast Corner	S.E. Corner KOB 253	2" x 2" x 4' wood post
No. 4:	Southwest Corner	S.W. Corner KOB 253	2" x 2" x 4' wood post

As erected on the ground, each corner monument is marked as described above by scribed metal tags.

The work of location consisted of making a claim map as provided in NRS 517.040. The tie from the claim block to a fixed point is depicted on the location map included with this filing.

The undersigned hereby affirms that there is no Social Security number contained in this document.

Dated this 1<sup>st</sup> day of February, 2012

SIGNATURE OF LOCATOR:

By: H.H. Tonking  
H.H. Tonking, Agent

**Official Record**Recording requested By  
GOLDEN PICK LLCEureka County - NV  
Mike Rebaleati - Recorder

Fee: \$22.50

Page 1 of 1

RPTT:

Recorded By: FES

Book- 529 Page- 0426

**CERTIFICATE OF LOCATION  
LODE MINING CLAIM****TO ALL WHOM IT MAY CONCERN:**

The undersigned hereby certifies that he has caused to be located the  
KOB 254 Lode Mining Claim in the following quarter sections(s):

<u>1/4</u>	<u>Section</u>	<u>Township</u>	<u>Range</u>	<u>Meridian</u>
NE	7	21 NORTH	50 EAST	MDB&M
NW	8	21 NORTH	50 EAST	MDB&M



In Eureka County, Nevada, on the 16th day of December, 2011.

**RECORDER'S STAMP**

Name and mailing address of locator is: Golden Pick LLC  
1545 ~~1585~~ Meadow Wood Lane, Suite 3  
Reno, NV 89502

The Claim is approximately 1500 feet long and 600 feet wide, such that 10 feet are claimed in a East direction and 1490 feet in a West direction from the point of discovery (monument of location), at which the Notice of Location was posted, together with 300 feet on each side of the monument of location and center line of the Claim. The general course of the lode or vein is from the East to the West direction.

The number, location and markings on each corner monument are as follows:

<u>Corner</u>	<u>Location</u>	<u>Markings</u>	<u>Description</u>
No. 1:	Northwest Corner	N.W. Corner KOB 254	2" x 2" x 4' wood post
No. 2:	Northeast Corner	N.E. Corner KOB 254	2" x 2" x 4' wood post
No. 3:	Southeast Corner	S.E. Corner KOB 254	2" x 2" x 4' wood post
No. 4:	Southwest Corner	S.W. Corner KOB 254	2" x 2" x 4' wood post

As erected on the ground, each corner monument is marked as described above by scribed metal tags.

The work of location consisted of making a claim map as provided in NRS 517.040. The tie from the claim block to a fixed point is depicted on the location map included with this filing.

The undersigned hereby affirms that there is no Social Security number contained in this document.

Dated this 1<sup>st</sup> day of February, 2012

SIGNATURE OF LOCATOR:

By:

H. H. Tonking, Agent

**Official Record**Recording requested By  
GOLDEN PICK LLC

Eureka County - NV

Mike Rebaleati - Recorder

Fee: \$22.50

Page 1 of 1

RPTT:

Recorded By: FES

Book- 529 Page- 0427

**CERTIFICATE OF LOCATION  
LODE MINING CLAIM****TO ALL WHOM IT MAY CONCERN:**

The undersigned hereby certifies that he has caused to be located the  
KOB 255 Lode Mining Claim in the following quarter sections(s):

<u>1/4</u>	<u>Section</u>	<u>Township</u>	<u>Range</u>	<u>Meridian</u>
NE	7	21 NORTH	50 EAST	MDB&M
SE	7	21 NORTH	50 EAST	MDB&M
NW	8	21 NORTH	50 EAST	MDB&M
SW	8	21 NORTH	50 EAST	MDB&M



0220083

In Eureka County, Nevada, on the 16th day of December, 2011.

**RECORDER'S STAMP**

Name and mailing address of locator is: Golden Pick LLC  
1545 1585 Meadow Wood Lane, Suite 3  
Reno, NV 89502

The Claim is approximately 1500 feet long and 600 feet wide, such that 10 feet are claimed in a East direction and 1490 feet in a West direction from the point of discovery (monument of location), at which the Notice of Location was posted, together with 300 feet on each side of the monument of location and center line of the Claim. The general course of the lode or vein is from the East to the West direction.

The number, location and markings on each corner monument are as follows:

<u>Corner</u>	<u>Location</u>	<u>Markings</u>	<u>Description</u>
No. 1:	Northwest Corner	N.W. Corner KOB 255	2" x 2" x 4' wood post
No. 2:	Northeast Corner	N.E. Corner KOB 255	2" x 2" x 4' wood post
No. 3:	Southeast Corner	S.E. Corner KOB 255	2" x 2" x 4' wood post
No. 4:	Southwest Corner	S.W. Corner KOB 255	2" x 2" x 4' wood post

As erected on the ground, each corner monument is marked as described above by scribed metal tags.

The work of location consisted of making a claim map as provided in NRS 517.040. The tie from the claim block to a fixed point is depicted on the location map included with this filing.

The undersigned hereby affirms that there is no Social Security number contained in this document.

Dated this 1<sup>st</sup> day of February, 2012

SIGNATURE OF LOCATOR:

By: H. H. Tonking  
H. H. Tonking, Agent



DOC # 0220084

02/24/2012

04:32 PM

Official Record  
Recording requested By  
GOLDEN PICK LLC

Eureka County - NV

Mike Rebaleati - Recorder

Fee: \$22.50

Page 1 of 1

RPTT:

Recorded By: FES

Book- 529 Page- 0428



0220084

CERTIFICATE OF LOCATION  
LODE MINING CLAIM

## TO ALL WHOM IT MAY CONCERN:

The undersigned hereby certifies that he has caused to be located the  
KOB 256 Lode Mining Claim in the following quarter sections(s):

<u>1/4</u>	<u>Section</u>	<u>Township</u>	<u>Range</u>	<u>Meridian</u>
SE	7	21 NORTH	50 EAST	MDB&M
SW	8	21 NORTH	50 EAST	MDB&M

In Eureka County, Nevada, on the 16th day of December, 2011.

RECORDER'S STAMP

Name and mailing address of locator is: Golden Pick LLC  
~~1595~~ 1585 Meadow Wood Lane, Suite 3  
 Reno, NV 89502

The Claim is approximately 1500 feet long and 600 feet wide, such that 10 feet are claimed in a East direction and 1490 feet in a West direction from the point of discovery (monument of location), at which the Notice of Location was posted, together with 300 feet on each side of the monument of location and center line of the Claim. The general course of the lode or vein is from the East to the West direction.

The number, location and markings on each corner monument are as follows:

<u>Corner</u>	<u>Location</u>	<u>Markings</u>	<u>Description</u>
No. 1:	Northwest Corner	N.W. Corner KOB 256	2" x 2" x 4' wood post
No. 2:	Northeast Corner	N.E. Corner KOB 256	2" x 2" x 4' wood post
No. 3:	Southeast Corner	S.E. Corner KOB 256	2" x 2" x 4' wood post
No. 4:	Southwest Corner	S.W. Corner KOB 256	2" x 2" x 4' wood post

As erected on the ground, each corner monument is marked as described above by scribed metal tags.

The work of location consisted of making a claim map as provided in NRS 517.040. The tie from the claim block to a fixed point is depicted on the location map included with this filing.

The undersigned hereby affirms that there is no Social Security number contained in this document.

Dated this 1<sup>st</sup> day of February, 2012

SIGNATURE OF LOCATOR:

By: H. H. Ponking  
 H. H. Ponking, Agent

REC NUS0-BLM 24-FEB-12 NMC 1067668

DOC # 0220085

02/24/2012

04:32 PM

Official Record  
Recording requested By  
GOLDEN PICK LLC

Eureka County - NV

Mike Rebaleati - Recorder

Fee: \$22.50

Page 1 of 1

RPTT:

Recorded By: FES

Book- 529 Page- 0429

CERTIFICATE OF LOCATION  
LODE MINING CLAIM

TO ALL WHOM IT MAY CONCERN:

The undersigned hereby certifies that he has caused to be located the  
KOB 257 Lode Mining Claim in the following quarter sections(s):

<u>1/4</u>	<u>Section</u>	<u>Township</u>	<u>Range</u>	<u>Meridian</u>
SE	7	21 NORTH	50 EAST	MDB&M
SW	8	21 NORTH	50 EAST	MDB&M



0220085

In Eureka County, Nevada, on the 16th day of December, 2011.

RECORDER'S STAMP

Name and mailing address of locator is: Golden Pick LLC  
1545 1585 Meadow Wood Lane, Suite 3  
Reno, NV 89502

The Claim is approximately 1500 feet long and 600 feet wide, such that 10 feet are claimed in a East direction and 1490 feet in a West direction from the point of discovery (monument of location), at which the Notice of Location was posted, together with 300 feet on each side of the monument of location and center line of the Claim. The general course of the lode or vein is from the East to the West direction.

The number, location and markings on each corner monument are as follows:

<u>Corner</u>	<u>Location</u>	<u>Markings</u>	<u>Description</u>
No. 1:	Northwest Corner	N.W. Corner KOB 257	2" x 2" x 4' wood post
No. 2:	Northeast Corner	N.E. Corner KOB 257	2" x 2" x 4' wood post
No. 3:	Southeast Corner	S.E. Corner KOB 257	2" x 2" x 4' wood post
No. 4:	Southwest Corner	S.W. Corner KOB 257	2" x 2" x 4' wood post


As erected on the ground, each corner monument is marked as described above by scribed metal tags.

The work of location consisted of making a claim map as provided in NRS 517.040. The tie from the claim block to a fixed point is depicted on the location map included with this filing.

The undersigned hereby affirms that there is no Social Security number contained in this document.

Dated this 1<sup>st</sup> day of February, 2012

SIGNATURE OF LOCATOR:

By:   
H. H. Tonking, Agent

**Official Record**Recording requested By  
GOLDEN PICK LLC

Eureka County - NV

Mike Rebaleati - Recorder

Fee: \$22.50

Page 1 of 1

RPTT:

Recorded By: FES

Book- 529 Page- 0430

**CERTIFICATE OF LOCATION  
LODE MINING CLAIM****TO ALL WHOM IT MAY CONCERN:**

The undersigned hereby certifies that he has caused to be located the  
KOB 258 Lode Mining Claim in the following quarter sections(s):

<u>1/4</u>	<u>Section</u>	<u>Township</u>	<u>Range</u>	<u>Meridian</u>
SE	7	21 NORTH	50 EAST	MDB&M
SW	8	21 NORTH	50 EAST	MDB&M



In Eureka County, Nevada, on the 16th day of December, 2011.

**RECORDER'S STAMP**

Name and mailing address of locator is: Golden Pick LLC  
1505-1585 Meadow Wood Lane, Suite 3  
Reno, NV 89502

The Claim is approximately 1500 feet long and 600 feet wide, such that 10 feet are claimed in a East direction and 1490 feet in a West direction from the point of discovery (monument of location), at which the Notice of Location was posted, together with 300 feet on each side of the monument of location and center line of the Claim. The general course of the lode or vein is from the East to the West direction.

The number, location and markings on each corner monument are as follows:

<u>Corner</u>	<u>Location</u>	<u>Markings</u>	<u>Description</u>
No. 1:	Northwest Corner	N.W. Corner KOB 258	2" x 2" x 4' wood post
No. 2:	Northeast Corner	N.E. Corner KOB 258	2" x 2" x 4' wood post
No. 3:	Southeast Corner	S.E. Corner KOB 258	2" x 2" x 4' wood post
No. 4:	Southwest Corner	S.W. Corner KOB 258	2" x 2" x 4' wood post

As erected on the ground, each corner monument is marked as described above by scribed metal tags.

The work of location consisted of making a claim map as provided in NRS 517.040. The tie from the claim block to a fixed point is depicted on the location map included with this filing.

The undersigned hereby affirms that there is no Social Security number contained in this document.

Dated this 1<sup>st</sup> day of February, 2012

SIGNATURE OF LOCATOR:

By: H. H. Tonking  
H. H. Tonking, Agent

**Official Record**Recording requested By  
GOLDEN PICK LLCEureka County - NV  
Mike Rebaleati - Recorder

Fee: \$22.50

Page 1 of 1

RPTT.

Recorded By: FES

Book- 529 Page- 0431

**CERTIFICATE OF LOCATION  
LODE MINING CLAIM****TO ALL WHOM IT MAY CONCERN:**

The undersigned hereby certifies that he has caused to be located the  
KOB 259 Lode Mining Claim in the following quarter sections(s):

<u>1/4</u>	<u>Section</u>	<u>Township</u>	<u>Range</u>	<u>Meridian</u>
SE	7	21 NORTH	50 EAST	MDB&M
SW	8	21 NORTH	50 EAST	MDB&M
NE	18	21 NORTH	50 EAST	MDB&M
NW	17	21 NORTH	50 EAST	MDB&M

In Eureka County, Nevada, on the 16th day of December, 2011.

**RECORDER'S STAMP**

Name and mailing address of locator is: Golden Pick LLC  
1595 ~~1585~~ Meadow Wood Lane, Suite 3  
Reno, NV 89502

The Claim is approximately 1500 feet long and 600 feet wide, such that 10 feet are claimed in a East direction and 1490 feet in a West direction from the point of discovery (monument of location), at which the Notice of Location was posted, together with 300 feet on each side of the monument of location and center line of the Claim. The general course of the lode or vein is from the East to the West direction.

The number, location and markings on each corner monument are as follows:

<u>Corner</u>	<u>Location</u>	<u>Markings</u>	<u>Description</u>
No. 1:	Northwest Corner	N.W. Corner KOB 259	2" x 2" x 4' wood post
No. 2:	Northeast Corner	N.E. Corner KOB 259	2" x 2" x 4' wood post
No. 3:	Southeast Corner	S.E. Corner KOB 259	2" x 2" x 4' wood post
No. 4:	Southwest Corner	S.W. Corner KOB 259	2" x 2" x 4' wood post

As erected on the ground, each corner monument is marked as described above by scribed metal tags.

The work of location consisted of making a claim map as provided in NRS 517.040. The tie from the claim block to a fixed point is depicted on the location map included with this filing.

The undersigned hereby affirms that there is no Social Security number contained in this document.

Dated this 1<sup>st</sup> day of February, 2012

SIGNATURE OF LOCATOR:

By: H. H. Tonking  
H. H. Tonking, Agent