Location Map for KOB 1-133, 139-142, 153-196, 207-241, 247-259 Lode Claims Sheet 1 of 2

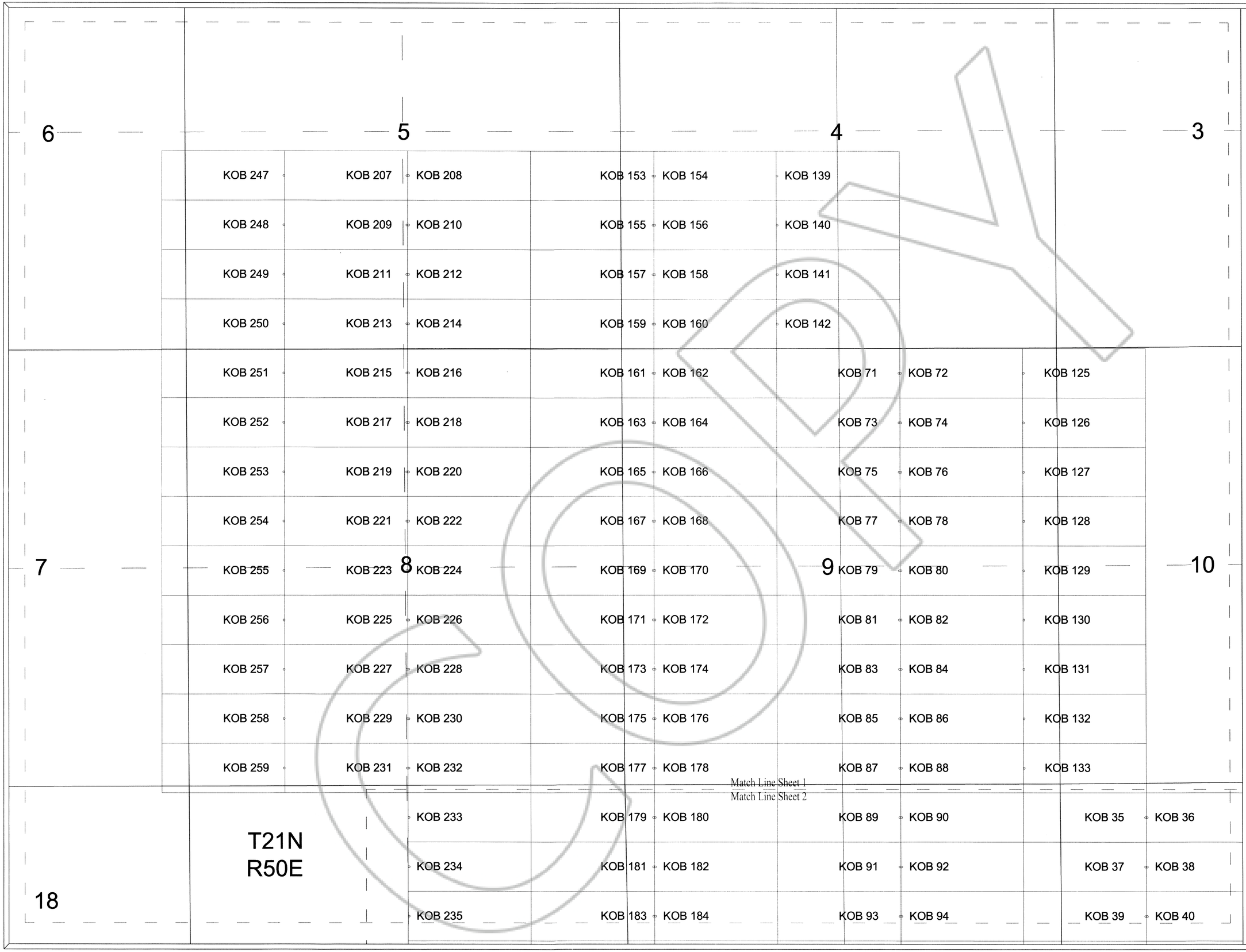

"KOB" lode claims 1-24 & 28-124 were located on December 13, 2011 and
"KOB" lode claims 139-142 & 153-170 were located on December 14, 2011 and
"KOB" lode claims 171-196 & 229-241 were located on December 15, 2011 and
"KOB" lode claims 207-228, 247-259 were located on December 16, 2011 and
"KOB" lode claims 25-27 & 125-133 were located on December 17 in
Sections 4-10, 14-17, 20-23, 26-28 Township 21 North, Range 50 East in
Eureka County, Nevada

Locator:
Golden Pick LLC
~~1585~~ 1545 Meadow Wood Lane, Suite 3
Reno Nv. 89502

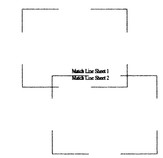

Notes:
Location Monuments are set 10' from claim end lines unless noted otherwise. All location and corner monuments are 2" X 2" X 4' wooden posts with scribed metal tags. All claims are 600' by 1500' unless noted otherwise.

Typical Claim

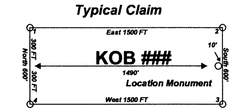

PROPERTY LOCATION

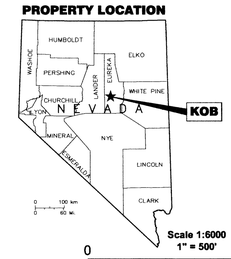

Scale 1:6000
1" = 500'

0 — 1500'
FEET

N

Location Map for KOB 1-133, 139-142, 153-196, 207-241, 247-259 Lode Claims
Golden Pick LLC ~~1585~~ 1545 Meadow Wood Lane, Suite 3 Reno Nv. 89502
KOB_1-259_Claims_UTMZ11Ft.DWG January 13, 2012 Drawn By: GIS Land Services
Surveyed By: T&T Exploration Datum: NAD 1927 Projection: UTM Zone: 11 Units: Feet

DOC # 0220088
02/24/2012 08:32 PM
Official Record
Recording requested By
GOLDEN PICK LLC
Eureka County - NV
Mike Rebaleati - Recorder
Fee: $3.443.00 Page 1 of 2
RPTT Recorded By FES
Book- Page- 0000
0220088

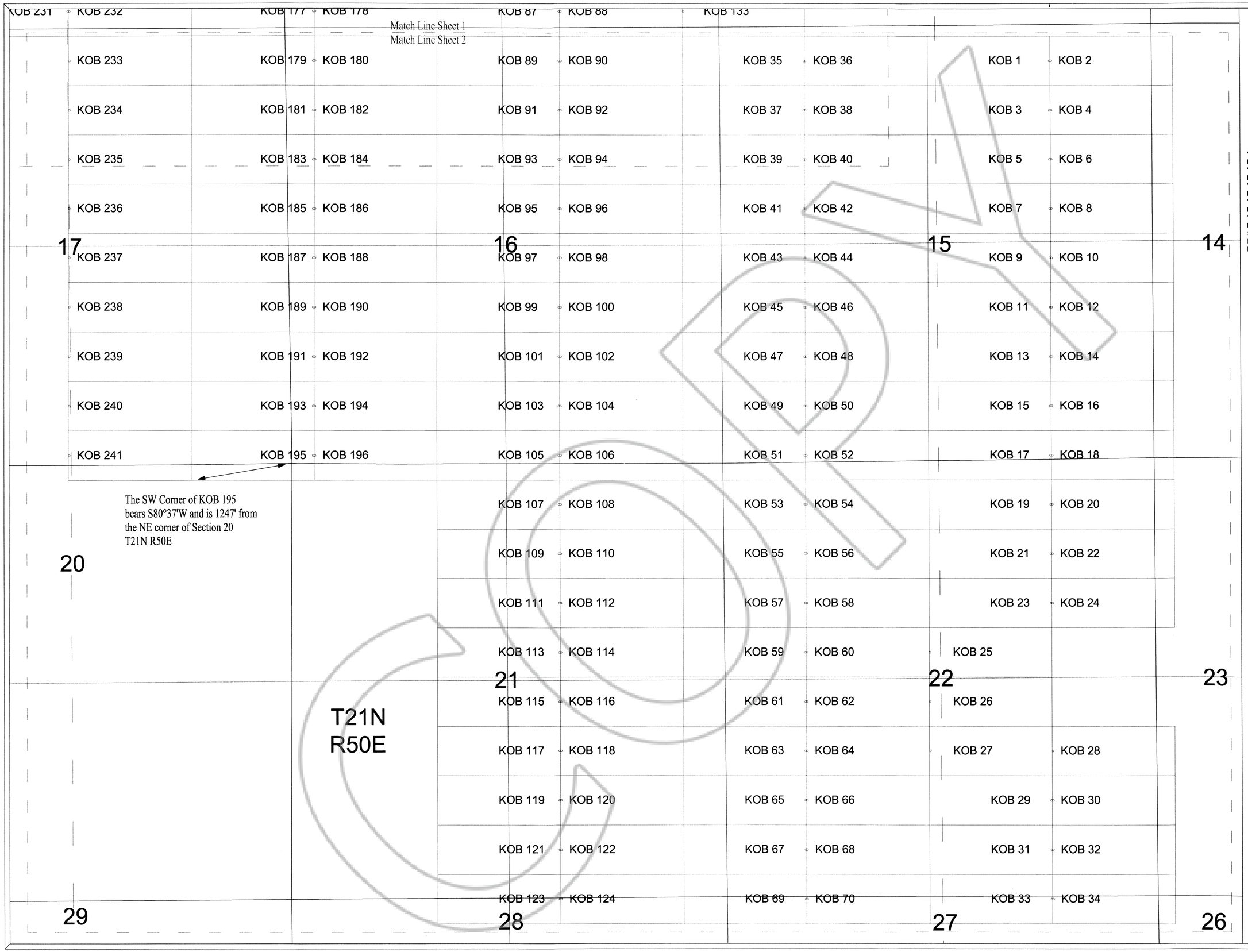

Location Map for KOB 1-133, 139-142, 153-196, 207-241, 247-259 Lode Claims Sheet 2 of 2

"KOB" lode claims 1-24 & 28-124 were located on December 13, 2011 and
"KOB" lode claims 139-142 & 153-170 were located on December 14, 2011 and
"KOB" lode claims 171-196 & 229-241 were located on December 15, 2011 and
"KOB" lode claims 207-228, 247-259 were located on December 16, 2011 and
"KOB" lode claims 25-27 & 125-133 were located on December 17 in
Sections 4-10, 14-17, 20-23, 26-28 Township 21 North, Range 50 East in
Eureka County, Nevada

Locator:
Golden Pick LLC
~~1585~~ 945 Meadow Wood Lane, Suite 3
Reno Nv. 89502



Notes:
Location Monuments are set 10' from claim end lines unless noted otherwise. All location and corner monuments are 2" X 2" X 4' wooden posts with scribed metal tags. All claims are 600' by 1500' unless noted otherwise.

Typical Claim

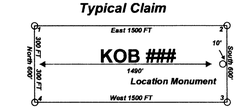

PROPERTY LOCATION

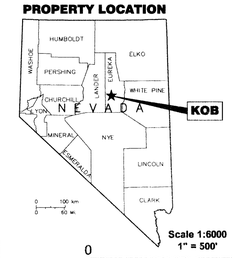

Scale 1:6000
1" = 500'

0 1500'
FEET

N

Location Map for KOB 1-133, 139-142, 153-196, 207-241, 247-259 Lode Claims
Golden Pick LLC ~~1585~~ 945 **Meadow Wood Lane, Suite 3** **Reno Nv. 89502**
KOB_1-259_Claims_UTMZ11Ft.DWG **January 13, 2012** **Drawn By: GIS Land Services**
Surveyed By: T&T Exploration **Datum: NAD 1927 Projection: UTM** **Zone: 11 Units: Feet**

DOC # 0220088
02/24/2012 04:32 PM
Official Record
Recording Requested By
GOLDEN PICK LLC
Eureka County - NV
Mike Rebaleati - Recorder
Fee: $3,443.00 Page 2 of 2
RPTT: $ Recorded By: FES
Book- Page- 0000
0220088