

DOC # 0220627

06/05/2012

02:19 PM

AFTER RECORDING, PLEASE RETURN TO:

American Vanadium US Inc.

Attn: Land Office

42006 Oakwood Street

Elizabeth, Colorado 80107

**Official Record**

Recording requested By  
AMERICAN VANADIUM US INC

**Eureka County - NV**

**Mike Rebaleati - Recorder**

Fee: \$22.50

Page 1 of 1

RPTT:

Recorded By: FES

Book- 533 Page- 0035

*The undersigned hereby affirms that this document does not contain the personal information of any person.*



0220627

## **CERTIFICATE OF LOCATION**

### **LODE MINING CLAIM**

NOTICE IS HEREBY GIVEN that **AMERICAN VANADIUM US INC.**, a Nevada corporation whose mailing address is P.O. Box 983, Eureka, Nevada 89316, located the **FLOW 13** lode mining claim, more particularly described below, on the **20th day of March, 2012**.

The claim is approximately **1500** feet long and **600** feet wide, such that **10** feet are claimed in a **South** direction and **1490** feet in a **North** direction from the point of discovery (monument of location), at which a Notice of Location was duly posted, together with **300** feet on each side of the monument of location and center line of the claim. The monument of location upon which the Notice of Location was posted is a wood post measuring at least **1½" x 1½" x 4'**, set one foot in the ground. The general course of the lode or vein is from the **North to South** direction.

The exterior boundaries of the claim are distinctly marked by four wooden posts measuring at least **1½" x 1½" x 4'**, set one foot in the ground, one at each corner. The boundaries of the claim are described as follows: Beginning at the **NW** corner (Cor. 1) of the claim, which is marked "**NW Corner Flow 13**", from which the NE corner of Section 7, Township 15 North, Range 53 East, M.D.B.&M. bears **2363 feet North and 1910 feet West**:

thence **600 feet E** to the NE Corner (Cor. 2), which is marked "**NE Corner Flow 13**",  
thence **1500 feet S** to the SE Corner (Cor. 3), which is marked "**SE Corner Flow 13**",  
thence **600 feet W** to the SW Corner (Cor. 4), which is marked "**SW Corner Flow 13**",  
thence **1500 feet N** to said Cor. 1, the point of beginning.

The corners were so marked on the posts by scribed metal tags.

The claim is located within the:

NE¼ of Section 7, Township 15 North, Range 53 East  
SE¼ of Section 7, Township 15 North, Range 53 East  
SW¼ of Section 7, Township 15 North, Range 53 East  
NW¼ of Section 7, Township 15 North, Range 53 East  
M.D.B.&M., Eureka County, Nevada.

The boundaries of the claim were defined as required by law within 60 days from the date of posting of the Notice of Location. The work of location consisted of making the claim map as provided in N.R.S. § 517.040.

DATED this 4 day of June, 2012.

AMERICAN VANADIUM US INC., a Nevada corporation

By

  
Daniel A. Jensen, its agent

AFTER RECORDING, PLEASE RETURN TO:  
American Vanadium US Inc.  
Attn: Land Office  
42006 Oakwood Street  
Elizabeth, Colorado 80107

**DOC # 0220628**

06/05/2012

02:19 PM

**Official Record**

Recording requested By  
AMERICAN VANADIUM US INC

**Eureka County - NV**

**Mike Rebaleati - Recorder**

Fee: \$22.50

Page 1 of 1

RPTT:

Recorded By: FES

Book- 533 Page- 0036

*The undersigned hereby affirms that this document does  
not contain the personal information of any person.*



0220628

**CERTIFICATE OF LOCATION**  
**LODE MINING CLAIM**

NOTICE IS HEREBY GIVEN that **AMERICAN VANADIUM US INC.**, a Nevada corporation whose mailing address is P.O. Box 983, Eureka, Nevada 89316, located the **FLOW 14** lode mining claim, more particularly described below, on the **20th** day of **March, 2012**.

The claim is approximately **1500** feet long and **600** feet wide, such that **10** feet are claimed in a **South** direction and **1490** feet in a **North** direction from the point of discovery (monument of location), at which a Notice of Location was duly posted, together with **300** feet on each side of the monument of location and center line of the claim. The monument of location upon which the Notice of Location was posted is a wood post measuring at least  $1\frac{1}{2}$ " x  $1\frac{1}{2}$ " x 4", set one foot in the ground. The general course of the lode or vein is from the **North to South** direction.

The exterior boundaries of the claim are distinctly marked by four wooden posts measuring at least  $1\frac{1}{2}$ " x  $1\frac{1}{2}$ " x 4", set one foot in the ground, one at each corner. The boundaries of the claim are described as follows: Beginning at the **NW** corner (Cor. 1) of the claim, which is marked "**NW Corner Flow 14**", from which the **NE** corner of Section 7, Township 15 North, Range 53 East, M.D.B.&M. bears **2363 feet North and 2510 feet West**:

thence **600 feet E** to the **NE** Corner (Cor. 2), which is marked "**NE Corner Flow 14**",  
thence **1500 feet S** to the **SE** Corner (Cor. 3), which is marked "**SE Corner Flow 14**",  
thence **600 feet W** to the **SW** Corner (Cor. 4), which is marked "**SW Corner Flow 14**",  
thence **1500 feet N** to said Cor. 1, the point of beginning.

The corners were so marked on the posts by scribed metal tags.

The claim is located within the:


NE $\frac{1}{4}$  of Section 7, Township 15 North, Range 53 East  
SE $\frac{1}{4}$  of Section 7, Township 15 North, Range 53 East  
M.D.B.&M., Eureka County, Nevada.

The boundaries of the claim were defined as required by law within 60 days from the date of posting of the Notice of Location. The work of location consisted of making the claim map as provided in N.R.S. § 517.040.

DATED this 4 day of June, 2012.

AMERICAN VANADIUM US INC., a Nevada corporation

By

  
Daniel A. Jensen, its agent

AFTER RECORDING, PLEASE RETURN TO:  
American Vanadium US Inc.  
Attn: Land Office  
42006 Oakwood Street  
Elizabeth, Colorado 80107

**DOC # 0220629**

06/05/2012

02:19 PM

**Official Record**

Recording requested By  
AMERICAN VANADIUM US INC

**Eureka County - NV**

**Mike Rebaleati - Recorder**

Fee: \$22.50

Page 1 of 1

RPTT:

Recorded By: FES

Book- 533 Page- 0037

*The undersigned hereby affirms that this document does  
not contain the personal information of any person.*



0220629

## **CERTIFICATE OF LOCATION**

### **LODE MINING CLAIM**

NOTICE IS HEREBY GIVEN that **AMERICAN VANADIUM US INC.**, a Nevada corporation whose mailing address is P.O. Box 983, Eureka, Nevada 89316, located the **FLOW 15** lode mining claim, more particularly described below, on the **20th** day of **March, 2012**.

The claim is approximately **1500** feet long and **600** feet wide, such that **10** feet are claimed in a **South** direction and **1490** feet in a **North** direction from the point of discovery (monument of location), at which a Notice of Location was duly posted, together with **300** feet on each side of the monument of location and center line of the claim. The monument of location upon which the Notice of Location was posted is a wood post measuring at least  $1\frac{1}{2}'' \times 1\frac{1}{2}'' \times 4'$ , set one foot in the ground. The general course of the lode or vein is from the **North to South** direction.

The exterior boundaries of the claim are distinctly marked by four wooden posts measuring at least  $1\frac{1}{2}'' \times 1\frac{1}{2}'' \times 4'$ , set one foot in the ground, one at each corner. The boundaries of the claim are described as follows: Beginning at the NW corner (Cor. 1) of the claim, which is marked "**NW Corner Flow 15**", from which the NE corner of Section 7, Township 15 North, Range 53 East, M.D.B.&M. bears **2363 feet North and 3110 feet West**:

thence **600 feet E** to the NE Corner (Cor. 2), which is marked "**NE Corner Flow 15**",  
thence **1500 feet S** to the SE Corner (Cor. 3), which is marked "**SE Corner Flow 15**",  
thence **600 feet W** to the SW Corner (Cor. 4), which is marked "**SW Corner Flow 15**",  
thence **1500 feet N** to said Cor. 1, the point of beginning.

The corners were so marked on the posts by scribed metal tags.

The claim is located within the:

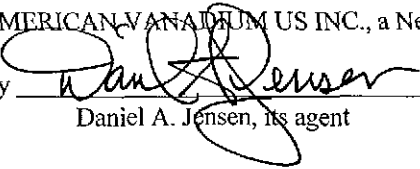
NE $\frac{1}{4}$  of Section 7, Township 15 North, Range 53 East  
SE $\frac{1}{4}$  of Section 7, Township 15 North, Range 53 East  
M.D.B.&M., Eureka County, Nevada.

The boundaries of the claim were defined as required by law within 60 days from the date of posting of the Notice of Location. The work of location consisted of making the claim map as provided in N.R.S. § 517.040.

DATED this 4 day of June, 2012.

AMERICAN VANADIUM US INC., a Nevada corporation

By

  
Daniel A. Jensen, its agent

AFTER RECORDING, PLEASE RETURN TO:  
American Vanadium US Inc.  
Attn: Land Office  
42006 Oakwood Street  
Elizabeth, Colorado 80107

**DOC # 0220630**

06/05/2012

02:19 PM

**Official Record**

Recording requested By  
AMERICAN VANADIUM US INC

**Eureka County - NV**

**Mike Rebaleati - Recorder**

Fee: \$22.50

Page 1 of 1

RPTT:

Recorded By: FES

Book- 533 Page- 0038

*The undersigned hereby affirms that this document does  
not contain the personal information of any person.*



0220630

**CERTIFICATE OF LOCATION**  
**LODE MINING CLAIM**

NOTICE IS HEREBY GIVEN that **AMERICAN VANADIUM US INC.**, a Nevada corporation whose mailing address is P.O. Box 983, Eureka, Nevada 89316, located the **FLOW 16** lode mining claim, more particularly described below, on the **20th** day of **March, 2012**.

The claim is approximately **1500** feet long and **600** feet wide, such that **10** feet are claimed in a **North** direction and **1490** feet in a **South** direction from the point of discovery (monument of location), at which a Notice of Location was duly posted, together with **300** feet on each side of the monument of location and center line of the claim. The monument of location upon which the Notice of Location was posted is a wood post measuring at least  $1\frac{1}{2}$ " x  $1\frac{1}{2}$ " x 4', set one foot in the ground. The general course of the lode or vein is from the **North to South** direction.

The exterior boundaries of the claim are distinctly marked by four wooden posts measuring at least  $1\frac{1}{2}$ " x  $1\frac{1}{2}$ " x 4', set one foot in the ground, one at each corner. The boundaries of the claim are described as follows: Beginning at the **NW** corner (Cor. 1) of the claim, which is marked "**NW Corner Flow 16**", from which the **NE** corner of Section 7, Township 15 North, Range 53 East, M.D.B.&M. bears **3863 feet North and 1910 feet West**:

thence **600 feet E** to the **NE** Corner (Cor. 2), which is marked "**NE Corner Flow 16**",  
thence **1500 feet S** to the **SE** Corner (Cor. 3), which is marked "**SE Corner Flow 16**",  
thence **600 feet W** to the **SW** Corner (Cor. 4), which is marked "**SW Corner Flow 16**",  
thence **1500 feet N** to said Cor. 1, the point of beginning.

The corners were so marked on the posts by scribed metal tags.

The claim is located within the:

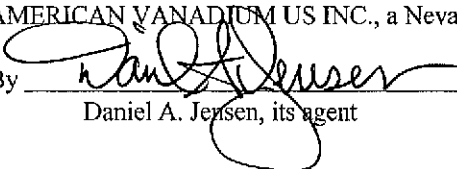
NE $\frac{1}{4}$  of Section 18, Township 15 North, Range 53 East  
SE $\frac{1}{4}$  of Section 7, Township 15 North, Range 53 East  
SW $\frac{1}{4}$  of Section 7, Township 15 North, Range 53 East  
NW $\frac{1}{4}$  of Section 18, Township 15 North, Range 53 East  
M.D.B.&M., Eureka County, Nevada.

The boundaries of the claim were defined as required by law within 60 days from the date of posting of the Notice of Location. The work of location consisted of making the claim map as provided in N.R.S. § 517.040.

DATED this 4 day of June, 2012.

AMERICAN VANADIUM US INC., a Nevada corporation

By

  
Daniel A. Jensen, its agent

AFTER RECORDING, PLEASE RETURN TO:

American Vanadium US Inc.  
Attn: Land Office  
42006 Oakwood Street  
Elizabeth, Colorado 80107

**DOC # 0220631**

06/05/2012

02:19 PM

**Official Record**

Recording requested By  
AMERICAN VANADIUM US INC

**Eureka County - NV**

**Mike Rebaleati - Recorder**

Fee: \$22.50

Page 1 of 1

RPTT:

Recorded By: FES

Book- 533 Page- 0039

*The undersigned hereby affirms that this document does  
not contain the personal information of any person.*



0220631

## **CERTIFICATE OF LOCATION**

### **LODE MINING CLAIM**

NOTICE IS HEREBY GIVEN that **AMERICAN VANADIUM US INC.**, a Nevada corporation whose mailing address is P.O. Box 983, Eureka, Nevada 89316, located the **FLOW 17** lode mining claim, more particularly described below, on the **20th** day of **March, 2012**.

The claim is approximately **1500** feet long and **600** feet wide, such that **10** feet are claimed in a **North** direction and **1490** feet in a **South** direction from the point of discovery (monument of location), at which a Notice of Location was duly posted, together with **300** feet on each side of the monument of location and center line of the claim. The monument of location upon which the Notice of Location was posted is a wood post measuring at least  $1\frac{1}{2}$ " x  $1\frac{1}{2}$ " x 4', set one foot in the ground. The general course of the lode or vein is from the **North to South** direction.

The exterior boundaries of the claim are distinctly marked by four wooden posts measuring at least  $1\frac{1}{2}$ " x  $1\frac{1}{2}$ " x 4', set one foot in the ground, one at each corner. The boundaries of the claim are described as follows: Beginning at the **NW** corner (Cor. 1) of the claim, which is marked "**NW Corner Flow 17**", from which the **NE** corner of Section 7, Township 15 North, Range 53 East, M.D.B.&M. bears **3863 feet North and 2510 feet West**:

thence **600 feet E** to the **NE** Corner (Cor. 2), which is marked "**NE Corner Flow 17**",

thence **1500 feet S** to the **SE** Corner (Cor. 3), which is marked "**SE Corner Flow 17**",

thence **600 feet W** to the **SW** Corner (Cor. 4), which is marked "**SW Corner Flow 17**",

thence **1500 feet N** to said Cor. 1, the point of beginning.

The corners were so marked on the posts by scribed metal tags.

The claim is located within the:

NE $\frac{1}{4}$  of Section 18, Township 15 North, Range 53 East

SE $\frac{1}{4}$  of Section 7, Township 15 North, Range 53 East

M.D.B.&M., Eureka County, Nevada.

The boundaries of the claim were defined as required by law within 60 days from the date of posting of the Notice of Location. The work of location consisted of making the claim map as provided in N.R.S. § 517.040.

DATED this 4 day of June, 2012.

AMERICAN VANADIUM US INC., a Nevada corporation

By

  
Daniel A. Jensen, its agent

AFTER RECORDING, PLEASE RETURN TO:  
American Vanadium US Inc.  
Attn: Land Office  
42006 Oakwood Street  
Elizabeth, Colorado 80107

DOC # 0220632

06/05/2012 02:19 PM

Official Record

Recording requested By  
AMERICAN VANADIUM US INC

Eureka County - NV

Mike Rebaleati - Recorder

Fee: \$22.50

Page 1 of 1

RPTT:

Recorded By: FES

Book- 533 Page- 0040

*The undersigned hereby affirms that this document does  
not contain the personal information of any person.*



0220632

## CERTIFICATE OF LOCATION LODE MINING CLAIM

NOTICE IS HEREBY GIVEN that AMERICAN VANADIUM US INC., a Nevada corporation whose mailing address is P.O. Box 983, Eureka, Nevada 89316, located the **FLOW 18** lode mining claim, more particularly described below, on the 20th day of March, 2012.

The claim is approximately 1500 feet long and 600 feet wide, such that 10 feet are claimed in a North direction and 1490 feet in a South direction from the point of discovery (monument of location), at which a Notice of Location was duly posted, together with 300 feet on each side of the monument of location and center line of the claim. The monument of location upon which the Notice of Location was posted is a wood post measuring at least 1½" x 1½" x 4", set one foot in the ground. The general course of the lode or vein is from the North to South direction.

The exterior boundaries of the claim are distinctly marked by four wooden posts measuring at least 1½" x 1½" x 4", set one foot in the ground, one at each corner. The boundaries of the claim are described as follows: Beginning at the NW corner (Cor. 1) of the claim, which is marked "NW Corner Flow 18", from which the NE corner of Section 7, Township 15 North, Range 53 East, M.D.B.&M. bears 3863 feet North and 3110 feet West:

thence 600 feet E to the NE Corner (Cor. 2), which is marked "NE Corner Flow 18",  
thence 1500 feet S to the SE Corner (Cor. 3), which is marked "SE Corner Flow 18",  
thence 600 feet W to the SW Corner (Cor. 4), which is marked "SW Corner Flow 18",  
thence 1500 feet N to said Cor. 1, the point of beginning.

The corners were so marked on the posts by scribed metal tags.

The claim is located within the:

NE¼ of Section 18, Township 15 North, Range 53 East  
SE¼ of Section 7, Township 15 North, Range 53 East  
M.D.B.&M., Eureka County, Nevada.

The boundaries of the claim were defined as required by law within 60 days from the date of posting of the Notice of Location. The work of location consisted of making the claim map as provided in N.R.S. § 517.040.

DATED this 4 day of June, 2012.

AMERICAN VANADIUM US INC., a Nevada corporation

By

  
Daniel A. Jensen, its agent