

DOC # 0220662

06/25/2012 08:34 AM

Official Record

Recording requested By
MINQUEST INC

Eureka County - NV
Mike Rebaleati - Recorder

Fee: \$22.50 Page 1 of 1
RPTT: Recorded By LLH
Book- 533 Page- 0147



**CERTIFICATE OF LOCATION
NEVADA-LODE MINING CLAIM**

KNOW ALL MEN BY THESE PRESENTS, that MinQuest Inc., whose address is 4235 Christy Way, Reno, NV, 89519, has located and claimed the **MH1** Lode Mining Claim in the following quarter section(s):

SW 1/4, Section 3, Township 26N, Range 52E, MDB&M,
in Eureka County, Nevada, on the 1st day of May, 2012.

SAID CLAIM IS A LODE CLAIM, it being situated in the above mentioned County and State, and is approximately 1500 feet long and 600 feet wide, such that 20 feet is claimed in a West direction and 1480 feet in an East direction from the point of discovery (monument of location), at which the Notice of Location was posted, together with 300 feet on each side of the monument of location and center line of the Claim. The general course of the lode or vein is from North to South.

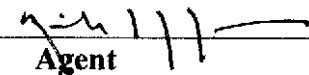
THE NUMBER, LOCATION, AND MARKINGS On each monument are as follows:

<u>Location</u>	<u>Markings</u>	<u>Description</u>
No. 1 Northeast corner,	diagram, metal tag,	2"x2"x4' wooden post
No. 2 Southeast corner,	diagram, metal tag,	2"x2"x4' wooden post
No. 3 Southwest corner,	diagram, metal tag,	2"x2"x4' wooden post
No. 4 Northwest corner,	diagram, metal tag	2"x2"x4' wooden post

A CLAIM MAP as required by NRS 517.040 is included as part of the work of location.

DATED this 18th day of June, 2012

RICHARD KERN

BY: 
Agent

DOC # 0220663

06/25/2012 08:34 AM

Official Record

Recording requested By
MINQUEST INC

Eureka County - NV

Mike Rebaleati - Recorder

Fee \$22.50

Page 1 of 1

RPTT:

Recorded By LLH

Book- 533 Page- 0148

**CERTIFICATE OF LOCATION
NEVADA-LODE MINING CLAIM**



KNOW ALL MEN BY THESE PRESENTS, that MinQuest Inc., whose address is 4235 Christy Way, Reno, NV. 89519, has located and claimed the **MH2** Lode Mining Claim in the following quarter section(s):

SW 1/4, Section 3, Township 26N, Range 52E, MDB&M,
SE 1/4, Section 4, Township 26N, Range 52E, MDB&M,

in Eureka County, Nevada, on the 1st day of May, 2012.

SAID CLAIM IS A LODE CLAIM, it being situated in the above mentioned County and State, and is approximately 1500 feet long and 600 feet wide, such that 20 feet is claimed in an East direction and 1480 feet in a West direction from the point of discovery (monument of location), at which the Notice of Location was posted, together with 300 feet on each side of the monument of location and center line of the Claim. The general course of the lode or vein is from North to South.

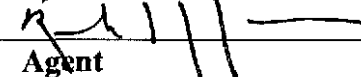
THE NUMBER, LOCATION, AND MARKINGS On each monument are as follows:

<u>Location</u>	<u>Markings</u>	<u>Description</u>
No. 1 Northeast corner,	diagram, metal tag,	2"x2"x4' wooden post
No. 2 Southeast corner,	diagram, metal tag,	2"x2"x4' wooden post
No. 3 Southwest corner,	diagram, metal tag,	2"x2"x4' wooden post
No. 4 Northwest corner,	diagram, metal tag	2"x2"x4' wooden post

A CLAIM MAP as required by NRS 517.040 is included as part of the work of location.

DATED this 18th day of June, 2012

RICHARD KERN

BY: 
Agent

DOC # 0220664

06/25/2012 08:34 AM

Official Record

Recording requested By
MINQUEST INC

**Eureka County - NV
Mike Rebaleati - Recorder**

Fee: \$22.50 Page 1 of 1
RPTT. Recorded By: LLH
Book- 533 Page- 0149



**CERTIFICATE OF LOCATION
NEVADA-LODE MINING CLAIM**

KNOW ALL MEN BY THESE PRESENTS, that MinQuest Inc., whose address is 4235 Christy Way, Reno, NV. 89519, has located and claimed the **MH3** Lode Mining Claim in the following quarter section(s):

SW 1/4, Section 3, Township 26N, Range 52E, MDB&M,
in Eureka County, Nevada, on the 1st day of May, 2012.

SAID CLAIM IS A LODE CLAIM, it being situated in the above mentioned County and State, and is approximately 1500 feet long and 600 feet wide, such that 20 feet is claimed in a West direction and 1480 feet in an East direction from the point of discovery (monument of location), at which the Notice of Location was posted, together with 300 feet on each side of the monument of location and center line of the Claim. The general course of the lode or vein is from North to South.

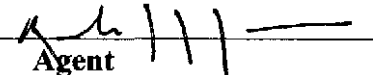
THE NUMBER, LOCATION, AND MARKINGS On each monument are as follows:

<u>Location</u>	<u>Markings</u>	<u>Description</u>
No. 1 Northeast corner,	diagram, metal tag,	2"x2"x4' wooden post
No. 2 Southeast corner,	diagram, metal tag,	2"x2"x4' wooden post
No. 3 Southwest corner,	diagram, metal tag,	2"x2"x4' wooden post
No. 4 Northwest corner,	diagram, metal tag	2"x2"x4' wooden post

A CLAIM MAP as required by NRS 517.040 is included as part of the work of location.

DATED this 18th day of June, 2012

RICHARD KERN

BY: 
Agent

DOC # 0220665

06/25/2012

08:34 AM

Official Record

Recording requested By
MINQUEST INC

Eureka County - NV

Mike Rebaleati - Recorder

Fee: \$22.50

Page 1 of 1

RPTT:

Recorded By: LLH

Book- 533 Page- 0150

**CERTIFICATE OF LOCATION
NEVADA-LODE MINING CLAIM**



KNOW ALL MEN BY THESE PRESENTS, that MinQuest Inc., whose address is 4235 Christy Way, Reno, NV. 89519, has located and claimed the **MH4** Lode Mining Claim in the following quarter section(s):

SW 1/4, Section 3, Township 26N, Range 52E, MDB&M,
SE 1/4, Section 4, Township 26N, Range 52E, MDB&M,

in Eureka County, Nevada, on the 1st day of May, 2012.

SAID CLAIM IS A LODE CLAIM, it being situated in the above mentioned County and State, and is approximately 1500 feet long and 600 feet wide, such that 20 feet is claimed in an East direction and 1480 feet in a West direction from the point of discovery (monument of location), at which the Notice of Location was posted, together with 300 feet on each side of the monument of location and center line of the Claim. The general course of the lode or vein is from North to South.


THE NUMBER, LOCATION, AND MARKINGS On each monument are as follows:

<u>Location</u>	<u>Markings</u>	<u>Description</u>
No. 1 Northeast corner,	diagram, metal tag,	2"x2"x4' wooden post
No. 2 Southeast corner,	diagram, metal tag,	2"x2"x4' wooden post
No. 3 Southwest corner,	diagram, metal tag,	2"x2"x4' wooden post
No. 4 Northwest corner,	diagram, metal tag	2"x2"x4' wooden post

A CLAIM MAP as required by NRS 517.040 is included as part of the work of location.

DATED this 18th day of June, 2012

RICHARD KERN

BY: 
Agent

DOC # 0220666

06/25/2012

08:34 AM

Official Record

Recording requested By
MINQUEST INC

Eureka County - NV
Mike Rebaleati - Recorder

Fee: \$22.50

Page 1 of 1

RPTT

Recorded By: LLH

Book- 533 Page- 0151



0220666

**CERTIFICATE OF LOCATION
NEVADA-LODE MINING CLAIM**

KNOW ALL MEN BY THESE PRESENTS, that MinQuest Inc., whose address is 4235 Christy Way, Reno, NV. 89519, has located and claimed the **MH5** Lode Mining Claim in the following quarter section(s):

SW 1/4, Section 3, Township 26N, Range 52E, MDB&M,
NW 1/4, Section 10, Township 26N, Range 52E, MDB&M,

in Eureka County, Nevada, on the 1st day of May, 2012.

SAID CLAIM IS A LODE CLAIM, it being situated in the above mentioned County and State, and is approximately 1500 feet long and 600 feet wide, such that 20 feet is claimed in a West direction and 1480 feet in an East direction from the point of discovery (monument of location), at which the Notice of Location was posted, together with 300 feet on each side of the monument of location and center line of the Claim. The general course of the lode or vein is from North to South.


THE NUMBER, LOCATION, AND MARKINGS On each monument are as follows:

<u>Location</u>	<u>Markings</u>	<u>Description</u>
No. 1 Northeast corner,	diagram, metal tag,	2"x2"x4' wooden post
No. 2 Southeast corner,	diagram, metal tag,	2"x2"x4' wooden post
No. 3 Southwest corner,	diagram, metal tag,	2"x2"x4' wooden post
No. 4 Northwest corner,	diagram, metal tag	2"x2"x4' wooden post

A CLAIM MAP as required by NRS 517.040 is included as part of the work of location.

DATED this 18th day of June, 2012

RICHARD KERN

BY: 
Agent

DOC # 0220667

06/25/2012

08 34 AM

Official Record

Recording requested By
MINGQUEST INC

Eureka County - NV
Mike Rebaleati - Recorder

Fee: \$22.50

Page 1 of 1

RPTT:

Recorded By: LLH

Book- 533 Page- 0152



**CERTIFICATE OF LOCATION
NEVADA-LODE MINING CLAIM**

KNOW ALL MEN BY THESE PRESENTS, that MinQuest Inc., whose address is 4235 Christy Way, Reno, NV. 89519, has located and claimed the **MH6** Lode Mining Claim in the following quarter section(s):

SW	1/4,	Section 3,	Township 26N,	Range 52E,	MDB&M,
SE	1/4,	Section 4,	Township 26N,	Range 52E,	MDB&M,
NW	1/4,	Section 10,	Township 26N,	Range 52E,	MDB&M,
NE	1/4,	Section 9,	Township 26N,	Range 52E,	MDB&M,

in Eureka County, Nevada, on the 1st day of May, 2012.

SAID CLAIM IS A LODE CLAIM, it being situated in the above mentioned County and State, and is approximately 1500 feet long and 600 feet wide, such that 20 feet is claimed in an East direction and 1480 feet in a West direction from the point of discovery (monument of location), at which the Notice of Location was posted, together with 300 feet on each side of the monument of location and center line of the Claim. The general course of the lode or vein is from North to South.


THE NUMBER, LOCATION, AND MARKINGS On each monument are as follows:

<u>Location</u>	<u>Markings</u>	<u>Description</u>
No. 1 Northeast corner,	diagram, metal tag,	2"x2"x4' wooden post
No. 2 Southeast corner,	diagram, metal tag,	2"x2"x4' wooden post
No. 3 Southwest corner,	diagram, metal tag,	2"x2"x4' wooden post
No. 4 Northwest corner,	diagram, metal tag	2"x2"x4' wooden post

A CLAIM MAP as required by NRS 517.040 is included as part of the work of location.

DATED this 18th day of June, 2012

RICHARD KERN

BY: 
Agent

DOC # 0220668

06/25/2012

08:34 AM

Official Record

Recording requested By
MINQUEST INC

Eureka County - NV

Mike Rebaleati - Recorder

Fee: \$22.50

Page 1 of 1

RPTT:

Recorded By LLH

Book- 533 Page- 0153

**CERTIFICATE OF LOCATION
NEVADA-LODE MINING CLAIM**



KNOW ALL MEN BY THESE PRESENTS, that MinQuest Inc., whose address is 4235 Christy Way, Reno, NV. 89519, has located and claimed the **MH7** Lode Mining Claim in the following quarter section(s):

NW 1/4, Section 10, Township 26N, Range 52E, MDB&M,

in Eureka County, Nevada, on the 1st day of May, 2012.

SAID CLAIM IS A LODE CLAIM, it being situated in the above mentioned County and State, and is approximately 1500 feet long and 600 feet wide, such that 20 feet is claimed in a West direction and 1480 feet in an East direction from the point of discovery (monument of location), at which the Notice of Location was posted, together with 300 feet on each side of the monument of location and center line of the Claim. The general course of the lode or vein is from North to South.


THE NUMBER, LOCATION, AND MARKINGS On each monument are as follows:

<u>Location</u>	<u>Markings</u>	<u>Description</u>
No. 1 Northeast corner,	diagram, metal tag,	2"x2"x4' wooden post
No. 2 Southeast corner,	diagram, metal tag,	2"x2"x4' wooden post
No. 3 Southwest corner,	diagram, metal tag,	2"x2"x4' wooden post
No. 4 Northwest corner,	diagram, metal tag	2"x2"x4' wooden post

A CLAIM MAP as required by NRS 517.040 is included as part of the work of location.

DATED this 18th day of June, 2012

RICHARD KERN

BY: 
Agent

DOC # 0220669

06/25/2012

08:34 AM

Official Record

Recording requested By
MINQUEST INC

Eureka County - NV
Mike Rebaleati - Recorder

Fee: \$22.50

Page 1 of 1

RPTT

Recorded By LLH

Book- 533 Page- 0154



**CERTIFICATE OF LOCATION
NEVADA-LODE MINING CLAIM**

KNOW ALL MEN BY THESE PRESENTS, that MinQuest Inc., whose address is 4235 Christy Way, Reno, NV. 89519, has located and claimed the **MH8** Lode Mining Claim in the following quarter section(s):

NW 1/4, Section 10, Township 26N, Range 52E, MDB&M,
NE 1/4, Section 9, Township 26N, Range 52E, MDB&M,

in Eureka County, Nevada, on the 1st day of May, 2012.

SAID CLAIM IS A LODE CLAIM, it being situated in the above mentioned County and State, and is approximately 1500 feet long and 600 feet wide, such that 20 feet is claimed in an East direction and 1480 feet in a West direction from the point of discovery (monument of location), at which the Notice of Location was posted, together with 300 feet on each side of the monument of location and center line of the Claim. The general course of the lode or vein is from North to South.


THE NUMBER, LOCATION, AND MARKINGS On each monument are as follows:

<u>Location</u>	<u>Markings</u>	<u>Description</u>
No. 1 Northeast corner,	diagram, metal tag,	2"x2"x4' wooden post
No. 2 Southeast corner,	diagram, metal tag,	2"x2"x4' wooden post
No. 3 Southwest corner,	diagram, metal tag,	2"x2"x4' wooden post
No. 4 Northwest corner,	diagram, metal tag	2"x2"x4' wooden post

A CLAIM MAP as required by NRS 517.040 is included as part of the work of location.

DATED this 18th day of June, 2012

RICHARD KERN

BY: 
Agent

DOC # 0220670

06/25/2012

08:34 AM

Official Record

Recording requested By
MINQUEST INC

Eureka County - NV
Mike Rebaleati - Recorder

Fee: \$22.50

Page 1 of 1

RPTT:

Recorded By LLH

Book- 533 Page- 0155



**CERTIFICATE OF LOCATION
NEVADA-LODE MINING CLAIM**

KNOW ALL MEN BY THESE PRESENTS, that MinQuest Inc., whose address is 4235 Christy Way, Reno, NV. 89519, has located and claimed the **MH9** Lode Mining Claim in the following quarter section(s):

NW 1/4, Section 10, Township 26N, Range 52E, MDB&M,

in Eureka County, Nevada, on the 1st day of May, 2012.

SAID CLAIM IS A LODE CLAIM, it being situated in the above mentioned County and State, and is approximately 1500 feet long and 600 feet wide, such that 20 feet is claimed in a West direction and 1480 feet in an East direction from the point of discovery (monument of location), at which the Notice of Location was posted, together with 300 feet on each side of the monument of location and center line of the Claim. The general course of the lode or vein is from North to South.


THE NUMBER, LOCATION, AND MARKINGS On each monument are as follows:

<u>Location</u>	<u>Markings</u>	<u>Description</u>
No. 1 Northeast corner,	diagram, metal tag,	2"x2"x4' wooden post
No. 2 Southeast corner,	diagram, metal tag,	2"x2"x4' wooden post
No. 3 Southwest corner,	diagram, metal tag,	2"x2"x4' wooden post
No. 4 Northwest corner,	diagram, metal tag	2"x2"x4' wooden post

A CLAIM MAP as required by NRS 517.040 is included as part of the work of location.

DATED this 18th day of June, 2012

RICHARD KERN

BY: 
Agent

DOC # 0220671

06/25/2012

08:34 AM

Official Record

Recording requested By
MINQUEST INC

Eureka County - NV

Mike Rebaleati - Recorder

Fee: \$22.50

Page 1 of 1

RPTT:

Recorded By LLH

Book- 533 Page- 0156

**CERTIFICATE OF LOCATION
NEVADA-LODE MINING CLAIM**



0220671

KNOW ALL MEN BY THESE PRESENTS, that MinQuest Inc., whose address is 4235 Christy Way, Reno, NV. 89519, has located and claimed the **MH10** Lode Mining Claim in the following quarter section(s):

NW 1/4, Section 10, Township 26N, Range 52E, MDB&M,
NE 1/4, Section 9, Township 26N, Range 52E, MDB&M,

in Eureka County, Nevada, on the 1st day of May, 2012.

SAID CLAIM IS A LODE CLAIM, it being situated in the above mentioned County and State, and is approximately 1500 feet long and 600 feet wide, such that 20 feet is claimed in an East direction and 1480 feet in a West direction from the point of discovery (monument of location), at which the Notice of Location was posted, together with 300 feet on each side of the monument of location and center line of the Claim. The general course of the lode or vein is from North to South.

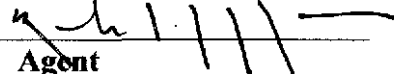
THE NUMBER, LOCATION, AND MARKINGS On each monument are as follows:

<u>Location</u>	<u>Markings</u>	<u>Description</u>
No. 1 Northeast corner,	diagram, metal tag,	2"x2"x4' wooden post
No. 2 Southeast corner,	diagram, metal tag,	2"x2"x4' wooden post
No. 3 Southwest corner,	diagram, metal tag,	2"x2"x4' wooden post
No. 4 Northwest corner,	diagram, metal tag	2"x2"x4' wooden post

A CLAIM MAP as required by NRS 517.040 is included as part of the work of location.

DATED this 18th day of June, 2012

RICHARD KERN

BY: 
Agent

DOC # 0220672

06/25/2012

08:34 AM

Official Record

Recording requested By
MINQUEST INC

Eureka County - NV

Mike Rebaleati - Recorder

Fee: \$22.50

Page 1 of 1

RPTT

Recorded By LLH

Book- 533 Page- 0157

**CERTIFICATE OF LOCATION
NEVADA-LODE MINING CLAIM**



KNOW ALL MEN BY THESE PRESENTS, that MinQuest Inc., whose address is 4235 Christy Way, Reno, NV. 89519, has located and claimed the **MH11** Lode Mining Claim in the following quarter section(s):

NW 1/4, Section 10, Township 26N, Range 52E, MDB&M,

in Eureka County, Nevada, on the 1st day of May, 2012.

SAID CLAIM IS A LODE CLAIM, it being situated in the above mentioned County and State, and is approximately 1500 feet long and 600 feet wide, such that 20 feet is claimed in a West direction and 1480 feet in an East direction from the point of discovery (monument of location), at which the Notice of Location was posted, together with 300 feet on each side of the monument of location and center line of the Claim. The general course of the lode or vein is from North to South.

THE NUMBER, LOCATION, AND MARKINGS On each monument are as follows:

<u>Location</u>	<u>Markings</u>	<u>Description</u>
No. 1 Northeast corner,	diagram, metal tag,	2"x2"x4' wooden post
No. 2 Southeast corner,	diagram, metal tag,	2"x2"x4' wooden post
No. 3 Southwest corner,	diagram, metal tag,	2"x2"x4' wooden post
No. 4 Northwest corner,	diagram, metal tag	2"x2"x4' wooden post

A CLAIM MAP as required by NRS 517.040 is included as part of the work of location.

DATED this 18th day of June, 2012

RICHARD KERN

BY: *[Signature]*
Agent

DOC # 0220673

06/25/2012 08:34 AM

Official Record

Recording requested By
MINQUEST INC

Eureka County - NV
Mike Rebaleati - Recorder

Fee: \$22.50

Page 1 of 1

RPTT:

Recorded By: LLH

Book- 533 Page- 0158



**CERTIFICATE OF LOCATION
NEVADA-LODE MINING CLAIM**

KNOW ALL MEN BY THESE PRESENTS, that MinQuest Inc., whose address is 4235 Christy Way, Reno, NV. 89519, has located and claimed the **MH12** Lode Mining Claim in the following quarter section(s):

NW 1/4, Section 10, Township 26N, Range 52E, MDB&M,
NE 1/4, Section 9, Township 26N, Range 52E, MDB&M,

in Eureka County, Nevada, on the 1st day of May, 2012.

SAID CLAIM IS A LODE CLAIM, it being situated in the above mentioned County and State, and is approximately 1500 feet long and 600 feet wide, such that 20 feet is claimed in an East direction and 1480 feet in a West direction from the point of discovery (monument of location), at which the Notice of Location was posted, together with 300 feet on each side of the monument of location and center line of the Claim. The general course of the lode or vein is from North to South.

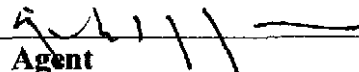
THE NUMBER, LOCATION, AND MARKINGS On each monument are as follows:

<u>Location</u>	<u>Markings</u>	<u>Description</u>
No. 1 Northeast corner,	diagram, metal tag,	2"x2"x4' wooden post
No. 2 Southeast corner,	diagram, metal tag,	2"x2"x4' wooden post
No. 3 Southwest corner,	diagram, metal tag,	2"x2"x4' wooden post
No. 4 Northwest corner,	diagram, metal tag	2"x2"x4' wooden post

A CLAIM MAP as required by NRS 517.040 is included as part of the work of location.

DATED this 18th day of June, 2012

RICHARD KERN

BY: 
Agent

DOC # 0220674

06/25/2012

08:34 AM

Official Record

Recording requested By
MINQUEST INC

Eureka County - NV

Mike Rebaleati - Recorder

Fee \$22.50

Page 1 of 1

RPTT:

Recorded By: LLH

Book- 533 Page- 0159

**CERTIFICATE OF LOCATION
NEVADA-LODE MINING CLAIM**



0220674

KNOW ALL MEN BY THESE PRESENTS, that MinQuest Inc., whose address is 4235 Christy Way, Reno, NV. 89519, has located and claimed the **MH13** Lode Mining Claim in the following quarter section(s):

NW 1/4, Section 10, Township 26N, Range 52E, MDB&M,
SW 1/4, Section 10, Township 26N, Range 52E, MDB&M,

in Eureka County, Nevada, on the 1st day of May, 2012.

SAID CLAIM IS A LODE CLAIM, it being situated in the above mentioned County and State, and is approximately 1500 feet long and 600 feet wide, such that 20 feet is claimed in a West direction and 1480 feet in an East direction from the point of discovery (monument of location), at which the Notice of Location was posted, together with 300 feet on each side of the monument of location and center line of the Claim. The general course of the lode or vein is from North to South.


THE NUMBER, LOCATION, AND MARKINGS On each monument are as follows:

<u>Location</u>	<u>Markings</u>	<u>Description</u>
No. 1 Northeast corner,	diagram, metal tag,	2"x2"x4' wooden post
No. 2 Southeast corner,	diagram, metal tag,	2"x2"x4' wooden post
No. 3 Southwest corner,	diagram, metal tag,	2"x2"x4' wooden post
No. 4 Northwest corner,	diagram, metal tag	2"x2"x4' wooden post

A CLAIM MAP as required by NRS 517.040 is included as part of the work of location.

DATED this 18th day of June, 2012

RICHARD KERN

BY: 
Agent

DOC # 0220675

06/25/2012 08:34 AM

Official Record

Recording requested By
MINQUEST INC

Eureka County - NV

Mike Rebaleati - Recorder

Fee: \$22.50

Page 1 of 1

RPTT:

Recorded By: LLH

Book- 533 Page- 0160



0220675

**CERTIFICATE OF LOCATION
NEVADA-LODE MINING CLAIM**

KNOW ALL MEN BY THESE PRESENTS, that MinQuest Inc., whose address is 4235 Christy Way, Reno, NV. 89519, has located and claimed the **MH14** Lode Mining Claim in the following quarter section(s):

NW	1/4,	Section 10,	Township 26N,	Range 52E,	MDB&M,
NE	1/4,	Section 9,	Township 26N,	Range 52E,	MDB&M,
SW	1/4,	Section 10,	Township 26N,	Range 52E,	MDB&M,
SE	1/4,	Section 9,	Township 26N,	Range 52E,	MDB&M,

in Eureka County, Nevada, on the 1st day of May, 2012.

SAID CLAIM IS A LODE CLAIM, it being situated in the above mentioned County and State, and is approximately 1500 feet long and 600 feet wide, such that 20 feet is claimed in an East direction and 1480 feet in a West direction from the point of discovery (monument of location), at which the Notice of Location was posted, together with 300 feet on each side of the monument of location and center line of the Claim. The general course of the lode or vein is from North to South.


THE NUMBER, LOCATION, AND MARKINGS On each monument are as follows:

<u>Location</u>	<u>Markings</u>	<u>Description</u>
No. 1 Northeast corner,	diagram, metal tag,	2"x2"x4' wooden post
No. 2 Southeast corner,	diagram, metal tag,	2"x2"x4' wooden post
No. 3 Southwest corner,	diagram, metal tag,	2"x2"x4' wooden post
No. 4 Northwest corner,	diagram, metal tag	2"x2"x4' wooden post

A CLAIM MAP as required by NRS 517.040 is included as part of the work of location.

DATED this 18th day of June, 2012

RICHARD KERN

BY: 
Agent

DOC # 0220676

06/25/2012 08 34 AM

Official Record

Recording requested By
MINQUEST INC

Eureka County - NV

Mike Rebaleati - Recorder

Fee: \$22.50

Page 1 of 1

RPTT:

Recorded By: LLH

Book- 533 Page- 0161



**CERTIFICATE OF LOCATION
NEVADA-LODE MINING CLAIM**

KNOW ALL MEN BY THESE PRESENTS, that MinQuest Inc., whose address is 4235 Christy Way, Reno, NV. 89519, has located and claimed the **MH15** Lode Mining Claim in the following quarter section(s):

SW 1/4, Section 10, Township 26N, Range 52E, MDB&M,

in Eureka County, Nevada, on the 1st day of May, 2012.

SAID CLAIM IS A LODE CLAIM, it being situated in the above mentioned County and State, and is approximately 1500 feet long and 600 feet wide, such that 20 feet is claimed in a West direction and 1480 feet in an East direction from the point of discovery (monument of location), at which the Notice of Location was posted, together with 300 feet on each side of the monument of location and center line of the Claim. The general course of the lode or vein is from North to South.


THE NUMBER, LOCATION, AND MARKINGS On each monument are as follows:

<u>Location</u>	<u>Markings</u>	<u>Description</u>
No. 1 Northeast corner,	diagram, metal tag,	2"x2"x4' wooden post
No. 2 Southeast corner,	diagram, metal tag,	2"x2"x4' wooden post
No. 3 Southwest corner,	diagram, metal tag,	2"x2"x4' wooden post
No. 4 Northwest corner,	diagram, metal tag	2"x2"x4' wooden post

A CLAIM MAP as required by NRS 517.040 is included as part of the work of location.

DATED this 18th day of June, 2012

RICHARD KERN

BY: 
Agent

DOC # 0220677

06/25/2012

08:34 AM

Official Record

Recording requested By
MINQUEST INC

Eureka County - NV

Mike Rebaleati - Recorder

Fee: \$22.50

Page 1 of 1

RPTT:

Recorded By LLH

Book- 533 Page- 0162

**CERTIFICATE OF LOCATION
NEVADA-LODE MINING CLAIM**



KNOW ALL MEN BY THESE PRESENTS, that MinQuest Inc., whose address is 4235 Christy Way, Reno, NV. 89519, has located and claimed the **MH16** Lode Mining Claim in the following quarter section(s):

SW 1/4, Section 10, Township 26N, Range 52E, MDB&M,
SE 1/4, Section 9, Township 26N, Range 52E, MDB&M,

in Eureka County, Nevada, on the 1st day of May, 2012.

SAID CLAIM IS A LODE CLAIM, it being situated in the above mentioned County and State, and is approximately 1500 feet long and 600 feet wide, such that 20 feet is claimed in an East direction and 1480 feet in a West direction from the point of discovery (monument of location), at which the Notice of Location was posted, together with 300 feet on each side of the monument of location and center line of the Claim. The general course of the lode or vein is from North to South.

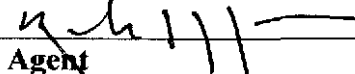
THE NUMBER, LOCATION, AND MARKINGS On each monument are as follows:

<u>Location</u>	<u>Markings</u>	<u>Description</u>
No. 1 Northeast corner,	diagram, metal tag,	2"x2"x4' wooden post
No. 2 Southeast corner,	diagram, metal tag,	2"x2"x4' wooden post
No. 3 Southwest corner,	diagram, metal tag,	2"x2"x4' wooden post
No. 4 Northwest corner,	diagram, metal tag	2"x2"x4' wooden post

A CLAIM MAP as required by NRS 517.040 is included as part of the work of location.

DATED this 18th day of June, 2012

RICHARD KERN

BY: 
Agent

DOC # 0220678

06/25/2012 08:34 AM

Official Record

Recording requested By
MINQUEST INC

Eureka County - NV

Mike Rebaleati - Recorder

Fee: \$22.50

Page 1 of 1

RPTT:

Recorded By: LLH

Book- 533 Page- 0163

**CERTIFICATE OF LOCATION
NEVADA-LODE MINING CLAIM**



KNOW ALL MEN BY THESE PRESENTS, that MinQuest Inc., whose address is 4235 Christy Way, Reno, NV. 89519, has located and claimed the **MH17** Lode Mining Claim in the following quarter section(s):

SW 1/4, Section 10, Township 26N, Range 52E, MDB&M,

in Eureka County, Nevada, on the 1st day of May, 2012.

SAID CLAIM IS A LODE CLAIM, it being situated in the above mentioned County and State, and is approximately 1500 feet long and 600 feet wide, such that 20 feet is claimed in a West direction and 1480 feet in an East direction from the point of discovery (monument of location), at which the Notice of Location was posted, together with 300 feet on each side of the monument of location and center line of the Claim. The general course of the lode or vein is from North to South.


THE NUMBER, LOCATION, AND MARKINGS On each monument are as follows:

<u>Location</u>	<u>Markings</u>	<u>Description</u>
No. 1 Northeast corner,	diagram, metal tag,	2"x2"x4' wooden post
No. 2 Southeast corner,	diagram, metal tag,	2"x2"x4' wooden post
No. 3 Southwest corner,	diagram, metal tag,	2"x2"x4' wooden post
No. 4 Northwest corner,	diagram, metal tag	2"x2"x4' wooden post

A CLAIM MAP as required by NRS 517.040 is included as part of the work of location.

DATED this 18th day of June, 2012

RICHARD KERN

BY: 
Agent



0220679

**CERTIFICATE OF LOCATION
NEVADA-LODE MINING CLAIM**

KNOW ALL MEN BY THESE PRESENTS, that MinQuest Inc., whose address is 4235 Christy Way, Reno, NV. 89519, has located and claimed the **MH18** Lode Mining Claim in the following quarter section(s):

SW 1/4, Section 10, Township 26N, Range 52E, MDB&M,
SE 1/4, Section 9, Township 26N, Range 52E, MDB&M,

in Eureka County, Nevada, on the 1st day of May, 2012.

SAID CLAIM IS A LODE CLAIM, it being situated in the above mentioned County and State, and is approximately 1500 feet long and 600 feet wide, such that 20 feet is claimed in an East direction and 1480 feet in a West direction from the point of discovery (monument of location), at which the Notice of Location was posted, together with 300 feet on each side of the monument of location and center line of the Claim. The general course of the lode or vein is from North to South.

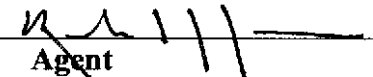
THE NUMBER, LOCATION, AND MARKINGS On each monument are as follows:

<u>Location</u>	<u>Markings</u>	<u>Description</u>
No. 1 Northeast corner,	diagram, metal tag,	2"x2"x4' wooden post
No. 2 Southeast corner,	diagram, metal tag,	2"x2"x4' wooden post
No. 3 Southwest corner,	diagram, metal tag,	2"x2"x4' wooden post
No. 4 Northwest corner,	diagram, metal tag	2"x2"x4' wooden post

A CLAIM MAP as required by NRS 517.040 is included as part of the work of location.

DATED this 18th day of June, 2012

RICHARD KERN

BY: 
Agent

DOC # 0220680

06/25/2012 08:34 AM

Official Record

Recording requested By
MINQUEST INC

Eureka County - NV

Mike Rebaleati - Recorder

Fee: \$22.50

Page 1 of 1

RPTT

Recorded By: LLH

Book- 533 Page- 0165



**CERTIFICATE OF LOCATION
NEVADA-LODE MINING CLAIM**

KNOW ALL MEN BY THESE PRESENTS, that MinQuest Inc., whose address is 4235 Christy Way, Reno, NV. 89519, has located and claimed the **MH19** Lode Mining Claim in the following quarter section(s):

SW 1/4, Section 10, Township 26N, Range 52E, MDB&M,

in Eureka County, Nevada, on the 1st day of May, 2012.

SAID CLAIM IS A LODE CLAIM, it being situated in the above mentioned County and State, and is approximately 1500 feet long and 600 feet wide, such that 20 feet is claimed in a West direction and 1480 feet in an East direction from the point of discovery (monument of location), at which the Notice of Location was posted, together with 300 feet on each side of the monument of location and center line of the Claim. The general course of the lode or vein is from North to South.

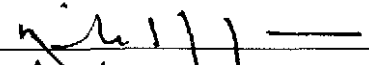
THE NUMBER, LOCATION, AND MARKINGS On each monument are as follows:

<u>Location</u>	<u>Markings</u>	<u>Description</u>
No. 1 Northeast corner,	diagram, metal tag,	2"x2"x4' wooden post
No. 2 Southeast corner,	diagram, metal tag,	2"x2"x4' wooden post
No. 3 Southwest corner,	diagram, metal tag,	2"x2"x4' wooden post
No. 4 Northwest corner,	diagram, metal tag	2"x2"x4' wooden post

A CLAIM MAP as required by NRS 517.040 is included as part of the work of location.

DATED this 18th day of June, 2012

RICHARD KERN

BY: 
Agent

DOC # 0220681

06/25/2012 08 34 AM

Official Record

Recording requested By
MINQUEST INC

Eureka County - NV

Mike Rebaleati - Recorder

Fee: \$22.50

Page 1 of 1

RPTT:

Recorded By: LLH

Book- 533 Page- 0166



0220681

**CERTIFICATE OF LOCATION
NEVADA-LODE MINING CLAIM**

KNOW ALL MEN BY THESE PRESENTS, that MinQuest Inc., whose address is 4235 Christy Way, Reno, NV. 89519, has located and claimed the **MH20** Lode Mining Claim in the following quarter section(s):

SW 1/4, Section 10, Township 26N, Range 52E, MDB&M,
SE 1/4, Section 9, Township 26N, Range 52E, MDB&M,

in Eureka County, Nevada, on the 1st day of May, 2012.

SAID CLAIM IS A LODE CLAIM, it being situated in the above mentioned County and State, and is approximately 1500 feet long and 600 feet wide, such that 20 feet is claimed in an East direction and 1480 feet in a West direction from the point of discovery (monument of location), at which the Notice of Location was posted, together with 300 feet on each side of the monument of location and center line of the Claim. The general course of the lode or vein is from North to South.

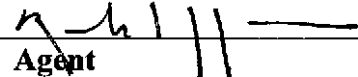
THE NUMBER, LOCATION, AND MARKINGS On each monument are as follows:

<u>Location</u>	<u>Markings</u>	<u>Description</u>
No. 1 Northeast corner,	diagram, metal tag,	2"x2"x4' wooden post
No. 2 Southeast corner,	diagram, metal tag,	2"x2"x4' wooden post
No. 3 Southwest corner,	diagram, metal tag,	2"x2"x4' wooden post
No. 4 Northwest corner,	diagram, metal tag	2"x2"x4' wooden post

A CLAIM MAP as required by NRS 517.040 is included as part of the work of location.

DATED this 18th day of June, 2012

RICHARD KERN

BY: 
Agent

DOC # 0220682

06/25/2012

08:34 AM

Official Record

Recording requested By
MINQUEST INC

Eureka County - NV

Mike Rebaleati - Recorder

Fee: \$22.50

Page 1 of 1

RPTT:

Recorded By: LLH

Book- 533 Page- 0167



0220682

**CERTIFICATE OF LOCATION
NEVADA-LODE MINING CLAIM**

KNOW ALL MEN BY THESE PRESENTS, that MinQuest Inc., whose address is 4235 Christy Way, Reno, NV. 89519, has located and claimed the **MH21** Lode Mining Claim in the following quarter section(s):

SW 1/4, Section 10, Township 26N, Range 52E, MDB&M,

in Eureka County, Nevada, on the 1st day of May, 2012.

SAID CLAIM IS A LODE CLAIM, it being situated in the above mentioned County and State, and is approximately 1500 feet long and 600 feet wide, such that 20 feet is claimed in a West direction and 1480 feet in an East direction from the point of discovery (monument of location), at which the Notice of Location was posted, together with 300 feet on each side of the monument of location and center line of the Claim. The general course of the lode or vein is from North to South.


THE NUMBER, LOCATION, AND MARKINGS On each monument are as follows:

<u>Location</u>	<u>Markings</u>	<u>Description</u>
No. 1 Northeast corner,	diagram, metal tag,	2"x2"x4' wooden post
No. 2 Southeast corner,	diagram, metal tag,	2"x2"x4' wooden post
No. 3 Southwest corner,	diagram, metal tag,	2"x2"x4' wooden post
No. 4 Northwest corner,	diagram, metal tag	2"x2"x4' wooden post

A CLAIM MAP as required by NRS 517.040 is included as part of the work of location.

DATED this 18th day of June, 2012

RICHARD KERN

BY: 
Agent

DOC # 0220683

06/25/2012 08:34 AM

Official Record

Recording requested By
MINQUEST INC

Eureka County - NV

Mike Rebaleati - Recorder

Fee: \$22.50

Page 1 of 1

RPTT

Recorded By: LLH

Book- 533 Page- 0168



0220683

**CERTIFICATE OF LOCATION
NEVADA-LODE MINING CLAIM**

KNOW ALL MEN BY THESE PRESENTS, that MinQuest Inc., whose address is 4235 Christy Way, Reno, NV. 89519, has located and claimed the **MH22** Lode Mining Claim in the following quarter section(s):

SW	1/4,	Section 10,	Township 26N,	Range 52E,	MDB&M,
SE	1/4,	Section 9,	Township 26N,	Range 52E,	MDB&M,
NE	1/4,	Section 16,	Township 26N,	Range 52E,	MDB&M,

in Eureka County, Nevada, on the 1st day of May, 2012.

SAID CLAIM IS A LODE CLAIM, it being situated in the above mentioned County and State, and is approximately 1500 feet long and 600 feet wide, such that 20 feet is claimed in an East direction and 1480 feet in a West direction from the point of discovery (monument of location), at which the Notice of Location was posted, together with 300 feet on each side of the monument of location and center line of the Claim. The general course of the lode or vein is from North to South.


THE NUMBER, LOCATION, AND MARKINGS On each monument are as follows:

<u>Location</u>	<u>Markings</u>	<u>Description</u>
No. 1 Northeast corner,	diagram, metal tag,	2"x2"x4' wooden post
No. 2 Southeast corner,	diagram, metal tag,	2"x2"x4' wooden post
No. 3 Southwest corner,	diagram, metal tag,	2"x2"x4' wooden post
No. 4 Northwest corner,	diagram, metal tag	2"x2"x4' wooden post

A CLAIM MAP as required by NRS 517.040 is included as part of the work of location.

DATED this 18th day of June, 2012

RICHARD KERN

BY: 
Agent

DOC # 0220684

06/25/2012 08:34 AM

Official Record

Recording requested By
MINQUEST INC

Eureka County - NV
Mike Rebaleati - Recorder

Fee: \$22.50

Page 1 of 1

RPTT:

Recorded By LLH

Book- 533 Page- 0169

**CERTIFICATE OF LOCATION
NEVADA-LODE MINING CLAIM**



KNOW ALL MEN BY THESE PRESENTS, that MinQuest Inc., whose address is 4235 Christy Way, Reno, NV. 89519, has located and claimed the **MH23** Lode Mining Claim in the following quarter section(s):

SW 1/4, Section 10, Township 26N, Range 52E, MDB&M,
NW 1/4, Section 15, Township 26N, Range 52E, MDB&M,

in Eureka County, Nevada, on the 1st day of May, 2012.

SAID CLAIM IS A LODE CLAIM, it being situated in the above mentioned County and State, and is approximately 1500 feet long and 600 feet wide, such that 20 feet is claimed in a West direction and 1480 feet in an East direction from the point of discovery (monument of location), at which the Notice of Location was posted, together with 300 feet on each side of the monument of location and center line of the Claim. The general course of the lode or vein is from North to South.

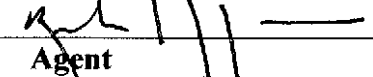
THE NUMBER, LOCATION, AND MARKINGS On each monument are as follows:

<u>Location</u>	<u>Markings</u>	<u>Description</u>
No. 1 Northeast corner,	diagram, metal tag,	2"x2"x4' wooden post
No. 2 Southeast corner,	diagram, metal tag,	2"x2"x4' wooden post
No. 3 Southwest corner,	diagram, metal tag,	2"x2"x4' wooden post
No. 4 Northwest corner,	diagram, metal tag	2"x2"x4' wooden post

A CLAIM MAP as required by NRS 517.040 is included as part of the work of location.

DATED this 18th day of June, 2012

RICHARD KERN

BY: 
Agent

DOC # 0220685

06/25/2012 08:34 AM

Official Record

Recording requested By
MINQUEST INC

Eureka County - NV

Mike Rebaleati - Recorder

Fee: \$22.50

Page 1 of 1

RPTT:

Recorded By LLH

Book- 533 Page- 0170

**CERTIFICATE OF LOCATION
NEVADA-LODE MINING CLAIM**



KNOW ALL MEN BY THESE PRESENTS, that MinQuest Inc., whose address is 4235 Christy Way, Reno, NV. 89519, has located and claimed the **MH24** Lode Mining Claim in the following quarter section(s):

SW	1/4,	Section 10,	Township 26N,	Range 52E,	MDB&M,
SE	1/4,	Section 9,	Township 26N,	Range 52E,	MDB&M,
NE	1/4,	Section 16,	Township 26N,	Range 52E,	MDB&M,
NW	1/4,	Section 15,	Township 26N,	Range 52E,	MDB&M,

in Eureka County, Nevada, on the 1st day of May, 2012.

SAID CLAIM IS A LODE CLAIM, it being situated in the above mentioned County and State, and is approximately 1500 feet long and 600 feet wide, such that 20 feet is claimed in an East direction and 1480 feet in a West direction from the point of discovery (monument of location), at which the Notice of Location was posted, together with 300 feet on each side of the monument of location and center line of the Claim. The general course of the lode or vein is from North to South.

THE NUMBER, LOCATION, AND MARKINGS On each monument are as follows:

<u>Location</u>	<u>Markings</u>	<u>Description</u>
No. 1 Northeast corner,	diagram, metal tag,	2"x2"x4' wooden post
No. 2 Southeast corner,	diagram, metal tag,	2"x2"x4' wooden post
No. 3 Southwest corner,	diagram, metal tag,	2"x2"x4' wooden post
No. 4 Northwest corner,	diagram, metal tag	2"x2"x4' wooden post

A CLAIM MAP as required by NRS 517.040 is included as part of the work of location.

DATED this 18th day of June, 2012

RICHARD KERN

BY: 
Agent

DOC # 0220686

06/25/2012

08:34 AM

Official Record

Recording requested By
MINQUEST INC

Eureka County - NV

Mike Rebaleati - Recorder

Fee: \$22.50

Page 1 of 1

RPTT

Recorded By: LLH

Book- 533 Page- 0171

**CERTIFICATE OF LOCATION
NEVADA-LODE MINING CLAIM**



KNOW ALL MEN BY THESE PRESENTS, that MinQuest Inc., whose address is 4235 Christy Way, Reno, NV. 89519, has located and claimed the **MH25** Lode Mining Claim in the following quarter section(s):

NW 1/4, Section 15, Township 26N, Range 52E, MDB&M,
in Eureka County, Nevada, on the 1st day of May, 2012.

SAID CLAIM IS A LODE CLAIM, it being situated in the above mentioned County and State, and is approximately 1500 feet long and 600 feet wide, such that 20 feet is claimed in a West direction and 1480 feet in an East direction from the point of discovery (monument of location), at which the Notice of Location was posted, together with 300 feet on each side of the monument of location and center line of the Claim. The general course of the lode or vein is from North to South.


THE NUMBER, LOCATION, AND MARKINGS On each monument are as follows:

<u>Location</u>	<u>Markings</u>	<u>Description</u>
No. 1 Northeast corner,	diagram, metal tag,	2"x2"x4' wooden post
No. 2 Southeast corner,	diagram, metal tag,	2"x2"x4' wooden post
No. 3 Southwest corner,	diagram, metal tag,	2"x2"x4' wooden post
No. 4 Northwest corner,	diagram, metal tag	2"x2"x4' wooden post

A CLAIM MAP as required by NRS 517.040 is included as part of the work of location.

DATED this 18th day of June, 2012

RICHARD KERN

BY: 
Agent

DOC # 0220687

06/25/2012 08:34 AM

Official Record

Recording requested By
MINQUEST INC

Eureka County - NV

Mike Rebaleati - Recorder

Fee: \$22.50

Page 1 of 1

RPTT:

Recorded By LLH

Book- 533 Page- 0172



0220687

**CERTIFICATE OF LOCATION
NEVADA-LODE MINING CLAIM**

KNOW ALL MEN BY THESE PRESENTS, that MinQuest Inc., whose address is 4235 Christy Way, Reno, NV. 89519, has located and claimed the **MH26** Lode Mining Claim in the following quarter section(s):

NW 1/4, Section 15, Township 26N, Range 52E, MDB&M,
NE 1/4, Section 16, Township 26N, Range 52E, MDB&M,

in Eureka County, Nevada, on the 1st day of May, 2012.

SAID CLAIM IS A LODE CLAIM, it being situated in the above mentioned County and State, and is approximately 1500 feet long and 600 feet wide, such that 20 feet is claimed in an East direction and 1480 feet in a West direction from the point of discovery (monument of location), at which the Notice of Location was posted, together with 300 feet on each side of the monument of location and center line of the Claim. The general course of the lode or vein is from North to South.


THE NUMBER, LOCATION, AND MARKINGS On each monument are as follows:

<u>Location</u>	<u>Markings</u>	<u>Description</u>
No. 1 Northeast corner,	diagram, metal tag,	2"x2"x4' wooden post
No. 2 Southeast corner,	diagram, metal tag,	2"x2"x4' wooden post
No. 3 Southwest corner,	diagram, metal tag,	2"x2"x4' wooden post
No. 4 Northwest corner,	diagram, metal tag	2"x2"x4' wooden post

A CLAIM MAP as required by NRS 517.040 is included as part of the work of location.

DATED this 18th day of June, 2012

RICHARD KERN

BY: 
Agent



0220688

**CERTIFICATE OF LOCATION
NEVADA-LODE MINING CLAIM**

KNOW ALL MEN BY THESE PRESENTS, that MinQuest Inc., whose address is 4235 Christy Way, Reno, NV. 89519, has located and claimed the **MH27** Lode Mining Claim in the following quarter section(s):

NW 1/4, Section 15, Township 26N, Range 52E, MDB&M,

in Eureka County, Nevada, on the 1st day of May, 2012.

SAID CLAIM IS A LODE CLAIM, it being situated in the above mentioned County and State, and is approximately 1500 feet long and 600 feet wide, such that 20 feet is claimed in a West direction and 1480 feet in an East direction from the point of discovery (monument of location), at which the Notice of Location was posted, together with 300 feet on each side of the monument of location and center line of the Claim. The general course of the lode or vein is from North to South.

THE NUMBER, LOCATION, AND MARKINGS On each monument are as follows:

<u>Location</u>	<u>Markings</u>	<u>Description</u>
No. 1 Northeast corner,	diagram, metal tag,	2"x2"x4' wooden post
No. 2 Southeast corner,	diagram, metal tag,	2"x2"x4' wooden post
No. 3 Southwest corner,	diagram, metal tag,	2"x2"x4' wooden post
No. 4 Northwest corner,	diagram, metal tag	2"x2"x4' wooden post

A CLAIM MAP as required by NRS 517.040 is included as part of the work of location.

DATED this 18th day of June, 2012

RICHARD KERN

BY: Richard Kern
Agent

DOC # 0220690

06/25/2012 08:34 AM

Official Record

Recording requested By
MINQUEST INC

Eureka County - NV
Mike Rebaleati - Recorder

Fee: \$22.50 Page 1 of 1
RPTT: Recorded By: LLH
Book- 533 Page- 0175



**CERTIFICATE OF LOCATION
NEVADA-LODE MINING CLAIM**

KNOW ALL MEN BY THESE PRESENTS, that MinQuest Inc., whose address is 4235 Christy Way, Reno, NV. 89519, has located and claimed the **MH29** Lode Mining Claim in the following quarter section(s):

SW 1/4, Section 4, Township 26N, Range 52E, MDB&M,
SE 1/4, Section 4, Township 26N, Range 52E, MDB&M,

in Eureka County, Nevada, on the 1st day of May, 2012.

SAID CLAIM IS A LODE CLAIM, it being situated in the above mentioned County and State, and is approximately 1500 feet long and 600 feet wide, such that 20 feet is claimed in a West direction and 1480 feet in an East direction from the point of discovery (monument of location), at which the Notice of Location was posted, together with 300 feet on each side of the monument of location and center line of the Claim. The general course of the lode or vein is from North to South.


THE NUMBER, LOCATION, AND MARKINGS On each monument are as follows:

<u>Location</u>	<u>Markings</u>	<u>Description</u>
No. 1 Northeast corner,	diagram, metal tag,	2"x2"x4' wooden post
No. 2 Southeast corner,	diagram, metal tag,	2"x2"x4' wooden post
No. 3 Southwest corner,	diagram, metal tag,	2"x2"x4' wooden post
No. 4 Northwest corner,	diagram, metal tag	2"x2"x4' wooden post

A CLAIM MAP as required by NRS 517.040 is included as part of the work of location.

DATED this 18th day of June, 2012

RICHARD KERN

BY: 
Agent

DOC # 0220691

06/25/2012 08 34 AM

Official Record

Recording requested By
MINQUEST INC

Eureka County - NV
Mike Rebaleati - Recorder

Fee: \$22.50 Page 1 of 1
RPTT: Recorded By: LLH
Book- 533 Page- 0176

**CERTIFICATE OF LOCATION
NEVADA-LODE MINING CLAIM**



KNOW ALL MEN BY THESE PRESENTS, that MinQuest Inc., whose address is 4235 Christy Way, Reno, NV. 89519, has located and claimed the **MH31** Lode Mining Claim in the following quarter section(s):

SW 1/4, Section 4, Township 26N, Range 52E, MDB&M,
SE 1/4, Section 4, Township 26N, Range 52E, MDB&M,

in Eureka County, Nevada, on the 1st day of May, 2012.

SAID CLAIM IS A LODE CLAIM, it being situated in the above mentioned County and State, and is approximately 1500 feet long and 600 feet wide, such that 20 feet is claimed in a West direction and 1480 feet in an East direction from the point of discovery (monument of location), at which the Notice of Location was posted, together with 300 feet on each side of the monument of location and center line of the Claim. The general course of the lode or vein is from North to South.

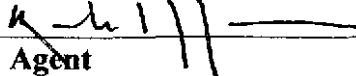
THE NUMBER, LOCATION, AND MARKINGS On each monument are as follows:

<u>Location</u>	<u>Markings</u>	<u>Description</u>
No. 1 Northeast corner,	diagram, metal tag,	2"x2"x4' wooden post
No. 2 Southeast corner,	diagram, metal tag,	2"x2"x4' wooden post
No. 3 Southwest corner,	diagram, metal tag,	2"x2"x4' wooden post
No. 4 Northwest corner,	diagram, metal tag	2"x2"x4' wooden post

A CLAIM MAP as required by NRS 517.040 is included as part of the work of location.

DATED this 18th day of June, 2012

RICHARD KERN

BY: 
Agent

DOC # 0220692

06/25/2012 08 34 AM

Official Record
Recording requested By
MINQUEST INC

Eureka County - NV
Mike Rebaleati - Recorder

Fee: \$22.50 Page 1 of 1
RPTT: Recorded By: LLH
Book- 533 Page- 0177

**CERTIFICATE OF LOCATION
NEVADA-LODE MINING CLAIM**



KNOW ALL MEN BY THESE PRESENTS, that MinQuest Inc., whose address is 4235 Christy Way, Reno, NV. 89519, has located and claimed the **MH33** Lode Mining Claim in the following quarter section(s):

SW	1/4,	Section 4,	Township 26N,	Range 52E,	MDB&M,
SE	1/4,	Section 4,	Township 26N,	Range 52E,	MDB&M,
NW	1/4,	Section 9,	Township 26N,	Range 52E,	MDB&M,
NE	1/4,	Section 9,	Township 26N,	Range 52E,	MDB&M,

in Eureka County, Nevada, on the 1st day of May, 2012.

SAID CLAIM IS A LODE CLAIM, it being situated in the above mentioned County and State, and is approximately 1500 feet long and 600 feet wide, such that 20 feet is claimed in a West direction and 1480 feet in an East direction from the point of discovery (monument of location), at which the Notice of Location was posted, together with 300 feet on each side of the monument of location and center line of the Claim. The general course of the lode or vein is from North to South.


THE NUMBER, LOCATION, AND MARKINGS On each monument are as follows:

<u>Location</u>	<u>Markings</u>	<u>Description</u>
No. 1 Northeast corner,	diagram, metal tag,	2"x2"x4' wooden post
No. 2 Southeast corner,	diagram, metal tag,	2"x2"x4' wooden post
No. 3 Southwest corner,	diagram, metal tag,	2"x2"x4' wooden post
No. 4 Northwest corner,	diagram, metal tag	2"x2"x4' wooden post

A **CLAIM MAP** as required by NRS 517.040 is included as part of the work of location.

DATED this 18th day of June, 2012

RICHARD KERN

BY: 
Agent

DOC # 0220693

06/25/2012 08:34 AM

Official Record

Recording requested By
MINQUEST INC

Eureka County - NV
Mike Rebaleati - Recorder

Fee: \$22.50 Page 1 of 1
RPTT. Recorded By: LLH
Book- 533 Page- 0178



**CERTIFICATE OF LOCATION
NEVADA-LODE MINING CLAIM**

KNOW ALL MEN BY THESE PRESENTS, that MinQuest Inc., whose address is 4235 Christy Way, Reno, NV. 89519, has located and claimed the **MH35** Lode Mining Claim in the following quarter section(s):

NW 1/4, Section 9, Township 26N, Range 52E, MDB&M,
NE 1/4, Section 9, Township 26N, Range 52E, MDB&M,

in Eureka County, Nevada, on the 1st day of May, 2012.

SAID CLAIM IS A LODE CLAIM, it being situated in the above mentioned County and State, and is approximately 1500 feet long and 600 feet wide, such that 20 feet is claimed in a West direction and 1480 feet in an East direction from the point of discovery (monument of location), at which the Notice of Location was posted, together with 300 feet on each side of the monument of location and center line of the Claim. The general course of the lode or vein is from North to South.

THE NUMBER, LOCATION, AND MARKINGS On each monument are as follows:

<u>Location</u>	<u>Markings</u>	<u>Description</u>
No. 1 Northeast corner,	diagram, metal tag,	2"x2"x4' wooden post
No. 2 Southeast corner,	diagram, metal tag,	2"x2"x4' wooden post
No. 3 Southwest corner,	diagram, metal tag,	2"x2"x4' wooden post
No. 4 Northwest corner,	diagram, metal tag	2"x2"x4' wooden post

A CLAIM MAP as required by NRS 517.040 is included as part of the work of location.

DATED this 18th day of June, 2012

RICHARD KERN

BY: 
Agent

Official Record

Recording requested By
MINQUEST INC

Eureka County - NV

Mike Rebaleati - Recorder

Fee: \$22.50

Page 1 of 1

RPTT:

Recorded By: LLH

Book- 533 Page- 0179



0220694

**CERTIFICATE OF LOCATION
NEVADA-LODE MINING CLAIM**

KNOW ALL MEN BY THESE PRESENTS, that MinQuest Inc., whose address is 4235 Christy Way, Reno, NV. 89519, has located and claimed the **MH37** Lode Mining Claim in the following quarter section(s):

NW 1/4, Section 9, Township 26N, Range 52E, MDB&M,
NE 1/4, Section 9, Township 26N, Range 52E, MDB&M,

in Eureka County, Nevada, on the 1st day of May, 2012.

SAID CLAIM IS A LODE CLAIM, it being situated in the above mentioned County and State, and is approximately 1500 feet long and 600 feet wide, such that 20 feet is claimed in a West direction and 1480 feet in an East direction from the point of discovery (monument of location), at which the Notice of Location was posted, together with 300 feet on each side of the monument of location and center line of the Claim. The general course of the lode or vein is from North to South.

THE NUMBER, LOCATION, AND MARKINGS On each monument are as follows:

<u>Location</u>	<u>Markings</u>	<u>Description</u>
No. 1 Northeast corner,	diagram, metal tag,	2"x2"x4' wooden post
No. 2 Southeast corner,	diagram, metal tag,	2"x2"x4' wooden post
No. 3 Southwest corner,	diagram, metal tag,	2"x2"x4' wooden post
No. 4 Northwest corner,	diagram, metal tag	2"x2"x4' wooden post

A **CLAIM MAP** as required by NRS 517.040 is included as part of the work of location.

DATED this 18th day of June, 2012

RICHARD KERN

BY:

Agent

DOC # 0220695

06/25/2012

08:34 AM

Official Record

Recording requested By
MINQUEST INC

Eureka County - NV

Mike Rebaleati - Recorder

Fee: \$22.50

Page 1 of 1

RPTT:

Recorded By: LLH

Book- 533 Page- 0180

**CERTIFICATE OF LOCATION
NEVADA-LODE MINING CLAIM**



0220695

KNOW ALL MEN BY THESE PRESENTS, that MinQuest Inc., whose address is 4235 Christy Way, Reno, NV. 89519, has located and claimed the **MH39** Lode Mining Claim in the following quarter section(s):

NW 1/4, Section 9, Township 26N, Range 52E, MDB&M,
NE 1/4, Section 9, Township 26N, Range 52E, MDB&M,

in Eureka County, Nevada, on the 1st day of May, 2012.

SAID CLAIM IS A LODE CLAIM, it being situated in the above mentioned County and State, and is approximately 1500 feet long and 600 feet wide, such that 20 feet is claimed in a West direction and 1480 feet in an East direction from the point of discovery (monument of location), at which the Notice of Location was posted, together with 300 feet on each side of the monument of location and center line of the Claim. The general course of the lode or vein is from North to South.

THE NUMBER, LOCATION, AND MARKINGS On each monument are as follows:

<u>Location</u>	<u>Markings</u>	<u>Description</u>
No. 1 Northeast corner,	diagram, metal tag,	2"x2"x4' wooden post
No. 2 Southeast corner,	diagram, metal tag,	2"x2"x4' wooden post
No. 3 Southwest corner,	diagram, metal tag,	2"x2"x4' wooden post
No. 4 Northwest corner,	diagram, metal tag	2"x2"x4' wooden post

A **CLAIM MAP** as required by NRS 517.040 is included as part of the work of location.

DATED this 18th day of June, 2012

RICHARD KERN

BY:

[Signature]
Agent

Official Record

Recording requested By
MINGQUEST INC

Eureka County - NV
Mike Rebaletti - Recorder

Fee: \$22.50

Page 1 of 1

RPTT

Recorded By: LLH

Book- 533 Page- 0181



**CERTIFICATE OF LOCATION
NEVADA-LODE MINING CLAIM**

KNOW ALL MEN BY THESE PRESENTS, that MinQuest Inc., whose address is 4235 Christy Way, Reno, NV. 89519, has located and claimed the **MH41** Lode Mining Claim in the following quarter section(s):

NW	1/4,	Section 9,	Township 26N,	Range 52E,	MDB&M,
NE	1/4,	Section 9,	Township 26N,	Range 52E,	MDB&M,
SW	1/4,	Section 9,	Township 26N,	Range 52E,	MDB&M,
SE	1/4,	Section 9,	Township 26N,	Range 52E,	MDB&M,

in Eureka County, Nevada, on the 1st day of May, 2012.

SAID CLAIM IS A LODE CLAIM, it being situated in the above mentioned County and State, and is approximately 1500 feet long and 600 feet wide, such that 20 feet is claimed in a West direction and 1480 feet in an East direction from the point of discovery (monument of location), at which the Notice of Location was posted, together with 300 feet on each side of the monument of location and center line of the Claim. The general course of the lode or vein is from North to South.


THE NUMBER, LOCATION, AND MARKINGS On each monument are as follows:

<u>Location</u>	<u>Markings</u>	<u>Description</u>
No. 1 Northeast corner,	diagram, metal tag,	2"x2"x4' wooden post
No. 2 Southeast corner,	diagram, metal tag,	2"x2"x4' wooden post
No. 3 Southwest corner,	diagram, metal tag,	2"x2"x4' wooden post
No. 4 Northwest corner,	diagram, metal tag	2"x2"x4' wooden post

A CLAIM MAP as required by NRS 517.040 is included as part of the work of location.

DATED this 18th day of June, 2012

RICHARD KERN

BY: 
Agent



**CERTIFICATE OF LOCATION
NEVADA-LODE MINING CLAIM**

KNOW ALL MEN BY THESE PRESENTS, that MinQuest Inc., whose address is 4235 Christy Way, Reno, NV. 89519, has located and claimed the **MH43** Lode Mining Claim in the following quarter section(s):

SW 1/4, Section 9, Township 26N, Range 52E, MDB&M,
SE 1/4, Section 9, Township 26N, Range 52E, MDB&M,

in Eureka County, Nevada, on the 1st day of May, 2012.

SAID CLAIM IS A LODE CLAIM, it being situated in the above mentioned County and State, and is approximately 1500 feet long and 600 feet wide, such that 20 feet is claimed in a West direction and 1480 feet in an East direction from the point of discovery (monument of location), at which the Notice of Location was posted, together with 300 feet on each side of the monument of location and center line of the Claim. The general course of the lode or vein is from North to South.

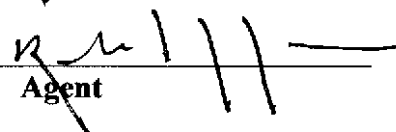
THE NUMBER, LOCATION, AND MARKINGS On each monument are as follows:

<u>Location</u>	<u>Markings</u>	<u>Description</u>
No. 1 Northeast corner,	diagram, metal tag,	2"x2"x4' wooden post
No. 2 Southeast corner,	diagram, metal tag,	2"x2"x4' wooden post
No. 3 Southwest corner,	diagram, metal tag,	2"x2"x4' wooden post
No. 4 Northwest corner,	diagram, metal tag	2"x2"x4' wooden post

A CLAIM MAP as required by NRS 517.040 is included as part of the work of location.

DATED this 18th day of June, 2012

RICHARD KERN

BY: 
Agent

**CERTIFICATE OF LOCATION
NEVADA-LODE MINING CLAIM**



KNOW ALL MEN BY THESE PRESENTS, that MinQuest Inc., whose address is 4235 Christy Way, Reno, NV. 89519, has located and claimed the **MH45** Lode Mining Claim in the following quarter section(s):

SW 1/4, Section 9, Township 26N, Range 52E, MDB&M,
SE 1/4, Section 9, Township 26N, Range 52E, MDB&M,

in Eureka County, Nevada, on the 1st day of May, 2012.

SAID CLAIM IS A LODE CLAIM, it being situated in the above mentioned County and State, and is approximately 1500 feet long and 600 feet wide, such that 20 feet is claimed in a West direction and 1480 feet in an East direction from the point of discovery (monument of location), at which the Notice of Location was posted, together with 300 feet on each side of the monument of location and center line of the Claim. The general course of the lode or vein is from North to South.


THE NUMBER, LOCATION, AND MARKINGS On each monument are as follows:

<u>Location</u>	<u>Markings</u>	<u>Description</u>
No. 1 Northeast corner,	diagram, metal tag,	2"x2"x4' wooden post
No. 2 Southeast corner,	diagram, metal tag,	2"x2"x4' wooden post
No. 3 Southwest corner,	diagram, metal tag,	2"x2"x4' wooden post
No. 4 Northwest corner,	diagram, metal tag	2"x2"x4' wooden post

A CLAIM MAP as required by NRS 517.040 is included as part of the work of location.

DATED this 18th day of June, 2012

RICHARD KERN

BY: 
Agent

DOC # 0220699

06/25/2012 08:34 AM

Official Record

Recording requested By
MINQUEST INC

Eureka County - NV
Mike Rebaleati - Recorder

Fee: \$22.50

Page 1 of 1

RPTT

Recorded By: LLH

Book- 533 Page- 0184

**CERTIFICATE OF LOCATION
NEVADA-LODE MINING CLAIM**



KNOW ALL MEN BY THESE PRESENTS, that MinQuest Inc., whose address is 4235 Christy Way, Reno, NV. 89519, has located and claimed the **MH47** Lode Mining Claim in the following quarter section(s):

SW 1/4, Section 9, Township 26N, Range 52E, MDB&M,
SE 1/4, Section 9, Township 26N, Range 52E, MDB&M,

in Eureka County, Nevada, on the 1st day of May, 2012.

SAID CLAIM IS A LODE CLAIM, it being situated in the above mentioned County and State, and is approximately 1500 feet long and 600 feet wide, such that 20 feet is claimed in a West direction and 1480 feet in an East direction from the point of discovery (monument of location), at which the Notice of Location was posted, together with 300 feet on each side of the monument of location and center line of the Claim. The general course of the lode or vein is from North to South.


THE NUMBER, LOCATION, AND MARKINGS On each monument are as follows:

<u>Location</u>	<u>Markings</u>	<u>Description</u>
No. 1 Northeast corner,	diagram, metal tag,	2"x2"x4' wooden post
No. 2 Southeast corner,	diagram, metal tag,	2"x2"x4' wooden post
No. 3 Southwest corner,	diagram, metal tag,	2"x2"x4' wooden post
No. 4 Northwest corner,	diagram, metal tag	2"x2"x4' wooden post

A CLAIM MAP as required by NRS 517.040 is included as part of the work of location.

DATED this 18th day of June, 2012

RICHARD KERN

BY: 
Agent

DOC # 0220700

06/25/2012 08 34 AM

Official Record
Recording requested By
MINQUEST INC

Eureka County - NV
Mike Rebaleati - Recorder

Fee: \$22.50 Page 1 of 1
RPTT: Recorded By: LLH
Book- 533 Page- 0185



**CERTIFICATE OF LOCATION
NEVADA-LODE MINING CLAIM**

KNOW ALL MEN BY THESE PRESENTS, that MinQuest Inc., whose address is 4235 Christy Way, Reno, NV. 89519, has located and claimed the **MH49** Lode Mining Claim in the following quarter section(s):

SW 1/4, Section 9, Township 26N, Range 52E, MDB&M,
SE 1/4, Section 9, Township 26N, Range 52E, MDB&M,

in Eureka County, Nevada, on the 1st day of May, 2012.

SAID CLAIM IS A LODE CLAIM, it being situated in the above mentioned County and State, and is approximately 1500 feet long and 600 feet wide, such that 20 feet is claimed in a West direction and 1480 feet in an East direction from the point of discovery (monument of location), at which the Notice of Location was posted, together with 300 feet on each side of the monument of location and center line of the Claim. The general course of the lode or vein is from North to South.


THE NUMBER, LOCATION, AND MARKINGS On each monument are as follows:

<u>Location</u>	<u>Markings</u>	<u>Description</u>
No. 1 Northeast corner,	diagram, metal tag,	2"x2"x4' wooden post
No. 2 Southeast corner,	diagram, metal tag,	2"x2"x4' wooden post
No. 3 Southwest corner,	diagram, metal tag,	2"x2"x4' wooden post
No. 4 Northwest corner,	diagram, metal tag	2"x2"x4' wooden post

A CLAIM MAP as required by NRS 517.040 is included as part of the work of location.

DATED this 18th day of June, 2012

RICHARD KERN

BY: 
Agent

DOC # 0220701

06/25/2012

08 34 AM

Official Record

Recording requested By
MINQUEST INC

Eureka County - NV
Mike Rebaleati - Recorder

Fee: \$22.50

Page 1 of 1

RPTT:

Recorded By: LLH

Book- 533 Page- 0186

**CERTIFICATE OF LOCATION
NEVADA-LODE MINING CLAIM**



KNOW ALL MEN BY THESE PRESENTS, that MinQuest Inc., whose address is 4235 Christy Way, Reno, NV. 89519, has located and claimed the **MH51** Lode Mining Claim in the following quarter section(s):

SW	1/4,	Section 9,	Township 26N,	Range 52E,	MDB&M,
SE	1/4,	Section 9,	Township 26N,	Range 52E,	MDB&M,
NW	1/4,	Section 16,	Township 26N,	Range 52E,	MDB&M,
NE	1/4,	Section 16,	Township 26N,	Range 52E,	MDB&M,

in Eureka County, Nevada, on the 1st day of May, 2012.

SAID CLAIM IS A LODE CLAIM, it being situated in the above mentioned County and State, and is approximately 1500 feet long and 600 feet wide, such that 20 feet is claimed in a West direction and 1480 feet in an East direction from the point of discovery (monument of location), at which the Notice of Location was posted, together with 300 feet on each side of the monument of location and center line of the Claim. The general course of the lode or vein is from North to South.


THE NUMBER, LOCATION, AND MARKINGS On each monument are as follows:

<u>Location</u>	<u>Markings</u>	<u>Description</u>
No. 1 Northeast corner,	diagram, metal tag,	2"x2"x4' wooden post
No. 2 Southeast corner,	diagram, metal tag,	2"x2"x4' wooden post
No. 3 Southwest corner,	diagram, metal tag,	2"x2"x4' wooden post
No. 4 Northwest corner,	diagram, metal tag	2"x2"x4' wooden post

A CLAIM MAP as required by NRS 517.040 is included as part of the work of location.

DATED this 18th day of June, 2012

RICHARD KERN

BY: 
Agent

DOC # 0220702

06/25/2012 08:34 AM

Official Record

Recording requested By
MINQUEST INC

Eureka County - NV

Mike Rebaleati - Recorder

Fee: \$22.50 Page 1 of 1

RPTT: Recorded By LLH

Book- 533 Page- 0187

**CERTIFICATE OF LOCATION
NEVADA-LODE MINING CLAIM**



KNOW ALL MEN BY THESE PRESENTS, that MinQuest Inc., whose address is 4235 Christy Way, Reno, NV. 89519, has located and claimed the **MH53** Lode Mining Claim in the following quarter section(s):

NW 1/4, Section 16, Township 26N, Range 52E, MDB&M,
NE 1/4, Section 16, Township 26N, Range 52E, MDB&M,

in Eureka County, Nevada, on the 1st day of May, 2012.

SAID CLAIM IS A LODE CLAIM, it being situated in the above mentioned County and State, and is approximately 1500 feet long and 600 feet wide, such that 20 feet is claimed in a West direction and 1480 feet in an East direction from the point of discovery (monument of location), at which the Notice of Location was posted, together with 300 feet on each side of the monument of location and center line of the Claim. The general course of the lode or vein is from North to South.

THE NUMBER, LOCATION, AND MARKINGS On each monument are as follows:

<u>Location</u>	<u>Markings</u>	<u>Description</u>
No. 1 Northeast corner,	diagram, metal tag,	2"x2"x4' wooden post
No. 2 Southeast corner,	diagram, metal tag,	2"x2"x4' wooden post
No. 3 Southwest corner,	diagram, metal tag,	2"x2"x4' wooden post
No. 4 Northwest corner,	diagram, metal tag	2"x2"x4' wooden post

A CLAIM MAP as required by NRS 517.040 is included as part of the work of location.

DATED this 18th day of June, 2012

RICHARD KERN

BY: 
Agent

DOC # 0220703

06/25/2012 08:34 AM

Official Record

Recording requested By
MINQUEST INC

Eureka County - NV

Mike Rebaleati - Recorder

Fee: \$22.50

Page 1 of 1

RPTT:

Recorded By LLH

Book- 533 Page- 0188



0220703

**CERTIFICATE OF LOCATION
NEVADA-LODE MINING CLAIM**

KNOW ALL MEN BY THESE PRESENTS, that MinQuest Inc., whose address is 4235 Christy Way, Reno, NV. 89519, has located and claimed the **MH55** Lode Mining Claim in the following quarter section(s):

NW 1/4, Section 16, Township 26N, Range 52E, MDB&M,
NE 1/4, Section 16, Township 26N, Range 52E, MDB&M,

in Eureka County, Nevada, on the 1st day of May, 2012.

SAID CLAIM IS A LODE CLAIM, it being situated in the above mentioned County and State, and is approximately 1500 feet long and 600 feet wide, such that 20 feet is claimed in a West direction and 1480 feet in an East direction from the point of discovery (monument of location), at which the Notice of Location was posted, together with 300 feet on each side of the monument of location and center line of the Claim. The general course of the lode or vein is from North to South.


THE NUMBER, LOCATION, AND MARKINGS On each monument are as follows:

<u>Location</u>	<u>Markings</u>	<u>Description</u>
No. 1 Northeast corner,	diagram, metal tag,	2"x2"x4' wooden post
No. 2 Southeast corner,	diagram, metal tag,	2"x2"x4' wooden post
No. 3 Southwest corner,	diagram, metal tag,	2"x2"x4' wooden post
No. 4 Northwest corner,	diagram, metal tag	2"x2"x4' wooden post

A CLAIM MAP as required by NRS 517.040 is included as part of the work of location.

DATED this 18th day of June, 2012

RICHARD KERN

BY: 
Agent