

**DOC # 0221023**

08/23/2012

03:11 PM

**Official Record**

Recording requested By  
ARDEN LARSON

**Eureka County - NV**

**Mike Rebaleati - Recorder**

Fee: \$576.00

Page 1 of 5

RPTT:

Recorded By: FES

Book- 536 Page- 0004



0221023

**WHEN RECORDED, RETURN TO:**

David C. Beling  
Standard Gold Corp.  
897 Quail Run Drive  
Grand Junction, Colorado 81505

Eureka County Recorder  
10 South Main Street  
P.O. Box 556  
Eureka, NV 89316

**RE: Notice of Intent to Hold Mining Claims and Payment of Annual Maintenance Fee**

**Attention: Recorder's Office**


Arden Larson, whose address is 2512 Hayes Drive, Grand Junction, Colorado 81505 intends to hold the 64 mining claims described on Exhibit A attached hereto for the assessment year ending at 12 o'clock, noon, on September 1, 2012 by payment of the annual maintenance fee of \$140.00 per claim to the BLM. Payment of such amount was made for such assessment year for each of the claims, the names and BLM serial number with the instrument of recording of the Location Notice in the official records of Eureka County, Nevada, as set forth on Exhibit A attached hereto and by this reference incorporated herein.

Attached is a check in the amount of \$676.00 for recording 64 claims at \$10.50 each plus \$4.00 for this document.

Dated as of August 22, 2012.

ARDEN LARSON, a Colorado Resident

By:

  
David C. Beling, Agent  
(970) 270-8306

STATE OF COLORADO     )  
                                      ) ss.  
COUNTY OF MESA         )

The foregoing instrument was acknowledged before me this 22<sup>nd</sup> day of August 2012  
by David C. Beling, Agent of and on behalf of Arden Larson.


IN WITNESS WHEREOF, I hereunto set my hand and official seal.

Charlene Shell

Charlene Shell

Notary Public

My Commission expires - 6-18-2015



0221023

Book: 536 08/23/2012  
Page: 5 Page: 2 of 5

The following Document contains no Personal Information  
as defined by NRS 603A.040

**AFFIDAVIT AND NOTICE OF INTENT TO HOLD  
MINING CLAIM(S) AND SITE(S)**

**TO ALL WHOM IT MAY CONCERN:**

The undersigned certifies that the owner or claimant intended or intends to hold the mining claim(s), mill site(s), and/or tunnel site(s) listed below from 12:00 p.m. on September 1 of the year before this affidavit was made and recorded, until 11:59 a.m. on September 1 of the year that this affidavit was made and recorded.

The claim map showing said claim(s) is filed in the Eureka County records. **RECORDER'S STAMP**

Name of claim(s) or site(s):

See Exhibit A

BLM Serial No(s):

See Exhibit A

Arden Larson - K9 et al

A total number of 64 claims is being  
filed with this document.

Name and mailing address of owner or claimant:

Arden Larson  
2512 Hayes Drive  
Grand Junction, CO 81505


Dated this 22 day of August, 2012

By David Beling  
Owner, Claimant, Agent, or Lessee Signature

David Beling  
Owner, Claimant, Agent, or Lessee Name (printed)

STATE OF Colorado  
COUNTY OF Mesa

Subscribed and sworn to by  
David Beling  
(Owner, Claimant, Agent, or Lessee)  
before me this  
day of Aug. 22, 2012.



Charlene Shell  
NOTARY PUBLIC (Signature)

Suggested Form - Nevada Division of Minerals (REV 11/16/2007 LV)  
Nevada Affidavit/Notice of Intent to Hold, NRS 517.230

**EXHIBIT "A"**  
**(Property Description)**

The following unpatented mining claims and sites are situated in the Alpha Mining District, Township 25 North, Range 25 East, Mount Diablo Base & Meridian, Eureka County, Nevada. The Location Notices of which are of record in the office of the County Recorder of Eureka County, Nevada, and filed in the Nevada State Office of the Bureau of Land Management.

No.	CLAIM NAME	INSTRUMENT NO.	BLM SERIAL NO.
1	K 9	219493	NMC1066206
2	K 10	219494	NMC1066207
3	K 11	219595	NMC1066208
4	K 12	219496	NMC1066209
5	K 17	218800	NMC1050330
6	K 18	218801	NMC1050331
7	K 19	218802	NMC1050332
8	K 20	218803	NMC1050333
9	K 21	218804	NMC1050334
10	K 22	218805	NMC1050335
11	K 23	218806	NMC1050336
12	K 24	218807	NMC1050337
13	K 31	218808	NMC1050338
14	K 32	218809	NMC1050339
15	K 33	218810	NMC1050340
16	K 34	218811	NMC1050341
17	K 35	218995	NMC1050342
18	K 36	218996	NMC1050343
19	K 75	219410	NMC1063737
20	K 76	219411	NMC1063738
21	K 79	219412	NMC1063739
22	K 80	219413	NMC1063740
23	K 100	219498	NMC1066164
24	K 101	219499	NMC1066165
25	K 102	219500	NMC1066166
26	K 103	219501	NMC1066167
27	K 104	219502	NMC1066168
28	K 105	219503	NMC1066169
29	K 106	219504	NMC1066170
30	K 107	219505	NMC1066171
31	K 108	219506	NMC1066172
32	K 109	219507	NMC1066173
33	K 110	219508	NMC1066174



0221023

Book: 536 08/23/2012  
Page: 7 Page: 4 of 5

34	K 111	219509	NMC1066175
35	K 112	219510	NMC1066176
36	K 113	219511	NMC1066177
37	K 114	219512	NMC1066178
38	K 115	219513	NMC1066179
39	K 116	219514	NMC1066180
40	K 117	219515	NMC1066181
41	K 118	219516	NMC1066182
42	K 119	219517	NMC1066183
43	K 120	219518	NMC1066184
44	K 121	219519	NMC1066185
45	K 122	219520	NMC1066186
46	K 123	219521	NMC1066187
47	K 124	219522	NMC1066188
48	K 125	219523	NMC1066189
49	K 126	219524	NMC1066190
50	K 127	219525	NMC1066191
51	K 128	219526	NMC1066192
52	K 129	219527	NMC1066193
53	K 130	219528	NMC1066194
54	K 131	219529	NMC1066195
55	K 132	219530	NMC1066196
56	K 133	219531	NMC1066197
57	K 134	219532	NMC1066198
58	K 135	219533	NMC1066199
59	K 136	219534	NMC1066200
60	K 137	219535	NMC1066201
61	K 138	219536	NMC1066202
62	K 139	219537	NMC1066203
63	K 140	219538	NMC1066204
64	K 141	219539	NMC1066205