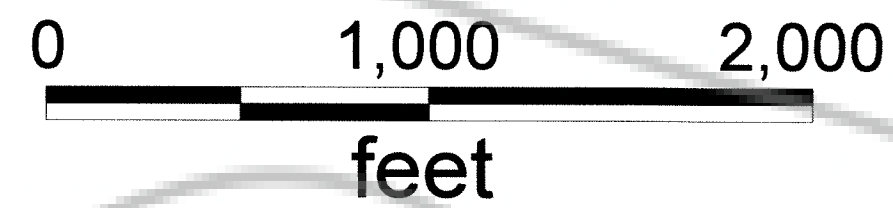


W-90 through W-101 Lode Claims
in Sections 10-11, 14-15 of T20N, R52E
Mount Diablo Base & Meridian
Unknown Mining District
Eureka County, Nevada
1" = 500 feet
UTM NAD27, Zone 11
Renaissance Exploration, Inc.
4750 Longley Ln., Suite 106
Reno, NV 89502



Section lines from GCDB

Tie Point is 475' feet in a N35W direction from the NE corner of Section 15 & the NW corner of Section 14, T20N R52E to the NW corner of claim W-92

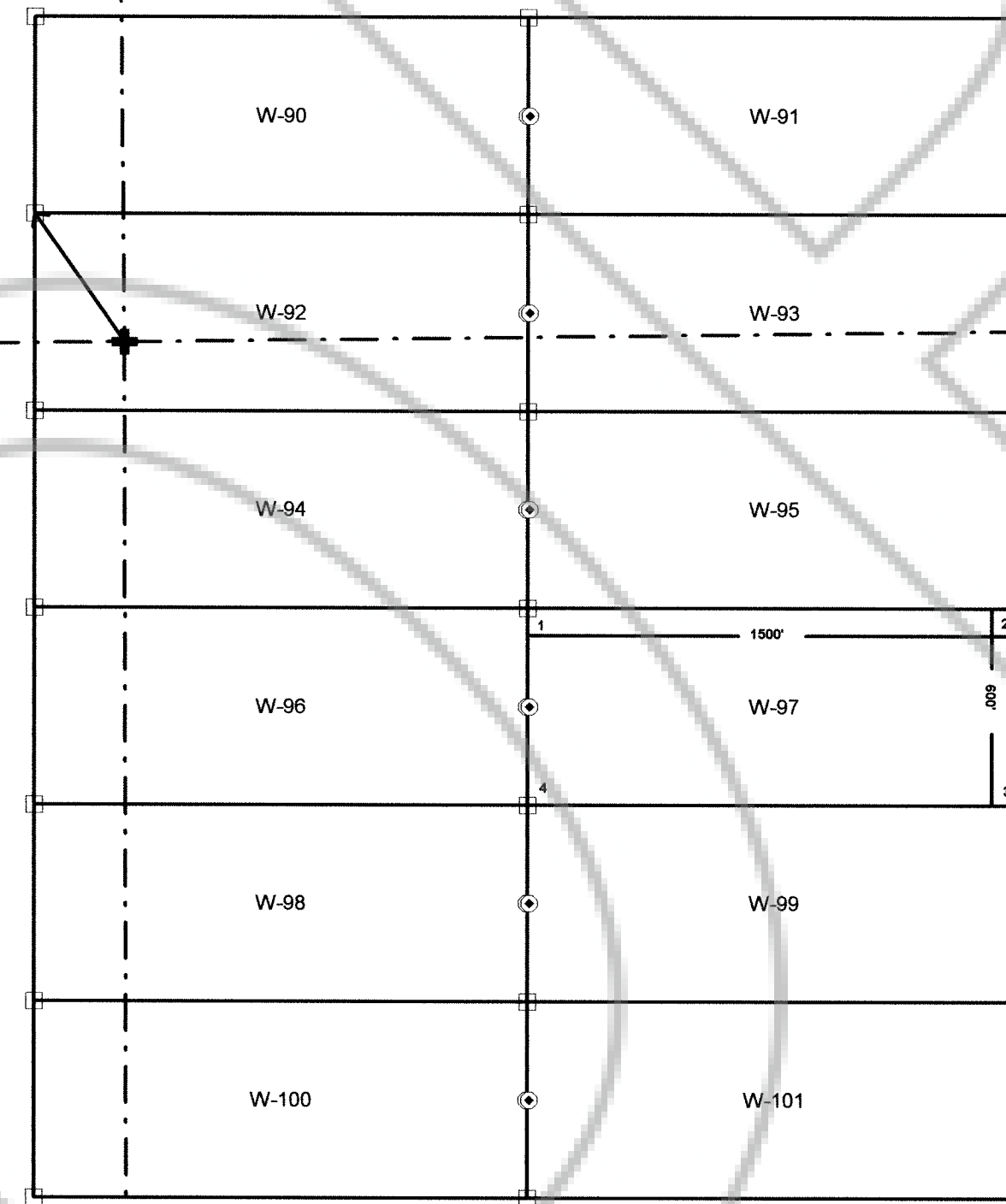
Sec 10

Sec 11

Sec 15

Sec 14

- Section line
- + Tiepoint : NE corner of Section 15 & the NW corner of Section 14, T20N, R52E
- Claim corner 2" by 2" wooden post
- Location monument 2" by 2" wooden post. Offset 4' from claim end line and 300' either side line



Map of the Whistler Claim Group,
W-90 through W-101
All claims in T20N, R52E
W-90 in Secs 10, 11
W-91 on Sec 11
W-92 in Sec 10-11, 14-15
W-93 in Sec 11, 14
W-94, 96, 98, 100 in Secs 14, 15
W-95, 97, 99, 100 in Sec 14
Mount Diablo Base & Meridian
Unknown Mining District
Eureka County, Nevada
Located on the
24th day of June, 2012
by Lindsay Craig
Agent for:
Renaissance Exploration, Inc.
4750 Longley Ln, Suite 106
Reno, Nevada 89502

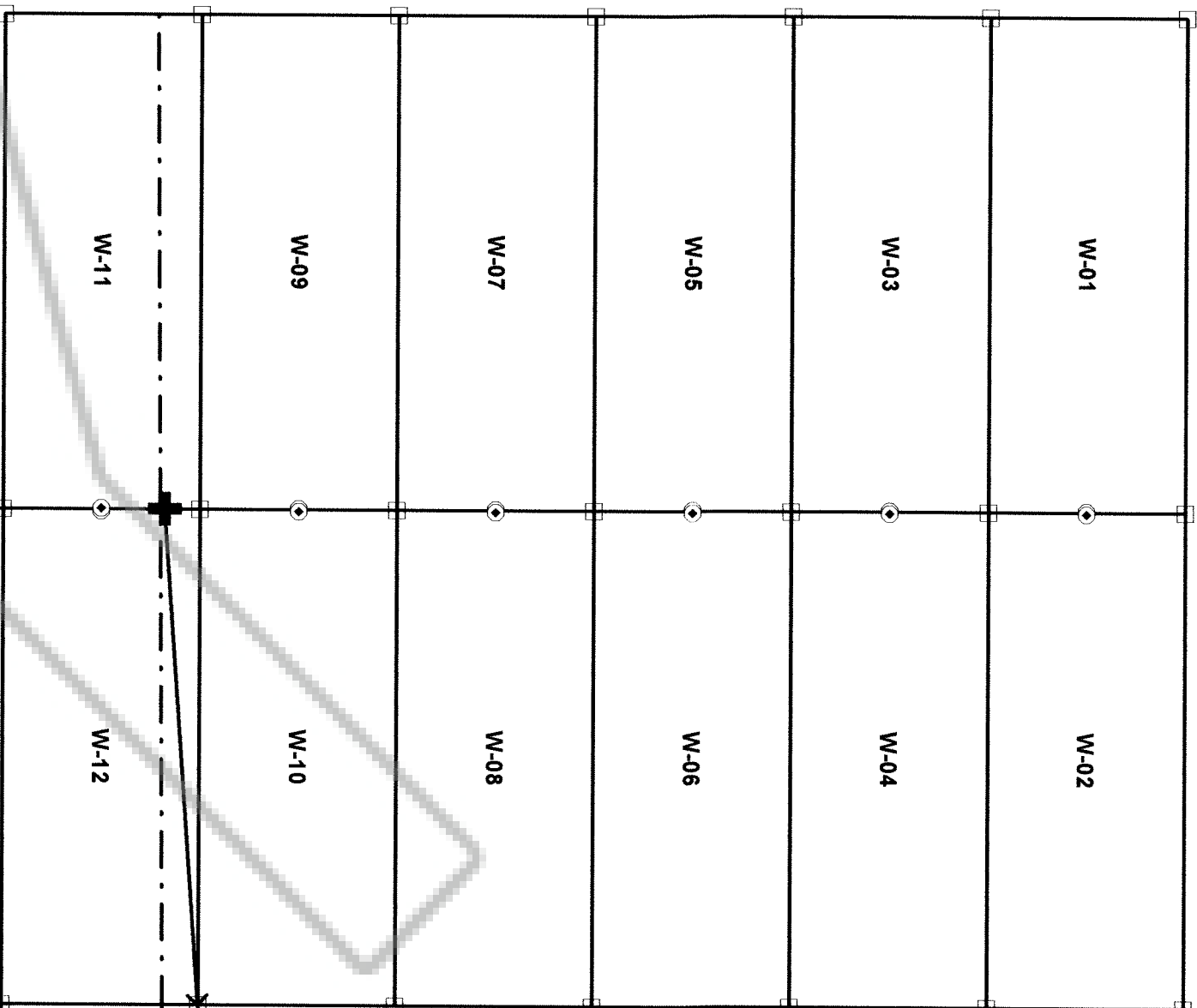
T20N R52E

DOC # 0221251

06/04/2012 02:35 PM
Official Record
 Recording requested by:
 RENAISSANCE EXPLORATION, INC.
 Eureka County - NV
 Mike Rebeati - Recorder
 Fee: \$1,523.00 Page 1 of 2
 Book- Page- 0000 Recorded By: PES



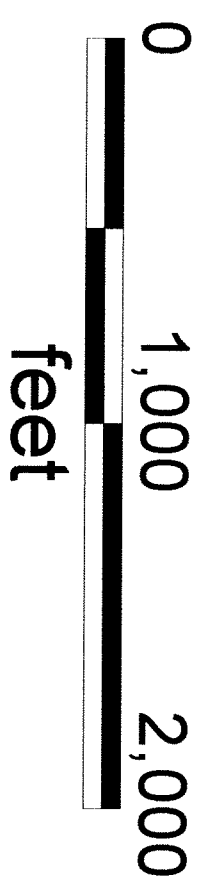
Sec 4



W-01 through W-89 Lode Claims
in Sections 3-4, 9-10, 15-16 & 22 of T20N, R52E

Mount Diablo Base & Meridian
Unknown Mining District
Eureka County, Nevada
1" = 500 feet
UTM NAD27, Zone 11
Renaissance Exploration, Inc.
4750 Longley Ln., Suite 106
Reno, NV 89502

NORTH

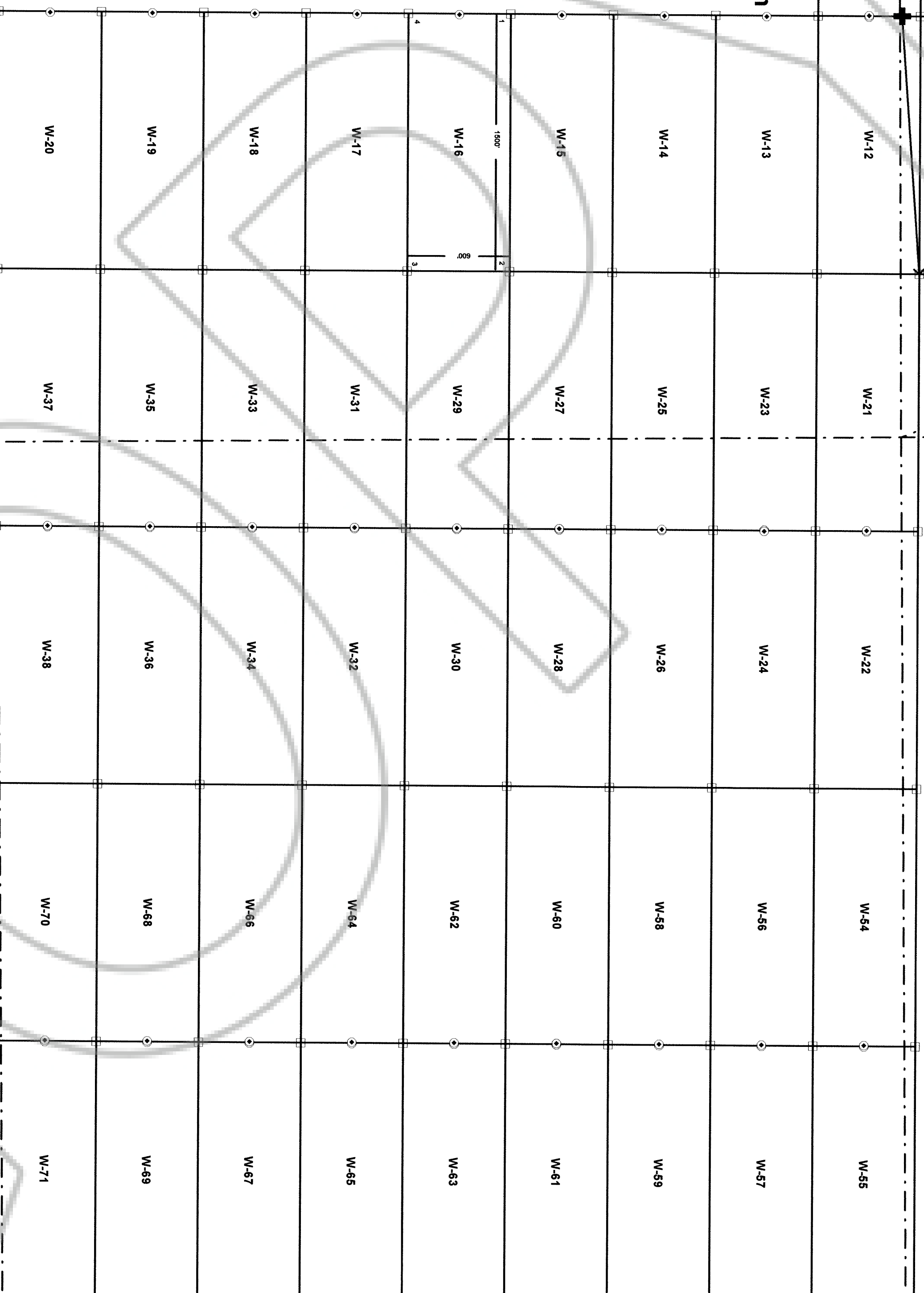


Section lines from GCDB

Sec 3

Tie point: 1506' in a N86E direction
from the NE corner of Section 9
& the NW corner of Section 10,
T20N, R52E to the NE
corner of W-12 claim

Sec 9



Sec 10

Section line

+ Tiepoint : NE corner of Section 9
& the NW corner of Section 10,
T20N, R52E

□ Claim corner 2" by 2"
wooden post

• Location monument 2" by 2"
wooden post. Offset 4'
from claim end line
and 300' either side line

Map of the Whistler Claim Group,

W-01 through W-89

All claims in T20N, R52E

W-11 through W-10 in Sec 4

W-21, 23, 25, 27, 29, 31, 33, 35, 37 in Sec 3 & 9

W-22, 24, 26, 28, 30, 32, 34, 36, 38 in Sec 3

W-39, 41, 43, 45, 47, 49 in Secs 15 & 16

W-40, 42, 44, 46, 48, 50, 51-52 in Sec 15

W-53, 88, 89 in Secs 15 & 22

W-54 through 71 in Sec 10

W-72 through 87 in Sec 15

Mount Diablo Base & Meridian

Unknown Mining District

Eureka County, Nevada

Located on the

5th & 6th day of June, 2012

by Lindsay Craig

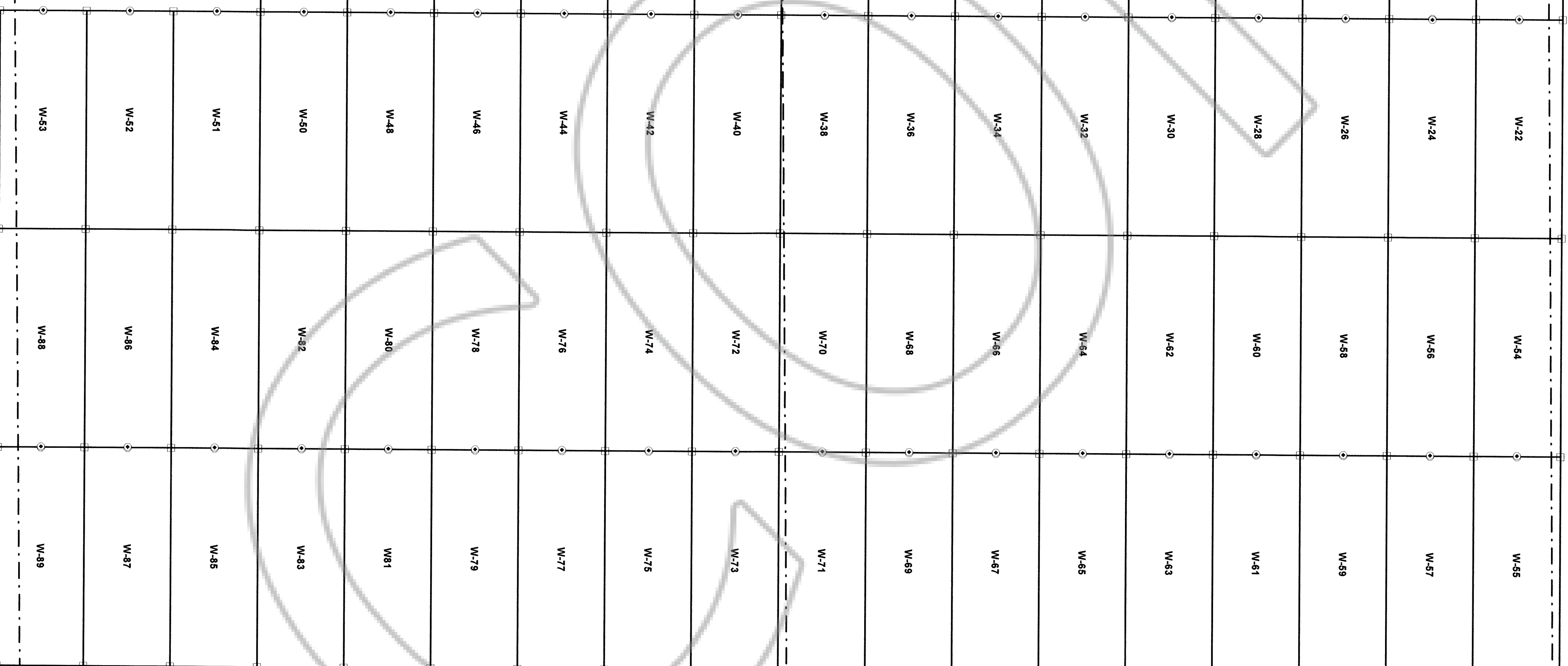
Agent for:

Renaissance Exploration, Inc.

4750 Longley Ln, Suite 106

Reno, Nevada 89502

Sec 16



Sec 22

T20N R52E

DOC # 0221251
09/04/2012 02:35 PM
Official Record
RECORDING REQUESTED BY:
RENAISSANCE EXPLORATION, INC.
Eureka County - Recorder
Mike Rebaletti - Recorder
Fee: \$1,523.00 Page 2 of 2
RPTT Recorded By: FES
Book- Page- 0000



0221251