

BARRICK GOLD OF NORTH AMERICA, INC.
ATTN: TASHA CAPLE
293 SPRUCE ROAD
ELKO, NV 89801
(AFFIDAVIT GALVESTON - MM)

DOC # 0221260

09/07/2012 01:45 PM

Official Record

Recording requested By
BARRICK GOLD OF NORTH AMERICA INC

Eureka County - NV

Mike Rebaleati - Recorder

Fee: \$172.00

Page 1 of 4

RPTT:

Recorded By: LLH

Book- 537 Page- 0015



**AFFIDAVIT OF MAINTENANCE FEE PAYMENT
AND
NOTICE OF INTENTION TO HOLD CLAIMS**

STATE OF NEVADA)
 : ss.
COUNTY OF ELKO)


Robert L. Brock, being duly sworn, says:

Being duly authorized, I make this affidavit on behalf of Homestake Mining Company of California, 460 West 50 North, Suite 500, Salt Lake City, Utah, United States 84101

1. Pursuant to the provisions of 30 U.S.C. §§ 28f-k and 43 C.F.R. §§ 3834.10 to -23, a claim maintenance fee of \$140.00 is to be paid to the Bureau of Land Management for each non-exempt mining claim, mill site, or tunnel site for the assessment year ending September 1, 2013, in lieu of the requirement to perform and record affidavits of proof of annual assessment work for mining claims and to record a notice of intent to hold mill sites under 30 U.S.C. §§ 28-28e and 43 U.S.C. § 1744.
2. On July 24, 2012 Homestake Mining Company of California timely paid the federal claim maintenance fee of \$140.00 for each of the 16 claims and/or mill sites situated in County of Eureka, State of Nevada identified in the attached Exhibit A ("Claims and Mill Sites"), in accordance with federal law.
3. The name and current mailing address of the owner of the Claims and Mill Sites is: Homestake Mining Company of California, 460 West 50 North, Suite 500, Salt Lake City, Utah, United States 84101.
4. The serial number assigned to each Claim and Mill Site by the Bureau of Land Management is shown on Exhibit A.
5. Notwithstanding any defect of deficiency in the foregoing affidavit, the undersigned states that it is not her intention, nor the intention of the owner of the

Claims and Mill Sites, to abandon or otherwise relinquish their interest in any of the Claims and Mill Sites. It is the owner's intention to hold each of the Claims and Mill Sites through the assessment year ending September 1, 2013.


DATED this 22 day of August, 2012.




Robert L. Brock
Regional Land Manager, North America

Utah)
STATE OF NEVADA)
Salt Lake) ss.
COUNTY OF ~~ELKO~~)

SUBSCRIBED and SWORN to before me this 22 day of August, 2012.





NOTARY PUBLIC
August 1, 2015

My Commission Expires

Exhibit A
Galveston

Jun/26/2012

Claim Group: F185 - MM CLAIMS (NV)
Owner: Homestake Mining Company of California

Claim Name	BLM #	Date	State	County	Twn	Range	Section	Book & Page/Doc	Amended?
MM 1	NMC 601115	Jun/3/90	Nevada	Eureka	33N	51E	14	Bk 211 Pg 514	
MM 2	NMC 601116	Jun/3/90	Nevada	Eureka	33N	51E	22	Bk 211 Pg 515	
MM 3	NMC 601117	Jun/3/90	Nevada	Eureka	33N	51E	15	Bk 211 Pg 516	
MM 4	NMC 601118	Jun/3/90	Nevada	Eureka	33N	51E	22	Bk 211 Pg 517	
MM 5	NMC 601119	Jun/3/90	Nevada	Eureka	33N	51E	15	Bk 211 Pg 518	
MM 6	NMC 601120	Jun/3/90	Nevada	Eureka	33N	51E	22	Bk 211 Pg 519	
MM 7	NMC 601121	Jun/3/90	Nevada	Eureka	33N	51E	15	Bk 211 Pg 520	
MM 8	NMC 601122	Jun/3/90	Nevada	Eureka	33N	51E	22	Bk 211 Pg 521	
MM 21	NMC 601135	Jun/3/90	Nevada	Eureka	33N	51E	22	Bk 211 Pg 534	
MM 22	NMC 601136	Jun/3/90	Nevada	Eureka	33N	51E	23	Bk 211 Pg 535	
MM 23	NMC 601137	Jun/3/90	Nevada	Eureka	33N	51E	22	Bk 211 Pg 536	
MM 24	NMC 601138	Jun/3/90	Nevada	Eureka	33N	51E	22	Bk 211 Pg 537	
MM 25	NMC 601139	Jun/3/90	Nevada	Eureka	33N	51E	22	Bk 211 Pg 538	
MM 26	NMC 601140	Jun/3/90	Nevada	Eureka	33N	51E	23	Bk 211 Pg 539	
MM 27	NMC 601141	Jun/3/90	Nevada	Eureka	33N	51E	22	Bk 211 Pg 540	
MM 28	NMC 601142	Jun/3/90	Nevada	Eureka	33N	51E	22	Bk 211 Pg 541	
Number of Claims for this Claim Group: 16									

RECEIVED
JUL 24 2012
BLM NVSO IAC
Blm 7/25/12

Jun/26/2012

Exhibit A
Galveston

Total Claims: 16
Total Claims in Eureka County: 16

RECEIVED
JUL 24 2012
BLM NVSO IAC

COPIES