

DOC # 0221277

09/10/2012 03:20 PM

Official Record

Recording requested By
STANDARD GOLD CORP

Eureka County - NV

Mike Rebaleati - Recorder

Fee: \$22.50

Page 1 of 1

RPTT:

Recorded By: FES

Book- 538 Page- 0001

WHEN RECORDED RETURN TO:

Standard Gold Corp.
897 Quail Run Drive
Grand Junction, Colorado 81505

CERTIFICATE OF LOCATION
LODE MINING CLAIM



0221277

TO ALL WHOM IT MAY CONCERN: The undersigned hereby certifies that he has located the

K 5 Lode Mining Claim in the following quarter sections:

<u>1/4</u>	<u>Section</u>	<u>Township</u>	<u>Range</u>	<u>Meridian</u>
<u>NE & SE</u>	<u>28</u>	<u>25N</u>	<u>52E</u>	<u>MDB&M</u>

in Eureka County, Nevada, on the 26th day of June, 2012.

Name and mailing address of locator is:

Standard Gold Corp.
897 Quail Run Drive
Grand Junction, Colorado 81505

The Claim is approximately 1500 feet long and 600 feet wide, such that 1450 feet are claimed in a North direction and 50 feet in a South direction from the point of discovery (monument of location), at which the Notice of Location was posted, together with 300 feet on each side of the Location Monument and center line of the claim. The general course of the vein is from the North to the South Direction. The M&B description of the claim boundaries is:

Beginning at Corner No. 1, which is the Northwest Corner of this mining claim, thence East a distance of 600 feet to Corner No. 2, which is the Northeast Corner, thence South a distance of 1500 feet to Corner No. 3, which is the Southeast Corner, thence West a distance of 600 feet to Corner No. 4, which is the Southwest Corner, thence North a distance of 1500 feet to Corner No. 1, the point of beginning.

The Northwest Corner (No. 1) of this claim is approximately 9110 feet North and 13674 feet East of a rock cairn and t-post marking the southwest corner of Section 31 of T 25 N, R 52 E, MDB&M, i.e. the township corner. Measured Nad 27 L-L GPS position of said cairn is 39° 59' 48.92"N, 116° 09' 29.378"W, being 4 ft N and 3 ft W of record position per 1976 BLM protraction diagram.

All corners and the Location Monument of this claim are marked by a red-topped 1.5" x 1.5" x 4' wooden posts set one foot in the ground. Each corner monument is further identified by an aluminum tag on which the claim name and corner description are inscribed.

The work of location consists of preparing a claim map for recording as provided in NRS 517.040.


Stephen D. Lappin - as agent for Standard Gold Corp.

DOC # 0221278

09/10/2012 03:20 PM

Official Record

Recording requested By
STANDARD GOLD CORP

Eureka County - NV
Mike Rebaleati - Recorder

Fee: \$22.50 Page 1 of 1
RPTT: Recorded By: FES
Book- 538 Page- 0002

WHEN RECORDED RETURN TO:

Standard Gold Corp.
897 Quail Run Drive
Grand Junction, Colorado 81505

CERTIFICATE OF LOCATION
LODE MINING CLAIM



TO ALL WHOM IT MAY CONCERN: The undersigned hereby certifies that he has located the

K 6 Lode Mining Claim in the following quarter sections:

<u>1/4</u>	<u>Section</u>	<u>Township</u>	<u>Range</u>	<u>Meridian</u>
<u>SE</u>	<u>28</u>	<u>25N</u>	<u>52E</u>	<u>MDB&M</u>

in Eureka County, Nevada, on the 8th day of August, 2012.

Name and mailing address of locator is:

Standard Gold Corp.
897 Quail Run Drive
Grand Junction, Colorado 81505


The Claim is approximately 1500 feet long and 600 feet wide, such that 40 feet are claimed in a North direction and 1460 feet in a South direction from the point of discovery (monument of location), at which the Notice of Location was posted, together with 300 feet on each side of the Location Monument and center line of the claim. The general course of the vein is from the North to the South Direction. The M&B description of the claim boundaries is:

Beginning at Corner No. 1, which is the Northwest Corner of this mining claim, thence East a distance of 600 feet to Corner No. 2, which is the Northeast Corner, thence South a distance of 1500 feet to Corner No. 3, which is the Southeast Corner, thence West a distance of 600 feet to Corner No. 4, which is the Southwest Corner, thence North a distance of 1500 feet to Corner No. 1, the point of beginning.

The Northwest Corner (No. 1) of this claim is approximately 7610 feet North and 13674 feet East of a rock cairn and t-post marking the southwest corner of Section 31 of T 25 N, R 52 E, MDB&M, i.e. the township corner. Measured Nad 27 L-L GPS position of said cairn is 39° 59' 48.92"N, 116° 09' 29.378"W, being 4 ft N and 3 ft W of record position per 1976 BLM protraction diagram.

All corners and the Location Monument of this claim are marked by a red-topped 1.5" x 1.5" x 4' wooden posts set one foot in the ground. Each corner monument is further identified by an aluminum tag on which the claim name and corner description are inscribed.

The work of location consists of preparing a claim map for recording as provided in NRS 517.040.


Stephen D. Lappin - as agent for Standard Gold Corp.

DOC # 0221279

09/10/2012 03:20 PM

Official Record

Recording requested By
STANDARD GOLD CORP

Eureka County - NV
Mike Rebaleati - Recorder

Fee: \$22.50 Page 1 of 1
RPTT: Recorded By: FES
Book- 538 Page- 0003

WHEN RECORDED RETURN TO:
Standard Gold Corp.
897 Quail Run Drive
Grand Junction, Colorado 81505

**CERTIFICATE OF LOCATION
LODE MINING CLAIM**



TO ALL WHOM IT MAY CONCERN: The undersigned hereby certifies that he has located the

 K 7 Lode Mining Claim in the following quarter sections:

<u>1/4</u>	<u>Section</u>	<u>Township</u>	<u>Range</u>	<u>Meridian</u>
<u>NE & NE</u>	<u>28</u>	<u>25N</u>	<u>52E</u>	<u>MDB&M</u>

in Eureka County, Nevada, on the 26th day of June, 2012.

Name and mailing address of locator is:

**Standard Gold Corp.
897 Quail Run Drive
Grand Junction, Colorado 81505**

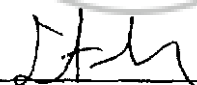
The Claim is approximately 1500 feet long and 600 feet wide, such that 1460 feet are claimed in a North direction and 40 feet in a South direction from the point of discovery (monument of location), at which the Notice of Location was posted, together with 300 feet on each side of the Location Monument and center line of the claim. The general course of the vein is from the North to the South Direction. The M&B description of the claim boundaries is:

Beginning at Corner No. 1, which is the Northwest Corner of this mining claim, thence East a distance of 600 feet to Corner No. 2, which is the Northeast Corner, thence South a distance of 1500 feet to Corner No. 3, which is the Southeast Corner, thence West a distance of 600 feet to Corner No. 4, which is the Southwest Corner, thence North a distance of 1500 feet to Corner No. 1, the point of beginning.

The Northwest Corner (No. 1) of this claim is approximately 9110 feet North and 14274 feet East of a rock cairn and t-post marking the southwest corner of Section 31 of T 25 N, R 52 E, MDB&M, i.e. the township corner. Measured Nad 27 L-L GPS position of said cairn is 39° 59' 48.92"N, 116° 09' 29.378"W, being 4 ft N and 3 ft W of record position per 1976 BLM protraction diagram.

All corners and the Location Monument of this claim are marked by a red-topped 1.5" x 1.5" x 4' wooden posts set one foot in the ground. Each corner monument is further identified by an aluminum tag on which the claim name and corner description are inscribed.

The work of location consists of preparing a claim map for recording as provided in NRS 517.040.



Stephen D. Lappin - as agent for Standard Gold Corp.

DOC # 0221280

09/10/2012 03:20 PM

Official Record

Recording requested By
STANDARD GOLD CORP

Eureka County - NV
Mike Rebaleati - Recorder

Fee: \$22.50

Page 1 of 1

RPTT:

Recorded By: FES

Book- 538 Page- 0004

WHEN RECORDED RETURN TO:

Standard Gold Corp.
897 Quail Run Drive
Grand Junction, Colorado 81505

**CERTIFICATE OF LOCATION
LODE MINING CLAIM**



0221280

TO ALL WHOM IT MAY CONCERN: The undersigned hereby certifies that he has located the

 K 8 Lode Mining Claim in the following quarter sections:

<u>1/4</u>	<u>Section</u>	<u>Township</u>	<u>Range</u>	<u>Meridian</u>
<u>SE</u>	<u>28</u>	<u>25N</u>	<u>52E</u>	<u> MDB&M</u>

in Eureka County, Nevada, on the 8th day of August, 2012.

Name and mailing address of locator is:

Standard Gold Corp.
897 Quail Run Drive
Grand Junction, Colorado 81505

The Claim is approximately 1500 feet long and 600 feet wide, such that 10 feet are claimed in a North direction and 1490 feet in a South direction from the point of discovery (monument of location), at which the Notice of Location was posted, together with 300 feet on each side of the Location Monument and center line of the claim. The general course of the vein is from the North to the South Direction. The M&B description of the claim boundaries is:

Beginning at Corner No. 1, which is the Northwest Corner of this mining claim, thence East a distance of 600 feet to Corner No. 2, which is the Northeast Corner, thence South a distance of 1500 feet to Corner No. 3, which is the Southeast Corner, thence West a distance of 600 feet to Corner No. 4, which is the Southwest Corner, thence North a distance of 1500 feet to Corner No. 1, the point of beginning.

The Northwest Corner (No. 1) of this claim is approximately 7610 feet North and 14274 feet East of a rock cairn and t-post marking the southwest corner of Section 31 of T 25 N, R 52 E, MDB&M, i.e. the township corner. Measured Nad 27 L-L GPS position of said cairn is 39° 59' 48.92"N, 116° 09' 29.378"W, being 4 ft N and 3 ft W of record position per 1976 BLM protraction diagram.

All corners and the Location Monument of this claim are marked by a red-topped 1.5" x 1.5" x 4' wooden posts set one foot in the ground. Each corner monument is further identified by an aluminum tag on which the claim name and corner description are inscribed.

The work of location consists of preparing a claim map for recording as provided in NRS 517.040.

Stephen D. Lappin - as agent for Standard Gold Corp.

DOC # 0221281

09/10/2012

03:20 PM

Official Record

Recording requested By
STANDARD GOLD CORP

Eureka County - NV

Mike Rebaleati - Recorder

Fee: \$22.50

Page 1 of 1

RPTT:

Recorded By: FES

Book- 538 Page- 0005

WHEN RECORDED RETURN TO:

Standard Gold Corp.
897 Quail Run Drive
Grand Junction, Colorado 81505

CERTIFICATE OF LOCATION
LODE MINING CLAIM



0221281

TO ALL WHOM IT MAY CONCERN: The undersigned hereby certifies that he has located the

K 142 Lode Mining Claim in the following quarter sections:

<u>1/4</u>	<u>Section</u>	<u>Township</u>	<u>Range</u>	<u>Meridian</u>
NW & SW	21	25N	52E	MDB&M

in Eureka County, Nevada, on the 25th day of June, 2012.

Name and mailing address of locator is:

Standard Gold Corp.
897 Quail Run Drive
Grand Junction, Colorado 81505


The Claim is approximately 1500 feet long and 600 feet wide, such that 10 feet are claimed in a North direction and 1490 feet in a South direction from the point of discovery (monument of location), at which the Notice of Location was posted, together with 300 feet on each side of the Location Monument and center line of the claim. The general course of the vein is from the North to the South Direction. The M&B description of the claim boundaries is:

Beginning at Corner No. 1, which is the Northwest Corner of this mining claim, thence East a distance of 600 feet to Corner No. 2, which is the Northeast Corner, thence South a distance of 1500 feet to Corner No. 3, which is the Southeast Corner, thence West a distance of 600 feet to Corner No. 4, which is the Southwest Corner, thence North a distance of 1500 feet to Corner No. 1, the point of beginning.

The Northwest Corner (No. 1) of this claim is approximately 13610 feet North and 11842 feet East of a rock cairn and t-post marking the southwest corner of Section 31 of T 25 N, R 52 E, MDB&M, i.e. the township corner. Measured Nad 27 L-L GPS position of said cairn is 39° 59' 48.92"N, 116° 09' 29.378"W, being 4 ft N and 3 ft W of record position per 1976 BLM protraction diagram.

All corners and the Location Monument of this claim are marked by a red-topped 1.5" x 1.5" x 4' wooden posts set one foot in the ground. Each corner monument is further identified by an aluminum tag on which the claim name and corner description are inscribed.

The work of location consists of preparing a claim map for recording as provided in NRS 517.040.


Stephen D. Lappin - as agent for Standard Gold Corp.

DOC # 0221282

09/10/2012

03:20 PM

Official Record

Recording requested By
STANDARD GOLD CORP

Eureka County - NV

Mike Rebaleati - Recorder

Fee: \$22.50

Page 1 of 1

RPTT:

Recorded By: FES

Book- 538 Page- 0006

WHEN RECORDED RETURN TO:

Standard Gold Corp.
897 Quail Run Drive
Grand Junction, Colorado 81505

**CERTIFICATE OF LOCATION
LODE MINING CLAIM**



0221282

TO ALL WHOM IT MAY CONCERN: The undersigned hereby certifies that he has located the

 K 143 Lode Mining Claim in the following quarter sections:

<u>1/4</u> <u>NW & SW</u>	<u>Section</u> <u>21</u>	<u>Township</u> <u>25N</u>	<u>Range</u> <u>52E</u>	<u>Meridian</u> <u>MDB&M</u>
----------------------------------	-----------------------------	-------------------------------	----------------------------	-------------------------------------

in Eureka County, Nevada, on the 25th day of June, 2012.

Name and mailing address of locator is:

Standard Gold Corp.
897 Quail Run Drive
Grand Junction, Colorado 81505


The Claim is approximately 1500 feet long and 600 feet wide, such that 10 feet are claimed in a North direction and 1490 feet in a South direction from the point of discovery (monument of location), at which the Notice of Location was posted, together with 300 feet on each side of the Location Monument and center line of the claim. The general course of the vein is from the North to the South Direction. The M&B description of the claim boundaries is:

Beginning at Corner No. 1, which is the Northwest Corner of this mining claim, thence East a distance of 600 feet to Corner No. 2, which is the Northeast Corner, thence South a distance of 1500 feet to Corner No. 3, which is the Southeast Corner, thence West a distance of 600 feet to Corner No. 4, which is the Southwest Corner, thence North a distance of 1500 feet to Corner No. 1, the point of beginning.

The Northwest Corner (No. 1) of this claim is approximately 13610 feet North and 12442 feet East of a rock cairn and t-post marking the southwest corner of Section 31 of T 25 N, R 52 E, MDB&M, i.e. the township corner. Measured Nad 27 L-L GPS position of said cairn is 39° 59' 48.92"N, 116° 09' 29.378"W, being 4 ft N and 3 ft W of record position per 1976 BLM protraction diagram.

All corners and the Location Monument of this claim are marked by a red-topped 1.5" x 1.5" x 4' wooden posts set one foot in the ground. Each corner monument is further identified by an aluminum tag on which the claim name and corner description are inscribed.

The work of location consists of preparing a claim map for recording as provided in NRS 517.040.



Stephen D. Lappin as agent for Standard Gold Corp.

DOC # 0221283

09/10/2012 03:20 PM

Official Record

Recording requested By
STANDARD GOLD CORP

Eureka County - NV

Mike Rebaleati - Recorder

Fee: \$22.50 Page 1 of 1

RPTT: Recorded By: FES

Book- 538 Page- 0007

WHEN RECORDED RETURN TO:

Standard Gold Corp.
897 Quail Run Drive
Grand Junction, Colorado 81505

CERTIFICATE OF LOCATION
LODE MINING CLAIM



0221283

TO ALL WHOM IT MAY CONCERN: The undersigned hereby certifies that he has located the

K 144 Lode Mining Claim in the following quarter sections:

<u>1/4</u>	<u>Section</u>	<u>Township</u>	<u>Range</u>	<u>Meridian</u>
<u>ALL</u>	<u>21</u>	<u>25N</u>	<u>52E</u>	<u>MDB&M</u>

in Eureka County, Nevada, on the 25th day of June, 2012.

Name and mailing address of locator is:

Standard Gold Corp.
897 Quail Run Drive
Grand Junction, Colorado 81505

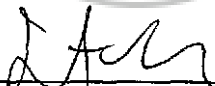
The Claim is approximately 1500 feet long and 600 feet wide, such that 10 feet are claimed in a North direction and 1490 feet in a South direction from the point of discovery (monument of location), at which the Notice of Location was posted, together with 300 feet on each side of the Location Monument and center line of the claim. The general course of the vein is from the North to the South Direction. The M&B description of the claim boundaries is:

Beginning at Corner No. 1, which is the Northwest Corner of this mining claim, thence East a distance of 600 feet to Corner No. 2, which is the Northeast Corner, thence South a distance of 1500 feet to Corner No. 3, which is the Southeast Corner, thence West a distance of 600 feet to Corner No. 4, which is the Southwest Corner, thence North a distance of 1500 feet to Corner No. 1, the point of beginning.

The Northwest Corner (No. 1) of this claim is approximately 13610 feet North and 13042 feet East of a rock cairn and t-post marking the southwest corner of Section 31 of T 25 N, R 52 E, MDB&M, i.e. the township corner. Measured Nad 27 L-L GPS position of said cairn is 39° 59' 48.92"N, 116° 09' 29.378"W, being 4 ft N and 3 ft W of record position per 1976 BLM protraction diagram.

All corners and the Location Monument of this claim are marked by a red-topped 1.5" x 1.5" x 4' wooden posts set one foot in the ground. Each corner monument is further identified by an aluminum tag on which the claim name and corner description are inscribed.

The work of location consists of preparing a claim map for recording as provided in NRS 517.040.


Stephen D. Lappin - as agent for Standard Gold Corp.

DOC # 0221284

09/10/2012

03:20 PM

Official Record

Recording requested By
STANDARD GOLD CORP

Eureka County - NV

Mike Rebaleati - Recorder

Fee: \$22.50

Page 1 of 1

RPTT:

Recorded By: FES

Book- 538 Page- 0008

WHEN RECORDED RETURN TO:

Standard Gold Corp.
897 Quail Run Drive
Grand Junction, Colorado 81505

CERTIFICATE OF LOCATION
LODE MINING CLAIM



0221284

TO ALL WHOM IT MAY CONCERN: The undersigned hereby certifies that he has located the

K 145 Lode Mining Claim in the following quarter sections:

<u>1/4</u> <u>NE & SE</u>	<u>Section</u> <u>21</u>	<u>Township</u> <u>25N</u>	<u>Range</u> <u>52E</u>	<u>Meridian</u> <u>MDB&M</u>
----------------------------------	-----------------------------	-------------------------------	----------------------------	-------------------------------------

in Eureka County, Nevada, on the 25th day of June, 2012.

Name and mailing address of locator is:

Standard Gold Corp.
897 Quail Run Drive
Grand Junction, Colorado 81505

The Claim is approximately 1500 feet long and 600 feet wide, such that 10 feet are claimed in a North direction and 1490 feet in a South direction from the point of discovery (monument of location), at which the Notice of Location was posted, together with 300 feet on each side of the Location Monument and center line of the claim. The general course of the vein is from the North to the South Direction. The M&B description of the claim boundaries is:

Beginning at Corner No. 1, which is the Northwest Corner of this mining claim, thence East a distance of 600 feet to Corner No. 2, which is the Northeast Corner, thence South a distance of 1500 feet to Corner No. 3, which is the Southeast Corner, thence West a distance of 600 feet to Corner No. 4, which is the Southwest Corner, thence North a distance of 1500 feet to Corner No. 1, the point of beginning.

The Northwest Corner (No. 1) of this claim is approximately 13610 feet North and 13642 feet East of a rock cairn and t-post marking the southwest corner of Section 31 of T 25 N, R 52 E, MDB&M, i.e. the township corner. Measured Nad 27 L-L GPS position of said cairn is 39° 59' 48.92"N, 116° 09' 29.378"W, being 4 ft N and 3 ft W of record position per 1976 BLM protraction diagram.

All corners and the Location Monument of this claim are marked by a red-topped 1.5" x 1.5" x 4' wooden posts set one foot in the ground. Each corner monument is further identified by an aluminum tag on which the claim name and corner description are inscribed.

The work of location consists of preparing a claim map for recording as provided in NRS 517.040.

Stephen D. Lappin - as agent for Standard Gold Corp.

DOC # 0221285

09/10/2012 03:20 PM

Official Record

Recording requested By
STANDARD GOLD CORP

Eureka County - NV

Mike Rebaleati - Recorder

Fee: \$22.50

Page 1 of 1

RPT:

Recorded By: FES

Book- 538 Page- 0009

WHEN RECORDED RETURN TO:

Standard Gold Corp.
897 Quail Run Drive
Grand Junction, Colorado 81505

CERTIFICATE OF LOCATION
LODE MINING CLAIM



0221285

TO ALL WHOM IT MAY CONCERN: The undersigned hereby certifies that he has located the

K 146 Lode Mining Claim in the following quarter sections:

<u>1/4</u> <u>NE & SE</u>	<u>Section</u> <u>21</u>	<u>Township</u> <u>25N</u>	<u>Range</u> <u>52E</u>	<u>Meridian</u> <u>MDB&M</u>
----------------------------------	-----------------------------	-------------------------------	----------------------------	-------------------------------------

in Eureka County, Nevada, on the 25th day of June, 2012.

Name and mailing address of locator is:

Standard Gold Corp.
897 Quail Run Drive
Grand Junction, Colorado 81505


The Claim is approximately 1500 feet long and 600 feet wide, such that 10 feet are claimed in a North direction and 1490 feet in a South direction from the point of discovery (monument of location), at which the Notice of Location was posted, together with 300 feet on each side of the Location Monument and center line of the claim. The general course of the vein is from the North to the South Direction. The M&B description of the claim boundaries is:

Beginning at Corner No. 1, which is the Northwest Corner of this mining claim, thence East a distance of 600 feet to Corner No. 2, which is the Northeast Corner, thence South a distance of 1500 feet to Corner No. 3, which is the Southeast Corner, thence West a distance of 600 feet to Corner No. 4, which is the Southwest Corner, thence North a distance of 1500 feet to Corner No. 1, the point of beginning.

The Northwest Corner (No. 1) of this claim is approximately 13610 feet North and 14242 feet East of a rock cairn and t-post marking the southwest corner of Section 31 of T 25 N, R 52 E, MDB&M, i.e. the township corner. Measured Nad 27 L-L GPS position of said cairn is 39° 59' 48.92"N, 116° 09' 29.378"W, being 4 ft N and 3 ft W of record position per 1976 BLM protraction diagram.

All corners and the Location Monument of this claim are marked by a red-topped 1.5" x 1.5" x 4' wooden posts set one foot in the ground. Each corner monument is further identified by an aluminum tag on which the claim name and corner description are inscribed.

The work of location consists of preparing a claim map for recording as provided in NRS 517.040.


Stephen D. Lappin - as agent for Standard Gold Corp.

DOC # 0221286

09/10/2012

03:20 PM

Official Record

Recording requested By
STANDARD GOLD CORP

Eureka County - NV

Mike Rebaleati - Recorder

Fee: \$22.50

Page 1 of 1

RPTT:

Recorded By: FES

Book- 538 Page- 0010

WHEN RECORDED RETURN TO:

Standard Gold Corp.
897 Quail Run Drive
Grand Junction, Colorado 81505

CERTIFICATE OF LOCATION
LODE MINING CLAIM



0221286

TO ALL WHOM IT MAY CONCERN: The undersigned hereby certifies that he has located the

K 147 Lode Mining Claim in the following quarter sections:

<u>1/4</u> NE & SE	<u>Section</u> 21	<u>Township</u> 25N	<u>Range</u> 52E	<u>Meridian</u> MDB&M
-----------------------	----------------------	------------------------	---------------------	--------------------------

in Eureka County, Nevada, on the 25th day of June, 2012.

Name and mailing address of locator is:

Standard Gold Corp.
897 Quail Run Drive
Grand Junction, Colorado 81505


The Claim is approximately 1500 feet long and 600 feet wide, such that 10 feet are claimed in a North direction and 1490 feet in a South direction from the point of discovery (monument of location), at which the Notice of Location was posted, together with 300 feet on each side of the Location Monument and center line of the claim. The general course of the vein is from the North to the South Direction. The M&B description of the claim boundaries is:

Beginning at Corner No. 1, which is the Northwest Corner of this mining claim, thence East a distance of 600 feet to Corner No. 2, which is the Northeast Corner, thence South a distance of 1500 feet to Corner No. 3, which is the Southeast Corner, thence West a distance of 600 feet to Corner No. 4, which is the Southwest Corner, thence North a distance of 1500 feet to Corner No. 1, the point of beginning.

The Northwest Corner (No. 1) of this claim is approximately 13610 feet North and 14842 feet East of a rock cairn and t-post marking the southwest corner of Section 31 of T 25 N, R 52 E, MDB&M, i.e. the township corner. Measured Nad 27 L-L GPS position of said cairn is 39° 59' 48.92"N, 116° 09' 29.378"W, being 4 ft N and 3 ft W of record position per 1976 BLM protraction diagram.

All corners and the Location Monument of this claim are marked by a red-topped 1.5" x 1.5" x 4' wooden posts set one foot in the ground. Each corner monument is further identified by an aluminum tag on which the claim name and corner description are inscribed.

The work of location consists of preparing a claim map for recording as provided in NRS 517.040.


Stephen D. Lappin - as agent for Standard Gold Corp.

DOC # 0221287

09/10/2012 03:20 PM

Official Record

Recording requested By
STANDARD GOLD CORP

Eureka County - NV

Mike Rebaleati - Recorder

Fee: \$22.50

Page 1 of 1

RPTT:

Recorded By: FES

Book- 538 Page- 0011

WHEN RECORDED RETURN TO:

Standard Gold Corp.
897 Quail Run Drive
Grand Junction, Colorado 81505

CERTIFICATE OF LOCATION
LODE MINING CLAIM



TO ALL WHOM IT MAY CONCERN: The undersigned hereby certifies that he has located the

K 148 Lode Mining Claim in the following quarter sections:

<u>1/4</u>	<u>Section</u>	<u>Township</u>	<u>Range</u>	<u>Meridian</u>
NE & SE	21	25N	52E	MDB&M
NW & SW	22	25N	52E	MDB&M

in Eureka County, Nevada, on the 25th day of June, 2012.

Name and mailing address of locator is:

Standard Gold Corp.
897 Quail Run Drive
Grand Junction, Colorado 81505


The Claim is approximately 1500 feet long and 600 feet wide, such that 10 feet are claimed in a North direction and 1490 feet in a South direction from the point of discovery (monument of location), at which the Notice of Location was posted, together with 300 feet on each side of the Location Monument and center line of the claim. The general course of the vein is from the North to the South Direction. The M&B description of the claim boundaries is:

Beginning at Corner No. 1, which is the Northwest Corner of this mining claim, thence East a distance of 600 feet to Corner No. 2, which is the Northeast Corner, thence South a distance of 1500 feet to Corner No. 3, which is the Southeast Corner, thence West a distance of 600 feet to Corner No. 4, which is the Southwest Corner, thence North a distance of 1500 feet to Corner No. 1, the point of beginning.

The Northwest Corner (No. 1) of this claim is approximately 13610 feet North and 15442 feet East of a rock cairn and t-post marking the southwest corner of Section 31 of T 25 N, R 52 E, MDB&M, i.e. the township corner. Measured Nad 27 L-L GPS position of said cairn is 39° 59' 48.92"N, 116° 09' 29.378"W, being 4 ft N and 3 ft W of record position per 1976 BLM protraction diagram.

All corners and the Location Monument of this claim are marked by a red-topped 1.5" x 1.5" x 4' wooden posts set one foot in the ground. Each corner monument is further identified by an aluminum tag on which the claim name and corner description are inscribed.

The work of location consists of preparing a claim map for recording as provided in NRS 517.040.


Stephen D. Lappin - as agent for Standard Gold Corp.

DOC # 0221288

09/10/2012 03:20 PM

Official Record

Recording requested By
STANDARD GOLD CORP

Eureka County - NV

Mike Rebaleati - Recorder

Fee: \$22.50

Page 1 of 1

RPTT:

Recorded By: FES

Book- 538 Page- 0012

WHEN RECORDED RETURN TO:

Standard Gold Corp.
897 Quail Run Drive
Grand Junction, Colorado 81505

**CERTIFICATE OF LOCATION
LODE MINING CLAIM**



TO ALL WHOM IT MAY CONCERN: The undersigned hereby certifies that he has located the

K 149 Lode Mining Claim in the following quarter sections:

<u>1/4</u> <u>NW & SW</u>	<u>Section</u> <u>22</u>	<u>Township</u> <u>25N</u>	<u>Range</u> <u>52E</u>	<u>Meridian</u> <u>MDB&M</u>
----------------------------------	-----------------------------	-------------------------------	----------------------------	-------------------------------------

in Eureka County, Nevada, on the 25th day of June, 2012.

Name and mailing address of locator is:

**Standard Gold Corp.
897 Quail Run Drive
Grand Junction, Colorado 81505**

The Claim is approximately 1500 feet long and 600 feet wide, such that 10 feet are claimed in a North direction and 1490 feet in a South direction from the point of discovery (monument of location), at which the Notice of Location was posted, together with 300 feet on each side of the Location Monument and center line of the claim. The general course of the vein is from the North to the South Direction. The M&B description of the claim boundaries is:

Beginning at Corner No. 1, which is the Northwest Corner of this mining claim, thence East a distance of 600 feet to Corner No. 2, which is the Northeast Corner, thence South a distance of 1500 feet to Corner No. 3, which is the Southeast Corner, thence West a distance of 600 feet to Corner No. 4, which is the Southwest Corner, thence North a distance of 1500 feet to Corner No. 1, the point of beginning.

The Northwest Corner (No. 1) of this claim is approximately 13610 feet North and 16042 feet East of a rock cairn and t-post marking the southwest corner of Section 31 of T 25 N, R 52 E, MDB&M, i.e. the township corner. Measured Nad 27 L-L GPS position of said cairn is 39° 59' 48.92"N, 116° 09' 29.378"W, being 4 ft N and 3 ft W of record position per 1976 BLM protraction diagram.

All corners and the Location Monument of this claim are marked by a red-topped 1.5" x 1.5" x 4' wooden posts set one foot in the ground. Each corner monument is further identified by an aluminum tag on which the claim name and corner description are inscribed.

The work of location consists of preparing a claim map for recording as provided in NRS 517.040.

Stephen D. Lappin - as agent for Standard Gold Corp.

DOC # 0221289

09/10/2012

03:20 PM

Official Record

Recording requested By
STANDARD GOLD CORP

Eureka County - NV

Mike Rebaleati - Recorder

Fee: \$22.50

Page 1 of 1

RPTT:

Recorded By: FES

Book- 538 Page- 0013

WHEN RECORDED RETURN TO:

Standard Gold Corp.
897 Quail Run Drive
Grand Junction, Colorado 81505

CERTIFICATE OF LOCATION
LODE MINING CLAIM



0221289

TO ALL WHOM IT MAY CONCERN: The undersigned hereby certifies that he has located the

K 150 Lode Mining Claim in the following quarter sections:

<u>1/4</u>	<u>Section</u>	<u>Township</u>	<u>Range</u>	<u>Meridian</u>
<u>SW</u>	<u>21</u>	<u>25N</u>	<u>52E</u>	<u>MDB&M</u>

in Eureka County, Nevada, on the 25th day of June, 2012.

Name and mailing address of locator is:

Standard Gold Corp.
897 Quail Run Drive
Grand Junction, Colorado 81505

The Claim is approximately 1500 feet long and 600 feet wide, such that 1490 feet are claimed in a North direction and 10 feet in a South direction from the point of discovery (monument of location), at which the Notice of Location was posted, together with 300 feet on each side of the Location Monument and center line of the claim. The general course of the vein is from the North to the South Direction. The M&B description of the claim boundaries is:

Beginning at Corner No. 1, which is the Northwest Corner of this mining claim, thence East a distance of 600 feet to Corner No. 2, which is the Northeast Corner, thence South a distance of 1500 feet to Corner No. 3, which is the Southeast Corner, thence West a distance of 600 feet to Corner No. 4, which is the Southwest Corner, thence North a distance of 1500 feet to Corner No. 1, the point of beginning.

The Northwest Corner (No. 1) of this claim is approximately 12110 feet North and 11242 feet East of a rock cairn and t-post marking the southwest corner of Section 31 of T 25 N, R 52 E, MDB&M, i.e. the township corner. Measured Nad 27 L-L GPS position of said cairn is 39° 59' 48.92"N, 116° 09' 29.378"W, being 4 ft N and 3 ft W of record position per 1976 BLM protraction diagram.

All corners and the Location Monument of this claim are marked by a red-topped 1.5" x 1.5" x 4' wooden posts set one foot in the ground. Each corner monument is further identified by an aluminum tag on which the claim name and corner description are inscribed.

The work of location consists of preparing a claim map for recording as provided in NRS 517.040.

Stephen D. Lappin - as agent for Standard Gold Corp.

DOC # 0221290

09/10/2012

03:20 PM

Official Record

Recording requested By
STANDARD GOLD CORP

Eureka County - NV

Mike Rebaleati - Recorder

Fee: \$22.50

Page 1 of 1

RPTT:

Recorded By: FES

Book- 538 Page- 0014

WHEN RECORDED RETURN TO:

Standard Gold Corp.
897 Quail Run Drive
Grand Junction, Colorado 81505

CERTIFICATE OF LOCATION
LODE MINING CLAIM



TO ALL WHOM IT MAY CONCERN: The undersigned hereby certifies that he has located the

K 151 Lode Mining Claim in the following quarter sections:

<u>1/4</u>	<u>Section</u>	<u>Township</u>	<u>Range</u>	<u>Meridian</u>
<u>SW</u>	<u>21</u>	<u>25N</u>	<u>52E</u>	<u>MDB&M</u>

in Eureka County, Nevada, on the 25th day of June, 2012.

Name and mailing address of locator is:

Standard Gold Corp.
897 Quail Run Drive
Grand Junction, Colorado 81505


The Claim is approximately 1500 feet long and 600 feet wide, such that 1490 feet are claimed in a North direction and 10 feet in a South direction from the point of discovery (monument of location), at which the Notice of Location was posted, together with 300 feet on each side of the Location Monument and center line of the claim. The general course of the vein is from the North to the South Direction. The M&B description of the claim boundaries is:

Beginning at Corner No. 1, which is the Northwest Corner of this mining claim, thence East a distance of 600 feet to Corner No. 2, which is the Northeast Corner, thence South a distance of 1500 feet to Corner No. 3, which is the Southeast Corner, thence West a distance of 600 feet to Corner No. 4, which is the Southwest Corner, thence North a distance of 1500 feet to Corner No. 1, the point of beginning.

The Northwest Corner (No. 1) of this claim is approximately 12110 feet North and 11842 feet East of a rock cairn and t-post marking the southwest corner of Section 31 of T 25 N, R 52 E, MDB&M, i.e. the township corner. Measured Nad 27 L-L GPS position of said cairn is 39° 59' 48.92"N, 116° 09' 29.378"W, being 4 ft N and 3 ft W of record position per 1976 BLM protraction diagram.

All corners and the Location Monument of this claim are marked by a red-topped 1.5" x 1.5" x 4' wooden posts set one foot in the ground. Each corner monument is further identified by an aluminum tag on which the claim name and corner description are inscribed.

The work of location consists of preparing a claim map for recording as provided in NRS 517.040.


Stephen D. Lappin - as agent for Standard Gold Corp.

DOC # 0221291

09/10/2012 03:20 PM

Official Record

Recording requested By
STANDARD GOLD CORP

Eureka County - NV
Mike Rebaleati - Recorder

Fee: \$22.50

Page 1 of 1

RPTT:

Recorded By: FES

Book- 538 Page- 0015

WHEN RECORDED RETURN TO:

Standard Gold Corp.
897 Quail Run Drive
Grand Junction, Colorado 81505

CERTIFICATE OF LOCATION
LODE MINING CLAIM



0221291

TO ALL WHOM IT MAY CONCERN: The undersigned hereby certifies that he has located the

K 152 Lode Mining Claim in the following quarter sections:

<u>1/4</u>	<u>Section</u>	<u>Township</u>	<u>Range</u>	<u>Meridian</u>
<u>SW</u>	<u>21</u>	<u>25N</u>	<u>52E</u>	<u>MDB&M</u>

in Eureka County, Nevada, on the 25th day of June, 2012.

Name and mailing address of locator is:

Standard Gold Corp.
897 Quail Run Drive
Grand Junction, Colorado 81505

The Claim is approximately 1500 feet long and 600 feet wide, such that 1490 feet are claimed in a North direction and 10 feet in a South

direction from the point of discovery (monument of location), at which the Notice of Location was posted, together with 300 feet on each side of the Location Monument and center line of the claim. The general course of the vein is from the North to the South Direction. The M&B description of the claim boundaries is:

Beginning at Corner No. 1, which is the Northwest Corner of this mining claim, thence East a distance of 600 feet to Corner No. 2, which is the Northeast Corner, thence South a distance of 1500 feet to Corner No. 3, which is the Southeast Corner, thence West a distance of 600 feet to Corner No. 4, which is the Southwest Corner, thence North a distance of 1500 feet to Corner No. 1, the point of beginning.

The Northwest Corner (No. 1) of this claim is approximately 12110 feet North and 12442 feet East of a rock cairn and t-post marking the southwest corner of Section 31 of T 25 N, R 52 E, MDB&M, i.e. the township corner. Measured Nad 27 L-L GPS position of said cairn is 39° 59' 48.92"N, 116° 09' 29.378"W, being 4 ft N and 3 ft W of record position per 1976 BLM protraction diagram.

All corners and the Location Monument of this claim are marked by a red-topped 1.5" x 1.5" x 4' wooden posts set one foot in the ground. Each corner monument is further identified by an aluminum tag on which the claim name and corner description are inscribed.

The work of location consists of preparing a claim map for recording as provided in NRS 517.040.

Stephen D. Lappin - as agent for Standard Gold Corp.

DOC # 0221292

09/10/2012 03:20 PM

Official Record

Recording requested by
STANDARD GOLD CORP

Eureka County - NV
Mike Rebaleati - Recorder

Fee: \$22.50

Page 1 of 1

RPTT:

Recorded By: FES

Book- 538 Page- 0016

WHEN RECORDED RETURN TO:

Standard Gold Corp.
897 Quail Run Drive
Grand Junction, Colorado 81505

CERTIFICATE OF LOCATION
LODE MINING CLAIM



0221292

TO ALL WHOM IT MAY CONCERN: The undersigned hereby certifies that he has located the

K 153 Lode Mining Claim in the following quarter sections:

<u>1/4</u> <u>SE & SW</u>	<u>Section</u> <u>21</u>	<u>Township</u> <u>25N</u>	<u>Range</u> <u>52E</u>	<u>Meridian</u> <u>MDB&M</u>
----------------------------------	-----------------------------	-------------------------------	----------------------------	-------------------------------------

in Eureka County, Nevada, on the 25th day of June, 2012.

Name and mailing address of locator is:

Standard Gold Corp.
897 Quail Run Drive
Grand Junction, Colorado 81505

The Claim is approximately 1500 feet long and 600 feet wide, such that 1490 feet are claimed in a North direction and 10 feet in a South direction from the point of discovery (monument of location), at which the Notice of Location was posted, together with 300 feet on each side of the Location Monument and center line of the claim. The general course of the vein is from the North to the South Direction. The M&B description of the claim boundaries is:

Beginning at Corner No. 1, which is the Northwest Corner of this mining claim, thence East a distance of 600 feet to Corner No. 2, which is the Northeast Corner, thence South a distance of 1500 feet to Corner No. 3, which is the Southeast Corner, thence West a distance of 600 feet to Corner No. 4, which is the Southwest Corner, thence North a distance of 1500 feet to Corner No. 1, the point of beginning.

The Northwest Corner (No. 1) of this claim is approximately 12110 feet North and 13042 feet East of a rock cairn and t-post marking the southwest corner of Section 31 of T 25 N, R 52 E, MDB&M, i.e. the township corner. Measured Nad 27 L-L GPS position of said cairn is 39° 59' 48.92"N, 116° 09' 29.378"W, being 4 ft N and 3 ft W of record position per 1976 BLM protraction diagram.

All corners and the Location Monument of this claim are marked by a red-topped 1.5" x 1.5" x 4' wooden posts set one foot in the ground. Each corner monument is further identified by an aluminum tag on which the claim name and corner description are inscribed.

The work of location consists of preparing a claim map for recording as provided in NRS 517.040.

Stephen D. Lappin -- as agent for Standard Gold Corp.

DOC # 0221293

09/10/2012

03:20 PM

Official Record

Recording requested by
STANDARD GOLD CORP

Eureka County - NV
Mike Rebaleati - Recorder

Fee: \$22.50

Page 1 of 1

RPTT:

Recorded By: FES

Book- 538 Page- 0017

WHEN RECORDED RETURN TO:

Standard Gold Corp.
897 Quail Run Drive
Grand Junction, Colorado 81505

CERTIFICATE OF LOCATION
LODE MINING CLAIM



0221293

TO ALL WHOM IT MAY CONCERN: The undersigned hereby certifies that he has located the

K 154 Lode Mining Claim in the following quarter sections:

<u>1/4</u>	<u>Section</u>	<u>Township</u>	<u>Range</u>	<u>Meridian</u>
<u>SE</u>	<u>21</u>	<u>25N</u>	<u>52E</u>	<u>MDB&M</u>

in Eureka County, Nevada, on the 25th day of June, 2012.

Name and mailing address of locator is:

Standard Gold Corp.
897 Quail Run Drive
Grand Junction, Colorado 81505


The Claim is approximately 1500 feet long and 600 feet wide, such that 1490 feet are claimed in a North direction and 10 feet in a South direction from the point of discovery (monument of location), at which the Notice of Location was posted, together with 300 feet on each side of the Location Monument and center line of the claim. The general course of the vein is from the North to the South Direction. The M&B description of the claim boundaries is:

Beginning at Corner No. 1, which is the Northwest Corner of this mining claim, thence East a distance of 600 feet to Corner No. 2, which is the Northeast Corner, thence South a distance of 1500 feet to Corner No. 3, which is the Southeast Corner, thence West a distance of 600 feet to Corner No. 4, which is the Southwest Corner, thence North a distance of 1500 feet to Corner No. 1, the point of beginning.

The Northwest Corner (No. 1) of this claim is approximately 12110 feet North and 13642 feet East of a rock cairn and t-post marking the southwest corner of Section 31 of T 25 N, R 52 E, MDB&M, i.e. the township corner. Measured Nad 27 L-L GPS position of said cairn is 39° 59' 48.92"N, 116° 09' 29.378"W, being 4 ft N and 3 ft W of record position per 1976 BLM protraction diagram.

All corners and the Location Monument of this claim are marked by a red-topped 1.5" x 1.5" x 4' wooden posts set one foot in the ground. Each corner monument is further identified by an aluminum tag on which the claim name and corner description are inscribed.

The work of location consists of preparing a claim map for recording as provided in NRS 517.040.


Stephen D. Lappin - as agent for Standard Gold Corp.

DOC # 0221294

09/10/2012

03:20 PM

Official Record

Recording requested By
STANDARD GOLD CORP

Eureka County - NV

Mike Rebaleati - Recorder

Fee: \$22.50

Page 1 of 1

RPTT:

Recorded By: FES

Book- 538 Page- 0018

WHEN RECORDED RETURN TO:

Standard Gold Corp.
897 Quail Run Drive
Grand Junction, Colorado 81505

CERTIFICATE OF LOCATION
LODE MINING CLAIM



0221294

TO ALL WHOM IT MAY CONCERN: The undersigned hereby certifies that he has located the

K 155 Lode Mining Claim in the following quarter sections:

<u>1/4</u>	<u>Section</u>	<u>Township</u>	<u>Range</u>	<u>Meridian</u>
<u>SE</u>	<u>21</u>	<u>25N</u>	<u>52E</u>	<u>MDB&M</u>

in **Eureka** County, **Nevada**, on the 25th day of **June**, **2012**.

Name and mailing address of locator is:

Standard Gold Corp.
897 Quail Run Drive
Grand Junction, Colorado 81505

The Claim is approximately 1500 feet long and 600 feet wide, such that 1480 feet are claimed in a North direction and 20 feet in a South

direction from the point of discovery (monument of location), at which the Notice of Location was posted, together with 300 feet on each side of the Location Monument and center line of the claim. The general course of the vein is from the North to the South Direction. The M&B description of the claim boundaries is:

Beginning at Corner No. 1, which is the Northwest Corner of this mining claim, thence East a distance of 600 feet to Corner No. 2, which is the Northeast Corner, thence South a distance of 1500 feet to Corner No. 3, which is the Southeast Corner, thence West a distance of 600 feet to Corner No. 4, which is the Southwest Corner, thence North a distance of 1500 feet to Corner No. 1, the point of beginning.

The Northwest Corner (No. 1) of this claim is approximately 12110 feet North and 14242 feet East of a rock cairn and t-post marking the southwest corner of Section 31 of T 25 N, R 52 E, MDB&M, i.e. the township corner. Measured Nad 27 L-L GPS position of said cairn is 39° 59' 48.92"N, 116° 09' 29.378"W, being 4 ft N and 3 ft W of record position per 1976 BLM protraction diagram.

All corners and the Location Monument of this claim are marked by a red-topped 1.5" x 1.5" x 4' wooden posts set one foot in the ground. Each corner monument is further identified by an aluminum tag on which the claim name and corner description are inscribed.

The work of location consists of preparing a claim map for recording as provided in NRS 517.040.

Stephen D. Lappin - as agent for Standard Gold Corp.

DOC # 0221295

09/10/2012

03:20 PM

Official Record

Recording requested By
STANDARD GOLD CORP

Eureka County - NV

Mike Rebaleati - Recorder

Fee: \$22.50

Page 1 of 1

RPTT:

Recorded By: FES

Book- 538 Page- 0019

WHEN RECORDED RETURN TO:

Standard Gold Corp.
897 Quail Run Drive
Grand Junction, Colorado 81505

CERTIFICATE OF LOCATION
LODE MINING CLAIM



0221295

TO ALL WHOM IT MAY CONCERN: The undersigned hereby certifies that he has located the

K 156 Lode Mining Claim in the following quarter sections:

<u>1/4</u>	<u>Section</u>	<u>Township</u>	<u>Range</u>	<u>Meridian</u>
<u>SE</u>	<u>21</u>	<u>25N</u>	<u>52E</u>	<u>MDB&M</u>

in Eureka County, Nevada, on the 25th day of June, 2012.

Name and mailing address of locator is:

Standard Gold Corp.
897 Quail Run Drive
Grand Junction, Colorado 81505


The Claim is approximately 1500 feet long and 600 feet wide, such that 1490 feet are claimed in a North direction and 10 feet in a South direction from the point of discovery (monument of location), at which the Notice of Location was posted, together with 300 feet on each side of the Location Monument and center line of the claim. The general course of the vein is from the North to the South Direction. The M&B description of the claim boundaries is:

Beginning at Corner No. 1, which is the Northwest Corner of this mining claim, thence East a distance of 600 feet to Corner No. 2, which is the Northeast Corner, thence South a distance of 1500 feet to Corner No. 3, which is the Southeast Corner, thence West a distance of 600 feet to Corner No. 4, which is the Southwest Corner, thence North a distance of 1500 feet to Corner No. 1, the point of beginning.

The Northwest Corner (No. 1) of this claim is approximately 12110 feet North and 14842 feet East of a rock cairn and t-post marking the southwest corner of Section 31 of T 25 N, R 52 E, MDB&M, i.e. the township corner. Measured Nad 27 L-L GPS position of said cairn is 39° 59' 48.92"N, 116° 09' 29.378"W, being 4 ft N and 3 ft W of record position per 1976 BLM protraction diagram.

All corners and the Location Monument of this claim are marked by a red-topped 1.5" x 1.5" x 4' wooden posts set one foot in the ground. Each corner monument is further identified by an aluminum tag on which the claim name and corner description are inscribed.

The work of location consists of preparing a claim map for recording as provided in NRS 517.040.


Stephen D. Lappin - as agent for Standard Gold Corp.

DOC # 0221296

09/10/2012 03:20 PM

Official Record

Recording requested By
STANDARD GOLD CORP

Eureka County - NV
Mike Rebaleati - Recorder

Fee: \$22.50

Page 1 of 1

RPTT:

Recorded By: FES

Book- 538 Page- 0020

WHEN RECORDED RETURN TO:

Standard Gold Corp.
897 Quail Run Drive
Grand Junction, Colorado 81505

**CERTIFICATE OF LOCATION
LODE MINING CLAIM**



TO ALL WHOM IT MAY CONCERN: The undersigned hereby certifies that he has located the

K 157 Lode Mining Claim in the following quarter sections:

<u>1/4</u>	<u>Section</u>	<u>Township</u>	<u>Range</u>	<u>Meridian</u>
<u>SW</u>	<u>21</u>	<u>25N</u>	<u>52E</u>	<u>MDB&M</u>
<u>NW</u>	<u>28</u>	<u>25N</u>	<u>52E</u>	<u>MDB&M</u>

in Eureka County, Nevada, on the 25th day of June, 2012.

Name and mailing address of locator is:

**Standard Gold Corp.
897 Quail Run Drive
Grand Junction, Colorado 81505**

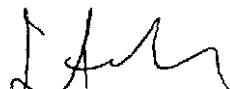
The Claim is approximately 1500 feet long and 600 feet wide, such that 10 feet are claimed in a North direction and 1490 feet in a South direction from the point of discovery (monument of location), at which the Notice of Location was posted, together with 300 feet on each side of the Location Monument and center line of the claim. The general course of the vein is from the North to the South Direction. The M&B description of the claim boundaries is:

Beginning at Corner No. 1, which is the Northwest Corner of this mining claim, thence East a distance of 600 feet to Corner No. 2, which is the Northeast Corner, thence South a distance of 1500 feet to Corner No. 3, which is the Southeast Corner, thence West a distance of 600 feet to Corner No. 4, which is the Southwest Corner, thence North a distance of 1500 feet to Corner No. 1, the point of beginning.

The Northwest Corner (No. 1) of this claim is approximately 10610 feet North and 11242 feet East of a rock cairn and t-post marking the southwest corner of Section 31 of T 25 N, R 52 E, MDB&M, i.e. the township corner. Measured Nad 27 L-L GPS position of said cairn is 39° 59' 48.92"N, 116° 09' 29.378"W, being 4 ft N and 3 ft W of record position per 1976 BLM protraction diagram.

All corners and the Location Monument of this claim are marked by a red-topped 1.5" x 1.5" x 4' wooden posts set one foot in the ground. Each corner monument is further identified by an aluminum tag on which the claim name and corner description are inscribed.

The work of location consists of preparing a claim map for recording as provided in NRS 517.040.



Stephen D. Lappin - as agent for Standard Gold Corp.

DOC # 0221297

09/10/2012

03:20 PM

Official Record

Recording requested By
STANDARD GOLD CORP

Eureka County - NV

Mike Rebaleati - Recorder

Fee: \$22.50

Page 1 of 1

RPTT:

Recorded By: FES

Book- 538 Page- 0021

WHEN RECORDED RETURN TO:

Standard Gold Corp.
897 Quail Run Drive
Grand Junction, Colorado 81505

**CERTIFICATE OF LOCATION
LODE MINING CLAIM**



0221297

TO ALL WHOM IT MAY CONCERN: The undersigned hereby certifies that he has located the

K 158 Lode Mining Claim in the following quarter sections:

<u>1/4</u>	<u>Section</u>	<u>Township</u>	<u>Range</u>	<u>Meridian</u>
SW	21	25N	52E	MDB&M
NW	28	25N	52E	MDB&M

in Eureka County, Nevada, on the 25th day of June, 2012.

Name and mailing address of locator is:

**Standard Gold Corp.
897 Quail Run Drive
Grand Junction, Colorado 81505**

The Claim is approximately 1500 feet long and 600 feet wide, such that 10 feet are claimed in a North direction and 1490 feet in a South direction from the point of discovery (monument of location), at which the Notice of Location was posted, together with 300 feet on each side of the Location Monument and center line of the claim. The general course of the vein is from the North to the South Direction. The M&B description of the claim boundaries is:

Beginning at Corner No. 1, which is the Northwest Corner of this mining claim, thence East a distance of 600 feet to Corner No. 2, which is the Northeast Corner, thence South a distance of 1500 feet to Corner No. 3, which is the Southeast Corner, thence West a distance of 600 feet to Corner No. 4, which is the Southwest Corner, thence North a distance of 1500 feet to Corner No. 1, the point of beginning.

The Northwest Corner (No. 1) of this claim is approximately 10610 feet North and 11842 feet East of a rock cairn and t-post marking the southwest corner of Section 31 of T 25 N, R 52 E, MDB&M, i.e. the township corner. Measured Nad 27 L-L GPS position of said cairn is 39° 59' 48.92"N, 116° 09' 29.378"W, being 4 ft N and 3 ft W of record position per 1976 BLM protraction diagram.

All corners and the Location Monument of this claim are marked by a red-topped 1.5" x 1.5" x 4' wooden posts set one foot in the ground. Each corner monument is further identified by an aluminum tag on which the claim name and corner description are inscribed.

The work of location consists of preparing a claim map for recording as provided in NRS 517.040.

Stephen D. Lappin - as agent for Standard Gold Corp.

DOC # 0221298

09/10/2012 03:28 PM

Official Record
Recording requested By
STANDARD GOLD CORP

Eureka County - NV
Mike Rebaleati - Recorder

Fee: \$22.50 Page 1 of 1
RPTT: Recorded By: FES
Book- 538 Page- 0022

WHEN RECORDED RETURN TO:

Standard Gold Corp.
897 Quail Run Drive
Grand Junction, Colorado 81505

CERTIFICATE OF LOCATION
LODE MINING CLAIM



TO ALL WHOM IT MAY CONCERN: The undersigned hereby certifies that he has located the

K 159 Lode Mining Claim in the following quarter sections:

<u>1/4</u>	<u>Section</u>	<u>Township</u>	<u>Range</u>	<u>Meridian</u>
<u>SW</u>	<u>21</u>	<u>25N</u>	<u>52E</u>	<u>MDB&M</u>
<u>NW</u>	<u>28</u>	<u>25N</u>	<u>52E</u>	<u>MDB&M</u>

in Eureka County, Nevada, on the 25th day of June, 2012.

Name and mailing address of locator is:

Standard Gold Corp.
897 Quail Run Drive
Grand Junction, Colorado 81505


The Claim is approximately 1500 feet long and 600 feet wide, such that 10 feet are claimed in a North direction and 1490 feet in a South direction from the point of discovery (monument of location), at which the Notice of Location was posted, together with 300 feet on each side of the Location Monument and center line of the claim. The general course of the vein is from the North to the South Direction. The M&B description of the claim boundaries is:

Beginning at Corner No. 1, which is the Northwest Corner of this mining claim, thence East a distance of 600 feet to Corner No. 2, which is the Northeast Corner, thence South a distance of 1500 feet to Corner No. 3, which is the Southeast Corner, thence West a distance of 600 feet to Corner No. 4, which is the Southwest Corner, thence North a distance of 1500 feet to Corner No. 1, the point of beginning.

The Northwest Corner (No. 1) of this claim is approximately 10610 feet North and 12442 feet East of a rock cairn and t-post marking the southwest corner of Section 31 of T 25 N, R 52 E, MDB&M, i.e. the township corner. Measured Nad 27 L-L GPS position of said cairn is 39° 59' 48.92"N, 116° 09' 29.378"W, being 4 ft N and 3 ft W of record position per 1976 BLM protraction diagram.

All corners and the Location Monument of this claim are marked by a red-topped 1.5" x 1.5" x 4' wooden posts set one foot in the ground. Each corner monument is further identified by an aluminum tag on which the claim name and corner description are inscribed.

The work of location consists of preparing a claim map for recording as provided in NRS 517.040.



Stephen D. Lappin - as agent for Standard Gold Corp.

DOC # 0221299

09/10/2012 03:20 PM

Official Record

Recording requested By
STANDARD GOLD CORP

Eureka County - NV

Mike Rebaleati - Recorder

Fee: \$22.50

Page 1 of 1

RPTT:

Recorded By: FES

Book- 538 Page- 0023

WHEN RECORDED RETURN TO:

Standard Gold Corp.
897 Quail Run Drive
Grand Junction, Colorado 81505

CERTIFICATE OF LOCATION
LODE MINING CLAIM



0221299

TO ALL WHOM IT MAY CONCERN: The undersigned hereby certifies that he has located the

K 160 Lode Mining Claim in the following quarter sections:

<u>1/4</u>	<u>Section</u>	<u>Township</u>	<u>Range</u>	<u>Meridian</u>
<u>SE & SW</u>	<u>21</u>	<u>25N</u>	<u>52E</u>	<u>MDB&M</u>
<u>NE & NW</u>	<u>28</u>	<u>25N</u>	<u>52E</u>	<u>MDB&M</u>

in Eureka County, Nevada, on the 25th day of June, 2012.

Name and mailing address of locator is:

Standard Gold Corp.
897 Quail Run Drive
Grand Junction, Colorado 81505

The Claim is approximately 1500 feet long and 600 feet wide, such that 10 feet are claimed in a North direction and 1490 feet in a South direction from the point of discovery (monument of location), at which the Notice of Location was posted, together with 300 feet on each side of the Location Monument and center line of the claim. The general course of the vein is from the North to the South Direction. The M&B description of the claim boundaries is:

Beginning at Corner No. 1, which is the Northwest Corner of this mining claim, thence East a distance of 600 feet to Corner No. 2, which is the Northeast Corner, thence South a distance of 1500 feet to Corner No. 3, which is the Southeast Corner, thence West a distance of 600 feet to Corner No. 4, which is the Southwest Corner, thence North a distance of 1500 feet to Corner No. 1, the point of beginning.

The Northwest Corner (No. 1) of this claim is approximately 10610 feet North and 13042 feet East of a rock cairn and t-post marking the southwest corner of Section 31 of T 25 N, R 52 E, MDB&M, i.e. the township corner. Measured Nad 27 L-L GPS position of said cairn is 39° 59' 48.92"N, 116° 09' 29.378"W, being 4 ft N and 3 ft W of record position per 1976 BLM protraction diagram.

All corners and the Location Monument of this claim are marked by a red-topped 1.5" x 1.5" x 4' wooden posts set one foot in the ground. Each corner monument is further identified by an aluminum tag on which the claim name and corner description are inscribed.

The work of location consists of preparing a claim map for recording as provided in NRS 517.040.

Stephen D. Lappin - as agent for Standard Gold Corp.

DOC # 0221300

09/10/2012 03:20 PM

Official Record

Recording requested By
STANDARD GOLD CORP

Eureka County - NV

Mike Rebaleati - Recorder

Fee: \$22.50

Page 1 of 1

RPTT:

Recorded By: FES

Book- 538 Page- 0024

WHEN RECORDED RETURN TO:

Standard Gold Corp.
897 Quail Run Drive
Grand Junction, Colorado 81505

CERTIFICATE OF LOCATION
LODE MINING CLAIM



0221300

TO ALL WHOM IT MAY CONCERN: The undersigned hereby certifies that he has located the

K 161 Lode Mining Claim in the following quarter sections:

<u>1/4</u>	<u>Section</u>	<u>Township</u>	<u>Range</u>	<u>Meridian</u>
SE	21	25N	52E	MDB&M
NE	28	25N	52E	MDB&M

in Eureka County, Nevada, on the 25th day of June, 2012.

Name and mailing address of locator is:

Standard Gold Corp.
897 Quail Run Drive
Grand Junction, Colorado 81505

The Claim is approximately 1500 feet long and 600 feet wide, such that 10 feet are claimed in a North direction and 1490 feet in a South direction from the point of discovery (monument of location), at which the Notice of Location was posted, together with 300 feet on each side of the Location Monument and center line of the claim. The general course of the vein is from the North to the South Direction. The M&B description of the claim boundaries is:

Beginning at Corner No. 1, which is the Northwest Corner of this mining claim, thence East a distance of 600 feet to Corner No. 2, which is the Northeast Corner, thence South a distance of 1500 feet to Corner No. 3, which is the Southeast Corner, thence West a distance of 600 feet to Corner No. 4, which is the Southwest Corner, thence North a distance of 1500 feet to Corner No. 1, the point of beginning.

The Northwest Corner (No. 1) of this claim is approximately 10610 feet North and 13642 feet East of a rock cairn and t-post marking the southwest corner of Section 31 of T 25 N, R 52 E, MDB&M, i.e. the township corner. Measured Nad 27 L-L GPS position of said cairn is 39° 59' 48.92"N, 116° 09' 29.378"W, being 4 ft N and 3 ft W of record position per 1976 BLM protraction diagram.

All corners and the Location Monument of this claim are marked by a red-topped 1.5" x 1.5" x 4' wooden posts set one foot in the ground. Each corner monument is further identified by an aluminum tag on which the claim name and corner description are inscribed.

The work of location consists of preparing a claim map for recording as provided in NRS 517.040.

Stephen D. Lappin - as agent for Standard Gold Corp.

DOC # 0221301

09/10/2012 03:20 PM

Official Record

Recording requested By
STANDARD GOLD CORP

Eureka County - NV

Mike Rebaleati - Recorder

Fee: \$22.50

Page 1 of 1

RPTT:

Recorded By: FES

Book- 538 Page- 0025

WHEN RECORDED RETURN TO:

Standard Gold Corp.
897 Quail Run Drive
Grand Junction, Colorado 81505

CERTIFICATE OF LOCATION
LODE MINING CLAIM



0221301

TO ALL WHOM IT MAY CONCERN: The undersigned hereby certifies that he has located the

K 162 Lode Mining Claim in the following quarter sections:

<u>1/4</u>	<u>Section</u>	<u>Township</u>	<u>Range</u>	<u>Meridian</u>
SE	21	25N	52E	MDB&M
NE	28	25N	52E	MDB&M

in Eureka County, Nevada, on the 25th day of June, 2012.

Name and mailing address of locator is:

Standard Gold Corp.
897 Quail Run Drive
Grand Junction, Colorado 81505

The Claim is approximately 1500 feet long and 600 feet wide, such that 10 feet are claimed in a North direction and 1490 feet in a South direction from the point of discovery (monument of location), at which the Notice of Location was posted, together with 300 feet on each side of the Location Monument and center line of the claim. The general course of the vein is from the North to the South Direction. The M&B description of the claim boundaries is:

Beginning at Corner No. 1, which is the Northwest Corner of this mining claim, thence East a distance of 600 feet to Corner No. 2, which is the Northeast Corner, thence South a distance of 1500 feet to Corner No. 3, which is the Southeast Corner, thence West a distance of 600 feet to Corner No. 4, which is the Southwest Corner, thence North a distance of 1500 feet to Corner No. 1, the point of beginning.

The Northwest Corner (No. 1) of this claim is approximately 10610 feet North and 14242 feet East of a rock cairn and t-post marking the southwest corner of Section 31 of T 25 N, R 52 E, MDB&M, i.e. the township corner. Measured Nad 27 L-L GPS position of said cairn is 39° 59' 48.92"N, 116° 09' 29.378"W, being 4 ft N and 3 ft W of record position per 1976 BLM protraction diagram.

All corners and the Location Monument of this claim are marked by a red-topped 1.5" x 1.5" x 4' wooden posts set one foot in the ground. Each corner monument is further identified by an aluminum tag on which the claim name and corner description are inscribed.

The work of location consists of preparing a claim map for recording as provided in NRS 517.040.

Stephen D. Lappin - as agent for Standard Gold Corp.

DOC # 0221302

09/10/2012 03:20 PM

Official Record
Recording requested By
STANDARD GOLD CORP

Eureka County - NV
Mike Rebaleati - Recorder
Fee: \$22.50 Page 1 of 1
RPTT: Recorded By: FES
Book- 538 Page- 0026

WHEN RECORDED RETURN TO:
Standard Gold Corp.
897 Quail Run Drive
Grand Junction, Colorado 81505

**CERTIFICATE OF LOCATION
LODE MINING CLAIM**



0221302

TO ALL WHOM IT MAY CONCERN: The undersigned hereby certifies that he has located the

K 163 Lode Mining Claim in the following quarter sections:

<u>1/4</u> <u>NW & SW</u>	<u>Section</u> <u>28</u>	<u>Township</u> <u>25N</u>	<u>Range</u> <u>52E</u>	<u>Meridian</u> <u>MDB&M</u>
in	Eureka	County,	Nevada,	on the
			<u>26th</u>	day of
			June,	<u>2012.</u>

Name and mailing address of locator is:

Standard Gold Corp.
897 Quail Run Drive
Grand Junction, Colorado 81505


The Claim is approximately 1500 feet long and 600 feet wide, such that 1490 feet are claimed in a North direction and 10 feet in a South direction from the point of discovery (monument of location), at which the Notice of Location was posted, together with 300 feet on each side of the Location Monument and center line of the claim. The general course of the vein is from the North to the South Direction. The M&B description of the claim boundaries is:

Beginning at Corner No. 1, which is the Northwest Corner of this mining claim, thence East a distance of 600 feet to Corner No. 2, which is the Northeast Corner, thence South a distance of 1500 feet to Corner No. 3, which is the Southeast Corner, thence West a distance of 600 feet to Corner No. 4, which is the Southwest Corner, thence North a distance of 1500 feet to Corner No. 1, the point of beginning.

The Northwest Corner (No. 1) of this claim is approximately 9110 feet North and 10674 feet East of a rock cairn and t-post marking the southwest corner of Section 31 of T 25 N, R 52 E, MDB&M, i.e. the township corner. Measured Nad 27 L-L GPS position of said cairn is 39° 59' 48.92"N, 116° 09' 29.378"W, being 4 ft N and 3 ft W of record position per 1976 BLM protraction diagram.

All corners and the Location Monument of this claim are marked by a red-topped 1.5" x 1.5" x 4' wooden posts set one foot in the ground. Each corner monument is further identified by an aluminum tag on which the claim name and corner description are inscribed.

The work of location consists of preparing a claim map for recording as provided in NRS 517.040.


Stephen D. Lappin - as agent for Standard Gold Corp.

DOC # 0221303

09/10/2012 03:20 PM

Official Record

Recording requested By
STANDARD GOLD CORP

Eureka County - NV

Mike Rebaleati - Recorder

Fee: \$22.50

Page 1 of 1

RPTT:

Recorded By: FES

Book- 538 Page- 0027

WHEN RECORDED RETURN TO:

Standard Gold Corp.
897 Quail Run Drive
Grand Junction, Colorado 81505

CERTIFICATE OF LOCATION
LODE MINING CLAIM



0221303

TO ALL WHOM IT MAY CONCERN: The undersigned hereby certifies that he has located the

K 164 Lode Mining Claim in the following quarter sections:

<u>1/4</u>	<u>Section</u>	<u>Township</u>	<u>Range</u>	<u>Meridian</u>
<u>NW & SW</u>	<u>28</u>	<u>25N</u>	<u>52E</u>	<u>MDB&M</u>

in Eureka County, Nevada, on the 26th day of June, 2012.

Name and mailing address of locator is:

Standard Gold Corp.
897 Quail Run Drive
Grand Junction, Colorado 81505

The Claim is approximately 1500 feet long and 600 feet wide, such that 1490 feet are claimed in a North direction and 10 feet in a South direction from the point of discovery (monument of location), at which the Notice of Location was posted, together with 300 feet on each side of the Location Monument and center line of the claim. The general course of the vein is from the North to the South Direction. The M&B description of the claim boundaries is:

Beginning at Corner No. 1, which is the Northwest Corner of this mining claim, thence East a distance of 600 feet to Corner No. 2, which is the Northeast Corner, thence South a distance of 1500 feet to Corner No. 3, which is the Southeast Corner, thence West a distance of 600 feet to Corner No. 4, which is the Southwest Corner, thence North a distance of 1500 feet to Corner No. 1, the point of beginning.

The Northwest Corner (No. 1) of this claim is approximately 9110 feet North and 11274 feet East of a rock cairn and t-post marking the southwest corner of Section 31 of T 25 N, R 52 E, MDB&M, i.e. the township corner. Measured Nad 27 L-L GPS position of said cairn is 39° 59' 48.92"N, 116° 09' 29.378"W, being 4 ft N and 3 ft W of record position per 1976 BLM protraction diagram.

All corners and the Location Monument of this claim are marked by a red-topped 1.5" x 1.5" x 4' wooden posts set one foot in the ground. Each corner monument is further identified by an aluminum tag on which the claim name and corner description are inscribed.

The work of location consists of preparing a claim map for recording as provided in NRS 517.040.

Stephen D. Lappin - as agent for Standard Gold Corp.

DOC # 0221304

09/10/2012 03:20 PM

Official Record

Recording requested By
STANDARD GOLD CORP

Eureka County - NV

Mike Rebaleati - Recorder

Fee: \$22.50

Page 1 of 1

RPTT:

Recorded By: FES

Book- 538 Page- 0028

WHEN RECORDED RETURN TO:

Standard Gold Corp.
897 Quail Run Drive
Grand Junction, Colorado 81505

CERTIFICATE OF LOCATION
LODE MINING CLAIM



TO ALL WHOM IT MAY CONCERN: The undersigned hereby certifies that he has located the

K 165 Lode Mining Claim in the following quarter sections:

<u>1/4</u> NW & SW	<u>Section</u> 28	<u>Township</u> 25N	<u>Range</u> 52E	<u>Meridian</u> MDB&M
-----------------------	----------------------	------------------------	---------------------	--------------------------

in Eureka County, Nevada, on the 26th day of June, 2012.

Name and mailing address of locator is:

Standard Gold Corp.
897 Quail Run Drive
Grand Junction, Colorado 81505

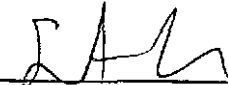
The Claim is approximately 1500 feet long and 600 feet wide, such that 1490 feet are claimed in a North direction and 10 feet in a South direction from the point of discovery (monument of location), at which the Notice of Location was posted, together with 300 feet on each side of the Location Monument and center line of the claim. The general course of the vein is from the North to the South Direction. The M&B description of the claim boundaries is:

Beginning at Corner No. 1, which is the Northwest Corner of this mining claim, thence East a distance of 600 feet to Corner No. 2, which is the Northeast Corner, thence South a distance of 1500 feet to Corner No. 3, which is the Southeast Corner, thence West a distance of 600 feet to Corner No. 4, which is the Southwest Corner, thence North a distance of 1500 feet to Corner No. 1, the point of beginning.

The Northwest Corner (No. 1) of this claim is approximately 9110 feet North and 11874 feet East of a rock cairn and t-post marking the southwest corner of Section 31 of T 25 N, R 52 E, MDB&M, i.e. the township corner. Measured Nad 27 L-L GPS position of said cairn is 39° 59' 48.92"N, 116° 09' 29.378"W, being 4 ft N and 3 ft W of record position per 1976 BLM protraction diagram.

All corners and the Location Monument of this claim are marked by a red-topped 1.5" x 1.5" x 4' wooden posts set one foot in the ground. Each corner monument is further identified by an aluminum tag on which the claim name and corner description are inscribed.

The work of location consists of preparing a claim map for recording as provided in NRS 517.040.



Stephen D. Lappin - as agent for Standard Gold Corp.

DOC # 0221305

09/10/2012 03:20 PM

Official Record

Recording requested By
STANDARD GOLD CORP

Eureka County - NV

Mike Rebaleati - Recorder

Fee: \$22.50

Page 1 of 1

RPTT:

Recorded By: FES

Book- 538 Page- 0029

WHEN RECORDED RETURN TO:

Standard Gold Corp.
897 Quail Run Drive
Grand Junction, Colorado 81505

CERTIFICATE OF LOCATION
LODE MINING CLAIM



TO ALL WHOM IT MAY CONCERN: The undersigned hereby certifies that he has located the

K 166 Lode Mining Claim in the following quarter sections:

<u>1/4</u>	<u>Section</u>	<u>Township</u>	<u>Range</u>	<u>Meridian</u>
NW & SW	28	25N	52E	MDB&M

in Eureka County, Nevada, on the 26th day of June, 2012.

Name and mailing address of locator is:

Standard Gold Corp.
897 Quail Run Drive
Grand Junction, Colorado 81505

The Claim is approximately 1500 feet long and 600 feet wide, such that 1490 feet are claimed in a North direction and 10 feet in a South direction from the point of discovery (monument of location), at which the Notice of Location was posted, together with 300 feet on each side of the Location Monument and center line of the claim. The general course of the vein is from the North to the South Direction. The M&B description of the claim boundaries is:

Beginning at Corner No. 1, which is the Northwest Corner of this mining claim, thence East a distance of 600 feet to Corner No. 2, which is the Northeast Corner, thence South a distance of 1500 feet to Corner No. 3, which is the Southeast Corner, thence West a distance of 600 feet to Corner No. 4, which is the Southwest Corner, thence North a distance of 1500 feet to Corner No. 1, the point of beginning.

The Northwest Corner (No. 1) of this claim is approximately 9110 feet North and 12474 feet East of a rock cairn and t-post marking the southwest corner of Section 31 of T 25 N, R 52 E, MDB&M, i.e. the township corner. Measured Nad 27 L-L GPS position of said cairn is 39° 59' 48.92"N, 116° 09' 29.378"W, being 4 ft N and 3 ft W of record position per 1976 BLM protraction diagram.

All corners and the Location Monument of this claim are marked by a red-topped 1.5" x 1.5" x 4' wooden posts set one foot in the ground. Each corner monument is further identified by an aluminum tag on which the claim name and corner description are inscribed.

The work of location consists of preparing a claim map for recording as provided in NRS 517.040.

Stephen D. Lappin - as agent for Standard Gold Corp.

DOC # 0221306

09/10/2012

03:20 PM

Official Record

Recording requested By
STANDARD GOLD CORP

Eureka County - NV

Mike Rebaleati - Recorder

Fee: \$22.50

Page 1 of 1

RPTT:

Recorded By: FES

Book- 538 Page- 0030

WHEN RECORDED RETURN TO:

Standard Gold Corp.
897 Quail Run Drive
Grand Junction, Colorado 81505

**CERTIFICATE OF LOCATION
LODE MINING CLAIM**



0221306

TO ALL WHOM IT MAY CONCERN: The undersigned hereby certifies that he has located the

K 167 Lode Mining Claim in the following quarter sections:

<u>1/4</u>	<u>Section</u>	<u>Township</u>	<u>Range</u>	<u>Meridian</u>
<u>ALL</u>	<u>28</u>	<u>25N</u>	<u>52E</u>	<u>MDB&M</u>

in Eureka County, Nevada, on the 26th day of June, 2012.

Name and mailing address of locator is:

Standard Gold Corp.
897 Quail Run Drive
Grand Junction, Colorado 81505


The Claim is approximately 1500 feet long and 600 feet wide, such that 1490 feet are claimed in a North direction and 10 feet in a South direction from the point of discovery (monument of location), at which the Notice of Location was posted, together with 300 feet on each side of the Location Monument and center line of the claim. The general course of the vein is from the North to the South Direction. The M&B description of the claim boundaries is:

Beginning at Corner No. 1, which is the Northwest Corner of this mining claim, thence East a distance of 600 feet to Corner No. 2, which is the Northeast Corner, thence South a distance of 1500 feet to Corner No. 3, which is the Southeast Corner, thence West a distance of 600 feet to Corner No. 4, which is the Southwest Corner, thence North a distance of 1500 feet to Corner No. 1, the point of beginning.

The Northwest Corner (No. 1) of this claim is approximately 9110 feet North and 13074 feet East of a rock cairn and t-post marking the southwest corner of Section 31 of T 25 N, R 52 E, MDB&M, i.e. the township corner. Measured Nad 27 L-L GPS position of said cairn is 39° 59' 48.92"N, 116° 09' 29.378"W, being 4 ft N and 3 ft W of record position per 1976 BLM protraction diagram.

All corners and the Location Monument of this claim are marked by a red-topped 1.5" x 1.5" x 4' wooden posts set one foot in the ground. Each corner monument is further identified by an aluminum tag on which the claim name and corner description are inscribed.

The work of location consists of preparing a claim map for recording as provided in NRS 517.040.


Stephen D. Lappin - as agent for Standard Gold Corp.

DOC # 0221307

09/10/2012 03:20 PM

Official Record

Recording requested By
STANDARD GOLD CORP

Eureka County - NV

Mike Rebaleati - Recorder

Fee: \$22.50

Page 1 of 1

RPTT:

Recorded By: FES

Book- 538 Page- 0031

WHEN RECORDED RETURN TO:

Standard Gold Corp.
897 Quail Run Drive
Grand Junction, Colorado 81505

CERTIFICATE OF LOCATION
LODE MINING CLAIM



0221307

TO ALL WHOM IT MAY CONCERN: The undersigned hereby certifies that he has located the

K 168 Lode Mining Claim in the following quarter sections:

<u>1/4</u>	<u>Section</u>	<u>Township</u>	<u>Range</u>	<u>Meridian</u>
SE	29	25N	52E	MDB&M
SW	28	25N	52E	MDB&M

in Eureka County, Nevada, on the 26th day of June, 2012.

Name and mailing address of locator is:

Standard Gold Corp.
897 Quail Run Drive
Grand Junction, Colorado 81505

The Claim is approximately 1500 feet long and 600 feet wide, such that 10 feet are claimed in a North direction and 1490 feet in a South direction from the point of discovery (monument of location), at which the Notice of Location was posted, together with 300 feet on each side of the Location Monument and center line of the claim. The general course of the vein is from the North to the South Direction. The M&B description of the claim boundaries is:

Beginning at Corner No. 1, which is the Northwest Corner of this mining claim, thence East a distance of 600 feet to Corner No. 2, which is the Northeast Corner, thence South a distance of 1500 feet to Corner No. 3, which is the Southeast Corner, thence West a distance of 600 feet to Corner No. 4, which is the Southwest Corner, thence North a distance of 1500 feet to Corner No. 1, the point of beginning.

The Northwest Corner (No. 1) of this claim is approximately 7610 feet North and 10074 feet East of a rock cairn and t-post marking the southwest corner of Section 31 of T 25 N, R 52 E, MDB&M, i.e. the township corner. Measured Nad 27 L-L GPS position of said cairn is 39° 59' 48.92"N, 116° 09' 29.378"W, being 4 ft N and 3 ft W of record position per 1976 BLM protraction diagram.

All corners and the Location Monument of this claim are marked by a red-topped 1.5" x 1.5" x 4' wooden posts set one foot in the ground. Each corner monument is further identified by an aluminum tag on which the claim name and corner description are inscribed.

The work of location consists of preparing a claim map for recording as provided in NRS 517.040.

Stephen D. Lappin - as agent for Standard Gold Corp.

DOC # 0221308

09/10/2012 03:20 PM

Official Record

Recording requested By
STANDARD GOLD CORP

Eureka County - NV

Mike Rebaleati - Recorder

Fee: \$22.50

Page 1 of 1

RPTT:

Recorded By: FES

Book- 538 Page- 0032

WHEN RECORDED RETURN TO:

Standard Gold Corp.
897 Quail Run Drive
Grand Junction, Colorado 81505

CERTIFICATE OF LOCATION
LODE MINING CLAIM



0221308

TO ALL WHOM IT MAY CONCERN: The undersigned hereby certifies that he has located the

K 169 Lode Mining Claim in the following quarter sections:

<u>1/4</u> <u>SW</u>	<u>Section</u> <u>28</u>	<u>Township</u> <u>25N</u>	<u>Range</u> <u>52E</u>	<u>Meridian</u> <u>MDB&M</u>
-------------------------	-----------------------------	-------------------------------	----------------------------	-------------------------------------

in Eureka County, Nevada, on the 26th day of June, 2012.

Name and mailing address of locator is:

Standard Gold Corp.
897 Quail Run Drive
Grand Junction, Colorado 81505


The Claim is approximately 1500 feet long and 600 feet wide, such that 10 feet are claimed in a North direction and 1490 feet in a South direction from the point of discovery (monument of location), at which the Notice of Location was posted, together with 300 feet on each side of the Location Monument and center line of the claim. The general course of the vein is from the North to the South Direction. The M&B description of the claim boundaries is:

Beginning at Corner No. 1, which is the Northwest Corner of this mining claim, thence East a distance of 600 feet to Corner No. 2, which is the Northeast Corner, thence South a distance of 1500 feet to Corner No. 3, which is the Southeast Corner, thence West a distance of 600 feet to Corner No. 4, which is the Southwest Corner, thence North a distance of 1500 feet to Corner No. 1, the point of beginning.

The Northwest Corner (No. 1) of this claim is approximately 7610 feet North and 10674 feet East of a rock cairn and t-post marking the southwest corner of Section 31 of T 25 N, R 52 E, MDB&M, i.e. the township corner. Measured Nad 27 L-L GPS position of said cairn is 39° 59' 48.92"N, 116° 09' 29.378"W, being 4 ft N and 3 ft W of record position per 1976 BLM protraction diagram.

All corners and the Location Monument of this claim are marked by a red-topped 1.5" x 1.5" x 4' wooden posts set one foot in the ground. Each corner monument is further identified by an aluminum tag on which the claim name and corner description are inscribed.

The work of location consists of preparing a claim map for recording as provided in NRS 517.040.


Stephen D. Lappin - as agent for Standard Gold Corp.

DOC # 0221309

09/10/2012 03:20 PM

Official Record

Recording requested By
STANDARD GOLD CORP

Eureka County - NV

Mike Rebaleati - Recorder

Fee: \$22.50

Page 1 of 1

RPTT:

Recorded By: FES

Book- 538 Page- 0033

WHEN RECORDED RETURN TO:

Standard Gold Corp.
897 Quail Run Drive
Grand Junction, Colorado 81505

CERTIFICATE OF LOCATION
LODE MINING CLAIM



TO ALL WHOM IT MAY CONCERN: The undersigned hereby certifies that he has located the

K 170 Lode Mining Claim in the following quarter sections:

<u>1/4</u> <u>SW</u>	<u>Section</u> <u>28</u>	<u>Township</u> <u>25N</u>	<u>Range</u> <u>52E</u>	<u>Meridian</u> <u>MDB&M</u>
-------------------------	-----------------------------	-------------------------------	----------------------------	-------------------------------------

in Eureka County, Nevada, on the 26th day of June, 2012.

Name and mailing address of locator is:

Standard Gold Corp.
897 Quail Run Drive
Grand Junction, Colorado 81505

The Claim is approximately 1500 feet long and 600 feet wide, such that 10 feet are claimed in a North direction and 1490 feet in a South direction from the point of discovery (monument of location), at which the Notice of Location was posted, together with 300 feet on each side of the Location Monument and center line of the claim. The general course of the vein is from the North to the South Direction. The M&B description of the claim boundaries is:

Beginning at Corner No. 1, which is the Northwest Corner of this mining claim, thence East a distance of 600 feet to Corner No. 2, which is the Northeast Corner, thence South a distance of 1500 feet to Corner No. 3, which is the Southeast Corner, thence West a distance of 600 feet to Corner No. 4, which is the Southwest Corner, thence North a distance of 1500 feet to Corner No. 1, the point of beginning.

The Northwest Corner (No. 1) of this claim is approximately 7610 feet North and 11274 feet East of a rock cairn and t-post marking the southwest corner of Section 31 of T 25 N, R 52 E, MDB&M, i.e. the township corner. Measured Nad 27 L-L GPS position of said cairn is 39° 59' 48.92"N, 116° 09' 29.378"W, being 4 ft N and 3 ft W of record position per 1976 BLM protraction diagram.

All corners and the Location Monument of this claim are marked by a red-topped 1.5" x 1.5" x 4' wooden posts set one foot in the ground. Each corner monument is further identified by an aluminum tag on which the claim name and corner description are inscribed.

The work of location consists of preparing a claim map for recording as provided in NRS 517.040.

Stephen D. Lappin - as agent for Standard Gold Corp.

DOC # 0221310

09/10/2012 03:20 PM

Official Record

Recording requested By
STANDARD GOLD CORP

Eureka County - NV

Mike Rebaleati - Recorder

Fee: \$22.50

Page 1 of 1

RPTT:

Recorded By: FES

Book- 538 Page- 0034

WHEN RECORDED RETURN TO:

Standard Gold Corp.
897 Quail Run Drive
Grand Junction, Colorado 81505

**CERTIFICATE OF LOCATION
LODE MINING CLAIM**



0221310

TO ALL WHOM IT MAY CONCERN: The undersigned hereby certifies that he has located the

K 171 Lode Mining Claim in the following quarter sections:

<u>1/4</u>	<u>Section</u>	<u>Township</u>	<u>Range</u>	<u>Meridian</u>
<u>SW</u>	<u>28</u>	<u>25N</u>	<u>52E</u>	<u>MDB&M</u>

in Eureka County, Nevada, on the 26th day of June, 2012.

Name and mailing address of locator is:

**Standard Gold Corp.
897 Quail Run Drive
Grand Junction, Colorado 81505**

The Claim is approximately 1500 feet long and 600 feet wide, such that 10 feet are claimed in a North direction and 1490 feet in a South direction from the point of discovery (monument of location), at which the Notice of Location was posted, together with 300 feet on each side of the Location Monument and center line of the claim. The general course of the vein is from the North to the South Direction. The M&B description of the claim boundaries is:

Beginning at Corner No. 1, which is the Northwest Corner of this mining claim, thence East a distance of 600 feet to Corner No. 2, which is the Northeast Corner, thence South a distance of 1500 feet to Corner No. 3, which is the Southeast Corner, thence West a distance of 600 feet to Corner No. 4, which is the Southwest Corner, thence North a distance of 1500 feet to Corner No. 1, the point of beginning.

The Northwest Corner (No. 1) of this claim is approximately 7610 feet North and 11874 feet East of a rock cairn and t-post marking the southwest corner of Section 31 of T 25 N, R 52 E, MDB&M, i.e. the township corner. Measured Nad 27 L-L GPS position of said cairn is 39° 59' 48.92"N, 116° 09' 29.378"W, being 4 ft N and 3 ft W of record position per 1976 BLM protraction diagram.

All corners and the Location Monument of this claim are marked by a red-topped 1.5" x 1.5" x 4' wooden posts set one foot in the ground. Each corner monument is further identified by an aluminum tag on which the claim name and corner description are inscribed.

The work of location consists of preparing a claim map for recording as provided in NRS 517.040.

Stephen D. Lappin - as agent for Standard Gold Corp.

DOC # 0221311

09/10/2012 03:20 PM

Official Record

Recording requested By
STANDARD GOLD CORP

Eureka County - NV

Mike Rebaleati - Recorder

Fee: \$22.50

Page 1 of 1

RPTT:

Recorded By: FES

Book- 538 Page- 0035

WHEN RECORDED RETURN TO:

Standard Gold Corp.
897 Quail Run Drive
Grand Junction, Colorado 81505

CERTIFICATE OF LOCATION
LODE MINING CLAIM



0221311

TO ALL WHOM IT MAY CONCERN: The undersigned hereby certifies that he has located the

K 172 Lode Mining Claim in the following quarter sections:

<u>1/4</u> SW	<u>Section</u> 28	<u>Township</u> 25N	<u>Range</u> 52E	<u>Meridian</u> MDB&M
------------------	----------------------	------------------------	---------------------	--------------------------

in Eureka County, Nevada, on the 26th day of June, 2012.

Name and mailing address of locator is:

Standard Gold Corp.
897 Quail Run Drive
Grand Junction, Colorado 81505

The Claim is approximately 1500 feet long and 600 feet wide, such that 10 feet are claimed in a North direction and 1490 feet in a South direction from the point of discovery (monument of location), at which the Notice of Location was posted, together with 300 feet on each side of the Location Monument and center line of the claim. The general course of the vein is from the North to the South Direction. The M&B description of the claim boundaries is:

Beginning at Corner No. 1, which is the Northwest Corner of this mining claim, thence East a distance of 600 feet to Corner No. 2, which is the Northeast Corner, thence South a distance of 1500 feet to Corner No. 3, which is the Southeast Corner, thence West a distance of 600 feet to Corner No. 4, which is the Southwest Corner, thence North a distance of 1500 feet to Corner No. 1, the point of beginning.

The Northwest Corner (No. 1) of this claim is approximately 7610 feet North and 12474 feet East of a rock cairn and t-post marking the southwest corner of Section 31 of T 25 N, R 52 E, MDB&M, i.e. the township corner. Measured Nad 27 L-L GPS position of said cairn is 39° 59' 48.92"N, 116° 09' 29.378"W, being 4 ft N and 3 ft W of record position per 1976 BLM protraction diagram.

All corners and the Location Monument of this claim are marked by a red-topped 1.5" x 1.5" x 4' wooden posts set one foot in the ground. Each corner monument is further identified by an aluminum tag on which the claim name and corner description are inscribed.

The work of location consists of preparing a claim map for recording as provided in NRS 517.040.

Stephen D. Lappin - as agent for Standard Gold Corp.

DOC # 0221312

09/10/2012 03:20 PM

Official Record

Recording requested By
STANDARD GOLD CORP

Eureka County - NV
Mike Rebaleati - Recorder

Fee: \$22.50 Page 1 of 1
RPTT: Recorded By: FES
Book- 53B Page- 0036

WHEN RECORDED RETURN TO:
Standard Gold Corp.
897 Quail Run Drive
Grand Junction, Colorado 81505

CERTIFICATE OF LOCATION
LODE MINING CLAIM



TO ALL WHOM IT MAY CONCERN: The undersigned hereby certifies that he has located the

K 173 Lode Mining Claim in the following quarter sections:

<u>1/4</u> <u>SE & SW</u>	<u>Section</u> <u>28</u>	<u>Township</u> <u>25N</u>	<u>Range</u> <u>52E</u>	<u>Meridian</u> <u>MDB&M</u>
----------------------------------	-----------------------------	-------------------------------	----------------------------	-------------------------------------

in Eureka County, Nevada, on the 26th day of June, 2012.

Name and mailing address of locator is:

Standard Gold Corp.
897 Quail Run Drive
Grand Junction, Colorado 81505

The Claim is approximately 1500 feet long and 600 feet wide, such that 10 feet are claimed in a North direction and 1490 feet in a South direction from the point of discovery (monument of location), at which the Notice of Location was posted, together with 300 feet on each side of the Location Monument and center line of the claim. The general course of the vein is from the North to the South Direction. The M&B description of the claim boundaries is:

Beginning at Corner No. 1, which is the Northwest Corner of this mining claim, thence East a distance of 600 feet to Corner No. 2, which is the Northeast Corner, thence South a distance of 1500 feet to Corner No. 3, which is the Southeast Corner, thence West a distance of 600 feet to Corner No. 4, which is the Southwest Corner, thence North a distance of 1500 feet to Corner No. 1, the point of beginning.

The Northwest Corner (No. 1) of this claim is approximately 7610 feet North and 13074 feet East of a rock cairn and t-post marking the southwest corner of Section 31 of T 25 N, R 52 E, MDB&M, i.e. the township corner. Measured Nad 27 L-L GPS position of said cairn is 39° 59' 48.92"N, 116° 09' 29.378"W, being 4 ft N and 3 ft W of record position per 1976 BLM protraction diagram.

All corners and the Location Monument of this claim are marked by a red-topped 1.5" x 1.5" x 4' wooden posts set one foot in the ground. Each corner monument is further identified by an aluminum tag on which the claim name and corner description are inscribed.

The work of location consists of preparing a claim map for recording as provided in NRS 517.040.

Stephen D. Lappin - as agent for Standard Gold Corp.

DOC # 0221313

09/10/2012 03:20 PM

Official Record

Recording requested By
STANDARD GOLD CORP

Eureka County - NV
Mike Rebaleati - Recorder

Fee: \$22.50 Page 1 of 1
RPTT: Recorded By: FES
Book- 538 Page- 0037

WHEN RECORDED RETURN TO:
Standard Gold Corp.
897 Quail Run Drive
Grand Junction, Colorado 81505

CERTIFICATE OF LOCATION
LODE MINING CLAIM



TO ALL WHOM IT MAY CONCERN: The undersigned hereby certifies that he has located the

K 174 Lode Mining Claim in the following quarter sections:

<u>1/4</u>	<u>Section</u>	<u>Township</u>	<u>Range</u>	<u>Meridian</u>
<u>SE</u>	<u>29</u>	<u>25N</u>	<u>52E</u>	<u>MDB&M</u>
<u>NE</u>	<u>32</u>	<u>25N</u>	<u>52E</u>	<u>MDB&M</u>

in Eureka County, Nevada, on the 26th day of June, 2012.

Name and mailing address of locator is:

Standard Gold Corp.
897 Quail Run Drive
Grand Junction, Colorado 81505

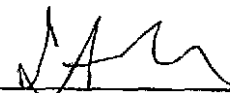
The Claim is approximately 1500 feet long and 600 feet wide, such that 1490 feet are claimed in a North direction and 10 feet in a South direction from the point of discovery (monument of location), at which the Notice of Location was posted, together with 300 feet on each side of the Location Monument and center line of the claim. The general course of the vein is from the North to the South Direction. The M&B description of the claim boundaries is:

Beginning at Corner No. 1, which is the Northwest Corner of this mining claim, thence East a distance of 600 feet to Corner No. 2, which is the Northeast Corner, thence South a distance of 1500 feet to Corner No. 3, which is the Southeast Corner, thence West a distance of 600 feet to Corner No. 4, which is the Southwest Corner, thence North a distance of 1500 feet to Corner No. 1, the point of beginning.

The Northwest Corner (No. 1) of this claim is approximately 6110 feet North and 9442 feet East of a rock cairn and t-post marking the southwest corner of Section 31 of T 25 N, R 52 E, MDB&M, i.e. the township corner. Measured Nad 27 L-L GPS position of said cairn is 39° 59' 48.92"N, 116° 09' 29.378"W, being 4 ft N and 3 ft W of record position per 1976 BLM protraction diagram.

All corners and the Location Monument of this claim are marked by a red-topped 1.5" x 1.5" x 4' wooden posts set one foot in the ground. Each corner monument is further identified by an aluminum tag on which the claim name and corner description are inscribed.

The work of location consists of preparing a claim map for recording as provided in NRS 517.040.


Stephen D. Lappin - as agent for Standard Gold Corp.

DOC # 0221314

09/10/2012 03:20 PM

Official Record

Recording requested By
STANDARD GOLD CORP

Eureka County - NV
Mike Rebaleati - Recorder

Fee: \$22.50 Page 1 of 1
RPTT: Recorded By: FES
Book- 538 Page- 0038

WHEN RECORDED RETURN TO:
Standard Gold Corp.
897 Quail Run Drive
Grand Junction, Colorado 81505

CERTIFICATE OF LOCATION
LODE MINING CLAIM



TO ALL WHOM IT MAY CONCERN: The undersigned hereby certifies that he has located the

K 175 Lode Mining Claim in the following quarter sections:

1/4	Section	Township	Range	Meridian
SE	29	25N	52E	MDB&M
NE	32	25N	52E	MDB&M
SW	28	25N	52E	MDB&M
NW	33	25N	52E	MDB&M

in Eureka County, Nevada, on the 26th day of June, 2012.

Name and mailing address of locator is:

Standard Gold Corp.
897 Quail Run Drive
Grand Junction, Colorado 81505

The Claim is approximately 1500 feet long and 600 feet wide, such that 1490 feet are claimed in a North direction and 10 feet in a South direction from the point of discovery (monument of location), at which the Notice of Location was posted, together with 300 feet on each side of the Location Monument and center line of the claim. The general course of the vein is from the North to the South Direction. The M&B description of the claim boundaries is:

Beginning at Corner No. 1, which is the Northwest Corner of this mining claim, thence East a distance of 600 feet to Corner No. 2, which is the Northeast Corner, thence South a distance of 1500 feet to Corner No. 3, which is the Southeast Corner, thence West a distance of 600 feet to Corner No. 4, which is the Southwest Corner, thence North a distance of 1500 feet to Corner No. 1, the point of beginning.

The Northwest Corner (No. 1) of this claim is approximately 6110 feet North and 10042 feet East of a rock cairn and t-post marking the southwest corner of Section 31 of T 25 N, R 52 E, MDB&M, i.e. the township corner. Measured Nad 27 L-L GPS position of said cairn is 39° 59' 48.92"N, 116° 09' 29.378"W, being 4 ft N and 3 ft W of record position per 1976 BLM protraction diagram.

All corners and the Location Monument of this claim are marked by a red-topped 1.5" x 1.5" x 4' wooden posts set one foot in the ground. Each corner monument is further identified by an aluminum tag on which the claim name and corner description are inscribed.

The work of location consists of preparing a claim map for recording as provided in NRS 517.040.


Stephen D. Lappin - as agent for Standard Gold Corp.

DOC # 0221315

09/10/2012 03:20 PM

Official Record

Recording requested By
STANDARD GOLD CORP

Eureka County - NV

Mike Rebaleati - Recorder

Fee: \$22.50

Page 1 of 1

RPTT:

Recorded By: FES

Book- 538 Page- 0039

WHEN RECORDED RETURN TO:

Standard Gold Corp.
897 Quail Run Drive
Grand Junction, Colorado 81505

CERTIFICATE OF LOCATION
LODE MINING CLAIM



0221315

TO ALL WHOM IT MAY CONCERN: The undersigned hereby certifies that he has located the

K 176 Lode Mining Claim in the following quarter sections:

<u>1/4</u>	<u>Section</u>	<u>Township</u>	<u>Range</u>	<u>Meridian</u>
SW	28	25N	52E	MDB&M
NW	33	25N	52E	MDB&M

in Eureka County, Nevada, on the 26th day of June, 2012.

Name and mailing address of locator is:

Standard Gold Corp.
897 Quail Run Drive
Grand Junction, Colorado 81505

The Claim is approximately 1500 feet long and 600 feet wide, such that 1490 feet are claimed in a North direction and 10 feet in a South direction from the point of discovery (monument of location), at which the Notice of Location was posted, together with 300 feet on each side of the Location Monument and center line of the claim. The general course of the vein is from the North to the South Direction. The M&B description of the claim boundaries is:

Beginning at Corner No. 1, which is the Northwest Corner of this mining claim, thence East a distance of 600 feet to Corner No. 2, which is the Northeast Corner, thence South a distance of 1500 feet to Corner No. 3, which is the Southeast Corner, thence West a distance of 600 feet to Corner No. 4, which is the Southwest Corner, thence North a distance of 1500 feet to Corner No. 1, the point of beginning.

The Northwest Corner (No. 1) of this claim is approximately 6110 feet North and 10642 feet East of a rock cairn and t-post marking the southwest corner of Section 31 of T 25 N, R 52 E, MDB&M, i.e. the township corner. Measured Nad 27 L-L GPS position of said cairn is 39° 59' 48.92"N, 116° 09' 29.378"W, being 4 ft N and 3 ft W of record position per 1976 BLM protraction diagram.

All corners and the Location Monument of this claim are marked by a red-topped 1.5" x 1.5" x 4' wooden posts set one foot in the ground. Each corner monument is further identified by an aluminum tag on which the claim name and corner description are inscribed.

The work of location consists of preparing a claim map for recording as provided in NRS 517.040.

Stephen D. Lappin - as agent for Standard Gold Corp.

DOC # 0221316

09/10/2012

03:20 PM

Official Record

Recording requested By
STANDARD GOLD CORP

Eureka County - NV

Mike Rebaleati - Recorder

Fee: \$22.50

Page 1 of 1

RPTT:

Recorded By: FES

Book- 538 Page- 0040

WHEN RECORDED RETURN TO:

Standard Gold Corp.
897 Quail Run Drive
Grand Junction, Colorado 81505

CERTIFICATE OF LOCATION
LODE MINING CLAIM



0221316

TO ALL WHOM IT MAY CONCERN: The undersigned hereby certifies that he has located the

K 177 Lode Mining Claim in the following quarter sections:

<u>1/4</u>	<u>Section</u>	<u>Township</u>	<u>Range</u>	<u>Meridian</u>
<u>SW</u>	<u>28</u>	<u>25N</u>	<u>52E</u>	<u>MDB&M</u>
<u>NW</u>	<u>33</u>	<u>25N</u>	<u>52E</u>	<u>MDB&M</u>

in Eureka County, Nevada, on the 26th day of June, 2012.

Name and mailing address of locator is:

Standard Gold Corp.
897 Quail Run Drive
Grand Junction, Colorado 81505

The Claim is approximately 1500 feet long and 600 feet wide, such that 1490 feet are claimed in a North direction and 10 feet in a South direction from the point of discovery (monument of location), at which the Notice of Location was posted, together with 300 feet on each side of the Location Monument and center line of the claim. The general course of the vein is from the North to the South Direction. The M&B description of the claim boundaries is:

Beginning at Corner No. 1, which is the Northwest Corner of this mining claim, thence East a distance of 600 feet to Corner No. 2, which is the Northeast Corner, thence South a distance of 1500 feet to Corner No. 3, which is the Southeast Corner, thence West a distance of 600 feet to Corner No. 4, which is the Southwest Corner, thence North a distance of 1500 feet to Corner No. 1, the point of beginning.

The Northwest Corner (No. 1) of this claim is approximately 6110 feet North and 11242 feet East of a rock cairn and t-post marking the southwest corner of Section 31 of T 25 N, R 52 E, MDB&M, i.e. the township corner. Measured Nad 27 L-L GPS position of said cairn is 39° 59' 48.92"N, 116° 09' 29.378"W, being 4 ft N and 3 ft W of record position per 1976 BLM protraction diagram.

All corners and the Location Monument of this claim are marked by a red-topped 1.5" x 1.5" x 4' wooden posts set one foot in the ground. Each corner monument is further identified by an aluminum tag on which the claim name and corner description are inscribed.

The work of location consists of preparing a claim map for recording as provided in NRS 517.040.

Stephen D. Lappin - as agent for Standard Gold Corp.

WHEN RECORDED RETURN TO:
Standard Gold Corp.
897 Quail Run Drive
Grand Junction, Colorado 81505

**CERTIFICATE OF LOCATION
LODE MINING CLAIM**



0221317

TO ALL WHOM IT MAY CONCERN: The undersigned hereby certifies that he has located the

K 178 Lode Mining Claim in the following quarter sections:

<u>1/4</u>	<u>Section</u>	<u>Township</u>	<u>Range</u>	<u>Meridian</u>
SW	28	25N	52E	MDB&M
NW	33	25N	52E	MDB&M

in Eureka County, Nevada, on the 26th day of June, 2012.

Name and mailing address of locator is:

**Standard Gold Corp.
897 Quail Run Drive
Grand Junction, Colorado 81505**

The Claim is approximately 1500 feet long and 600 feet wide, such that 1490 feet are claimed in a North direction and 10 feet in a South direction from the point of discovery (monument of location), at which the Notice of Location was posted, together with 300 feet on each side of the Location Monument and center line of the claim. The general course of the vein is from the North to the South Direction. The M&B description of the claim boundaries is:

Beginning at Corner No. 1, which is the Northwest Corner of this mining claim, thence East a distance of 600 feet to Corner No. 2, which is the Northeast Corner, thence South a distance of 1500 feet to Corner No. 3, which is the Southeast Corner, thence West a distance of 600 feet to Corner No. 4, which is the Southwest Corner, thence North a distance of 1500 feet to Corner No. 1, the point of beginning.

The Northwest Corner (No. 1) of this claim is approximately 6110 feet North and 11842 feet East of a rock cairn and t-post marking the southwest corner of Section 31 of T 25 N, R 52 E, MDB&M, i.e. the township corner. Measured Nad 27 L-L GPS position of said cairn is 39° 59' 48.92"N, 116° 09' 29.378"W, being 4 ft N and 3 ft W of record position per 1976 BLM protraction diagram.

All corners and the Location Monument of this claim are marked by a red-topped 1.5" x 1.5" x 4' wooden posts set one foot in the ground. Each corner monument is further identified by an aluminum tag on which the claim name and corner description are inscribed.

The work of location consists of preparing a claim map for recording as provided in NRS 517.040.

Stephen D. Lappin - as agent for Standard Gold Corp.

WHEN RECORDED RETURN TO:
Standard Gold Corp.
897 Quail Run Drive
Grand Junction, Colorado 81505

**CERTIFICATE OF LOCATION
LODE MINING CLAIM**



TO ALL WHOM IT MAY CONCERN: The undersigned hereby certifies that he has located the

K 179 Lode Mining Claim in the following quarter sections:

<u>1/4</u>	<u>Section</u>	<u>Township</u>	<u>Range</u>	<u>Meridian</u>
SW	28	25N	52E	MDB&M
NW	33	25N	52E	MDB&M

in Eureka County, Nevada, on the 26th day of June, 2012.

Name and mailing address of locator is:

**Standard Gold Corp.
897 Quail Run Drive
Grand Junction, Colorado 81505**

The Claim is approximately 1500 feet long and 600 feet wide, such that 1490 feet are claimed in a North direction and 10 feet in a South direction from the point of discovery (monument of location), at which the Notice of Location was posted, together with 300 feet on each side of the Location Monument and center line of the claim. The general course of the vein is from the North to the South Direction. The M&B description of the claim boundaries is:

Beginning at Corner No. 1, which is the Northwest Corner of this mining claim, thence East a distance of 600 feet to Corner No. 2, which is the Northeast Corner, thence South a distance of 1500 feet to Corner No. 3, which is the Southeast Corner, thence West a distance of 600 feet to Corner No. 4, which is the Southwest Corner, thence North a distance of 1500 feet to Corner No. 1, the point of beginning.

The Northwest Corner (No. 1) of this claim is approximately 6110 feet North and 12442 feet East of a rock cairn and t-post marking the southwest corner of Section 31 of T 25 N, R 52 E, MDB&M, i.e. the township corner. Measured Nad 27 L-L GPS position of said cairn is 39° 59' 48.92"N, 116° 09' 29.378"W, being 4 ft N and 3 ft W of record position per 1976 BLM protraction diagram.

All corners and the Location Monument of this claim are marked by a red-topped 1.5" x 1.5" x 4' wooden posts set one foot in the ground. Each corner monument is further identified by an aluminum tag on which the claim name and corner description are inscribed.

The work of location consists of preparing a claim map for recording as provided in NRS 517.040.

Stephen D. Lappin - as agent for Standard Gold Corp.

WHEN RECORDED RETURN TO:

Standard Gold Corp.
897 Quail Run Drive
Grand Junction, Colorado 81505

**CERTIFICATE OF LOCATION
LODE MINING CLAIM**



TO ALL WHOM IT MAY CONCERN: The undersigned hereby certifies that he has located the

K 180 Lode Mining Claim in the following quarter sections:

<u>1/4</u>	<u>Section</u>	<u>Township</u>	<u>Range</u>	<u>Meridian</u>
<u>SE & SW</u>	<u>28</u>	<u>25N</u>	<u>52E</u>	<u>MDB&M</u>
<u>NE & NW</u>	<u>33</u>	<u>25N</u>	<u>52E</u>	<u>MDB&M</u>

in Eureka County, Nevada, on the 26th day of June, 2012.

Name and mailing address of locator is:

Standard Gold Corp.
897 Quail Run Drive
Grand Junction, Colorado 81505


The Claim is approximately 1500 feet long and 600 feet wide, such that 1490 feet are claimed in a North direction and 10 feet in a South direction from the point of discovery (monument of location), at which the Notice of Location was posted, together with 300 feet on each side of the Location Monument and center line of the claim. The general course of the vein is from the North to the South Direction. The M&B description of the claim boundaries is:

Beginning at Corner No. 1, which is the Northwest Corner of this mining claim, thence East a distance of 600 feet to Corner No. 2, which is the Northeast Corner, thence South a distance of 1500 feet to Corner No. 3, which is the Southeast Corner, thence West a distance of 600 feet to Corner No. 4, which is the Southwest Corner, thence North a distance of 1500 feet to Corner No. 1, the point of beginning.

The Northwest Corner (No. 1) of this claim is approximately 6110 feet North and 13042 feet East of a rock cairn and t-post marking the southwest corner of Section 31 of T 25 N, R 52 E, MDB&M, i.e. the township corner. Measured Nad 27 L-L GPS position of said cairn is 39° 59' 48.92"N, 116° 09' 29.378"W, being 4 ft N and 3 ft W of record position per 1976 BLM protraction diagram.

All corners and the Location Monument of this claim are marked by a red-topped 1.5" x 1.5" x 4' wooden posts set one foot in the ground. Each corner monument is further identified by an aluminum tag on which the claim name and corner description are inscribed.

The work of location consists of preparing a claim map for recording as provided in NRS 517.040.


Stephen D. Lappin - as agent for Standard Gold Corp.

Official Record

Recording requested By
STANDARD GOLD CORP

Eureka County - NV

Mike Rebaleati - Recorder

Fee: \$22.50

Page 1 of 1

RPTT:

Recorded By: FES

Book- 538 Page- 0044



0221320

WHEN RECORDED RETURN TO:

Standard Gold Corp.
897 Quail Run Drive
Grand Junction, Colorado 81505

CERTIFICATE OF LOCATION
LODE MINING CLAIM

TO ALL WHOM IT MAY CONCERN: The undersigned hereby certifies that he has located the

K 181 Lode Mining Claim in the following quarter sections:

<u>1/4</u>	<u>Section</u>	<u>Township</u>	<u>Range</u>	<u>Meridian</u>
<u>NE</u>	<u>32</u>	<u>25N</u>	<u>52E</u>	<u>MDB&M</u>

in Eureka County, Nevada, on the 26th day of June, 2012.

Name and mailing address of locator is:

Standard Gold Corp.
897 Quail Run Drive
Grand Junction, Colorado 81505


The Claim is approximately 1500 feet long and 600 feet wide, such that 10 feet are claimed in a North direction and 1490 feet in a South direction from the point of discovery (monument of location), at which the Notice of Location was posted, together with 300 feet on each side of the Location Monument and center line of the claim. The general course of the vein is from the North to the South Direction. The M&B description of the claim boundaries is:

Beginning at Corner No. 1, which is the Northwest Corner of this mining claim, thence East a distance of 600 feet to Corner No. 2, which is the Northeast Corner, thence South a distance of 1500 feet to Corner No. 3, which is the Southeast Corner, thence West a distance of 600 feet to Corner No. 4, which is the Southwest Corner, thence North a distance of 1500 feet to Corner No. 1, the point of beginning.

The Northwest Corner (No. 1) of this claim is approximately 4610 feet North and 8842 feet East of a rock cairn and t-post marking the southwest corner of Section 31 of T 25 N, R 52 E, MDB&M, i.e. the township corner. Measured Nad 27 L-L GPS position of said cairn is 39° 59' 48.92"N, 116° 09' 29.378"W, being 4 ft N and 3 ft W of record position per 1976 BLM protraction diagram.

All corners and the Location Monument of this claim are marked by a red-topped 1.5" x 1.5" x 4' wooden posts set one foot in the ground. Each corner monument is further identified by an aluminum tag on which the claim name and corner description are inscribed.

The work of location consists of preparing a claim map for recording as provided in NRS 517.040.



Stephen D. Lappin - as agent for Standard Gold Corp.

WHEN RECORDED RETURN TO:

Standard Gold Corp.
897 Quail Run Drive
Grand Junction, Colorado 81505

CERTIFICATE OF LOCATION
LODE MINING CLAIM



0221321

TO ALL WHOM IT MAY CONCERN: The undersigned hereby certifies that he has located the

K 182 Lode Mining Claim in the following quarter sections:

<u>1/4</u> <u>NE</u>	<u>Section</u> <u>32</u>	<u>Township</u> <u>25N</u>	<u>Range</u> <u>52E</u>	<u>Meridian</u> <u>MDB&M</u>
-------------------------	-----------------------------	-------------------------------	----------------------------	-------------------------------------

in Eureka County, Nevada, on the 26th day of June, 2012.

Name and mailing address of locator is:

Standard Gold Corp.
897 Quail Run Drive
Grand Junction, Colorado 81505

The Claim is approximately 1500 feet long and 600 feet wide, such that 10 feet are claimed in a North direction and 1490 feet in a South direction from the point of discovery (monument of location), at which the Notice of Location was posted, together with 300 feet on each side of the Location Monument and center line of the claim. The general course of the vein is from the North to the South Direction. The M&B description of the claim boundaries is:

Beginning at Corner No. 1, which is the Northwest Corner of this mining claim, thence East a distance of 600 feet to Corner No. 2, which is the Northeast Corner, thence South a distance of 1500 feet to Corner No. 3, which is the Southeast Corner, thence West a distance of 600 feet to Corner No. 4, which is the Southwest Corner, thence North a distance of 1500 feet to Corner No. 1, the point of beginning.

The Northwest Corner (No. 1) of this claim is approximately 4610 feet North and 9442 feet East of a rock cairn and t-post marking the southwest corner of Section 31 of T 25 N, R 52 E, MDB&M, i.e. the township corner. Measured Nad 27 L-L GPS position of said cairn is 39° 59' 48.92"N, 116° 09' 29.378"W, being 4 ft N and 3 ft W of record position per 1976 BLM protraction diagram.

All corners and the Location Monument of this claim are marked by a red-topped 1.5" x 1.5" x 4' wooden posts set one foot in the ground. Each corner monument is further identified by an aluminum tag on which the claim name and corner description are inscribed.

The work of location consists of preparing a claim map for recording as provided in NRS 517.040.

Stephen D. Lappin - as agent for Standard Gold Corp.

WHEN RECORDED RETURN TO:
Standard Gold Corp.
897 Quail Run Drive
Grand Junction, Colorado 81505

**CERTIFICATE OF LOCATION
LODE MINING CLAIM**



TO ALL WHOM IT MAY CONCERN: The undersigned hereby certifies that he has located the

K 183 Lode Mining Claim in the following quarter sections:

<u>1/4</u>	<u>Section</u>	<u>Township</u>	<u>Range</u>	<u>Meridian</u>
<u>NE</u>	<u>32</u>	<u>25N</u>	<u>52E</u>	<u>MDB&M</u>
<u>NW</u>	<u>33</u>	<u>25N</u>	<u>52E</u>	<u>MDB&M</u>

in Eureka County, Nevada, on the 26th day of June, 2012.

Name and mailing address of locator is:

**Standard Gold Corp.
897 Quail Run Drive
Grand Junction, Colorado 81505**


The Claim is approximately 1500 feet long and 600 feet wide, such that 10 feet are claimed in a North direction and 1490 feet in a South direction from the point of discovery (monument of location), at which the Notice of Location was posted, together with 300 feet on each side of the Location Monument and center line of the claim. The general course of the vein is from the North to the South Direction. The M&B description of the claim boundaries is:

Beginning at Corner No. 1, which is the Northwest Corner of this mining claim, thence East a distance of 600 feet to Corner No. 2, which is the Northeast Corner, thence South a distance of 1500 feet to Corner No. 3, which is the Southeast Corner, thence West a distance of 600 feet to Corner No. 4, which is the Southwest Corner, thence North a distance of 1500 feet to Corner No. 1, the point of beginning.

The Northwest Corner (No. 1) of this claim is approximately 4610 feet North and 10042 feet East of a rock cairn and t-post marking the southwest corner of Section 31 of T 25 N, R 52 E, MDB&M, i.e. the township corner. Measured Nad 27 L-L GPS position of said cairn is 39° 59' 48.92"N, 116° 09' 29.378"W, being 4 ft N and 3 ft W of record position per 1976 BLM protraction diagram.

All corners and the Location Monument of this claim are marked by a red-topped 1.5" x 1.5" x 4' wooden posts set one foot in the ground. Each corner monument is further identified by an aluminum tag on which the claim name and corner description are inscribed.

The work of location consists of preparing a claim map for recording as provided in NRS 517.040.


Stephen D. Lappin - as agent for Standard Gold Corp.

Official Record

Recording requested By
STANDARD GOLD CORP

Eureka County - NV

Mike Rebaleati - Recorder

Fee: \$22.50

Page 1 of 1

RPTT:

Recorded By: FES

Book- 538 Page- 0047

WHEN RECORDED RETURN TO:

Standard Gold Corp.
897 Quail Run Drive
Grand Junction, Colorado 81505

CERTIFICATE OF LOCATION
LODE MINING CLAIM



0221323

TO ALL WHOM IT MAY CONCERN: The undersigned hereby certifies that he has located the

K 184 Lode Mining Claim in the following quarter sections:

<u>1/4</u> <u>NW</u>	<u>Section</u> <u>33</u>	<u>Township</u> <u>25N</u>	<u>Range</u> <u>52E</u>	<u>Meridian</u> <u>MDB&M</u>
-------------------------	-----------------------------	-------------------------------	----------------------------	-------------------------------------

in Eureka County, Nevada, on the 26th day of June, 2012.

Name and mailing address of locator is:

Standard Gold Corp.
897 Quail Run Drive
Grand Junction, Colorado 81505


The Claim is approximately 1500 feet long and 600 feet wide, such that 10 feet are claimed in a North direction and 1490 feet in a South direction from the point of discovery (monument of location), at which the Notice of Location was posted, together with 300 feet on each side of the Location Monument and center line of the claim. The general course of the vein is from the North to the South Direction. The M&B description of the claim boundaries is:

Beginning at Corner No. 1, which is the Northwest Corner of this mining claim, thence East a distance of 600 feet to Corner No. 2, which is the Northeast Corner, thence South a distance of 1500 feet to Corner No. 3, which is the Southeast Corner, thence West a distance of 600 feet to Corner No. 4, which is the Southwest Corner, thence North a distance of 1500 feet to Corner No. 1, the point of beginning.

The Northwest Corner (No. 1) of this claim is approximately 4610 feet North and 10642 feet East of a rock cairn and t-post marking the southwest corner of Section 31 of T 25 N, R 52 E, MDB&M, i.e. the township corner. Measured Nad 27 L-L GPS position of said cairn is 39° 59' 48.92"N, 116° 09' 29.378"W, being 4 ft N and 3 ft W of record position per 1976 BLM protraction diagram.

All corners and the Location Monument of this claim are marked by a red-topped 1.5" x 1.5" x 4' wooden posts set one foot in the ground. Each corner monument is further identified by an aluminum tag on which the claim name and corner description are inscribed.

The work of location consists of preparing a claim map for recording as provided in NRS 517.040.


Stephen D. Lappin - as agent for Standard Gold Corp.

WHEN RECORDED RETURN TO:
Standard Gold Corp.
897 Quail Run Drive
Grand Junction, Colorado 81505

**CERTIFICATE OF LOCATION
LODE MINING CLAIM**



TO ALL WHOM IT MAY CONCERN: The undersigned hereby certifies that he has located the

K 185 Lode Mining Claim in the following quarter sections:

<u>1/4</u> <u>NW</u>	<u>Section</u> <u>33</u>	<u>Township</u> <u>25N</u>	<u>Range</u> <u>52E</u>	<u>Meridian</u> <u>MDB&M</u>
-------------------------	-----------------------------	-------------------------------	----------------------------	-------------------------------------

in Eureka County, Nevada, on the 26th day of June, 2012.

Name and mailing address of locator is:

Standard Gold Corp.
897 Quail Run Drive
Grand Junction, Colorado 81505


The Claim is approximately 1500 feet long and 600 feet wide, such that 10 feet are claimed in a North direction and 1490 feet in a South direction from the point of discovery (monument of location), at which the Notice of Location was posted, together with 300 feet on each side of the Location Monument and center line of the claim. The general course of the vein is from the North to the South Direction. The M&B description of the claim boundaries is:

Beginning at Corner No. 1, which is the Northwest Corner of this mining claim, thence East a distance of 600 feet to Corner No. 2, which is the Northeast Corner, thence South a distance of 1500 feet to Corner No. 3, which is the Southeast Corner, thence West a distance of 600 feet to Corner No. 4, which is the Southwest Corner, thence North a distance of 1500 feet to Corner No. 1, the point of beginning.

The Northwest Corner (No. 1) of this claim is approximately 4610 feet North and 11242 feet East of a rock cairn and t-post marking the southwest corner of Section 31 of T 25 N, R 52 E, MDB&M, i.e. the township corner. Measured Nad 27 L-L GPS position of said cairn is 39° 59' 48.92"N, 116° 09' 29.378"W, being 4 ft N and 3 ft W of record position per 1976 BLM protraction diagram.

All corners and the Location Monument of this claim are marked by a red-topped 1.5" x 1.5" x 4' wooden posts set one foot in the ground. Each corner monument is further identified by an aluminum tag on which the claim name and corner description are inscribed.

The work of location consists of preparing a claim map for recording as provided in NRS 517.040.



Stephen D. Lappin - as agent for Standard Gold Corp.

DOC # 0221325

09/10/2012 03:20 PM

Official Record

Recording requested By
STANDARD GOLD CORP

Eureka County - NV

Mike Rebaleati - Recorder

Fee: \$22.50

Page 1 of 1

RPTT:

Recorded By: FES

Book- 538 Page- 0049

WHEN RECORDED RETURN TO:

Standard Gold Corp.
897 Quail Run Drive
Grand Junction, Colorado 81505

**CERTIFICATE OF LOCATION
LODE MINING CLAIM**



TO ALL WHOM IT MAY CONCERN: The undersigned hereby certifies that he has located the

K 186 Lode Mining Claim in the following quarter sections:

<u>1/4</u> NW	<u>Section</u> 33	<u>Township</u> 25N	<u>Range</u> 52E	<u>Meridian</u> MDB&M
------------------	----------------------	------------------------	---------------------	--------------------------

in **Eureka County, Nevada**, on the 26th day of **June**, **2012**.

Name and mailing address of locator is:

Standard Gold Corp.
897 Quail Run Drive
Grand Junction, Colorado 81505

The Claim is approximately 1500 feet long and 600 feet wide, such that 10 feet are claimed in a North direction and 1490 feet in a South direction from the point of discovery (monument of location), at which the Notice of Location was posted, together with 300 feet on each side of the Location Monument and center line of the claim. The general course of the vein is from the North to the South Direction. The M&B description of the claim boundaries is:

Beginning at Corner No. 1, which is the Northwest Corner of this mining claim, thence East a distance of 600 feet to Corner No. 2, which is the Northeast Corner, thence South a distance of 1500 feet to Corner No. 3, which is the Southeast Corner, thence West a distance of 600 feet to Corner No. 4, which is the Southwest Corner, thence North a distance of 1500 feet to Corner No. 1, the point of beginning.

The Northwest Corner (No. 1) of this claim is approximately 4610 feet North and 11842 feet East of a rock cairn and t-post marking the southwest corner of Section 31 of T 25 N, R 52 E, MDB&M, i.e. the township corner. Measured Nad 27 L-L GPS position of said cairn is 39° 59' 48.92"N, 116° 09' 29.378"W, being 4 ft N and 3 ft W of record position per 1976 BLM protraction diagram.

All corners and the Location Monument of this claim are marked by a red-topped 1.5" x 1.5" x 4' wooden posts set one foot in the ground. Each corner monument is further identified by an aluminum tag on which the claim name and corner description are inscribed.

The work of location consists of preparing a claim map for recording as provided in NRS 517.040.

Stephen D. Lappin - as agent for Standard Gold Corp.

WHEN RECORDED RETURN TO:

Standard Gold Corp.
897 Quail Run Drive
Grand Junction, Colorado 81505

**CERTIFICATE OF LOCATION
LODE MINING CLAIM**



0221326

TO ALL WHOM IT MAY CONCERN: The undersigned hereby certifies that he has located the

K 187 Lode Mining Claim in the following quarter sections:

<u>1/4</u> <u>NW</u>	<u>Section</u> <u>33</u>	<u>Township</u> <u>25N</u>	<u>Range</u> <u>52E</u>	<u>Meridian</u> <u>MDB&M</u>
-------------------------	-----------------------------	-------------------------------	----------------------------	-------------------------------------

in Eureka County, Nevada, on the 26th day of June, 2012.

Name and mailing address of locator is:

Standard Gold Corp.
897 Quail Run Drive
Grand Junction, Colorado 81505

The Claim is approximately 1500 feet long and 600 feet wide, such that 10 feet are claimed in a North direction and 1490 feet in a South direction from the point of discovery (monument of location), at which the Notice of Location was posted, together with 300 feet on each side of the Location Monument and center line of the claim. The general course of the vein is from the North to the South Direction. The M&B description of the claim boundaries is:

Beginning at Corner No. 1, which is the Northwest Corner of this mining claim, thence East a distance of 600 feet to Corner No. 2, which is the Northeast Corner, thence South a distance of 1500 feet to Corner No. 3, which is the Southeast Corner, thence West a distance of 600 feet to Corner No. 4, which is the Southwest Corner, thence North a distance of 1500 feet to Corner No. 1, the point of beginning.

The Northwest Corner (No. 1) of this claim is approximately 4610 feet North and 12442 feet East of a rock cairn and t-post marking the southwest corner of Section 31 of T 25 N, R 52 E, MDB&M, i.e. the township corner. Measured Nad 27 L-L GPS position of said cairn is 39° 59' 48.92"N, 116° 09' 29.378"W, being 4 ft N and 3 ft W of record position per 1976 BLM protraction diagram.

All corners and the Location Monument of this claim are marked by a red-topped 1.5" x 1.5" x 4' wooden posts set one foot in the ground. Each corner monument is further identified by an aluminum tag on which the claim name and corner description are inscribed.

The work of location consists of preparing a claim map for recording as provided in NRS 517.040.

Stephen D. Lappin - as agent for Standard Gold Corp.

Official Record

Recording requested By
STANDARD GOLD CORP

Eureka County - NV

Mike Rebaleati - Recorder

Fee: \$22.50

Page 1 of 1

RPTT:

Recorded By: FES

Book- 538 Page- 0051

WHEN RECORDED RETURN TO:

Standard Gold Corp.
897 Quail Run Drive
Grand Junction, Colorado 81505

CERTIFICATE OF LOCATION
LODE MINING CLAIM



0221327

TO ALL WHOM IT MAY CONCERN: The undersigned hereby certifies that he has located the

K 188 Lode Mining Claim in the following quarter sections:

<u>1/4</u> <u>NE & NW</u>	<u>Section</u> <u>33</u>	<u>Township</u> <u>25N</u>	<u>Range</u> <u>52E</u>	<u>Meridian</u> <u>MDB&M</u>
----------------------------------	-----------------------------	-------------------------------	----------------------------	-------------------------------------

in Eureka County, Nevada, on the 26th day of June, 2012.

Name and mailing address of locator is:

Standard Gold Corp.
897 Quail Run Drive
Grand Junction, Colorado 81505


The Claim is approximately 1500 feet long and 600 feet wide, such that 10 feet are claimed in a North direction and 1490 feet in a South direction from the point of discovery (monument of location), at which the Notice of Location was posted, together with 300 feet on each side of the Location Monument and center line of the claim. The general course of the vein is from the North to the South Direction. The M&B description of the claim boundaries is:

Beginning at Corner No. 1, which is the Northwest Corner of this mining claim, thence East a distance of 600 feet to Corner No. 2, which is the Northeast Corner, thence South a distance of 1500 feet to Corner No. 3, which is the Southeast Corner, thence West a distance of 600 feet to Corner No. 4, which is the Southwest Corner, thence North a distance of 1500 feet to Corner No. 1, the point of beginning.

The Northwest Corner (No. 1) of this claim is approximately 4610 feet North and 13042 feet East of a rock cairn and t-post marking the southwest corner of Section 31 of T 25 N, R 52 E, MDB&M, i.e. the township corner. Measured Nad 27 L-L GPS position of said cairn is 39° 59' 48.92"N, 116° 09' 29.378"W, being 4 ft N and 3 ft W of record position per 1976 BLM protraction diagram.

All corners and the Location Monument of this claim are marked by a red-topped 1.5" x 1.5" x 4' wooden posts set one foot in the ground. Each corner monument is further identified by an aluminum tag on which the claim name and corner description are inscribed.

The work of location consists of preparing a claim map for recording as provided in NRS 517.040.


Stephen D. Lappin - as agent for Standard Gold Corp.

WHEN RECORDED RETURN TO:

Standard Gold Corp.
897 Quail Run Drive
Grand Junction, Colorado 81505

**CERTIFICATE OF LOCATION
LODE MINING CLAIM**



0221328

TO ALL WHOM IT MAY CONCERN: The undersigned hereby certifies that he has located the

K 189 Lode Mining Claim in the following quarter sections:

<u>1/4</u> <u>NE & SE</u>	<u>Section</u> <u>32</u>	<u>Township</u> <u>25N</u>	<u>Range</u> <u>52E</u>	<u>Meridian</u> <u>MDB&M</u>
----------------------------------	-----------------------------	-------------------------------	----------------------------	-------------------------------------

in Eureka County, Nevada, on the 26th day of June, 2012.

Name and mailing address of locator is:

**Standard Gold Corp.
897 Quail Run Drive
Grand Junction, Colorado 81505**

The Claim is approximately 1500 feet long and 600 feet wide, such that 1490 feet are claimed in a North direction and 10 feet in a South direction from the point of discovery (monument of location), at which the Notice of Location was posted, together with 300 feet on each side of the Location Monument and center line of the claim. The general course of the vein is from the North to the South Direction. The M&B description of the claim boundaries is:

Beginning at Corner No. 1, which is the Northwest Corner of this mining claim, thence East a distance of 600 feet to Corner No. 2, which is the Northeast Corner, thence South a distance of 1500 feet to Corner No. 3, which is the Southeast Corner, thence West a distance of 600 feet to Corner No. 4, which is the Southwest Corner, thence North a distance of 1500 feet to Corner No. 1, the point of beginning.

The Northwest Corner (No. 1) of this claim is approximately 3110 feet North and 8842 feet East of a rock cairn and t-post marking the southwest corner of Section 31 of T 25 N, R 52 E, MDB&M, i.e. the township corner. Measured Nad 27 L-L GPS position of said cairn is 39° 59' 48.92"N; 116° 09' 29.378"W, being 4 ft N and 3 ft W of record position per 1976 BLM protraction diagram.

All corners and the Location Monument of this claim are marked by a red-topped 1.5" x 1.5" x 4' wooden posts set one foot in the ground. Each corner monument is further identified by an aluminum tag on which the claim name and corner description are inscribed.

The work of location consists of preparing a claim map for recording as provided in NRS 517.040.

Stephen D. Lappin - as agent for Standard Gold Corp.

WHEN RECORDED RETURN TO:

Standard Gold Corp.
897 Quail Run Drive
Grand Junction, Colorado 81505

CERTIFICATE OF LOCATION
LODE MINING CLAIM



0221329

TO ALL WHOM IT MAY CONCERN: The undersigned hereby certifies that he has located the

K 190 Lode Mining Claim in the following quarter sections:

<u>1/4</u> <u>NE & SE</u>	<u>Section</u> <u>32</u>	<u>Township</u> <u>25N</u>	<u>Range</u> <u>52E</u>	<u>Meridian</u> <u>MDB&M</u>
----------------------------------	-----------------------------	-------------------------------	----------------------------	-------------------------------------

in Eureka County, Nevada, on the 26th day of June, 2012.

Name and mailing address of locator is:

Standard Gold Corp.
897 Quail Run Drive
Grand Junction, Colorado 81505

The Claim is approximately 1500 feet long and 600 feet wide, such that 1490 feet are claimed in a North direction and 10 feet in a South direction from the point of discovery (monument of location), at which the Notice of Location was posted, together with 300 feet on each side of the Location Monument and center line of the claim. The general course of the vein is from the North to the South Direction. The M&B description of the claim boundaries is:

Beginning at Corner No. 1, which is the Northwest Corner of this mining claim, thence East a distance of 600 feet to Corner No. 2, which is the Northeast Corner, thence South a distance of 1500 feet to Corner No. 3, which is the Southeast Corner, thence West a distance of 600 feet to Corner No. 4, which is the Southwest Corner, thence North a distance of 1500 feet to Corner No. 1, the point of beginning.

The Northwest Corner (No. 1) of this claim is approximately 3110 feet North and 9442 feet East of a rock cairn and t-post marking the southwest corner of Section 31 of T 25 N, R 52 E, MDB&M, i.e. the township corner. Measured Nad 27 L-L GPS position of said cairn is 39° 59' 48.92"N, 116° 09' 29.378"W, being 4 ft N and 3 ft W of record position per 1976 BLM protraction diagram.

All corners and the Location Monument of this claim are marked by a red-topped 1.5" x 1.5" x 4' wooden posts set one foot in the ground. Each corner monument is further identified by an aluminum tag on which the claim name and corner description are inscribed.

The work of location consists of preparing a claim map for recording as provided in NRS 517.040.

Stephen D. Lappin - as agent for Standard Gold Corp.

Official Record

Recording requested By
STANDARD GOLD CORP

Eureka County - NV

Mike Rebaleati - Recorder

Fee: \$22.50

Page 1 of 1

RPTT:

Recorded By: FES

Book- 538 Page- 0054

WHEN RECORDED RETURN TO:

Standard Gold Corp.
897 Quail Run Drive
Grand Junction, Colorado 81505

CERTIFICATE OF LOCATION
LODE MINING CLAIM



0221330

TO ALL WHOM IT MAY CONCERN: The undersigned hereby certifies that he has located the

K 191 Lode Mining Claim in the following quarter sections:

<u>1/4</u>	<u>Section</u>	<u>Township</u>	<u>Range</u>	<u>Meridian</u>
<u>NE & SE</u>	<u>32</u>	<u>25N</u>	<u>52E</u>	<u>MDB&M</u>
<u>NW & SW</u>	<u>33</u>	<u>25N</u>	<u>52E</u>	<u>MDB&M</u>

in Eureka County, Nevada, on the 26th day of June, 2012.

Name and mailing address of locator is:

Standard Gold Corp.
897 Quail Run Drive
Grand Junction, Colorado 81505


The Claim is approximately 1500 feet long and 600 feet wide, such that 1490 feet are claimed in a North direction and 10 feet in a South direction from the point of discovery (monument of location), at which the Notice of Location was posted, together with 300 feet on each side of the Location Monument and center line of the claim. The general course of the vein is from the North to the South Direction. The M&B description of the claim boundaries is:

Beginning at Corner No. 1, which is the Northwest Corner of this mining claim, thence East a distance of 600 feet to Corner No. 2, which is the Northeast Corner, thence South a distance of 1500 feet to Corner No. 3, which is the Southeast Corner, thence West a distance of 600 feet to Corner No. 4, which is the Southwest Corner, thence North a distance of 1500 feet to Corner No. 1, the point of beginning.

The Northwest Corner (No. 1) of this claim is approximately 3110 feet North and 10042 feet East of a rock cairn and t-post marking the southwest corner of Section 31 of T 25 N, R 52 E, MDB&M, i.e. the township corner. Measured Nad 27 L-L GPS position of said cairn is 39° 59' 48.92"N, 116° 09' 29.378"W, being 4 ft N and 3 ft W of record position per 1976 BLM protraction diagram.

All corners and the Location Monument of this claim are marked by a red-topped 1.5" x 1.5" x 4' wooden posts set one foot in the ground. Each corner monument is further identified by an aluminum tag on which the claim name and corner description are inscribed.

The work of location consists of preparing a claim map for recording as provided in NRS 517.040.


Stephen D. Lappin - as agent for Standard Gold Corp.

WHEN RECORDED RETURN TO:

Standard Gold Corp.
897 Quail Run Drive
Grand Junction, Colorado 81505

CERTIFICATE OF LOCATION
LODE MINING CLAIM



0221331

TO ALL WHOM IT MAY CONCERN: The undersigned hereby certifies that he has located the

K 192 Lode Mining Claim in the following quarter sections:

<u>1/4</u> <u>NW & SW</u>	<u>Section</u> <u>33</u>	<u>Township</u> <u>25N</u>	<u>Range</u> <u>52E</u>	<u>Meridian</u> <u>MDB&M</u>
----------------------------------	-----------------------------	-------------------------------	----------------------------	-------------------------------------

in Eureka County, Nevada, on the 26th day of June, 2012.

Name and mailing address of locator is:

Standard Gold Corp.
897 Quail Run Drive
Grand Junction, Colorado 81505

The Claim is approximately 1500 feet long and 600 feet wide, such that 1490 feet are claimed in a North direction and 10 feet in a South direction from the point of discovery (monument of location), at which the Notice of Location was posted, together with 300 feet on each side of the Location Monument and center line of the claim. The general course of the vein is from the North to the South Direction. The M&B description of the claim boundaries is:

Beginning at Corner No. 1, which is the Northwest Corner of this mining claim, thence East a distance of 600 feet to Corner No. 2, which is the Northeast Corner, thence South a distance of 1500 feet to Corner No. 3, which is the Southeast Corner, thence West a distance of 600 feet to Corner No. 4, which is the Southwest Corner, thence North a distance of 1500 feet to Corner No. 1, the point of beginning.

The Northwest Corner (No. 1) of this claim is approximately 3110 feet North and 10642 feet East of a rock cairn and t-post marking the southwest corner of Section 31 of T 25 N, R 52 E, MDB&M, i.e. the township corner. Measured Nad 27 L-L GPS position of said cairn is 39° 59' 48.92"N, 116° 09' 29.378"W, being 4 ft N and 3 ft W of record position per 1976 BLM protraction diagram.

All corners and the Location Monument of this claim are marked by a red-topped 1.5" x 1.5" x 4' wooden posts set one foot in the ground. Each corner monument is further identified by an aluminum tag on which the claim name and corner description are inscribed.

The work of location consists of preparing a claim map for recording as provided in NRS 517.040.

Stephen D. Lappin - as agent for Standard Gold Corp.

WHEN RECORDED RETURN TO:

Standard Gold Corp.
897 Quail Run Drive
Grand Junction, Colorado 81505

**CERTIFICATE OF LOCATION
LODE MINING CLAIM**



0221332

TO ALL WHOM IT MAY CONCERN: The undersigned hereby certifies that he has located the

K 193 Lode Mining Claim in the following quarter sections:

<u>1/4</u> NW & SW	<u>Section</u> 33	<u>Township</u> 25N	<u>Range</u> 52E	<u>Meridian</u> MDB&M
-----------------------	----------------------	------------------------	---------------------	--------------------------

in Eureka County, Nevada, on the 26th day of June, 2012.

Name and mailing address of locator is:

Standard Gold Corp.
897 Quail Run Drive
Grand Junction, Colorado 81505

The Claim is approximately 1500 feet long and 600 feet wide, such that 1490 feet are claimed in a North direction and 10 feet in a South direction from the point of discovery (monument of location), at which the Notice of Location was posted, together with 300 feet on each side of the Location Monument and center line of the claim. The general course of the vein is from the North to the South Direction. The M&B description of the claim boundaries is:

Beginning at Corner No. 1, which is the Northwest Corner of this mining claim, thence East a distance of 600 feet to Corner No. 2, which is the Northeast Corner, thence South a distance of 1500 feet to Corner No. 3, which is the Southeast Corner, thence West a distance of 600 feet to Corner No. 4, which is the Southwest Corner, thence North a distance of 1500 feet to Corner No. 1, the point of beginning.

The Northwest Corner (No. 1) of this claim is approximately 3110 feet North and 11242 feet East of a rock cairn and t-post marking the southwest corner of Section 31 of T 25 N, R 52 E, MDB&M, i.e. the township corner. Measured Nad 27 L-L GPS position of said cairn is 39° 59' 48.92"N, 116° 09' 29.378"W, being 4 ft N and 3 ft W of record position per 1976 BLM protraction diagram.

All corners and the Location Monument of this claim are marked by a red-topped 1.5" x 1.5" x 4' wooden posts set one foot in the ground. Each corner monument is further identified by an aluminum tag on which the claim name and corner description are inscribed.

The work of location consists of preparing a claim map for recording as provided in NRS 517.040.

Stephen D. Lappin - as agent for Standard Gold Corp.

DOC # 0221333

09/10/2012 03:20 PM

Official Record

Recording requested By
STANDARD GOLD CORP

Eureka County - NV

Mike Rebaleati - Recorder

Fee: \$22.50

Page 1 of 1

RPTT:

Recorded By: FES

Book- 538 Page- 0057

WHEN RECORDED RETURN TO:

Standard Gold Corp.
897 Quail Run Drive
Grand Junction, Colorado 81505

CERTIFICATE OF LOCATION
LODE MINING CLAIM



0221333

TO ALL WHOM IT MAY CONCERN: The undersigned hereby certifies that he has located the

K 194 Lode Mining Claim in the following quarter sections:

<u>1/4</u> <u>NW & SW</u>	<u>Section</u> <u>33</u>	<u>Township</u> <u>25N</u>	<u>Range</u> <u>52E</u>	<u>Meridian</u> <u>MDB&M</u>
----------------------------------	-----------------------------	-------------------------------	----------------------------	-------------------------------------

in Eureka County, Nevada, on the 26th day of June, 2012.

Name and mailing address of locator is:

Standard Gold Corp.
897 Quail Run Drive
Grand Junction, Colorado 81505

The Claim is approximately 1500 feet long and 600 feet wide, such that 1490 feet are claimed in a North direction and 10 feet in a South direction from the point of discovery (monument of location), at which the Notice of Location was posted, together with 300 feet on each side of the Location Monument and center line of the claim. The general course of the vein is from the North to the South Direction. The M&B description of the claim boundaries is:

Beginning at Corner No. 1, which is the Northwest Corner of this mining claim, thence East a distance of 600 feet to Corner No. 2, which is the Northeast Corner, thence South a distance of 1500 feet to Corner No. 3, which is the Southeast Corner, thence West a distance of 600 feet to Corner No. 4, which is the Southwest Corner, thence North a distance of 1500 feet to Corner No. 1, the point of beginning.

The Northwest Corner (No. 1) of this claim is approximately 3110 feet North and 11842 feet East of a rock cairn and t-post marking the southwest corner of Section 31 of T 25 N, R 52 E, MDB&M, i.e. the township corner. Measured Nad 27 L-L GPS position of said cairn is 39° 59' 48.92"N, 116° 09' 29.378"W, being 4 ft N and 3 ft W of record position per 1976 BLM protraction diagram.

All corners and the Location Monument of this claim are marked by a red-topped 1.5" x 1.5" x 4' wooden posts set one foot in the ground. Each corner monument is further identified by an aluminum tag on which the claim name and corner description are inscribed.

The work of location consists of preparing a claim map for recording as provided in NRS 517.040.

Stephen D. Lappin - as agent for Standard Gold Corp.

WHEN RECORDED RETURN TO:

Standard Gold Corp.
897 Quail Run Drive
Grand Junction, Colorado 81505

**CERTIFICATE OF LOCATION
LODE MINING CLAIM**



0221334

TO ALL WHOM IT MAY CONCERN: The undersigned hereby certifies that he has located the

K 195 Lode Mining Claim in the following quarter sections:

<u>1/4</u> <u>NW & SW</u>	<u>Section</u> <u>33</u>	<u>Township</u> <u>25N</u>	<u>Range</u> <u>52E</u>	<u>Meridian</u> <u>MDB&M</u>
----------------------------------	-----------------------------	-------------------------------	----------------------------	-------------------------------------

in Eureka County, Nevada, on the 26th day of June, 2012.

Name and mailing address of locator is:

Standard Gold Corp.
897 Quail Run Drive
Grand Junction, Colorado 81505

The Claim is approximately 1500 feet long and 600 feet wide, such that 1490 feet are claimed in a North direction and 10 feet in a South direction from the point of discovery (monument of location), at which the Notice of Location was posted, together with 300 feet on each side of the Location Monument and center line of the claim. The general course of the vein is from the North to the South Direction. The M&B description of the claim boundaries is:

Beginning at Corner No. 1, which is the Northwest Corner of this mining claim, thence East a distance of 600 feet to Corner No. 2, which is the Northeast Corner, thence South a distance of 1500 feet to Corner No. 3, which is the Southeast Corner, thence West a distance of 600 feet to Corner No. 4, which is the Southwest Corner, thence North a distance of 1500 feet to Corner No. 1, the point of beginning.

The Northwest Corner (No. 1) of this claim is approximately 3110 feet North and 12442 feet East of a rock cairn and t-post marking the southwest corner of Section 31 of T 25 N, R 52 E, MDB&M, i.e. the township corner. Measured Nad 27 L-L GPS position of said cairn is 39° 59' 48.92"N, 116° 09' 29.378"W, being 4 ft N and 3 ft W of record position per 1976 BLM protraction diagram.

All corners and the Location Monument of this claim are marked by a red-topped 1.5" x 1.5" x 4' wooden posts set one foot in the ground. Each corner monument is further identified by an aluminum tag on which the claim name and corner description are inscribed.

The work of location consists of preparing a claim map for recording as provided in NRS 517.040.

Stephen D. Lappin - as agent for Standard Gold Corp.

WHEN RECORDED RETURN TO:

Standard Gold Corp.
897 Quail Run Drive
Grand Junction, Colorado 81505

**CERTIFICATE OF LOCATION
LODE MINING CLAIM**



0221335

TO ALL WHOM IT MAY CONCERN: The undersigned hereby certifies that he has located the

K 196 Lode Mining Claim in the following quarter sections:

<u>1/4</u>	<u>Section</u>	<u>Township</u>	<u>Range</u>	<u>Meridian</u>
ALL	33	25N	52E	MDB&M

in Eureka County, Nevada, on the 26th day of June, 2012.

Name and mailing address of locator is:

**Standard Gold Corp.
897 Quail Run Drive
Grand Junction, Colorado 81505**

The Claim is approximately 1500 feet long and 600 feet wide, such that 1490 feet are claimed in a North direction and 10 feet in a South direction from the point of discovery (monument of location), at which the Notice of Location was posted, together with 300 feet on each side of the Location Monument and center line of the claim. The general course of the vein is from the North to the South Direction. The M&B description of the claim boundaries is:

Beginning at Corner No. 1, which is the Northwest Corner of this mining claim, thence East a distance of 600 feet to Corner No. 2, which is the Northeast Corner, thence South a distance of 1500 feet to Corner No. 3, which is the Southeast Corner, thence West a distance of 600 feet to Corner No. 4, which is the Southwest Corner, thence North a distance of 1500 feet to Corner No. 1, the point of beginning.

The Northwest Corner (No. 1) of this claim is approximately 3110 feet North and 13042 feet East of a rock cairn and t-post marking the southwest corner of Section 31 of T 25 N, R 52 E, MDB&M, i.e. the township corner. Measured Nad 27 L-L GPS position of said cairn is 39° 59' 48.92"N, 116° 09' 29.378"W, being 4 ft N and 3 ft W of record position per 1976 BLM protraction diagram.

All corners and the Location Monument of this claim are marked by a red-topped 1.5" x 1.5" x 4' wooden posts set one foot in the ground. Each corner monument is further identified by an aluminum tag on which the claim name and corner description are inscribed.

The work of location consists of preparing a claim map for recording as provided in NRS 517.040.

Stephen D. Lappin - as agent for Standard Gold Corp.

WHEN RECORDED RETURN TO:

Standard Gold Corp.
897 Quail Run Drive
Grand Junction, Colorado 81505

**CERTIFICATE OF LOCATION
LODE MINING CLAIM**



0221336

TO ALL WHOM IT MAY CONCERN: The undersigned hereby certifies that he has located the

K 197 Lode Mining Claim in the following quarter sections:

<u>1/4</u> <u>NE & SE</u>	<u>Section</u> <u>33</u>	<u>Township</u> <u>25N</u>	<u>Range</u> <u>52E</u>	<u>Meridian</u> <u>MDB&M</u>
----------------------------------	-----------------------------	-------------------------------	----------------------------	-------------------------------------

in Eureka County, Nevada, on the 26th day of June, 2012.

Name and mailing address of locator is:

**Standard Gold Corp.
897 Quail Run Drive
Grand Junction, Colorado 81505**

The Claim is approximately 1500 feet long and 600 feet wide, such that 1490 feet are claimed in a North direction and 10 feet in a South direction from the point of discovery (monument of location), at which the Notice of Location was posted, together with 300 feet on each side of the Location Monument and center line of the claim. The general course of the vein is from the North to the South Direction. The M&B description of the claim boundaries is:

Beginning at Corner No. 1, which is the Northwest Corner of this mining claim, thence East a distance of 600 feet to Corner No. 2, which is the Northeast Corner, thence South a distance of 1500 feet to Corner No. 3, which is the Southeast Corner, thence West a distance of 600 feet to Corner No. 4, which is the Southwest Corner, thence North a distance of 1500 feet to Corner No. 1, the point of beginning.

The Northwest Corner (No. 1) of this claim is approximately 3160 feet North and 13642 feet East of a rock cairn and t-post marking the southwest corner of Section 31 of T 25 N, R 52 E, MDB&M, i.e. the township corner. Measured Nad 27 L-L GPS position of said cairn is 39° 59' 48.92"N, 116° 09' 29.378"W, being 4 ft N and 3 ft W of record position per 1976 BLM protraction diagram.

All corners and the Location Monument of this claim are marked by a red-topped 1.5" x 1.5" x 4' wooden posts set one foot in the ground. Each corner monument is further identified by an aluminum tag on which the claim name and corner description are inscribed.

The work of location consists of preparing a claim map for recording as provided in NRS 517.040.

Stephen D. Lappin - as agent for Standard Gold Corp.

DOC # 0221337

09/10/2012 03:20 PM

Official Record

Recording requested By
STANDARD GOLD CORP

Eureka County - NV

Mike Rebaleati - Recorder

Fee: \$22.50

Page 1 of 1

RPTT:

Recorded By: FES

Book- 538 Page- 0061

WHEN RECORDED RETURN TO:

Standard Gold Corp.
897 Quail Run Drive
Grand Junction, Colorado 81505

**CERTIFICATE OF LOCATION
LODE MINING CLAIM**



0221337

TO ALL WHOM IT MAY CONCERN: The undersigned hereby certifies that he has located the

K 198 Lode Mining Claim in the following quarter sections:

<u>1/4</u>	<u>Section</u>	<u>Township</u>	<u>Range</u>	<u>Meridian</u>
<u>SE</u>	<u>32</u>	<u>25N</u>	<u>52E</u>	<u>MDB&M</u>

in Eureka County, Nevada, on the 26th day of June, 2012.

Name and mailing address of locator is:

**Standard Gold Corp.
897 Quail Run Drive
Grand Junction, Colorado 81505**

The Claim is approximately 1500 feet long and 600 feet wide, such that 10 feet are claimed in a North direction and 1490 feet in a South direction from the point of discovery (monument of location), at which the Notice of Location was posted, together with 300 feet on each side of the Location Monument and center line of the claim. The general course of the vein is from the North to the South Direction. The M&B description of the claim boundaries is:

Beginning at Corner No. 1, which is the Northwest Corner of this mining claim, thence East a distance of 600 feet to Corner No. 2, which is the Northeast Corner, thence South a distance of 1500 feet to Corner No. 3, which is the Southeast Corner, thence West a distance of 600 feet to Corner No. 4, which is the Southwest Corner, thence North a distance of 1500 feet to Corner No. 1, the point of beginning.

The Northwest Corner (No. 1) of this claim is approximately 1610 feet North and 8842 feet East of a rock cairn and t-post marking the southwest corner of Section 31 of T 25 N, R 52 E, MDB&M, i.e. the township corner. Measured Nad 27 L-L GPS position of said cairn is 39° 59' 48.92"N, 116° 09' 29.378"W, being 4 ft N and 3 ft W of record position per 1976 BLM protraction diagram.

All corners and the Location Monument of this claim are marked by a red-topped 1.5" x 1.5" x 4' wooden posts set one foot in the ground. Each corner monument is further identified by an aluminum tag on which the claim name and corner description are inscribed.

The work of location consists of preparing a claim map for recording as provided in NRS 517.040.

Stephen D. Lappin - as agent for Standard Gold Corp.

WHEN RECORDED RETURN TO:

Standard Gold Corp.
897 Quail Run Drive
Grand Junction, Colorado 81505

**CERTIFICATE OF LOCATION
LODE MINING CLAIM**



0221338

TO ALL WHOM IT MAY CONCERN: The undersigned hereby certifies that he has located the

K 199 Lode Mining Claim in the following quarter sections:

<u>1/4</u>	<u>Section</u>	<u>Township</u>	<u>Range</u>	<u>Meridian</u>
<u>SE</u>	<u>32</u>	<u>25N</u>	<u>52E</u>	<u>MDB&M</u>

in Eureka County, Nevada, on the 26th day of June, 2012.

Name and mailing address of locator is:

**Standard Gold Corp.
897 Quail Run Drive
Grand Junction, Colorado 81505**

The Claim is approximately 1500 feet long and 600 feet wide, such that 10 feet are claimed in a North direction and 1490 feet in a South direction from the point of discovery (monument of location), at which the Notice of Location was posted, together with 300 feet on each side of the Location Monument and center line of the claim. The general course of the vein is from the North to the South Direction. The M&B description of the claim boundaries is:

Beginning at Corner No. 1, which is the Northwest Corner of this mining claim, thence East a distance of 600 feet to Corner No. 2, which is the Northeast Corner, thence South a distance of 1500 feet to Corner No. 3, which is the Southeast Corner, thence West a distance of 600 feet to Corner No. 4, which is the Southwest Corner, thence North a distance of 1500 feet to Corner No. 1, the point of beginning.

The Northwest Corner (No. 1) of this claim is approximately 1610 feet North and 9442 feet East of a rock cairn and t-post marking the southwest corner of Section 31 of T 25 N, R 52 E, MDB&M, i.e. the township corner. Measured Nad 27 L-L GPS position of said cairn is 39° 59' 48.92"N, 116° 09' 29.378"W, being 4 ft N and 3 ft W of record position per 1976 BLM protraction diagram.

All corners and the Location Monument of this claim are marked by a red-topped 1.5" x 1.5" x 4' wooden posts set one foot in the ground. Each corner monument is further identified by an aluminum tag on which the claim name and corner description are inscribed.

The work of location consists of preparing a claim map for recording as provided in NRS 517.040.

Stephen D. Lappin - as agent for Standard Gold Corp.

WHEN RECORDED RETURN TO:

Standard Gold Corp.
897 Quail Run Drive
Grand Junction, Colorado 81505

**CERTIFICATE OF LOCATION
LODE MINING CLAIM**



TO ALL WHOM IT MAY CONCERN: The undersigned hereby certifies that he has located the

K 200 Lode Mining Claim in the following quarter sections:

<u>1/4</u>	<u>Section</u>	<u>Township</u>	<u>Range</u>	<u>Meridian</u>
SE	32	25N	52E	MDB&M
SW	33	25N	52E	MDB&M

in Eureka County, Nevada, on the 26th day of June, 2012.

Name and mailing address of locator is:

**Standard Gold Corp.
897 Quail Run Drive
Grand Junction, Colorado 81505**


The Claim is approximately 1500 feet long and 600 feet wide, such that 10 feet are claimed in a North direction and 1490 feet in a South direction from the point of discovery (monument of location), at which the Notice of Location was posted, together with 300 feet on each side of the Location Monument and center line of the claim. The general course of the vein is from the North to the South Direction. The M&B description of the claim boundaries is:

Beginning at Corner No. 1, which is the Northwest Corner of this mining claim, thence East a distance of 600 feet to Corner No. 2, which is the Northeast Corner, thence South a distance of 1500 feet to Corner No. 3, which is the Southeast Corner, thence West a distance of 600 feet to Corner No. 4, which is the Southwest Corner, thence North a distance of 1500 feet to Corner No. 1, the point of beginning.

The Northwest Corner (No. 1) of this claim is approximately 1610 feet North and 10042 feet East of a rock cairn and t-post marking the southwest corner of Section 31 of T 25 N, R 52 E, MDB&M, i.e. the township corner. Measured Nad 27 L-L GPS position of said cairn is 39° 59' 48.92"N, 116° 09' 29.378"W, being 4 ft N and 3 ft W of record position per 1976 BLM protraction diagram.

All corners and the Location Monument of this claim are marked by a red-topped 1.5" x 1.5" x 4' wooden posts set one foot in the ground. Each corner monument is further identified by an aluminum tag on which the claim name and corner description are inscribed.

The work of location consists of preparing a claim map for recording as provided in NRS 517.040.


Stephen D. Lappin - as agent for Standard Gold Corp.

WHEN RECORDED RETURN TO:

Standard Gold Corp.
897 Quail Run Drive
Grand Junction, Colorado 81505

CERTIFICATE OF LOCATION
LODE MINING CLAIM



TO ALL WHOM IT MAY CONCERN: The undersigned hereby certifies that he has located the

K 201 Lode Mining Claim in the following quarter sections:

<u>1/4</u> SW	<u>Section</u> 33	<u>Township</u> 25N	<u>Range</u> 52E	<u>Meridian</u> MDB&M
------------------	----------------------	------------------------	---------------------	--------------------------

in Eureka County, Nevada, on the 26th day of June, 2012.

Name and mailing address of locator is:

Standard Gold Corp.
897 Quail Run Drive
Grand Junction, Colorado 81505

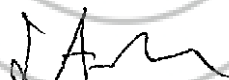
The Claim is approximately 1500 feet long and 600 feet wide, such that 10 feet are claimed in a North direction and 1490 feet in a South direction from the point of discovery (monument of location), at which the Notice of Location was posted, together with 300 feet on each side of the Location Monument and center line of the claim. The general course of the vein is from the North to the South Direction. The M&B description of the claim boundaries is:

Beginning at Corner No. 1, which is the Northwest Corner of this mining claim, thence East a distance of 600 feet to Corner No. 2, which is the Northeast Corner, thence South a distance of 1500 feet to Corner No. 3, which is the Southeast Corner, thence West a distance of 600 feet to Corner No. 4, which is the Southwest Corner, thence North a distance of 1500 feet to Corner No. 1, the point of beginning.

The Northwest Corner (No. 1) of this claim is approximately 1610 feet North and 10642 feet East of a rock cairn and t-post marking the southwest corner of Section 31 of T 25 N, R 52 E, MDB&M, i.e. the township corner. Measured Nad 27 L-L GPS position of said cairn is 39° 59' 48.92"N, 116° 09' 29.378"W, being 4 ft N and 3 ft W of record position per 1976 BLM protraction diagram.

All corners and the Location Monument of this claim are marked by a red-topped 1.5" x 1.5" x 4' wooden posts set one foot in the ground. Each corner monument is further identified by an aluminum tag on which the claim name and corner description are inscribed.

The work of location consists of preparing a claim map for recording as provided in NRS 517.040.



Stephen D. Lappin - as agent for Standard Gold Corp.

DOC # 0221341

09/10/2012 03:20 PM

Official Record

Recording requested By
STANDARD GOLD CORP

Eureka County - NV

Mike Rebaleati - Recorder

Fee: \$22.50

Page 1 of 1

RPTT:

Recorded By: FES

Book- 538 Page- 0065

WHEN RECORDED RETURN TO:

Standard Gold Corp.
897 Quail Run Drive
Grand Junction, Colorado 81505

CERTIFICATE OF LOCATION
LODE MINING CLAIM



0221341

TO ALL WHOM IT MAY CONCERN: The undersigned hereby certifies that he has located the

K 202 Lode Mining Claim in the following quarter sections:

<u>1/4</u> SW	<u>Section</u> 33	<u>Township</u> 25N	<u>Range</u> 52E	<u>Meridian</u> MDB&M
------------------	----------------------	------------------------	---------------------	--------------------------

in Eureka County, Nevada, on the 26th day of June, 2012.

Name and mailing address of locator is:

Standard Gold Corp.
897 Quail Run Drive
Grand Junction, Colorado 81505

The Claim is approximately 1500 feet long and 600 feet wide, such that 10 feet are claimed in a North direction and 1490 feet in a South direction from the point of discovery (monument of location), at which the Notice of Location was posted, together with 300 feet on each side of the Location Monument and center line of the claim. The general course of the vein is from the North to the South Direction. The M&B description of the claim boundaries is:

Beginning at Corner No. 1, which is the Northwest Corner of this mining claim, thence East a distance of 600 feet to Corner No. 2, which is the Northeast Corner, thence South a distance of 1500 feet to Corner No. 3, which is the Southeast Corner, thence West a distance of 600 feet to Corner No. 4, which is the Southwest Corner, thence North a distance of 1500 feet to Corner No. 1, the point of beginning.

The Northwest Corner (No. 1) of this claim is approximately 1610 feet North and 11242 feet East of a rock cairn and t-post marking the southwest corner of Section 31 of T 25 N, R 52 E, MDB&M, i.e. the township corner. Measured Nad 27 L-L GPS position of said cairn is 39° 59' 48.92"N, 116° 09' 29.378"W, being 4 ft N and 3 ft W of record position per 1976 BLM protraction diagram.

All corners and the Location Monument of this claim are marked by a red-topped 1.5" x 1.5" x 4' wooden posts set one foot in the ground. Each corner monument is further identified by an aluminum tag on which the claim name and corner description are inscribed.

The work of location consists of preparing a claim map for recording as provided in NRS 517.040.

Stephen D. Lappin - as agent for Standard Gold Corp.

Official Record

Recording requested By
STANDARD GOLD CORP

Eureka County - NV

Mike Rebaleati - Recorder

Fee: \$22.50

Page 1 of 1

RPTT:

Recorded By: FES

Book- 538

Page- 0066

WHEN RECORDED RETURN TO:
Standard Gold Corp.
897 Quail Run Drive
Grand Junction, Colorado 81505

**CERTIFICATE OF LOCATION
LODE MINING CLAIM**



TO ALL WHOM IT MAY CONCERN: The undersigned hereby certifies that he has located the

K 203 Lode Mining Claim in the following quarter sections:

<u>1/4</u> SW	<u>Section</u> 33	<u>Township</u> 25N	<u>Range</u> 52E	<u>Meridian</u> MDB&M
------------------	----------------------	------------------------	---------------------	--------------------------

in Eureka County, Nevada, on the 26th day of June, 2012.

Name and mailing address of locator is:

**Standard Gold Corp.
897 Quail Run Drive
Grand Junction, Colorado 81505**

The Claim is approximately 1500 feet long and 600 feet wide, such that 10 feet are claimed in a North direction and 1490 feet in a South direction from the point of discovery (monument of location), at which the Notice of Location was posted, together with 300 feet on each side of the Location Monument and center line of the claim. The general course of the vein is from the North to the South Direction. The M&B description of the claim boundaries is:

Beginning at Corner No. 1, which is the Northwest Corner of this mining claim, thence East a distance of 600 feet to Corner No. 2, which is the Northeast Corner, thence South a distance of 1500 feet to Corner No. 3, which is the Southeast Corner, thence West a distance of 600 feet to Corner No. 4, which is the Southwest Corner, thence North a distance of 1500 feet to Corner No. 1, the point of beginning.

The Northwest Corner (No. 1) of this claim is approximately 1610 feet North and 11842 feet East of a rock cairn and t-post marking the southwest corner of Section 31 of T 25 N, R 52 E, MDB&M, i.e. the township corner. Measured Nad 27 L-L GPS position of said cairn is 39° 59' 48.92"N, 116° 09' 29.378"W, being 4 ft N and 3 ft W of record position per 1976 BLM protraction diagram.

All corners and the Location Monument of this claim are marked by a red-topped 1.5" x 1.5" x 4' wooden posts set one foot in the ground. Each corner monument is further identified by an aluminum tag on which the claim name and corner description are inscribed.

The work of location consists of preparing a claim map for recording as provided in NRS 517.040.


Stephen D. Lappin -- as agent for Standard Gold Corp.

DOC # 0221343

09/10/2012 03:20 PM

Official Record

Recording requested By
STANDARD GOLD CORP

Eureka County - NV
Mike Rebaleati - Recorder

Fee: \$22.50

Page 1 of 1

RPTT:

Recorded By: FES

Book- 538 Page- 0067

WHEN RECORDED RETURN TO:

Standard Gold Corp.
897 Quail Run Drive
Grand Junction, Colorado 81505

CERTIFICATE OF LOCATION
LODE MINING CLAIM



0221343

TO ALL WHOM IT MAY CONCERN: The undersigned hereby certifies that he has located the

K 204 Lode Mining Claim in the following quarter sections:

<u>1/4</u>	<u>Section</u>	<u>Township</u>	<u>Range</u>	<u>Meridian</u>
<u>SW</u>	<u>33</u>	<u>25N</u>	<u>52E</u>	<u>MDB&M</u>

in Eureka County, Nevada, on the 26th day of June, 2012.

Name and mailing address of locator is:

Standard Gold Corp.
897 Quail Run Drive
Grand Junction, Colorado 81505

The Claim is approximately 1500 feet long and 600 feet wide, such that 10 feet are claimed in a North direction and 1490 feet in a South direction from the point of discovery (monument of location), at which the Notice of Location was posted, together with 300 feet on each side of the Location Monument and center line of the claim. The general course of the vein is from the North to the South Direction. The M&B description of the claim boundaries is:

Beginning at Corner No. 1, which is the Northwest Corner of this mining claim, thence East a distance of 600 feet to Corner No. 2, which is the Northeast Corner, thence South a distance of 1500 feet to Corner No. 3, which is the Southeast Corner, thence West a distance of 600 feet to Corner No. 4, which is the Southwest Corner, thence North a distance of 1500 feet to Corner No. 1, the point of beginning.

The Northwest Corner (No. 1) of this claim is approximately 1610 feet North and 12442 feet East of a rock cairn and t-post marking the southwest corner of Section 31 of T 25 N, R 52 E, MDB&M, i.e. the township corner. Measured Nad 27 L-L GPS position of said cairn is 39° 59' 48.92"N, 116° 09' 29.378"W, being 4 ft N and 3 ft W of record position per 1976 BLM protraction diagram.

All corners and the Location Monument of this claim are marked by a red-topped 1.5" x 1.5" x 4' wooden posts set one foot in the ground. Each corner monument is further identified by an aluminum tag on which the claim name and corner description are inscribed.

The work of location consists of preparing a claim map for recording as provided in NRS 517.040.

Stephen D. Lappin - as agent for Standard Gold Corp.

Official Record

Recording requested By
STANDARD GOLD CORP

Eureka County - NV

Mike Rebaleati - Recorder

Fee: \$22.50

Page 1 of 1

RPTT:

Recorded By: FES

Book- 538 Page- 0068

WHEN RECORDED RETURN TO:

Standard Gold Corp.
897 Quail Run Drive
Grand Junction, Colorado 81505

CERTIFICATE OF LOCATION
LODE MINING CLAIM



TO ALL WHOM IT MAY CONCERN: The undersigned hereby certifies that he has located the

K 205 Lode Mining Claim in the following quarter sections:

<u>1/4</u>	<u>Section</u>	<u>Township</u>	<u>Range</u>	<u>Meridian</u>
<u>SE & SW</u>	<u>33</u>	<u>25N</u>	<u>52E</u>	<u>MDB&M</u>

in Eureka County, Nevada, on the 26th day of June, 2012.

Name and mailing address of locator is:

Standard Gold Corp.
897 Quail Run Drive
Grand Junction, Colorado 81505

The Claim is approximately 1500 feet long and 600 feet wide, such that 10 feet are claimed in a North direction and 1490 feet in a South direction from the point of discovery (monument of location), at which the Notice of Location was posted, together with 300 feet on each side of the Location Monument and center line of the claim. The general course of the vein is from the North to the South Direction. The M&B description of the claim boundaries is:

Beginning at Corner No. 1, which is the Northwest Corner of this mining claim, thence East a distance of 600 feet to Corner No. 2, which is the Northeast Corner, thence South a distance of 1500 feet to Corner No. 3, which is the Southeast Corner, thence West a distance of 600 feet to Corner No. 4, which is the Southwest Corner, thence North a distance of 1500 feet to Corner No. 1, the point of beginning.

The Northwest Corner (No. 1) of this claim is approximately 1610 feet North and 13042 feet East of a rock cairn and t-post marking the southwest corner of Section 31 of T 25 N, R 52 E, MDB&M, i.e. the township corner. Measured Nad 27 L-L GPS position of said cairn is 39° 59' 48.92"N, 116° 09' 29.378"W, being 4 ft N and 3 ft W of record position per 1976 BLM protraction diagram.

All corners and the Location Monument of this claim are marked by a red-topped 1.5" x 1.5" x 4' wooden posts set one foot in the ground. Each corner monument is further identified by an aluminum tag on which the claim name and corner description are inscribed.

The work of location consists of preparing a claim map for recording as provided in NRS 517.040.

Stephen D. Lappin - as agent for Standard Gold Corp.

DOC # 0221345

09/10/2012

03:20 PM

Official Record

Recording requested By
STANDARD GOLD CORP

Eureka County - NV

Mike Rebaleati - Recorder

Fee: \$22.50

Page 1 of 1

RPTT:

Recorded By: FES

Book- 538 Page- 0069

WHEN RECORDED RETURN TO:

Standard Gold Corp.
897 Quail Run Drive
Grand Junction, Colorado 81505

CERTIFICATE OF LOCATION
LODE MINING CLAIM



0221345

TO ALL WHOM IT MAY CONCERN: The undersigned hereby certifies that he has located the

K 206 Lode Mining Claim in the following quarter sections:

<u>1/4</u>	<u>Section</u>	<u>Township</u>	<u>Range</u>	<u>Meridian</u>
<u>SE</u>	<u>33</u>	<u>25N</u>	<u>52E</u>	<u>MDB&M</u>

in Eureka County, Nevada, on the 26th day of June, 2012.

Name and mailing address of locator is:

Standard Gold Corp.
897 Quail Run Drive
Grand Junction, Colorado 81505

The Claim is approximately 1500 feet long and 600 feet wide, such that 10 feet are claimed in a North direction and 1490 feet in a South direction from the point of discovery (monument of location), at which the Notice of Location was posted, together with 300 feet on each side of the Location Monument and center line of the claim. The general course of the vein is from the North to the South Direction. The M&B description of the claim boundaries is:

Beginning at Corner No. 1, which is the Northwest Corner of this mining claim, thence East a distance of 600 feet to Corner No. 2, which is the Northeast Corner, thence South a distance of 1500 feet to Corner No. 3, which is the Southeast Corner, thence West a distance of 600 feet to Corner No. 4, which is the Southwest Corner, thence North a distance of 1500 feet to Corner No. 1, the point of beginning.

The Northwest Corner (No. 1) of this claim is approximately 1660 feet North and 13642 feet East of a rock cairn and t-post marking the southwest corner of Section 31 of T 25 N, R 52 E, MDB&M, i.e. the township corner. Measured Nad 27 L-L GPS position of said cairn is 39° 59' 48.92"N, 116° 09' 29.378"W, being 4 ft N and 3 ft W of record position per 1976 BLM protraction diagram.

All corners and the Location Monument of this claim are marked by a red-topped 1.5" x 1.5" x 4' wooden posts set one foot in the ground. Each corner monument is further identified by an aluminum tag on which the claim name and corner description are inscribed.

The work of location consists of preparing a claim map for recording as provided in NRS 517.040.

Stephen D. Lappin - as agent for Standard Gold Corp.

WHEN RECORDED RETURN TO:

Standard Gold Corp.
897 Quail Run Drive
Grand Junction, Colorado 81505

**CERTIFICATE OF LOCATION
LODE MINING CLAIM**



0221346

TO ALL WHOM IT MAY CONCERN: The undersigned hereby certifies that he has located the

K 207 Lode Mining Claim in the following quarter sections:

<u>1/4</u>	<u>Section</u>	<u>Township</u>	<u>Range</u>	<u>Meridian</u>
<u>SE</u>	<u>32</u>	<u>25N</u>	<u>52E</u>	<u>MDB&M</u>
<u>NE</u>	<u>5</u>	<u>24N</u>	<u>52E</u>	<u>MDB&M</u>
<u>NW</u>	<u>4</u>	<u>24N</u>	<u>52E</u>	<u>MDB&M</u>

in Eureka County, Nevada, on the 27th day of June, 2012.

Name and mailing address of locator is:

Standard Gold Corp.
897 Quail Run Drive
Grand Junction, Colorado 81505

The Claim is approximately 1500 feet long and 600 feet wide, such that 1490 feet are claimed in a North direction and 10 feet in a South direction from the point of discovery (monument of location), at which the Notice of Location was posted, together with 300 feet on each side of the Location Monument and center line of the claim. The general course of the vein is from the North to the South Direction. The M&B description of the claim boundaries is:

Beginning at Corner No. 1, which is the Northwest Corner of this mining claim, thence East a distance of 600 feet to Corner No. 2, which is the Northeast Corner, thence South a distance of 1500 feet to Corner No. 3, which is the Southeast Corner, thence West a distance of 600 feet to Corner No. 4, which is the Southwest Corner, thence North a distance of 1500 feet to Corner No. 1, the point of beginning.

The Northwest Corner (No. 1) of this claim is approximately 110 feet North and 8842 feet East of a rock cairn and t-post marking the southwest corner of Section 31 of T 25 N, R 52 E, MDB&M, i.e. the township corner. Measured Nad 27 L-L GPS position of said cairn is 39° 59' 48.92"N, 116° 09' 29.378"W, being 4 ft N and 3 ft W of record position per 1976 BLM protraction diagram.

All corners and the Location Monument of this claim are marked by a red-topped 1.5" x 1.5" x 4' wooden posts set one foot in the ground. Each corner monument is further identified by an aluminum tag on which the claim name and corner description are inscribed.

The work of location consists of preparing a claim map for recording as provided in NRS 517.040.

Stephen D. Lappin - as agent for Standard Gold Corp.

WHEN RECORDED RETURN TO:
Standard Gold Corp.
897 Quail Run Drive
Grand Junction, Colorado 81505

**CERTIFICATE OF LOCATION
LODE MINING CLAIM**



TO ALL WHOM IT MAY CONCERN: The undersigned hereby certifies that he has located the

K 208 Lode Mining Claim in the following quarter sections:

<u>1/4</u>	<u>Section</u>	<u>Township</u>	<u>Range</u>	<u>Meridian</u>
<u>SE</u>	<u>32</u>	<u>25N</u>	<u>52E</u>	<u>MDB&M</u>
<u>NW</u>	<u>4</u>	<u>24N</u>	<u>52E</u>	<u>MDB&M</u>

in Eureka County, Nevada, on the 27th day of June, 2012.

Name and mailing address of locator is:

**Standard Gold Corp.
897 Quail Run Drive
Grand Junction, Colorado 81505**

The Claim is approximately 1500 feet long and 600 feet wide, such that 1490 feet are claimed in a North direction and 10 feet in a South direction from the point of discovery (monument of location), at which the Notice of Location was posted, together with 300 feet on each side of the Location Monument and center line of the claim. The general course of the vein is from the North to the South Direction. The M&B description of the claim boundaries is:

Beginning at Corner No. 1, which is the Northwest Corner of this mining claim, thence East a distance of 600 feet to Corner No. 2, which is the Northeast Corner, thence South a distance of 1500 feet to Corner No. 3, which is the Southeast Corner, thence West a distance of 600 feet to Corner No. 4, which is the Southwest Corner, thence North a distance of 1500 feet to Corner No. 1, the point of beginning.

The Northwest Corner (No. 1) of this claim is approximately 110 feet North and 9442 feet East of a rock cairn and t-post marking the southwest corner of Section 31 of T 25 N, R 52 E, MDB&M, i.e. the township corner. Measured Nad 27 L-L GPS position of said cairn is 39° 59' 48.92"N, 116° 09' 29.378"W, being 4 ft N and 3 ft W of record position per 1976 BLM protraction diagram.

All corners and the Location Monument of this claim are marked by a red-topped 1.5" x 1.5" x 4' wooden posts set one foot in the ground. Each corner monument is further identified by an aluminum tag on which the claim name and corner description are inscribed.

The work of location consists of preparing a claim map for recording as provided in NRS 517.040.

Stephen D. Lappin - as agent for Standard Gold Corp.

WHEN RECORDED RETURN TO:

Standard Gold Corp.
897 Quail Run Drive
Grand Junction, Colorado 81505

**CERTIFICATE OF LOCATION
LODE MINING CLAIM**



0221348

TO ALL WHOM IT MAY CONCERN: The undersigned hereby certifies that he has located the

K 209 Lode Mining Claim in the following quarter sections:

<u>1/4</u>	<u>Section</u>	<u>Township</u>	<u>Range</u>	<u>Meridian</u>
SE	32	25N	52E	MDB&M
SW	33	25N	52E	MDB&M
NW	4	24N	52E	MDB&M

in Eureka County, Nevada, on the 27th day of June, 2012.

Name and mailing address of locator is:

**Standard Gold Corp.
897 Quail Run Drive
Grand Junction, Colorado 81505**

The Claim is approximately 1500 feet long and 600 feet wide, such that 1490 feet are claimed in a North direction and 10 feet in a South direction from the point of discovery (monument of location), at which the Notice of Location was posted, together with 300 feet on each side of the Location Monument and center line of the claim. The general course of the vein is from the North to the South Direction. The M&B description of the claim boundaries is:

Beginning at Corner No. 1, which is the Northwest Corner of this mining claim, thence East a distance of 600 feet to Corner No. 2, which is the Northeast Corner, thence South a distance of 1500 feet to Corner No. 3, which is the Southeast Corner, thence West a distance of 600 feet to Corner No. 4, which is the Southwest Corner, thence North a distance of 1500 feet to Corner No. 1, the point of beginning.

The Northwest Corner (No. 1) of this claim is approximately 110 feet North and 10042 feet East of a rock cairn and t-post marking the southwest corner of Section 31 of T 25 N, R 52 E, MDB&M, i.e. the township corner. Measured Nad 27 L-L GPS position of said cairn is 39° 59' 48.92"N, 116° 09' 29.378"W, being 4 ft N and 3 ft W of record position per 1976 BLM protraction diagram.

All corners and the Location Monument of this claim are marked by a red-topped 1.5" x 1.5" x 4' wooden posts set one foot in the ground. Each corner monument is further identified by an aluminum tag on which the claim name and corner description are inscribed.

The work of location consists of preparing a claim map for recording as provided in NRS 517.040.

Stephen D. Lappin - as agent for Standard Gold Corp.

WHEN RECORDED RETURN TO:
Standard Gold Corp.
897 Quail Run Drive
Grand Junction, Colorado 81505

**CERTIFICATE OF LOCATION
LODE MINING CLAIM**



TO ALL WHOM IT MAY CONCERN: The undersigned hereby certifies that he has located the

K 210 Lode Mining Claim in the following quarter sections:

<u>1/4</u>	<u>Section</u>	<u>Township</u>	<u>Range</u>	<u>Meridian</u>
SW	33	25N	52E	MDB&M
NW	4	24N	52E	MDB&M

in Eureka County, Nevada, on the 27th day of June, 2012.

Name and mailing address of locator is:

**Standard Gold Corp.
897 Quail Run Drive
Grand Junction, Colorado 81505**

The Claim is approximately 1500 feet long and 600 feet wide, such that 1490 feet are claimed in a North direction and 10 feet in a South direction from the point of discovery (monument of location), at which the Notice of Location was posted, together with 300 feet on each side of the Location Monument and center line of the claim. The general course of the vein is from the North to the South Direction. The M&B description of the claim boundaries is:

Beginning at Corner No. 1, which is the Northwest Corner of this mining claim, thence East a distance of 600 feet to Corner No. 2, which is the Northeast Corner, thence South a distance of 1500 feet to Corner No. 3, which is the Southeast Corner, thence West a distance of 600 feet to Corner No. 4, which is the Southwest Corner, thence North a distance of 1500 feet to Corner No. 1, the point of beginning.

The Northwest Corner (No. 1) of this claim is approximately 110 feet North and 10642 feet East of a rock cairn and t-post marking the southwest corner of Section 31 of T 25 N, R 52 E, MDB&M, i.e. the township corner. Measured Nad 27 L-L GPS position of said cairn is 39° 59' 48.92"N, 116° 09' 29.378"W, being 4 ft N and 3 ft W of record position per 1976 BLM protraction diagram.

All corners and the Location Monument of this claim are marked by a red-topped 1.5" x 1.5" x 4' wooden posts set one foot in the ground. Each corner monument is further identified by an aluminum tag on which the claim name and corner description are inscribed.

The work of location consists of preparing a claim map for recording as provided in NRS 517.040.

Stephen D. Lappin - as agent for Standard Gold Corp.

WHEN RECORDED RETURN TO:

Standard Gold Corp.
897 Quail Run Drive
Grand Junction, Colorado 81505

**CERTIFICATE OF LOCATION
LODE MINING CLAIM**



0221350

TO ALL WHOM IT MAY CONCERN: The undersigned hereby certifies that he has located the

K 211 Lode Mining Claim in the following quarter sections:

<u>1/4</u>	<u>Section</u>	<u>Township</u>	<u>Range</u>	<u>Meridian</u>
SW	33	25N	52E	MDB&M
NW	4	24N	52E	MDB&M

in Eureka County, Nevada, on the 27th day of June, 2012.

Name and mailing address of locator is:

**Standard Gold Corp.
897 Quail Run Drive
Grand Junction, Colorado 81505**

The Claim is approximately 1500 feet long and 600 feet wide, such that 1490 feet are claimed in a North direction and 10 feet in a South direction from the point of discovery (monument of location), at which the Notice of Location was posted, together with 300 feet on each side of the Location Monument and center line of the claim. The general course of the vein is from the North to the South Direction. The M&B description of the claim boundaries is:

Beginning at Corner No. 1, which is the Northwest Corner of this mining claim, thence East a distance of 600 feet to Corner No. 2, which is the Northeast Corner, thence South a distance of 1500 feet to Corner No. 3, which is the Southeast Corner, thence West a distance of 600 feet to Corner No. 4, which is the Southwest Corner, thence North a distance of 1500 feet to Corner No. 1, the point of beginning.

The Northwest Corner (No. 1) of this claim is approximately 110 feet North and 11242 feet East of a rock cairn and t-post marking the southwest corner of Section 31 of T 25 N, R 52 E, MDB&M, i.e. the township corner. Measured Nad 27 L-L GPS position of said cairn is 39° 59' 48.92"N, 116° 09' 29.378"W, being 4 ft N and 3 ft W of record position per 1976 BLM protraction diagram.

All corners and the Location Monument of this claim are marked by a red-topped 1.5" x 1.5" x 4' wooden posts set one foot in the ground. Each corner monument is further identified by an aluminum tag on which the claim name and corner description are inscribed.

The work of location consists of preparing a claim map for recording as provided in NRS 517.040.

Stephen D. Lappin - as agent for Standard Gold Corp.

WHEN RECORDED RETURN TO:

Standard Gold Corp.
897 Quail Run Drive
Grand Junction, Colorado 81505

**CERTIFICATE OF LOCATION
LODE MINING CLAIM**



0221351

TO ALL WHOM IT MAY CONCERN: The undersigned hereby certifies that he has located the

K 212 Lode Mining Claim in the following quarter sections:

<u>1/4</u>	<u>Section</u>	<u>Township</u>	<u>Range</u>	<u>Meridian</u>
<u>SW</u>	<u>33</u>	<u>25N</u>	<u>52E</u>	<u>MDB&M</u>
<u>NE & NW</u>	<u>4</u>	<u>24N</u>	<u>52E</u>	<u>MDB&M</u>

in Eureka County, Nevada, on the 27th day of June, 2012.

Name and mailing address of locator is:

Standard Gold Corp.
897 Quail Run Drive
Grand Junction, Colorado 81505

The Claim is approximately 1500 feet long and 600 feet wide, such that 1490 feet are claimed in a North direction and 10 feet in a South direction from the point of discovery (monument of location), at which the Notice of Location was posted, together with 300 feet on each side of the Location Monument and center line of the claim. The general course of the vein is from the North to the South Direction. The M&B description of the claim boundaries is:

Beginning at Corner No. 1, which is the Northwest Corner of this mining claim, thence East a distance of 600 feet to Corner No. 2, which is the Northeast Corner, thence South a distance of 1500 feet to Corner No. 3, which is the Southeast Corner, thence West a distance of 600 feet to Corner No. 4, which is the Southwest Corner, thence North a distance of 1500 feet to Corner No. 1, the point of beginning.

The Northwest Corner (No. 1) of this claim is approximately 110 feet North and 11842 feet East of a rock cairn and t-post marking the southwest corner of Section 31 of T 25 N, R 52 E, MDB&M, i.e. the township corner. Measured Nad 27 L-L GPS position of said cairn is 39° 59' 48.92"N, 116° 09' 29.378"W, being 4 ft N and 3 ft W of record position per 1976 BLM protraction diagram.

All corners and the Location Monument of this claim are marked by a red-topped 1.5" x 1.5" x 4' wooden posts set one foot in the ground. Each corner monument is further identified by an aluminum tag on which the claim name and corner description are inscribed.

The work of location consists of preparing a claim map for recording as provided in NRS 517.040.

Stephen D. Lappin - as agent for Standard Gold Corp.

WHEN RECORDED RETURN TO:

Standard Gold Corp.
897 Quail Run Drive
Grand Junction, Colorado 81505

**CERTIFICATE OF LOCATION
LODE MINING CLAIM**



0221352

TO ALL WHOM IT MAY CONCERN: The undersigned hereby certifies that he has located the

K 213 Lode Mining Claim in the following quarter sections:

<u>1/4</u>	<u>Section</u>	<u>Township</u>	<u>Range</u>	<u>Meridian</u>
SW	33	25N	52E	MDB&M
NE	4	24N	52E	MDB&M

in Eureka County, Nevada, on the 27th day of June, 2012.

Name and mailing address of locator is:

Standard Gold Corp.
897 Quail Run Drive
Grand Junction, Colorado 81505

The Claim is approximately 1500 feet long and 600 feet wide, such that 1490 feet are claimed in a North direction and 10 feet in a South direction from the point of discovery (monument of location), at which the Notice of Location was posted, together with 300 feet on each side of the Location Monument and center line of the claim. The general course of the vein is from the North to the South Direction. The M&B description of the claim boundaries is:

Beginning at Corner No. 1, which is the Northwest Corner of this mining claim, thence East a distance of 600 feet to Corner No. 2, which is the Northeast Corner, thence South a distance of 1500 feet to Corner No. 3, which is the Southeast Corner, thence West a distance of 600 feet to Corner No. 4, which is the Southwest Corner, thence North a distance of 1500 feet to Corner No. 1, the point of beginning.

The Northwest Corner (No. 1) of this claim is approximately 110 feet North and 12442 feet East of a rock cairn and t-post marking the southwest corner of Section 31 of T 25 N, R 52 E, MDB&M, i.e. the township corner. Measured Nad 27 L-L GPS position of said cairn is 39° 59' 48.92"N, 116° 09' 29.378"W, being 4 ft N and 3 ft W of record position per 1976 BLM protraction diagram.

All corners and the Location Monument of this claim are marked by a red-topped 1.5" x 1.5" x 4' wooden posts set one foot in the ground. Each corner monument is further identified by an aluminum tag on which the claim name and corner description are inscribed.

The work of location consists of preparing a claim map for recording as provided in NRS 517.040.

Stephen D. Lappin - as agent for Standard Gold Corp.

WHEN RECORDED RETURN TO:
Standard Gold Corp.
897 Quail Run Drive
Grand Junction, Colorado 81505

**CERTIFICATE OF LOCATION
LODE MINING CLAIM**



TO ALL WHOM IT MAY CONCERN: The undersigned hereby certifies that he has located the

K 214 Lode Mining Claim in the following quarter sections:

<u>1/4</u>	<u>Section</u>	<u>Township</u>	<u>Range</u>	<u>Meridian</u>
SE & SW	33	25N	52E	MDB&M
NE	4	24N	52E	MDB&M

in Eureka County, Nevada, on the 27th day of June, 2012.

Name and mailing address of locator is:

**Standard Gold Corp.
897 Quail Run Drive
Grand Junction, Colorado 81505**


The Claim is approximately 1500 feet long and 600 feet wide, such that 1490 feet are claimed in a North direction and 10 feet in a South direction from the point of discovery (monument of location), at which the Notice of Location was posted, together with 300 feet on each side of the Location Monument and center line of the claim. The general course of the vein is from the North to the South Direction. The M&B description of the claim boundaries is:

Beginning at Corner No. 1, which is the Northwest Corner of this mining claim, thence East a distance of 600 feet to Corner No. 2, which is the Northeast Corner, thence South a distance of 1500 feet to Corner No. 3, which is the Southeast Corner, thence West a distance of 600 feet to Corner No. 4, which is the Southwest Corner, thence North a distance of 1500 feet to Corner No. 1, the point of beginning.

The Northwest Corner (No. 1) of this claim is approximately 110 feet North and 13042 feet East of a rock cairn and t-post marking the southwest corner of Section 31 of T 25 N, R 52 E, MDB&M, i.e. the township corner. Measured Nad 27 L-L GPS position of said cairn is 39° 59' 48.92"N, 116° 09' 29.378"W, being 4 ft N and 3 ft W of record position per 1976 BLM protraction diagram.

All corners and the Location Monument of this claim are marked by a red-topped 1.5" x 1.5" x 4' wooden posts set one foot in the ground. Each corner monument is further identified by an aluminum tag on which the claim name and corner description are inscribed.

The work of location consists of preparing a claim map for recording as provided in NRS 517.040.


Stephen D. Lappin - as agent for Standard Gold Corp.

WHEN RECORDED RETURN TO:

Standard Gold Corp.
897 Quail Run Drive
Grand Junction, Colorado 81505

**CERTIFICATE OF LOCATION
LODE MINING CLAIM**



0221354

TO ALL WHOM IT MAY CONCERN: The undersigned hereby certifies that he has located the

K 215 Lode Mining Claim in the following quarter sections:

<u>1/4</u>	<u>Section</u>	<u>Township</u>	<u>Range</u>	<u>Meridian</u>
SE	33	25N	52E	MDB&M
NE	4	24N	52E	MDB&M

in Eureka County, Nevada, on the 27th day of June, 2012.

Name and mailing address of locator is:

**Standard Gold Corp.
897 Quail Run Drive
Grand Junction, Colorado 81505**

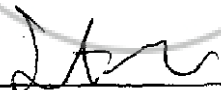
The Claim is approximately 1500 feet long and 600 feet wide, such that 1490 feet are claimed in a North direction and 10 feet in a South direction from the point of discovery (monument of location), at which the Notice of Location was posted, together with 300 feet on each side of the Location Monument and center line of the claim. The general course of the vein is from the North to the South Direction. The M&B description of the claim boundaries is:

Beginning at Corner No. 1, which is the Northwest Corner of this mining claim, thence East a distance of 600 feet to Corner No. 2, which is the Northeast Corner, thence South a distance of 1500 feet to Corner No. 3, which is the Southeast Corner, thence West a distance of 600 feet to Corner No. 4, which is the Southwest Corner, thence North a distance of 1500 feet to Corner No. 1, the point of beginning.

The Northwest Corner (No. 1) of this claim is approximately 160 feet North and 13642 feet East of a rock cairn and t-post marking the southwest corner of Section 31 of T 25 N, R 52 E, MDB&M, i.e. the township corner. Measured Nad 27 L-L GPS position of said cairn is 39° 59' 48.92"N, 116° 09' 29.378"W, being 4 ft N and 3 ft W of record position per 1976 BLM protraction diagram.

All corners and the Location Monument of this claim are marked by a red-topped 1.5" x 1.5" x 4' wooden posts set one foot in the ground. Each corner monument is further identified by an aluminum tag on which the claim name and corner description are inscribed.

The work of location consists of preparing a claim map for recording as provided in NRS 517.040.


Stephen D. Lappin - as agent for Standard Gold Corp.

Official Record

Recording requested By
STANDARD GOLD CORP

Eureka County - NV

Mike Rebaleati - Recorder

Fee: \$22.50

Page 1 of 1

RPTT:

Recorded By: FES

Book- 538 Page- 0079

WHEN RECORDED RETURN TO:

Standard Gold Corp.
897 Quail Run Drive
Grand Junction, Colorado 81505

CERTIFICATE OF LOCATION
LODE MINING CLAIM



TO ALL WHOM IT MAY CONCERN: The undersigned hereby certifies that he has located the

K 216 Lode Mining Claim in the following quarter sections:

<u>1/4</u>	<u>Section</u>	<u>Township</u>	<u>Range</u>	<u>Meridian</u>
<u>SE</u>	<u>33</u>	<u>25N</u>	<u>52E</u>	<u>MDB&M</u>
<u>NE</u>	<u>4</u>	<u>24N</u>	<u>52E</u>	<u>MDB&M</u>
<u>NW</u>	<u>3</u>	<u>24N</u>	<u>52E</u>	<u>MDB&M</u>

in Eureka County, Nevada, on the 27th day of June, 2012.

Name and mailing address of locator is:

Standard Gold Corp.
897 Quail Run Drive
Grand Junction, Colorado 81505

The Claim is approximately 1500 feet long and 600 feet wide, such that 1490 feet are claimed in a North direction and 10 feet in a South direction from the point of discovery (monument of location), at which the Notice of Location was posted, together with 300 feet on each side of the Location Monument and center line of the claim. The general course of the vein is from the North to the South Direction. The M&B description of the claim boundaries is:

Beginning at Corner No. 1, which is the Northwest Corner of this mining claim, thence East a distance of 600 feet to Corner No. 2, which is the Northeast Corner, thence South a distance of 1500 feet to Corner No. 3, which is the Southeast Corner, thence West a distance of 600 feet to Corner No. 4, which is the Southwest Corner, thence North a distance of 1500 feet to Corner No. 1, the point of beginning.

The Northwest Corner (No. 1) of this claim is approximately 160 feet North and 14242 feet East of a rock cairn and t-post marking the southwest corner of Section 31 of T 25 N, R 52 E, MDB&M, i.e. the township corner. Measured Nad 27 L-L GPS position of said cairn is 39° 59' 48.92"N, 116° 09' 29.378"W, being 4 ft N and 3 ft W of record position per 1976 BLM protraction diagram.

All corners and the Location Monument of this claim are marked by a red-topped 1.5" x 1.5" x 4' wooden posts set one foot in the ground. Each corner monument is further identified by an aluminum tag on which the claim name and corner description are inscribed.

The work of location consists of preparing a claim map for recording as provided in NRS 517.040.


Stephen D. Lappin - as agent for Standard Gold Corp.

WHEN RECORDED RETURN TO:
Standard Gold Corp.
897 Quail Run Drive
Grand Junction, Colorado 81505

**CERTIFICATE OF LOCATION
LODE MINING CLAIM**



TO ALL WHOM IT MAY CONCERN: The undersigned hereby certifies that he has located the

 K 217 Lode Mining Claim in the following quarter sections:

<u>1/4</u>	<u>Section</u>	<u>Township</u>	<u>Range</u>	<u>Meridian</u>
<u>SE</u>	<u>33</u>	<u>25N</u>	<u>52E</u>	<u>MDB&M</u>
<u>NW</u>	<u>3</u>	<u>24N</u>	<u>52E</u>	<u>MDB&M</u>

in Eureka County, Nevada , on the 27th day of June , 2012 .

Name and mailing address of locator is:

**Standard Gold Corp.
897 Quail Run Drive
Grand Junction, Colorado 81505**

The Claim is approximately 1500 feet long and 600 feet wide, such that 1490 feet are claimed in a North direction and 10 feet in a South direction from the point of discovery (monument of location), at which the Notice of Location was posted, together with 300 feet on each side of the Location Monument and center line of the claim. The general course of the vein is from the North to the South Direction. The M&B description of the claim boundaries is:

Beginning at Corner No. 1, which is the Northwest Corner of this mining claim, thence East a distance of 600 feet to Corner No. 2, which is the Northeast Corner, thence South a distance of 1500 feet to Corner No. 3, which is the Southeast Corner, thence West a distance of 600 feet to Corner No. 4, which is the Southwest Corner, thence North a distance of 1500 feet to Corner No. 1, the point of beginning.

The Northwest Corner (No. 1) of this claim is approximately 160 feet North and 14842 feet East of a rock cairn and t-post marking the southwest corner of Section 31 of T 25 N, R 52 E, MDB&M, i.e. the township corner. Measured Nad 27 L-L GPS position of said cairn is 39° 59' 48.92"N, 116° 09' 29.378"W, being 4 ft N and 3 ft W of record position per 1976 BLM protraction diagram.

All corners and the Location Monument of this claim are marked by a red-topped 1.5" x 1.5" x 4' wooden posts set one foot in the ground. Each corner monument is further identified by an aluminum tag on which the claim name and corner description are inscribed.

The work of location consists of preparing a claim map for recording as provided in NRS 517.040.



Stephen D. Lappin - as agent for Standard Gold Corp.

WHEN RECORDED RETURN TO:

Standard Gold Corp.
897 Quail Run Drive
Grand Junction, Colorado 81505

**CERTIFICATE OF LOCATION
LODE MINING CLAIM**



TO ALL WHOM IT MAY CONCERN: The undersigned hereby certifies that he has located the

K 218 Lode Mining Claim in the following quarter sections:

<u>1/4</u>	<u>Section</u>	<u>Township</u>	<u>Range</u>	<u>Meridian</u>
NW & SW	4	24N	52E	MDB&M
NE & SE	5	24N	52E	MDB&M

in Eureka County, Nevada, on the 27th day of June, 2012.

Name and mailing address of locator is:

**Standard Gold Corp.
897 Quail Run Drive
Grand Junction, Colorado 81505**

The Claim is approximately 1500 feet long and 600 feet wide, such that 10 feet are claimed in a North direction and 1490 feet in a South direction from the point of discovery (monument of location), at which the Notice of Location was posted, together with 300 feet on each side of the Location Monument and center line of the claim. The general course of the vein is from the North to the South Direction. The M&B description of the claim boundaries is:

Beginning at Corner No. 1, which is the Northwest Corner of this mining claim, thence East a distance of 600 feet to Corner No. 2, which is the Northeast Corner, thence South a distance of 1500 feet to Corner No. 3, which is the Southeast Corner, thence West a distance of 600 feet to Corner No. 4, which is the Southwest Corner, thence North a distance of 1500 feet to Corner No. 1, the point of beginning.

The Northwest Corner (No. 1) of this claim is approximately 1390 feet South and 8842 feet East of a rock cairn and t-post marking the southwest corner of Section 31 of T 25 N, R 52 E, MDB&M, i.e. the township corner. Measured Nad 27 L-L GPS position of said cairn is 39° 59' 48.92"N, 116° 09' 29.378"W, being 4 ft N and 3 ft W of record position per 1976 BLM protraction diagram.

All corners and the Location Monument of this claim are marked by a red-topped 1.5" x 1.5" x 4' wooden posts set one foot in the ground. Each corner monument is further identified by an aluminum tag on which the claim name and corner description are inscribed.

The work of location consists of preparing a claim map for recording as provided in NRS 517.040.

Stephen D. Lappin - as agent for Standard Gold Corp.

WHEN RECORDED RETURN TO:
Standard Gold Corp.
897 Quail Run Drive
Grand Junction, Colorado 81505

**CERTIFICATE OF LOCATION
LODE MINING CLAIM**



TO ALL WHOM IT MAY CONCERN: The undersigned hereby certifies that he has located the

K 219 Lode Mining Claim in the following quarter sections:

<u>1/4</u> NW & SW	<u>Section</u> 4	<u>Township</u> 24N	<u>Range</u> 52E	<u>Meridian</u> MDB&M
-----------------------	---------------------	------------------------	---------------------	--------------------------

in Eureka County, Nevada, on the 27th day of June, 2012.

Name and mailing address of locator is:

Standard Gold Corp.
897 Quail Run Drive
Grand Junction, Colorado 81505

The Claim is approximately 1500 feet long and 600 feet wide, such that 10 feet are claimed in a North direction and 1490 feet in a South direction from the point of discovery (monument of location), at which the Notice of Location was posted, together with 300 feet on each side of the Location Monument and center line of the claim. The general course of the vein is from the North to the South Direction. The M&B description of the claim boundaries is:

Beginning at Corner No. 1, which is the Northwest Corner of this mining claim, thence East a distance of 600 feet to Corner No. 2, which is the Northeast Corner, thence South a distance of 1500 feet to Corner No. 3, which is the Southeast Corner, thence West a distance of 600 feet to Corner No. 4, which is the Southwest Corner, thence North a distance of 1500 feet to Corner No. 1, the point of beginning.

The Northwest Corner (No. 1) of this claim is approximately 1390 feet South and 9442 feet East of a rock cairn and t-post marking the southwest corner of Section 31 of T 25 N, R 52 E, MDB&M, i.e. the township corner. Measured Nad 27 L-L GPS position of said cairn is 39° 59' 48.92"N, 116° 09' 29.378"W, being 4 ft N and 3 ft W of record position per 1976 BLM protraction diagram.

All corners and the Location Monument of this claim are marked by a red-topped 1.5" x 1.5" x 4' wooden posts set one foot in the ground. Each corner monument is further identified by an aluminum tag on which the claim name and corner description are inscribed.

The work of location consists of preparing a claim map for recording as provided in NRS 517.040.

Stephen D. Lappin - as agent for Standard Gold Corp.

DOC # 0221359

09/10/2012 03:20 PM

Official Record

Recording requested By
STANDARD GOLD CORP

Eureka County - NV
Mike Rebaleati - Recorder

Fee: \$22.50 Page 1 of 1
RPTT: Recorded By: FES
Book- 538 Page- 0083

WHEN RECORDED RETURN TO:
Standard Gold Corp.
897 Quail Run Drive
Grand Junction, Colorado 81505

**CERTIFICATE OF LOCATION
LODE MINING CLAIM**



0221359

TO ALL WHOM IT MAY CONCERN: The undersigned hereby certifies that he has located the

K 220 Lode Mining Claim in the following quarter sections:

<u>1/4</u> NW & SW	<u>Section</u> 4	<u>Township</u> 24N	<u>Range</u> 52E	<u>Meridian</u> MDB&M
-----------------------	---------------------	------------------------	---------------------	--------------------------

in Eureka County, Nevada, on the 27th day of June, 2012.

Name and mailing address of locator is:

**Standard Gold Corp.
897 Quail Run Drive
Grand Junction, Colorado 81505**

The Claim is approximately 1500 feet long and 600 feet wide, such that 10 feet are claimed in a North direction and 1490 feet in a South direction from the point of discovery (monument of location), at which the Notice of Location was posted, together with 300 feet on each side of the Location Monument and center line of the claim. The general course of the vein is from the North to the South Direction. The M&B description of the claim boundaries is:

Beginning at Corner No. 1, which is the Northwest Corner of this mining claim, thence East a distance of 600 feet to Corner No. 2, which is the Northeast Corner, thence South a distance of 1500 feet to Corner No. 3, which is the Southeast Corner, thence West a distance of 600 feet to Corner No. 4, which is the Southwest Corner, thence North a distance of 1500 feet to Corner No. 1, the point of beginning.

The Northwest Corner (No. 1) of this claim is approximately 1390 feet South and 10042 feet East of a rock cairn and t-post marking the southwest corner of Section 31 of T 25 N, R 52 E, MDB&M, i.e. the township corner. Measured Nad 27 L-L GPS position of said cairn is 39° 59' 48.92"N, 116° 09' 29.378"W, being 4 ft N and 3 ft W of record position per 1976 BLM protraction diagram.

All corners and the Location Monument of this claim are marked by a red-topped 1.5" x 1.5" x 4' wooden posts set one foot in the ground. Each corner monument is further identified by an aluminum tag on which the claim name and corner description are inscribed.

The work of location consists of preparing a claim map for recording as provided in NRS 517.040.

Stephen D. Lappin - as agent for Standard Gold Corp.

DOC # 0221360

09/10/2012

03:20 PM

Official Record

Recording requested By
STANDARD GOLD CORP

Eureka County - NV
Mike Rebaleati - Recorder

Fee: \$22.50

Page 1 of 1

RPTT:

Recorded By: FES

Book- 538 Page- 0084

WHEN RECORDED RETURN TO:

Standard Gold Corp.
897 Quail Run Drive
Grand Junction, Colorado 81505

CERTIFICATE OF LOCATION
LODE MINING CLAIM



0221360

TO ALL WHOM IT MAY CONCERN: The undersigned hereby certifies that he has located the

K 221 Lode Mining Claim in the following quarter sections:

<u>1/4</u> NW & SW	<u>Section</u> 4	<u>Township</u> 24N	<u>Range</u> 52E	<u>Meridian</u> MDB&M
-----------------------	---------------------	------------------------	---------------------	--------------------------

in Eureka County, Nevada, on the 27th day of June, 2012.

Name and mailing address of locator is:

Standard Gold Corp.
897 Quail Run Drive
Grand Junction, Colorado 81505


The Claim is approximately 1500 feet long and 600 feet wide, such that 10 feet are claimed in a North direction and 1490 feet in a South direction from the point of discovery (monument of location), at which the Notice of Location was posted, together with 300 feet on each side of the Location Monument and center line of the claim. The general course of the vein is from the North to the South Direction. The M&B description of the claim boundaries is:

Beginning at Corner No. 1, which is the Northwest Corner of this mining claim, thence East a distance of 600 feet to Corner No. 2, which is the Northeast Corner, thence South a distance of 1500 feet to Corner No. 3, which is the Southeast Corner, thence West a distance of 600 feet to Corner No. 4, which is the Southwest Corner, thence North a distance of 1500 feet to Corner No. 1, the point of beginning.

The Northwest Corner (No. 1) of this claim is approximately 1390 feet South and 10642 feet East of a rock cairn and t-post marking the southwest corner of Section 31 of T 25 N, R 52 E, MDB&M, i.e. the township corner. Measured Nad 27 L-L GPS position of said cairn is 39° 59' 48.92"N, 116° 09' 29.378"W, being 4 ft N and 3 ft W of record position per 1976 BLM protraction diagram.

All corners and the Location Monument of this claim are marked by a red-topped 1.5" x 1.5" x 4' wooden posts set one foot in the ground. Each corner monument is further identified by an aluminum tag on which the claim name and corner description are inscribed.

The work of location consists of preparing a claim map for recording as provided in NRS 517.040.


Stephen D. Lappin - as agent for Standard Gold Corp.

DOC # 0221361

09/10/2012

03:20 PM

Official Record

Recording requested By
STANDARD GOLD CORP

Eureka County - NV

Mike Rebaleati - Recorder

Fee: \$22.50

Page 1 of 1

RPTT:

Recorded By: FES

Book- 538 Page- 0085

WHEN RECORDED RETURN TO:

Standard Gold Corp.
897 Quail Run Drive
Grand Junction, Colorado 81505

CERTIFICATE OF LOCATION
LODE MINING CLAIM



0221361

TO ALL WHOM IT MAY CONCERN: The undersigned hereby certifies that he has located the

K 222 Lode Mining Claim in the following quarter sections:

<u>1/4</u> NW & SW	<u>Section</u> 4	<u>Township</u> 24N	<u>Range</u> 52E	<u>Meridian</u> MDB&M
-----------------------	---------------------	------------------------	---------------------	--------------------------

in Eureka County, Nevada, on the 27th day of June, 2012.

Name and mailing address of locator is:

Standard Gold Corp.
897 Quail Run Drive
Grand Junction, Colorado 81505

The Claim is approximately 1500 feet long and 600 feet wide, such that 10 feet are claimed in a North direction and 1490 feet in a South direction from the point of discovery (monument of location), at which the Notice of Location was posted, together with 300 feet on each side of the Location Monument and center line of the claim. The general course of the vein is from the North to the South Direction. The M&B description of the claim boundaries is:

Beginning at Corner No. 1, which is the Northwest Corner of this mining claim, thence East a distance of 600 feet to Corner No. 2, which is the Northeast Corner, thence South a distance of 1500 feet to Corner No. 3, which is the Southeast Corner, thence West a distance of 600 feet to Corner No. 4, which is the Southwest Corner, thence North a distance of 1500 feet to Corner No. 1, the point of beginning.

The Northwest Corner (No. 1) of this claim is approximately 1390 feet South and 11242 feet East of a rock cairn and t-post marking the southwest corner of Section 31 of T 25 N, R 52 E, MDB&M, i.e. the township corner. Measured Nad 27 L-L GPS position of said cairn is 39° 59' 48.92"N, 116° 09' 29.378"W, being 4 ft N and 3 ft W of record position per 1976 BLM protraction diagram.

All corners and the Location Monument of this claim are marked by a red-topped 1.5" x 1.5" x 4' wooden posts set one foot in the ground. Each corner monument is further identified by an aluminum tag on which the claim name and corner description are inscribed.

The work of location consists of preparing a claim map for recording as provided in NRS 517.040.

Stephen D. Lappin - as agent for Standard Gold Corp.

DOC # 0221362

09/10/2012

03:20 PM

Official Record

Recording requested By
STANDARD GOLD CORP

Eureka County - NV

Mike Rebaleati - Recorder

Fee: \$22.50

Page 1 of 1

RPTT:

Recorded By: FES

Book- 538 Page- 0086

WHEN RECORDED RETURN TO:

Standard Gold Corp.
897 Quail Run Drive
Grand Junction, Colorado 81505

**CERTIFICATE OF LOCATION
LODE MINING CLAIM**



TO ALL WHOM IT MAY CONCERN: The undersigned hereby certifies that he has located the

K 223 Lode Mining Claim in the following quarter sections:

<u>1/4</u>	<u>Section</u>	<u>Township</u>	<u>Range</u>	<u>Meridian</u>
ALL	4	24N	52E	MDB&M

in Eureka County, Nevada, on the 27th day of June, 2012.

Name and mailing address of locator is:

Standard Gold Corp.
897 Quail Run Drive
Grand Junction, Colorado 81505


The Claim is approximately 1500 feet long and 600 feet wide, such that 10 feet are claimed in a North direction and 1490 feet in a South direction from the point of discovery (monument of location), at which the Notice of Location was posted, together with 300 feet on each side of the Location Monument and center line of the claim. The general course of the vein is from the North to the South Direction. The M&B description of the claim boundaries is:

Beginning at Corner No. 1, which is the Northwest Corner of this mining claim, thence East a distance of 600 feet to Corner No. 2, which is the Northeast Corner, thence South a distance of 1500 feet to Corner No. 3, which is the Southeast Corner, thence West a distance of 600 feet to Corner No. 4, which is the Southwest Corner, thence North a distance of 1500 feet to Corner No. 1, the point of beginning.

The Northwest Corner (No. 1) of this claim is approximately 1390 feet South and 11842 feet East of a rock cairn and t-post marking the southwest corner of Section 31 of T 25 N, R 52 E, MDB&M, i.e. the township corner. Measured Nad 27 L-L GPS position of said cairn is 39° 59' 48.92"N, 116° 09' 29.378"W, being 4 ft N and 3 ft W of record position per 1976 BLM protraction diagram.

All corners and the Location Monument of this claim are marked by a red-topped 1.5" x 1.5" x 4' wooden posts set one foot in the ground. Each corner monument is further identified by an aluminum tag on which the claim name and corner description are inscribed.

The work of location consists of preparing a claim map for recording as provided in NRS 517.040.


Stephen D. Lappin - as agent for Standard Gold Corp.

DOC # 0221363

09/10/2012

03:20 PM

Official Record

Recording requested By
STANDARD GOLD CORP

Eureka County - NV

Mike Rebaleati - Recorder

Fee: \$22.50

Page 1 of 1

RPTT:

Recorded By: FES

Book- 538 Page- 0087

WHEN RECORDED RETURN TO:

Standard Gold Corp.
897 Quail Run Drive
Grand Junction, Colorado 81505

CERTIFICATE OF LOCATION
LODE MINING CLAIM



0221363

TO ALL WHOM IT MAY CONCERN: The undersigned hereby certifies that he has located the

K 224 Lode Mining Claim in the following quarter sections:

<u>1/4</u>	<u>Section</u>	<u>Township</u>	<u>Range</u>	<u>Meridian</u>
<u>NE & SE</u>	<u>4</u>	<u>24N</u>	<u>52E</u>	<u>MDB&M</u>

in Eureka County, Nevada, on the 27th day of June, 2012.

Name and mailing address of locator is:

Standard Gold Corp.
897 Quail Run Drive
Grand Junction, Colorado 81505


The Claim is approximately 1500 feet long and 600 feet wide, such that 10 feet are claimed in a North direction and 1490 feet in a South direction from the point of discovery (monument of location), at which the Notice of Location was posted, together with 300 feet on each side of the Location Monument and center line of the claim. The general course of the vein is from the North to the South Direction. The M&B description of the claim boundaries is:

Beginning at Corner No. 1, which is the Northwest Corner of this mining claim, thence East a distance of 600 feet to Corner No. 2, which is the Northeast Corner, thence South a distance of 1500 feet to Corner No. 3, which is the Southeast Corner, thence West a distance of 600 feet to Corner No. 4, which is the Southwest Corner, thence North a distance of 1500 feet to Corner No. 1, the point of beginning.

The Northwest Corner (No. 1) of this claim is approximately 1390 feet South and 12442 feet East of a rock cairn and t-post marking the southwest corner of Section 31 of T 25 N, R 52 E, MDB&M, i.e. the township corner. Measured Nad 27 L-L GPS position of said cairn is 39° 59' 48.92"N, 116° 09' 29.378"W, being 4 ft N and 3 ft W of record position per 1976 BLM protraction diagram.

All corners and the Location Monument of this claim are marked by a red-topped 1.5" x 1.5" x 4' wooden posts set one foot in the ground. Each corner monument is further identified by an aluminum tag on which the claim name and corner description are inscribed.

The work of location consists of preparing a claim map for recording as provided in NRS 517.040.


Stephen D. Lappin - as agent for Standard Gold Corp.

DOC # 0221364

09/10/2012

03:20 PM

Official Record

Recording requested By
STANDARD GOLD CORP

Eureka County - NV
Mike Rebaleati - Recorder

Fee: \$22.50

Page 1 of 1

RPTT:

Recorded By: FES

Book- 538 Page- 0088

WHEN RECORDED RETURN TO:

Standard Gold Corp.
897 Quail Run Drive
Grand Junction, Colorado 81505

CERTIFICATE OF LOCATION
LODE MINING CLAIM



0221364

TO ALL WHOM IT MAY CONCERN: The undersigned hereby certifies that he has located the

K 225 Lode Mining Claim in the following quarter sections:

<u>1/4</u>	<u>Section</u>	<u>Township</u>	<u>Range</u>	<u>Meridian</u>
NE & SE	4	24N	52E	MDB&M

in Eureka County, Nevada, on the 27th day of June, 2012.

Name and mailing address of locator is:

Standard Gold Corp.
897 Quail Run Drive
Grand Junction, Colorado 81505


The Claim is approximately 1500 feet long and 600 feet wide, such that 10 feet are claimed in a North direction and 1490 feet in a South direction from the point of discovery (monument of location), at which the Notice of Location was posted, together with 300 feet on each side of the Location Monument and center line of the claim. The general course of the vein is from the North to the South Direction. The M&B description of the claim boundaries is:

Beginning at Corner No. 1, which is the Northwest Corner of this mining claim, thence East a distance of 600 feet to Corner No. 2, which is the Northeast Corner, thence South a distance of 1500 feet to Corner No. 3, which is the Southeast Corner, thence West a distance of 600 feet to Corner No. 4, which is the Southwest Corner, thence North a distance of 1500 feet to Corner No. 1, the point of beginning.

The Northwest Corner (No. 1) of this claim is approximately 1390 feet South and 13042 feet East of a rock cairn and t-post marking the southwest corner of Section 31 of T 25 N, R 52 E, MDB&M, i.e. the township corner. Measured Nad 27 L-L GPS position of said cairn is 39° 59' 48.92"N, 116° 09' 29.378"W, being 4 ft N and 3 ft W of record position per 1976 BLM protraction diagram.

All corners and the Location Monument of this claim are marked by a red-topped 1.5" x 1.5" x 4' wooden posts set one foot in the ground. Each corner monument is further identified by an aluminum tag on which the claim name and corner description are inscribed.

The work of location consists of preparing a claim map for recording as provided in NRS 517.040.



Stephen D. Lappin - as agent for Standard Gold Corp.

DOC # 0221365

09/10/2012

03:20 PM

Official Record

Recording requested By
STANDARD GOLD CORP

Eureka County - NV

Mike Rebaleati - Recorder

Fee: \$22.50

Page 1 of 1

RPTT:

Recorded By: FES

Book- 538 Page- 0089

WHEN RECORDED RETURN TO:

Standard Gold Corp.
897 Quail Run Drive
Grand Junction, Colorado 81505

CERTIFICATE OF LOCATION
LODE MINING CLAIM



0221365

TO ALL WHOM IT MAY CONCERN: The undersigned hereby certifies that he has located the

K 226 Lode Mining Claim in the following quarter sections:

<u>1/4</u>	<u>Section</u>	<u>Township</u>	<u>Range</u>	<u>Meridian</u>
<u>NE & SE</u>	<u>4</u>	<u>24N</u>	<u>52E</u>	<u>MDB&M</u>

in Eureka County, Nevada, on the 27th day of June, 2012.

Name and mailing address of locator is:

Standard Gold Corp.
897 Quail Run Drive
Grand Junction, Colorado 81505


The Claim is approximately 1500 feet long and 600 feet wide, such that 10 feet are claimed in a North direction and 1490 feet in a South direction from the point of discovery (monument of location), at which the Notice of Location was posted, together with 300 feet on each side of the Location Monument and center line of the claim. The general course of the vein is from the North to the South Direction. The M&B description of the claim boundaries is:

Beginning at Corner No. 1, which is the Northwest Corner of this mining claim, thence East a distance of 600 feet to Corner No. 2, which is the Northeast Corner, thence South a distance of 1500 feet to Corner No. 3, which is the Southeast Corner, thence West a distance of 600 feet to Corner No. 4, which is the Southwest Corner, thence North a distance of 1500 feet to Corner No. 1, the point of beginning.

The Northwest Corner (No. 1) of this claim is approximately 1340 feet South and 13642 feet East of a rock cairn and t-post marking the southwest corner of Section 31 of T 25 N, R 52 E, MDB&M, i.e. the township corner. Measured Nad 27 L-L GPS position of said cairn is 39° 59' 48.92"N, 116° 09' 29.378"W, being 4 ft N and 3 ft W of record position per 1976 BLM protraction diagram.

All corners and the Location Monument of this claim are marked by a red-topped 1.5" x 1.5" x 4' wooden posts set one foot in the ground. Each corner monument is further identified by an aluminum tag on which the claim name and corner description are inscribed.

The work of location consists of preparing a claim map for recording as provided in NRS 517.040.


Stephen D. Lappin - as agent for Standard Gold Corp.

WHEN RECORDED RETURN TO:

Standard Gold Corp.
897 Quail Run Drive
Grand Junction, Colorado 81505

**CERTIFICATE OF LOCATION
LODE MINING CLAIM**



TO ALL WHOM IT MAY CONCERN: The undersigned hereby certifies that he has located the

K 227 Lode Mining Claim in the following quarter sections:

<u>1/4</u>	<u>Section</u>	<u>Township</u>	<u>Range</u>	<u>Meridian</u>
NE & SE	4	24N	52E	MDB&M
NW & SW	3	24N	52E	MDB&M

in Eureka County, Nevada, on the 27th day of June, 2012.

Name and mailing address of locator is:

**Standard Gold Corp.
897 Quail Run Drive
Grand Junction, Colorado 81505**

The Claim is approximately 1500 feet long and 600 feet wide, such that 10 feet are claimed in a North direction and 1490 feet in a South direction from the point of discovery (monument of location), at which the Notice of Location was posted, together with 300 feet on each side of the Location Monument and center line of the claim. The general course of the vein is from the North to the South Direction. The M&B description of the claim boundaries is:

Beginning at Corner No. 1, which is the Northwest Corner of this mining claim, thence East a distance of 600 feet to Corner No. 2, which is the Northeast Corner, thence South a distance of 1500 feet to Corner No. 3, which is the Southeast Corner, thence West a distance of 600 feet to Corner No. 4, which is the Southwest Corner, thence North a distance of 1500 feet to Corner No. 1, the point of beginning.

The Northwest Corner (No. 1) of this claim is approximately 1340 feet South and 14242 feet East of a rock cairn and t-post marking the southwest corner of Section 31 of T 25 N, R 52 E, MDB&M, i.e. the township corner. Measured Nad 27 L-L GPS position of said cairn is 39° 59' 48.92"N, 116° 09' 29.378"W, being 4 ft N and 3 ft W of record position per 1976 BLM protraction diagram.

All corners and the Location Monument of this claim are marked by a red-topped 1.5" x 1.5" x 4' wooden posts set one foot in the ground. Each corner monument is further identified by an aluminum tag on which the claim name and corner description are inscribed.

The work of location consists of preparing a claim map for recording as provided in NRS 517.040.

Stephen D. Lappin - as agent for Standard Gold Corp.

WHEN RECORDED RETURN TO:

Standard Gold Corp.
897 Quail Run Drive
Grand Junction, Colorado 81505

**CERTIFICATE OF LOCATION
LODE MINING CLAIM**



0221367

TO ALL WHOM IT MAY CONCERN: The undersigned hereby certifies that he has located the

K 228 Lode Mining Claim in the following quarter sections:

<u>1/4</u>	<u>Section</u>	<u>Township</u>	<u>Range</u>	<u>Meridian</u>
NW & SW	3	24N	52E	MDB&M

in Eureka County, Nevada, on the 27th day of June, 2012.

Name and mailing address of locator is:

**Standard Gold Corp.
897 Quail Run Drive
Grand Junction, Colorado 81505**

The Claim is approximately 1500 feet long and 600 feet wide, such that 10 feet are claimed in a North direction and 1490 feet in a South direction from the point of discovery (monument of location), at which the Notice of Location was posted, together with 300 feet on each side of the Location Monument and center line of the claim. The general course of the vein is from the North to the South Direction. The M&B description of the claim boundaries is:

Beginning at Corner No. 1, which is the Northwest Corner of this mining claim, thence East a distance of 600 feet to Corner No. 2, which is the Northeast Corner, thence South a distance of 1500 feet to Corner No. 3, which is the Southeast Corner, thence West a distance of 600 feet to Corner No. 4, which is the Southwest Corner, thence North a distance of 1500 feet to Corner No. 1, the point of beginning.

The Northwest Corner (No. 1) of this claim is approximately 1340 feet South and 14842 feet East of a rock cairn and t-post marking the southwest corner of Section 31 of T 25 N, R 52 E, MDB&M, i.e. the township corner. Measured Nad 27 L-L GPS position of said cairn is 39° 59' 48.92"N, 116° 09' 29.378"W, being 4 ft N and 3 ft W of record position per 1976 BLM protraction diagram.

All corners and the Location Monument of this claim are marked by a red-topped 1.5" x 1.5" x 4' wooden posts set one foot in the ground. Each corner monument is further identified by an aluminum tag on which the claim name and corner description are inscribed.

The work of location consists of preparing a claim map for recording as provided in NRS 517.040.


Stephen D. Lappin - as agent for Standard Gold Corp.

Official Record

Recording requested By
STANDARD GOLD CORP

Eureka County - NV

Mike Rebaleati - Recorder

Fee: \$22.50

Page 1 of 1

RPTT:

Recorded By: FES

Book- 538 Page- 0092

WHEN RECORDED RETURN TO:

Standard Gold Corp.
897 Quail Run Drive
Grand Junction, Colorado 81505

CERTIFICATE OF LOCATION
LODE MINING CLAIM



0221368

TO ALL WHOM IT MAY CONCERN: The undersigned hereby certifies that he has located the

K 229 Lode Mining Claim in the following quarter sections:

<u>1/4</u>	<u>Section</u>	<u>Township</u>	<u>Range</u>	<u>Meridian</u>
<u>SW</u>	<u>4</u>	<u>24N</u>	<u>52E</u>	<u>MDB&M</u>
<u>SE</u>	<u>5</u>	<u>24N</u>	<u>52E</u>	<u>MDB&M</u>

in Eureka County, Nevada, on the 27th day of June, 2012.

Name and mailing address of locator is:

Standard Gold Corp.
897 Quail Run Drive
Grand Junction, Colorado 81505

The Claim is approximately 1500 feet long and 600 feet wide, such that 1490 feet are claimed in a North direction and 10 feet in a South direction from the point of discovery (monument of location), at which the Notice of Location was posted, together with 300 feet on each side of the Location Monument and center line of the claim. The general course of the vein is from the North to the South Direction. The M&B description of the claim boundaries is:

Beginning at Corner No. 1, which is the Northwest Corner of this mining claim, thence East a distance of 600 feet to Corner No. 2, which is the Northeast Corner, thence South a distance of 1500 feet to Corner No. 3, which is the Southeast Corner, thence West a distance of 600 feet to Corner No. 4, which is the Southwest Corner, thence North a distance of 1500 feet to Corner No. 1, the point of beginning.

The Northwest Corner (No. 1) of this claim is approximately 2890 feet South and 8842 feet East of a rock cairn and t-post marking the southwest corner of Section 31 of T 25 N, R 52 E, MDB&M, i.e. the township corner. Measured Nad 27 L-L GPS position of said cairn is 39° 59' 48.92"N, 116° 09' 29.378"W, being 4 ft N and 3 ft W of record position per 1976 BLM protraction diagram.

All corners and the Location Monument of this claim are marked by a red-topped 1.5" x 1.5" x 4' wooden posts set one foot in the ground. Each corner monument is further identified by an aluminum tag on which the claim name and corner description are inscribed.

The work of location consists of preparing a claim map for recording as provided in NRS 517.040.

Stephen D. Lappin - as agent for Standard Gold Corp.

WHEN RECORDED RETURN TO:

Standard Gold Corp.
897 Quail Run Drive
Grand Junction, Colorado 81505

**CERTIFICATE OF LOCATION
LODE MINING CLAIM**



TO ALL WHOM IT MAY CONCERN: The undersigned hereby certifies that he has located the

K 230 Lode Mining Claim in the following quarter sections:

<u>1/4</u>	<u>Section</u>	<u>Township</u>	<u>Range</u>	<u>Meridian</u>
SW	4	24N	52E	MDB&M

in Eureka County, Nevada, on the 27th day of June, 2012.

Name and mailing address of locator is:

**Standard Gold Corp.
897 Quail Run Drive
Grand Junction, Colorado 81505**

The Claim is approximately 1500 feet long and 600 feet wide, such that 1490 feet are claimed in a North direction and 10 feet in a South direction from the point of discovery (monument of location), at which the Notice of Location was posted, together with 300 feet on each side of the Location Monument and center line of the claim. The general course of the vein is from the North to the South Direction. The M&B description of the claim boundaries is:

Beginning at Corner No. 1, which is the Northwest Corner of this mining claim, thence East a distance of 600 feet to Corner No. 2, which is the Northeast Corner, thence South a distance of 1500 feet to Corner No. 3, which is the Southeast Corner, thence West a distance of 600 feet to Corner No. 4, which is the Southwest Corner, thence North a distance of 1500 feet to Corner No. 1, the point of beginning.

The Northwest Corner (No. 1) of this claim is approximately 2890 feet South and 9442 feet East of a rock cairn and t-post marking the southwest corner of Section 31 of T 25 N, R 52 E, MDB&M, i.e. the township corner. Measured Nad 27 L-L GPS position of said cairn is 39° 59' 48.92"N, 116° 09' 29.378"W, being 4 ft N and 3 ft W of record position per 1976 BLM protraction diagram.

All corners and the Location Monument of this claim are marked by a red-topped 1.5" x 1.5" x 4' wooden posts set one foot in the ground. Each corner monument is further identified by an aluminum tag on which the claim name and corner description are inscribed.

The work of location consists of preparing a claim map for recording as provided in NRS 517.040.

Stephen D. Lappin - as agent for Standard Gold Corp.

DOC # 0221370

09/10/2012

03:20 PM

Official Record

Recording requested By
STANDARD GOLD CORP

Eureka County - NV

Mike Rebaleati - Recorder

Fee: \$22.50

Page 1 of 1

RPTT:

Recorded By: FES

Book- 538 Page- 0094

WHEN RECORDED RETURN TO:

Standard Gold Corp.
897 Quail Run Drive
Grand Junction, Colorado 81505

CERTIFICATE OF LOCATION
LODE MINING CLAIM



0221370

TO ALL WHOM IT MAY CONCERN: The undersigned hereby certifies that he has located the

K 231 Lode Mining Claim in the following quarter sections:

<u>1/4</u> <u>SW</u>	<u>Section</u> <u>4</u>	<u>Township</u> <u>24N</u>	<u>Range</u> <u>52E</u>	<u>Meridian</u> <u>MDB&M</u>
-------------------------	----------------------------	-------------------------------	----------------------------	-------------------------------------

in **Eureka County, Nevada**, on the 27th day of **June**, **2012**.

Name and mailing address of locator is:

Standard Gold Corp.
897 Quail Run Drive
Grand Junction, Colorado 81505

The Claim is approximately 1500 feet long and 600 feet wide, such that 1490 feet are claimed in a North direction and 10 feet in a South direction from the point of discovery (monument of location), at which the Notice of Location was posted, together with 300 feet on each side of the Location Monument and center line of the claim. The general course of the vein is from the North to the South Direction. The M&B description of the claim boundaries is:

Beginning at Corner No. 1, which is the Northwest Corner of this mining claim, thence East a distance of 600 feet to Corner No. 2, which is the Northeast Corner, thence South a distance of 1500 feet to Corner No. 3, which is the Southeast Corner, thence West a distance of 600 feet to Corner No. 4, which is the Southwest Corner, thence North a distance of 1500 feet to Corner No. 1, the point of beginning.

The Northwest Corner (No. 1) of this claim is approximately 2890 feet South and 10042 feet East of a rock cairn and t-post marking the southwest corner of Section 31 of T 25 N, R 52 E, MDB&M, i.e. the township corner. Measured Nad 27 L-L GPS position of said cairn is 39° 59' 48.92"N, 116° 09' 29.378"W, being 4 ft N and 3 ft W of record position per 1976 BLM protraction diagram.

All corners and the Location Monument of this claim are marked by a red-topped 1.5" x 1.5" x 4' wooden posts set one foot in the ground. Each corner monument is further identified by an aluminum tag on which the claim name and corner description are inscribed.

The work of location consists of preparing a claim map for recording as provided in NRS 517.040.

Stephen D. Lappin - as agent for Standard Gold Corp.

WHEN RECORDED RETURN TO:

Standard Gold Corp.
897 Quail Run Drive
Grand Junction, Colorado 81505

**CERTIFICATE OF LOCATION
LODE MINING CLAIM**



0221371

TO ALL WHOM IT MAY CONCERN: The undersigned hereby certifies that he has located the

K 232 Lode Mining Claim in the following quarter sections:

<u>1/4</u>	<u>Section</u>	<u>Township</u>	<u>Range</u>	<u>Meridian</u>
<u>SW</u>	<u>4</u>	<u>24N</u>	<u>52E</u>	<u>MDB&M</u>

in Eureka County, Nevada, on the 27th day of June, 2012.

Name and mailing address of locator is:

**Standard Gold Corp.
897 Quail Run Drive
Grand Junction, Colorado 81505**

The Claim is approximately 1500 feet long and 600 feet wide, such that 1490 feet are claimed in a North direction and 10 feet in a South direction from the point of discovery (monument of location), at which the Notice of Location was posted, together with 300 feet on each side of the Location Monument and center line of the claim. The general course of the vein is from the North to the South Direction. The M&B description of the claim boundaries is:

Beginning at Corner No. 1, which is the Northwest Corner of this mining claim, thence East a distance of 600 feet to Corner No. 2, which is the Northeast Corner, thence South a distance of 1500 feet to Corner No. 3, which is the Southeast Corner, thence West a distance of 600 feet to Corner No. 4, which is the Southwest Corner, thence North a distance of 1500 feet to Corner No. 1, the point of beginning.

The Northwest Corner (No. 1) of this claim is approximately 2890 feet South and 10642 feet East of a rock cairn and t-post marking the southwest corner of Section 31 of T 25 N, R 52 E, MDB&M, i.e. the township corner. Measured Nad 27 L-L GPS position of said cairn is 39° 59' 48.92"N, 116° 09' 29.378"W, being 4 ft N and 3 ft W of record position per 1976 BLM protraction diagram.

All corners and the Location Monument of this claim are marked by a red-topped 1.5" x 1.5" x 4' wooden posts set one foot in the ground. Each corner monument is further identified by an aluminum tag on which the claim name and corner description are inscribed.

The work of location consists of preparing a claim map for recording as provided in NRS 517.040.

Stephen D. Lappin - as agent for Standard Gold Corp.

WHEN RECORDED RETURN TO:

Standard Gold Corp.
897 Quail Run Drive
Grand Junction, Colorado 81505

**CERTIFICATE OF LOCATION
LODE MINING CLAIM**



0221372

TO ALL WHOM IT MAY CONCERN: The undersigned hereby certifies that he has located the

K 233 Lode Mining Claim in the following quarter sections:

<u>1/4</u> SW	<u>Section</u> 4	<u>Township</u> 24N	<u>Range</u> 52E	<u>Meridian</u> MDB&M
------------------	---------------------	------------------------	---------------------	--------------------------

in Eureka County, Nevada, on the 27th day of June, 2012.

Name and mailing address of locator is:

Standard Gold Corp.
897 Quail Run Drive
Grand Junction, Colorado 81505

The Claim is approximately 1500 feet long and 600 feet wide, such that 1490 feet are claimed in a North direction and 10 feet in a South direction from the point of discovery (monument of location), at which the Notice of Location was posted, together with 300 feet on each side of the Location Monument and center line of the claim. The general course of the vein is from the North to the South Direction. The M&B description of the claim boundaries is:

Beginning at Corner No. 1, which is the Northwest Corner of this mining claim, thence East a distance of 600 feet to Corner No. 2, which is the Northeast Corner, thence South a distance of 1500 feet to Corner No. 3, which is the Southeast Corner, thence West a distance of 600 feet to Corner No. 4, which is the Southwest Corner, thence North a distance of 1500 feet to Corner No. 1, the point of beginning.

The Northwest Corner (No. 1) of this claim is approximately 2890 feet South and 11242 feet East of a rock cairn and t-post marking the southwest corner of Section 31 of T 25 N, R 52 E, MDB&M, i.e. the township corner. Measured Nad 27 L-L GPS position of said cairn is 39° 59' 48.92"N, 116° 09' 29.378"W, being 4 ft N and 3 ft W of record position per 1976 BLM protraction diagram.

All corners and the Location Monument of this claim are marked by a red-topped 1.5" x 1.5" x 4' wooden posts set one foot in the ground. Each corner monument is further identified by an aluminum tag on which the claim name and corner description are inscribed.

The work of location consists of preparing a claim map for recording as provided in NRS 517.040.

Stephen D. Lappin - as agent for Standard Gold Corp.

WHEN RECORDED RETURN TO:

Standard Gold Corp.
897 Quail Run Drive
Grand Junction, Colorado 81505

**CERTIFICATE OF LOCATION
LODE MINING CLAIM**



0221373

TO ALL WHOM IT MAY CONCERN: The undersigned hereby certifies that he has located the

K 234 Lode Mining Claim in the following quarter sections:

<u>1/4</u> <u>SE & SW</u>	<u>Section</u> <u>4</u>	<u>Township</u> <u>24N</u>	<u>Range</u> <u>52E</u>	<u>Meridian</u> <u>MDB&M</u>
----------------------------------	----------------------------	-------------------------------	----------------------------	-------------------------------------

in Eureka County, Nevada, on the 27th day of June, 2012.

Name and mailing address of locator is:

**Standard Gold Corp.
897 Quail Run Drive
Grand Junction, Colorado 81505**

The Claim is approximately 1500 feet long and 600 feet wide, such that 1490 feet are claimed in a North direction and 10 feet in a South direction from the point of discovery (monument of location), at which the Notice of Location was posted, together with 300 feet on each side of the Location Monument and center line of the claim. The general course of the vein is from the North to the South Direction. The M&B description of the claim boundaries is:

Beginning at Corner No. 1, which is the Northwest Corner of this mining claim, thence East a distance of 600 feet to Corner No. 2, which is the Northeast Corner, thence South a distance of 1500 feet to Corner No. 3, which is the Southeast Corner, thence West a distance of 600 feet to Corner No. 4, which is the Southwest Corner, thence North a distance of 1500 feet to Corner No. 1, the point of beginning.

The Northwest Corner (No. 1) of this claim is approximately 2890 feet South and 11842 feet East of a rock cairn and t-post marking the southwest corner of Section 31 of T 25 N, R 52 E, MDB&M, i.e. the township corner. Measured Nad 27 L-L GPS position of said cairn is 39° 59' 48.92"N, 116° 09' 29.378"W, being 4 ft N and 3 ft W of record position per 1976 BLM protraction diagram.

All corners and the Location Monument of this claim are marked by a red-topped 1.5" x 1.5" x 4' wooden posts set one foot in the ground. Each corner monument is further identified by an aluminum tag on which the claim name and corner description are inscribed.

The work of location consists of preparing a claim map for recording as provided in NRS 517.040.

Stephen D. Lappin - as agent for Standard Gold Corp.

WHEN RECORDED RETURN TO:

Standard Gold Corp.
897 Quail Run Drive
Grand Junction, Colorado 81505

**CERTIFICATE OF LOCATION
LODE MINING CLAIM**



0221374

TO ALL WHOM IT MAY CONCERN: The undersigned hereby certifies that he has located the

K 235 Lode Mining Claim in the following quarter sections:

<u>1/4</u>	<u>Section</u>	<u>Township</u>	<u>Range</u>	<u>Meridian</u>
<u>SE</u>	<u>4</u>	<u>24N</u>	<u>52E</u>	<u>MDB&M</u>

in Eureka County, Nevada, on the 27th day of June, 2012.

Name and mailing address of locator is:

**Standard Gold Corp.
897 Quail Run Drive
Grand Junction, Colorado 81505**

The Claim is approximately 1500 feet long and 600 feet wide, such that 1490 feet are claimed in a North direction and 10 feet in a South direction from the point of discovery (monument of location), at which the Notice of Location was posted, together with 300 feet on each side of the Location Monument and center line of the claim. The general course of the vein is from the North to the South Direction. The M&B description of the claim boundaries is:

Beginning at Corner No. 1, which is the Northwest Corner of this mining claim, thence East a distance of 600 feet to Corner No. 2, which is the Northeast Corner, thence South a distance of 1500 feet to Corner No. 3, which is the Southeast Corner, thence West a distance of 600 feet to Corner No. 4, which is the Southwest Corner, thence North a distance of 1500 feet to Corner No. 1, the point of beginning.

The Northwest Corner (No. 1) of this claim is approximately 2890 feet South and 12442 feet East of a rock cairn and t-post marking the southwest corner of Section 31 of T 25 N, R 52 E, MDB&M, i.e. the township corner. Measured Nad 27 L-L GPS position of said cairn is 39° 59' 48.92"N, 116° 09' 29.378"W, being 4 ft N and 3 ft W of record position per 1976 BLM protraction diagram.

All corners and the Location Monument of this claim are marked by a red-topped 1.5" x 1.5" x 4' wooden posts set one foot in the ground. Each corner monument is further identified by an aluminum tag on which the claim name and corner description are inscribed.

The work of location consists of preparing a claim map for recording as provided in NRS 517.040.

Stephen D. Lappin - as agent for Standard Gold Corp.

WHEN RECORDED RETURN TO:

Standard Gold Corp.
897 Quail Run Drive
Grand Junction, Colorado 81505

**CERTIFICATE OF LOCATION
LODE MINING CLAIM**



0221375

TO ALL WHOM IT MAY CONCERN: The undersigned hereby certifies that he has located the

 K 236 Lode Mining Claim in the following quarter sections:

<u>1/4</u>	<u>Section</u>	<u>Township</u>	<u>Range</u>	<u>Meridian</u>
<u>SE</u>	<u>4</u>	<u>24N</u>	<u>52E</u>	<u>MDB&M</u>

in Eureka County, Nevada, on the 27th day of June, 2012.

Name and mailing address of locator is:

**Standard Gold Corp.
897 Quail Run Drive
Grand Junction, Colorado 81505**

The Claim is approximately 1500 feet long and 600 feet wide, such that 1490 feet are claimed in a North direction and 10 feet in a South direction from the point of discovery (monument of location), at which the Notice of Location was posted, together with 300 feet on each side of the Location Monument and center line of the claim. The general course of the vein is from the North to the South Direction. The M&B description of the claim boundaries is:

Beginning at Corner No. 1, which is the Northwest Corner of this mining claim, thence East a distance of 600 feet to Corner No. 2, which is the Northeast Corner, thence South a distance of 1500 feet to Corner No. 3, which is the Southeast Corner, thence West a distance of 600 feet to Corner No. 4, which is the Southwest Corner, thence North a distance of 1500 feet to Corner No. 1, the point of beginning.

The Northwest Corner (No. 1) of this claim is approximately 2890 feet South and 13042 feet East of a rock cairn and t-post marking the southwest corner of Section 31 of T 25 N, R 52 E, MDB&M, i.e. the township corner. Measured Nad 27 L-L GPS position of said cairn is 39° 59' 48.92"N, 116° 09' 29.378"W, being 4 ft N and 3 ft W of record position per 1976 BLM protraction diagram.

All corners and the Location Monument of this claim are marked by a red-topped 1.5" x 1.5" x 4' wooden posts set one foot in the ground. Each corner monument is further identified by an aluminum tag on which the claim name and corner description are inscribed.

The work of location consists of preparing a claim map for recording as provided in NRS 517.040.

Stephen D. Lappin - as agent for Standard Gold Corp.

DOC # 0221376

09/10/2012 03:20 PM

Official Record

Recording requested By
STANDARD GOLD CORP

Eureka County - NV

Mike Rebaleati - Recorder

Fee: \$22.50

Page 1 of 1

RPTT:

Recorded By: FES

Book- 538 Page- 0100

WHEN RECORDED RETURN TO:

Standard Gold Corp.
897 Quail Run Drive
Grand Junction, Colorado 81505

CERTIFICATE OF LOCATION
LODE MINING CLAIM



0221376

TO ALL WHOM IT MAY CONCERN: The undersigned hereby certifies that he has located the

K 237 Lode Mining Claim in the following quarter sections:

<u>1/4</u>	<u>Section</u>	<u>Township</u>	<u>Range</u>	<u>Meridian</u>
<u>SE</u>	<u>4</u>	<u>24N</u>	<u>52E</u>	<u>MDB&M</u>

in Eureka County, Nevada, on the 27th day of June, 2012.

Name and mailing address of locator is:

Standard Gold Corp.
897 Quail Run Drive
Grand Junction, Colorado 81505

The Claim is approximately 1500 feet long and 600 feet wide, such that 1490 feet are claimed in a North direction and 10 feet in a South direction from the point of discovery (monument of location), at which the Notice of Location was posted, together with 300 feet on each side of the Location Monument and center line of the claim. The general course of the vein is from the North to the South Direction. The M&B description of the claim boundaries is:

Beginning at Corner No. 1, which is the Northwest Corner of this mining claim, thence East a distance of 600 feet to Corner No. 2, which is the Northeast Corner, thence South a distance of 1500 feet to Corner No. 3, which is the Southeast Corner, thence West a distance of 600 feet to Corner No. 4, which is the Southwest Corner, thence North a distance of 1500 feet to Corner No. 1, the point of beginning.

The Northwest Corner (No. 1) of this claim is approximately 2840 feet South and 13642 feet East of a rock cairn and t-post marking the southwest corner of Section 31 of T 25 N, R 52 E, MDB&M, i.e. the township corner. Measured Nad 27 L-L GPS position of said cairn is 39° 59' 48.92"N, 116° 09' 29.378"W, being 4 ft N and 3 ft W of record position per 1976 BLM protraction diagram.

All corners and the Location Monument of this claim are marked by a red-topped 1.5" x 1.5" x 4' wooden posts set one foot in the ground. Each corner monument is further identified by an aluminum tag on which the claim name and corner description are inscribed.

The work of location consists of preparing a claim map for recording as provided in NRS 517.040.

Stephen D. Lappin - as agent for Standard Gold Corp.

DOC # 0221377

09/10/2012 03:20 PM

Official Record

Recording requested By
STANDARD GOLD CORP

Eureka County - NV

Mike Rebaleati - Recorder

Fee: \$22.50

Page 1 of 1

RPTT:

Recorded By: FES

Book- 538 Page- 0101

WHEN RECORDED RETURN TO:

Standard Gold Corp.
897 Quail Run Drive
Grand Junction, Colorado 81505

CERTIFICATE OF LOCATION
LODE MINING CLAIM



0221377

TO ALL WHOM IT MAY CONCERN: The undersigned hereby certifies that he has located

K 238 Lode Mining Claim in the following quarter sections:

<u>1/4</u>	<u>Section</u>	<u>Township</u>	<u>Range</u>	<u>Meridian</u>
SE	4	24N	52E	MDB&M
SW	3	24N	52E	MDB&M

in Eureka County, Nevada, on the 27th day of June, 2012.

Name and mailing address of locator is:

Standard Gold Corp.
897 Quail Run Drive
Grand Junction, Colorado 81505


The Claim is approximately 1500 feet long and 600 feet wide, such that 1490 feet are claimed in a North direction and 10 feet in a South direction from the point of discovery (monument of location), at which the Notice of Location was posted, together with 300 feet on each side of the Location Monument and center line of the claim. The general course of the vein is from the North to the South Direction. The M&B description of the claim boundaries is:

Beginning at Corner No. 1, which is the Northwest Corner of this mining claim, thence East a distance of 600 feet to Corner No. 2, which is the Northeast Corner, thence South a distance of 1500 feet to Corner No. 3, which is the Southeast Corner, thence West a distance of 600 feet to Corner No. 4, which is the Southwest Corner, thence North a distance of 1500 feet to Corner No. 1, the point of beginning.

The Northwest Corner (No. 1) of this claim is approximately 2840 feet South and 14242 feet East of a rock cairn and t-post marking the southwest corner of Section 31 of T 25 N, R 52 E, MDB&M, i.e. the township corner. Measured Nad 27 L-L GPS position of said cairn is 39° 59' 48.92"N, 116° 09' 29.378"W, being 4 ft N and 3 ft W of record position per 1976 BLM protraction diagram.

All corners and the Location Monument of this claim are marked by a red-topped 1.5" x 1.5" x 4' wooden posts set one foot in the ground. Each corner monument is further identified by an aluminum tag on which the claim name and corner description are inscribed.

The work of location consists of preparing a claim map for recording as provided in NRS 517.040.


Stephen D. Lappin - as agent for Standard Gold Corp.

WHEN RECORDED RETURN TO:

Standard Gold Corp.
897 Quail Run Drive
Grand Junction, Colorado 81505

CERTIFICATE OF LOCATION
LODE MINING CLAIM



0221378

TO ALL WHOM IT MAY CONCERN: The undersigned hereby certifies that he has located the

K 239 Lode Mining Claim in the following quarter sections:

<u>1/4</u>	<u>Section</u>	<u>Township</u>	<u>Range</u>	<u>Meridian</u>
SW	3	24N	52E	MDB&M

in Eureka County, Nevada, on the 27th day of June, 2012.

Name and mailing address of locator is:

Standard Gold Corp.
897 Quail Run Drive
Grand Junction, Colorado 81505

The Claim is approximately 1500 feet long and 600 feet wide, such that 1490 feet are claimed in a North direction and 10 feet in a South direction from the point of discovery (monument of location), at which the Notice of Location was posted, together with 300 feet on each side of the Location Monument and center line of the claim. The general course of the vein is from the North to the South Direction. The M&B description of the claim boundaries is:

Beginning at Corner No. 1, which is the Northwest Corner of this mining claim, thence East a distance of 600 feet to Corner No. 2, which is the Northeast Corner, thence South a distance of 1500 feet to Corner No. 3, which is the Southeast Corner, thence West a distance of 600 feet to Corner No. 4, which is the Southwest Corner, thence North a distance of 1500 feet to Corner No. 1, the point of beginning.

The Northwest Corner (No. 1) of this claim is approximately 2840 feet South and 14842 feet East of a rock cairn and t-post marking the southwest corner of Section 31 of T 25 N, R 52 E, MDB&M, i.e. the township corner. Measured Nad 27 L-L GPS position of said cairn is 39° 59' 48.92"N, 116° 09' 29.378"W, being 4 ft N and 3 ft W of record position per 1976 BLM protraction diagram.

All corners and the Location Monument of this claim are marked by a red-topped 1.5" x 1.5" x 4' wooden posts set one foot in the ground. Each corner monument is further identified by an aluminum tag on which the claim name and corner description are inscribed.

The work of location consists of preparing a claim map for recording as provided in NRS 517.040.

Stephen D. Lappin - as agent for Standard Gold Corp.

WHEN RECORDED RETURN TO:
Standard Gold Corp.
897 Quail Run Drive
Grand Junction, Colorado 81505



0221379

**CERTIFICATE OF LOCATION
LODE MINING CLAIM**

TO ALL WHOM IT MAY CONCERN: The undersigned hereby certifies that he has located the

K 240 Lode Mining Claim in the following quarter sections:

1/4	Section	Township	Range	Meridian
SW	4	24N	52E	MDB&M
SE	5	24N	52E	MDB&M
NE	8	24N	52E	MDB&M
NW	9	24N	52E	MDB&M

in Eureka County, Nevada, on the 27th day of June, 2012.

Name and mailing address of locator is:

**Standard Gold Corp.
897 Quail Run Drive
Grand Junction, Colorado 81505**

The Claim is approximately 1500 feet long and 600 feet wide, such that 10 feet are claimed in a North direction and 1490 feet in a South direction from the point of discovery (monument of location), at which the Notice of Location was posted, together with 300 feet on each side of the Location Monument and center line of the claim. The general course of the vein is from the North to the South Direction. The M&B description of the claim boundaries is:

Beginning at Corner No. 1, which is the Northwest Corner of this mining claim, thence East a distance of 600 feet to Corner No. 2, which is the Northeast Corner, thence South a distance of 1500 feet to Corner No. 3, which is the Southeast Corner, thence West a distance of 600 feet to Corner No. 4, which is the Southwest Corner, thence North a distance of 1500 feet to Corner No. 1, the point of beginning.

The Northwest Corner (No. 1) of this claim is approximately 4390 feet South and 8842 feet East of a rock cairn and t-post marking the southwest corner of Section 31 of T 25 N, R 52 E, MDB&M, i.e. the township corner. Measured Nad 27 L-L GPS position of said cairn is 39° 59' 48.92"N, 116° 09' 29.378"W, being 4 ft N and 3 ft W of record position per 1976 BLM protraction diagram.

All corners and the Location Monument of this claim are marked by a red-topped 1.5" x 1.5" x 4' wooden posts set one foot in the ground. Each corner monument is further identified by an aluminum tag on which the claim name and corner description are inscribed.

The work of location consists of preparing a claim map for recording as provided in NRS 517.040.

Stephen D. Lappin - as agent for Standard Gold Corp.

Official Record

Recording requested By
STANDARD GOLD CORP

Eureka County - NV

Mike Rebaleati - Recorder

Fee: \$22.50

Page 1 of 1

RPTT:

Recorded By: FES

Book- 538 Page- 0104

WHEN RECORDED RETURN TO:

Standard Gold Corp.
897 Quail Run Drive
Grand Junction, Colorado 81505

CERTIFICATE OF LOCATION
LODE MINING CLAIM



0221380

TO ALL WHOM IT MAY CONCERN: The undersigned hereby certifies that he has located the

K 241 Lode Mining Claim in the following quarter sections:

<u>1/4</u>	<u>Section</u>	<u>Township</u>	<u>Range</u>	<u>Meridian</u>
SW	4	24N	52E	MDB&M
NW	9	24N	52E	MDB&M

in Eureka County, Nevada, on the 27th day of June, 2012.

Name and mailing address of locator is:

Standard Gold Corp.
897 Quail Run Drive
Grand Junction, Colorado 81505

The Claim is approximately 1500 feet long and 600 feet wide, such that 10 feet are claimed in a North direction and 1490 feet in a South direction from the point of discovery (monument of location), at which the Notice of Location was posted, together with 300 feet on each side of the Location Monument and center line of the claim. The general course of the vein is from the North to the South Direction. The M&B description of the claim boundaries is:

Beginning at Corner No. 1, which is the Northwest Corner of this mining claim, thence East a distance of 600 feet to Corner No. 2, which is the Northeast Corner, thence South a distance of 1500 feet to Corner No. 3, which is the Southeast Corner, thence West a distance of 600 feet to Corner No. 4, which is the Southwest Corner, thence North a distance of 1500 feet to Corner No. 1, the point of beginning.

The Northwest Corner (No. 1) of this claim is approximately 4390 feet South and 9442 feet East of a rock cairn and t-post marking the southwest corner of Section 31 of T 25 N, R 52 E, MDB&M, i.e. the township corner. Measured Nad 27 L-L GPS position of said cairn is 39° 59' 48.92"N, 116° 09' 29.378"W, being 4 ft N and 3 ft W of record position per 1976 BLM protraction diagram.

All corners and the Location Monument of this claim are marked by a red-topped 1.5" x 1.5" x 4' wooden posts set one foot in the ground. Each corner monument is further identified by an aluminum tag on which the claim name and corner description are inscribed.

The work of location consists of preparing a claim map for recording as provided in NRS 517.040.

Stephen D. Lappin - as agent for Standard Gold Corp.

WHEN RECORDED RETURN TO:

Standard Gold Corp.
897 Quail Run Drive
Grand Junction, Colorado 81505

**CERTIFICATE OF LOCATION
LODE MINING CLAIM**



0221381

TO ALL WHOM IT MAY CONCERN: The undersigned hereby certifies that he has located the

K 242 Lode Mining Claim in the following quarter sections:

1/4	Section	Township	Range	Meridian
SW	4	24N	52E	MDB&M
NW	9	24N	52E	MDB&M

in Eureka County, Nevada, on the 27th day of June, 2012.

Name and mailing address of locator is:

Standard Gold Corp.
897 Quail Run Drive
Grand Junction, Colorado 81505

The Claim is approximately 1500 feet long and 600 feet wide, such that 10 feet are claimed in a North direction and 1490 feet in a South direction from the point of discovery (monument of location), at which the Notice of Location was posted, together with 300 feet on each side of the Location Monument and center line of the claim. The general course of the vein is from the North to the South Direction. The M&B description of the claim boundaries is:

Beginning at Corner No. 1, which is the Northwest Corner of this mining claim, thence East a distance of 600 feet to Corner No. 2, which is the Northeast Corner, thence South a distance of 1500 feet to Corner No. 3, which is the Southeast Corner, thence West a distance of 600 feet to Corner No. 4, which is the Southwest Corner, thence North a distance of 1500 feet to Corner No. 1, the point of beginning.

The Northwest Corner (No. 1) of this claim is approximately 4390 feet South and 10042 feet East of a rock cairn and t-post marking the southwest corner of Section 31 of T 25 N, R 52 E, MDB&M, i.e. the township corner. Measured Nad 27 L-L GPS position of said cairn is 39° 59' 48.92"N, 116° 09' 29.378"W, being 4 ft N and 3 ft W of record position per 1976 BLM protraction diagram.

All corners and the Location Monument of this claim are marked by a red-topped 1.5" x 1.5" x 4' wooden posts set one foot in the ground. Each corner monument is further identified by an aluminum tag on which the claim name and corner description are inscribed.

The work of location consists of preparing a claim map for recording as provided in NRS 517.040.

Stephen D. Lappin - as agent for Standard Gold Corp.

Official Record

Recording requested By
STANDARD GOLD CORP

Eureka County - NV

Mike Rebaleati - Recorder

Fee: \$22.50

Page 1 of 1

RPTT:

Recorded By: FES

Book- 538 Page- 0106

WHEN RECORDED RETURN TO:

Standard Gold Corp.
897 Quail Run Drive
Grand Junction, Colorado 81505

CERTIFICATE OF LOCATION
LODE MINING CLAIM



TO ALL WHOM IT MAY CONCERN: The undersigned hereby certifies that he has located the

K 243 Lode Mining Claim in the following quarter sections:

1/4	Section	Township	Range	Meridian
SW	4	24N	52E	MDB&M
NW	9	24N	52E	MDB&M

in Eureka County, Nevada, on the 27th day of June, 2012.

Name and mailing address of locator is:

Standard Gold Corp.
897 Quail Run Drive
Grand Junction, Colorado 81505

The Claim is approximately 1500 feet long and 600 feet wide, such that 10 feet are claimed in a North direction and 1490 feet in a South

direction from the point of discovery (monument of location), at which the Notice of Location was posted, together with 300 feet on each side of the Location Monument and center line of the claim. The general course of the vein is from the North to the South Direction. The M&B description of the claim boundaries is:

Beginning at Corner No. 1, which is the Northwest Corner of this mining claim, thence East a distance of 600 feet to Corner No. 2, which is the Northeast Corner, thence South a distance of 1500 feet to Corner No. 3, which is the Southeast Corner, thence West a distance of 600 feet to Corner No. 4, which is the Southwest Corner, thence North a distance of 1500 feet to Corner No. 1, the point of beginning.

The Northwest Corner (No. 1) of this claim is approximately 4390 feet South and 10642 feet East of a rock cairn and t-post marking the southwest corner of Section 31 of T 25 N, R 52 E, MDB&M, i.e. the township corner. Measured Nad 27 L-L GPS position of said cairn is 39° 59' 48.92"N, 116° 09' 29.378"W, being 4 ft N and 3 ft W of record position per 1976 BLM protraction diagram.

All corners and the Location Monument of this claim are marked by a red-topped 1.5" x 1.5" x 4' wooden posts set one foot in the ground. Each corner monument is further identified by an aluminum tag on which the claim name and corner description are inscribed.

The work of location consists of preparing a claim map for recording as provided in NRS 517.040.

Stephen D. Lappin - as agent for Standard Gold Corp.

WHEN RECORDED RETURN TO:

Standard Gold Corp.
897 Quail Run Drive
Grand Junction, Colorado 81505

**CERTIFICATE OF LOCATION
LODE MINING CLAIM**



0221383

TO ALL WHOM IT MAY CONCERN: The undersigned hereby certifies that he has located the

K 244 Lode Mining Claim in the following quarter sections:

<u>1/4</u>	<u>Section</u>	<u>Township</u>	<u>Range</u>	<u>Meridian</u>
SW	4	24N	52E	MDB&M
NW	9	24N	52E	MDB&M

in Eureka County, Nevada, on the 27th day of June, 2012.

Name and mailing address of locator is:

Standard Gold Corp.
897 Quail Run Drive
Grand Junction, Colorado 81505

The Claim is approximately 1500 feet long and 600 feet wide, such that 10 feet are claimed in a North direction and 1490 feet in a South direction from the point of discovery (monument of location), at which the Notice of Location was posted, together with 300 feet on each side of the Location Monument and center line of the claim. The general course of the vein is from the North to the South Direction. The M&B description of the claim boundaries is:

Beginning at Corner No. 1, which is the Northwest Corner of this mining claim, thence East a distance of 600 feet to Corner No. 2, which is the Northeast Corner, thence South a distance of 1500 feet to Corner No. 3, which is the Southeast Corner, thence West a distance of 600 feet to Corner No. 4, which is the Southwest Corner, thence North a distance of 1500 feet to Corner No. 1, the point of beginning.

The Northwest Corner (No. 1) of this claim is approximately 4390 feet South and 11242 feet East of a rock cairn and t-post marking the southwest corner of Section 31 of T 25 N, R 52 E, MDB&M, i.e. the township corner. Measured Nad 27 L-L GPS position of said cairn is 39° 59' 48.92"N, 116° 09' 29.378"W, being 4 ft N and 3 ft W of record position per 1976 BLM protraction diagram.

All corners and the Location Monument of this claim are marked by a red-topped 1.5" x 1.5" x 4' wooden posts set one foot in the ground. Each corner monument is further identified by an aluminum tag on which the claim name and corner description are inscribed.

The work of location consists of preparing a claim map for recording as provided in NRS 517.040.

Stephen D. Lappin - as agent for Standard Gold Corp.

DOC # 0221384

09/10/2012

03:20 PM

Official Record

Recording requested By
STANDARD GOLD CORP

Eureka County - NV
Mike Rebaleati - Recorder

Fee: \$22.50

Page 1 of 1

RPTT:

Recorded By: FES

Book- 538 Page- 0108

WHEN RECORDED RETURN TO:

Standard Gold Corp.
897 Quail Run Drive
Grand Junction, Colorado 81505

CERTIFICATE OF LOCATION
LODE MINING CLAIM



TO ALL WHOM IT MAY CONCERN: The undersigned hereby certifies that he has located the

K 245 Lode Mining Claim in the following quarter sections:

<u>1/4</u>	<u>Section</u>	<u>Township</u>	<u>Range</u>	<u>Meridian</u>
SE & SW	4	24N	52E	MDB&M
NE & NW	9	24N	52E	MDB&M

in Eureka County, Nevada, on the 27th day of June, 2012.

Name and mailing address of locator is:

Standard Gold Corp.
897 Quail Run Drive
Grand Junction, Colorado 81505


The Claim is approximately 1500 feet long and 600 feet wide, such that 10 feet are claimed in a North direction and 1490 feet in a South direction from the point of discovery (monument of location), at which the Notice of Location was posted, together with 300 feet on each side of the Location Monument and center line of the claim. The general course of the vein is from the North to the South Direction. The M&B description of the claim boundaries is:

Beginning at Corner No. 1, which is the Northwest Corner of this mining claim, thence East a distance of 600 feet to Corner No. 2, which is the Northeast Corner, thence South a distance of 1500 feet to Corner No. 3, which is the Southeast Corner, thence West a distance of 600 feet to Corner No. 4, which is the Southwest Corner, thence North a distance of 1500 feet to Corner No. 1, the point of beginning.

The Northwest Corner (No. 1) of this claim is approximately 4390 feet South and 11842 feet East of a rock cairn and t-post marking the southwest corner of Section 31 of T 25 N, R 52 E, MDB&M, i.e. the township corner. Measured Nad 27 L-L GPS position of said cairn is 39° 59' 48.92"N, 116° 09' 29.378"W, being 4 ft N and 3 ft W of record position per 1976 BLM protraction diagram.

All corners and the Location Monument of this claim are marked by a red-topped 1.5" x 1.5" x 4' wooden posts set one foot in the ground. Each corner monument is further identified by an aluminum tag on which the claim name and corner description are inscribed.

The work of location consists of preparing a claim map for recording as provided in NRS 517.040.


Stephen D. Lappin - as agent for Standard Gold Corp.

DOC # 0221385

09/10/2012

03:20 PM

Official Record

Recording requested by
STANDARD GOLD CORP

Eureka County - NV

Mike Rebaleati - Recorder

Fee: \$22.50

Page 1 of 1

RPTT:

Recorded By: FES

Book- 538 Page- 0109

WHEN RECORDED RETURN TO:

Standard Gold Corp.
897 Quail Run Drive
Grand Junction, Colorado 81505

CERTIFICATE OF LOCATION
LODE MINING CLAIM



TO ALL WHOM IT MAY CONCERN: The undersigned hereby certifies that he has located the

K 246 Lode Mining Claim in the following quarter sections:

<u>1/4</u>	<u>Section</u>	<u>Township</u>	<u>Range</u>	<u>Meridian</u>
SE	4	24N	52E	MDB&M
NE	9	24N	52E	MDB&M

in Eureka County, Nevada, on the 27th day of June, 2012.

Name and mailing address of locator is:

Standard Gold Corp.
897 Quail Run Drive
Grand Junction, Colorado 81505

The Claim is approximately 1500 feet long and 600 feet wide, such that 10 feet are claimed in a North direction and 1490 feet in a South direction from the point of discovery (monument of location), at which the Notice of Location was posted, together with 300 feet on each side of the Location Monument and center line of the claim. The general course of the vein is from the North to the South Direction. The M&B description of the claim boundaries is:

Beginning at Corner No. 1, which is the Northwest Corner of this mining claim, thence East a distance of 600 feet to Corner No. 2, which is the Northeast Corner, thence South a distance of 1500 feet to Corner No. 3, which is the Southeast Corner, thence West a distance of 600 feet to Corner No. 4, which is the Southwest Corner, thence North a distance of 1500 feet to Corner No. 1, the point of beginning.

The Northwest Corner (No. 1) of this claim is approximately 4390 feet South and 12442 feet East of a rock cairn and t-post marking the southwest corner of Section 31 of T 25 N, R 52 E, MDB&M, i.e. the township corner. Measured Nad 27 L-L GPS position of said cairn is 39° 59' 48.92"N, 116° 09' 29.378"W, being 4 ft N and 3 ft W of record position per 1976 BLM protraction diagram.

All corners and the Location Monument of this claim are marked by a red-topped 1.5" x 1.5" x 4' wooden posts set one foot in the ground. Each corner monument is further identified by an aluminum tag on which the claim name and corner description are inscribed.

The work of location consists of preparing a claim map for recording as provided in NRS 517.040.

Stephen D. Lappin - as agent for Standard Gold Corp.

WHEN RECORDED RETURN TO:

Standard Gold Corp.
897 Quail Run Drive
Grand Junction, Colorado 81505

**CERTIFICATE OF LOCATION
LODE MINING CLAIM**



0221386

TO ALL WHOM IT MAY CONCERN: The undersigned hereby certifies that he has located the

K 247 Lode Mining Claim in the following quarter sections:

<u>1/4</u>	<u>Section</u>	<u>Township</u>	<u>Range</u>	<u>Meridian</u>
SE	4	24N	52E	MDB&M
NE	9	24N	52E	MDB&M

in Eureka County, Nevada, on the 27th day of June, 2012.

Name and mailing address of locator is:

Standard Gold Corp.
897 Quail Run Drive
Grand Junction, Colorado 81505


The Claim is approximately 1500 feet long and 600 feet wide, such that 10 feet are claimed in a North direction and 1490 feet in a South direction from the point of discovery (monument of location), at which the Notice of Location was posted, together with 300 feet on each side of the Location Monument and center line of the claim. The general course of the vein is from the North to the South Direction. The M&B description of the claim boundaries is:

Beginning at Corner No. 1, which is the Northwest Corner of this mining claim, thence East a distance of 600 feet to Corner No. 2, which is the Northeast Corner, thence South a distance of 1500 feet to Corner No. 3, which is the Southeast Corner, thence West a distance of 600 feet to Corner No. 4, which is the Southwest Corner, thence North a distance of 1500 feet to Corner No. 1, the point of beginning.

The Northwest Corner (No. 1) of this claim is approximately 4390 feet South and 13042 feet East of a rock cairn and t-post marking the southwest corner of Section 31 of T 25 N, R 52 E, MDB&M, i.e. the township corner. Measured Nad 27 L-L GPS position of said cairn is 39° 59' 48.92"N, 116° 09' 29.378"W, being 4 ft N and 3 ft W of record position per 1976 BLM protraction diagram.

All corners and the Location Monument of this claim are marked by a red-topped 1.5" x 1.5" x 4' wooden posts set one foot in the ground. Each corner monument is further identified by an aluminum tag on which the claim name and corner description are inscribed.

The work of location consists of preparing a claim map for recording as provided in NRS 517.040.


Stephen D. Lappin - as agent for Standard Gold Corp.

WHEN RECORDED RETURN TO:

Standard Gold Corp.
897 Quail Run Drive
Grand Junction, Colorado 81505

**CERTIFICATE OF LOCATION
LODE MINING CLAIM**



TO ALL WHOM IT MAY CONCERN: The undersigned hereby certifies that he has located the

K 248 Lode Mining Claim in the following quarter sections:

<u>1/4</u>	<u>Section</u>	<u>Township</u>	<u>Range</u>	<u>Meridian</u>
<u>SE</u>	<u>4</u>	<u>24N</u>	<u>52E</u>	<u>MDB&M</u>
<u>NE</u>	<u>9</u>	<u>24N</u>	<u>52E</u>	<u>MDB&M</u>

in Eureka County, Nevada, on the 27th day of June, 2012.

Name and mailing address of locator is:

**Standard Gold Corp.
897 Quail Run Drive
Grand Junction, Colorado 81505**


The Claim is approximately 1500 feet long and 600 feet wide, such that 10 feet are claimed in a North direction and 1490 feet in a South direction from the point of discovery (monument of location), at which the Notice of Location was posted, together with 300 feet on each side of the Location Monument and center line of the claim. The general course of the vein is from the North to the South Direction. The M&B description of the claim boundaries is:

Beginning at Corner No. 1, which is the Northwest Corner of this mining claim, thence East a distance of 600 feet to Corner No. 2, which is the Northeast Corner, thence South a distance of 1500 feet to Corner No. 3, which is the Southeast Corner, thence West a distance of 600 feet to Corner No. 4, which is the Southwest Corner, thence North a distance of 1500 feet to Corner No. 1, the point of beginning.

The Northwest Corner (No. 1) of this claim is approximately 4340 feet South and 13642 feet East of a rock cairn and t-post marking the southwest corner of Section 31 of T 25 N, R 52 E, MDB&M, i.e. the township corner. Measured Nad 27 L-L GPS position of said cairn is 39° 59' 48.92"N, 116° 09' 29.378"W, being 4 ft N and 3 ft W of record position per 1976 BLM protraction diagram.

All corners and the Location Monument of this claim are marked by a red-topped 1.5" x 1.5" x 4' wooden posts set one foot in the ground. Each corner monument is further identified by an aluminum tag on which the claim name and corner description are inscribed.

The work of location consists of preparing a claim map for recording as provided in NRS 517.040.



Stephen D. Lappin - as agent for Standard Gold Corp.

WHEN RECORDED RETURN TO:
Standard Gold Corp.
897 Quail Run Drive
Grand Junction, Colorado 81505

**CERTIFICATE OF LOCATION
LODE MINING CLAIM**



0221388

TO ALL WHOM IT MAY CONCERN: The undersigned hereby certifies that he has located the

K 249 Lode Mining Claim in the following quarter sections:

<u>1/4</u>	<u>Section</u>	<u>Township</u>	<u>Range</u>	<u>Meridian</u>
SW	3	24N	52E	MDB&M
SE	4	24N	52E	MDB&M
NE	9	24N	52E	MDB&M
NW	10	24N	52E	MDB&M

in Eureka County, Nevada, on the 27th day of June, 2012.

Name and mailing address of locator is:

**Standard Gold Corp.
897 Quail Run Drive
Grand Junction, Colorado 81505**


The Claim is approximately 1500 feet long and 600 feet wide, such that 10 feet are claimed in a North direction and 1490 feet in a South direction from the point of discovery (monument of location), at which the Notice of Location was posted, together with 300 feet on each side of the Location Monument and center line of the claim. The general course of the vein is from the North to the South Direction. The M&B description of the claim boundaries is:

Beginning at Corner No. 1, which is the Northwest Corner of this mining claim, thence East a distance of 600 feet to Corner No. 2, which is the Northeast Corner, thence South a distance of 1500 feet to Corner No. 3, which is the Southeast Corner, thence West a distance of 600 feet to Corner No. 4, which is the Southwest Corner, thence North a distance of 1500 feet to Corner No. 1, the point of beginning.

The Northwest Corner (No. 1) of this claim is approximately 4340 feet South and 14242 feet East of a rock cairn and t-post marking the southwest corner of Section 31 of T 25 N, R 52 E, MDB&M, i.e. the township corner. Measured Nad 27 L-L GPS position of said cairn is 39° 59' 48.92"N, 116° 09' 29.378"W, being 4 ft N and 3 ft W of record position per 1976 BLM protraction diagram.

All corners and the Location Monument of this claim are marked by a red-topped 1.5" x 1.5" x 4' wooden posts set one foot in the ground. Each corner monument is further identified by an aluminum tag on which the claim name and corner description are inscribed.

The work of location consists of preparing a claim map for recording as provided in NRS 517.040.


Stephen D. Lappin - as agent for Standard Gold Corp.

WHEN RECORDED RETURN TO:

Standard Gold Corp.
897 Quail Run Drive
Grand Junction, Colorado 81505

CERTIFICATE OF LOCATION
LODE MINING CLAIM



TO ALL WHOM IT MAY CONCERN: The undersigned hereby certifies that he has located the

K 250 Lode Mining Claim in the following quarter sections:

<u>1/4</u>	<u>Section</u>	<u>Township</u>	<u>Range</u>	<u>Meridian</u>
SW	3	24N	52E	MDB&M
NW	10	24N	52E	MDB&M

in Eureka County, Nevada, on the 27th day of June, 2012.

Name and mailing address of locator is:

Standard Gold Corp.
897 Quail Run Drive
Grand Junction, Colorado 81505

The Claim is approximately 1500 feet long and 600 feet wide, such that 10 feet are claimed in a North direction and 1490 feet in a South direction from the point of discovery (monument of location), at which the Notice of Location was posted, together with 300 feet on each side of the Location Monument and center line of the claim. The general course of the vein is from the North to the South Direction. The M&B description of the claim boundaries is:

Beginning at Corner No. 1, which is the Northwest Corner of this mining claim, thence East a distance of 600 feet to Corner No. 2, which is the Northeast Corner, thence South a distance of 1500 feet to Corner No. 3, which is the Southeast Corner, thence West a distance of 600 feet to Corner No. 4, which is the Southwest Corner, thence North a distance of 1500 feet to Corner No. 1, the point of beginning.

The Northwest Corner (No. 1) of this claim is approximately 4340 feet South and 14842 feet East of a rock cairn and t-post marking the southwest corner of Section 31 of T 25 N, R 52 E, MDB&M, i.e. the township corner. Measured Nad 27 L-L GPS position of said cairn is 39° 59' 48.92"N, 116° 09' 29.378"W, being 4 ft N and 3 ft W of record position per 1976 BLM protraction diagram.

All corners and the Location Monument of this claim are marked by a red-topped 1.5" x 1.5" x 4' wooden posts set one foot in the ground. Each corner monument is further identified by an aluminum tag on which the claim name and corner description are inscribed.

The work of location consists of preparing a claim map for recording as provided in NRS 517.040.

Stephen D. Lappin - as agent for Standard Gold Corp.

Official Record

Recording requested By
STANDARD GOLD CORP

Eureka County - NV
Mike Rebaleati - Recorder

Fee: \$22.50 Page 1 of 1
RPTT: Recorded By: FES
Book- 538 Page- 0114

WHEN RECORDED RETURN TO:

Standard Gold Corp.
897 Quail Run Drive
Grand Junction, Colorado 81505

CERTIFICATE OF LOCATION
LODE MINING CLAIM



0221390

TO ALL WHOM IT MAY CONCERN: The undersigned hereby certifies that he has located the

K 251 Lode Mining Claim in the following quarter sections:

<u>1/4</u>	<u>Section</u>	<u>Township</u>	<u>Range</u>	<u>Meridian</u>
<u>NE</u>	<u>22</u>	<u>25N</u>	<u>52E</u>	<u>MDB&M</u>

in Eureka County, Nevada, on the 25th day of June, 2012.

Name and mailing address of locator is:

Standard Gold Corp.
897 Quail Run Drive
Grand Junction, Colorado 81505


The Claim is approximately 1500 feet long and 600 feet wide, such that 10 feet are claimed in a North direction and 1490 feet in a South direction from the point of discovery (monument of location), at which the Notice of Location was posted, together with 300 feet on each side of the Location Monument and center line of the claim. The general course of the vein is from the North to the South Direction. The M&B description of the claim boundaries is:

Beginning at Corner No. 1, which is the Northwest Corner of this mining claim, thence East a distance of 600 feet to Corner No. 2, which is the Northeast Corner, thence South a distance of 1500 feet to Corner No. 3, which is the Southeast Corner, thence West a distance of 600 feet to Corner No. 4, which is the Southwest Corner, thence North a distance of 1500 feet to Corner No. 1, the point of beginning.

The Northwest Corner (No. 1) of this claim is approximately 15110 feet North and 20242 feet East of a rock cairn and t-post marking the southwest corner of Section 31 of T 25 N, R 52 E, MDB&M, i.e. the township corner. Measured Nad 27 L-L GPS position of said cairn is 39° 59' 48.92"N, 116° 09' 29.378"W, being 4 ft N and 3 ft W of record position per 1976 BLM protraction diagram.

All corners and the Location Monument of this claim are marked by a red-topped 1.5" x 1.5" x 4' wooden posts set one foot in the ground. Each corner monument is further identified by an aluminum tag on which the claim name and corner description are inscribed.

The work of location consists of preparing a claim map for recording as provided in NRS 517.040.


Stephen D. Lappin - as agent for Standard Gold Corp.

WHEN RECORDED RETURN TO:
Standard Gold Corp.
897 Quail Run Drive
Grand Junction, Colorado 81505

**CERTIFICATE OF LOCATION
LODE MINING CLAIM**



TO ALL WHOM IT MAY CONCERN: The undersigned hereby certifies that he has located the

K 252 Lode Mining Claim in the following quarter sections:

<u>1/4</u>	<u>Section</u>	<u>Township</u>	<u>Range</u>	<u>Meridian</u>
<u>NE</u>	<u>22</u>	<u>25N</u>	<u>52E</u>	<u>MDB&M</u>
<u>NW</u>	<u>23</u>	<u>25N</u>	<u>52E</u>	<u>MDB&M</u>

in Eureka County, Nevada, on the 25th day of June, 2012.

Name and mailing address of locator is:

**Standard Gold Corp.
897 Quail Run Drive
Grand Junction, Colorado 81505**

The Claim is approximately 1500 feet long and 600 feet wide, such that 10 feet are claimed in a North direction and 1490 feet in a South direction from the point of discovery (monument of location), at which the Notice of Location was posted, together with 300 feet on each side of the Location Monument and center line of the claim. The general course of the vein is from the North to the South Direction. The M&B description of the claim boundaries is:

Beginning at Corner No. 1, which is the Northwest Corner of this mining claim, thence East a distance of 600 feet to Corner No. 2, which is the Northeast Corner, thence South a distance of 1500 feet to Corner No. 3, which is the Southeast Corner, thence West a distance of 600 feet to Corner No. 4, which is the Southwest Corner, thence North a distance of 1500 feet to Corner No. 1, the point of beginning.

The Northwest Corner (No. 1) of this claim is approximately 15110 feet North and 20842 feet East of a rock cairn and t-post marking the southwest corner of Section 31 of T 25 N, R 52 E, MDB&M, i.e. the township corner. Measured Nad 27 L-L GPS position of said cairn is 39° 59' 48.92"N, 116° 09' 29.378"W, being 4 ft N and 3 ft W of record position per 1976 BLM protraction diagram.

All corners and the Location Monument of this claim are marked by a red-topped 1.5" x 1.5" x 4' wooden posts set one foot in the ground. Each corner monument is further identified by an aluminum tag on which the claim name and corner description are inscribed.

The work of location consists of preparing a claim map for recording as provided in NRS 517.040.

Stephen D. Lappin - as agent for Standard Gold Corp.

WHEN RECORDED RETURN TO:

Standard Gold Corp.
897 Quail Run Drive
Grand Junction, Colorado 81505

CERTIFICATE OF LOCATION
LODE MINING CLAIM



0221392

TO ALL WHOM IT MAY CONCERN: The undersigned hereby certifies that he has located the

K 253 Lode Mining Claim in the following quarter sections:

<u>1/4</u>	<u>Section</u>	<u>Township</u>	<u>Range</u>	<u>Meridian</u>
NW	23	25N	52E	MDB&M

in Eureka County, Nevada, on the 25th day of June, 2012.

Name and mailing address of locator is:

Standard Gold Corp.
897 Quail Run Drive
Grand Junction, Colorado 81505


The Claim is approximately 1500 feet long and 600 feet wide, such that 10 feet are claimed in a North direction and 1490 feet in a South direction from the point of discovery (monument of location), at which the Notice of Location was posted, together with 300 feet on each side of the Location Monument and center line of the claim. The general course of the vein is from the North to the South Direction. The M&B description of the claim boundaries is:

Beginning at Corner No. 1, which is the Northwest Corner of this mining claim, thence East a distance of 600 feet to Corner No. 2, which is the Northeast Corner, thence South a distance of 1500 feet to Corner No. 3, which is the Southeast Corner, thence West a distance of 600 feet to Corner No. 4, which is the Southwest Corner, thence North a distance of 1500 feet to Corner No. 1, the point of beginning.

The Northwest Corner (No. 1) of this claim is approximately 15110 feet North and 21442 feet East of a rock cairn and t-post marking the southwest corner of Section 31 of T 25 N, R 52 E, MDB&M, i.e. the township corner. Measured Nad 27 L-L GPS position of said cairn is 39° 59' 48.92"N, 116° 09' 29.378"W, being 4 ft N and 3 ft W of record position per 1976 BLM protraction diagram.

All corners and the Location Monument of this claim are marked by a red-topped 1.5" x 1.5" x 4' wooden posts set one foot in the ground. Each corner monument is further identified by an aluminum tag on which the claim name and corner description are inscribed.

The work of location consists of preparing a claim map for recording as provided in NRS 517.040.


Stephen D. Lappin - as agent for Standard Gold Corp.

WHEN RECORDED RETURN TO:

Standard Gold Corp.
897 Quail Run Drive
Grand Junction, Colorado 81505

**CERTIFICATE OF LOCATION
LODE MINING CLAIM**



0221393

TO ALL WHOM IT MAY CONCERN: The undersigned hereby certifies that he has located the

 K 254 Lode Mining Claim in the following quarter sections:

<u>1/4</u>	<u>Section</u>	<u>Township</u>	<u>Range</u>	<u>Meridian</u>
<u>NE & SE</u>	<u>16</u>	<u>25N</u>	<u>52E</u>	<u>MDB&M</u>

in Eureka County, Nevada, on the 9th day of August, 2012.

Name and mailing address of locator is:

**Standard Gold Corp.
897 Quail Run Drive
Grand Junction, Colorado 81505**

The Claim is approximately 1500 feet long and 600 feet wide, such that 1490 feet are claimed in a North direction and 10 feet in a South direction from the point of discovery (monument of location), at which the Notice of Location was posted, together with 300 feet on each side of the Location Monument and center line of the claim. The general course of the vein is from the North to the South Direction. The M&B description of the claim boundaries is:

Beginning at Corner No. 1, which is the Northwest Corner of this mining claim, thence East a distance of 600 feet to Corner No. 2, which is the Northeast Corner, thence South a distance of 1500 feet to Corner No. 3, which is the Southeast Corner, thence West a distance of 600 feet to Corner No. 4, which is the Southwest Corner, thence North a distance of 1500 feet to Corner No. 1, the point of beginning.

The Northwest Corner (No. 1) of this claim is approximately 19610 feet North and 14242 feet East of a rock cairn and t-post marking the southwest corner of Section 31 of T 25 N, R 52 E, MDB&M, i.e. the township corner. Measured Nad 27 L-L GPS position of said cairn is 39° 59' 48.92"N, 116° 09' 29.378"W, being 4 ft N and 3 ft W of record position per 1976 BLM protraction diagram.

All corners and the Location Monument of this claim are marked by a red-topped 1.5" x 1.5" x 4' wooden posts set one foot in the ground. Each corner monument is further identified by an aluminum tag on which the claim name and corner description are inscribed.

The work of location consists of preparing a claim map for recording as provided in NRS 517.040.

Stephen D. Lappin - as agent for Standard Gold Corp.

WHEN RECORDED RETURN TO:

Standard Gold Corp.
897 Quail Run Drive
Grand Junction, Colorado 81505

**CERTIFICATE OF LOCATION
LODE MINING CLAIM**



0221394

TO ALL WHOM IT MAY CONCERN: The undersigned hereby certifies that he has located the

K 255 Lode Mining Claim in the following quarter sections:

<u>1/4</u> <u>NE & SE</u>	<u>Section</u> <u>16</u>	<u>Township</u> <u>25N</u>	<u>Range</u> <u>52E</u>	<u>Meridian</u> <u>MDB&M</u>
----------------------------------	-----------------------------	-------------------------------	----------------------------	-------------------------------------

in **Eureka** County, **Nevada**, on the 9th day of **August**, **2012**.

Name and mailing address of locator is:

Standard Gold Corp.
897 Quail Run Drive
Grand Junction, Colorado 81505


The Claim is approximately 1500 feet long and 600 feet wide, such that 1490 feet are claimed in a North direction and 10 feet in a South direction from the point of discovery (monument of location), at which the Notice of Location was posted, together with 300 feet on each side of the Location Monument and center line of the claim. The general course of the vein is from the North to the South Direction. The M&B description of the claim boundaries is:

Beginning at Corner No. 1, which is the Northwest Corner of this mining claim, thence East a distance of 600 feet to Corner No. 2, which is the Northeast Corner, thence South a distance of 1500 feet to Corner No. 3, which is the Southeast Corner, thence West a distance of 600 feet to Corner No. 4, which is the Southwest Corner, thence North a distance of 1500 feet to Corner No. 1, the point of beginning.

The Northwest Corner (No. 1) of this claim is approximately 19610 feet North and 14842 feet East of a rock cairn and t-post marking the southwest corner of Section 31 of T 25 N, R 52 E, MDB&M, i.e. the township corner. Measured Nad 27 L-L GPS position of said cairn is 39° 59' 48.92"N, 116° 09' 29.378"W, being 4 ft N and 3 ft W of record position per 1976 BLM protraction diagram.

All corners and the Location Monument of this claim are marked by a red-topped 1.5" x 1.5" x 4' wooden posts set one foot in the ground. Each corner monument is further identified by an aluminum tag on which the claim name and corner description are inscribed.

The work of location consists of preparing a claim map for recording as provided in NRS 517.040.


Stephen D. Lappin - as agent for Standard Gold Corp.

WHEN RECORDED RETURN TO:

Standard Gold Corp.
897 Quail Run Drive
Grand Junction, Colorado 81505

CERTIFICATE OF LOCATION
LODE MINING CLAIM



0221395

TO ALL WHOM IT MAY CONCERN: The undersigned hereby certifies that he has located the

 K 256 Lode Mining Claim in the following quarter sections:

<u>1/4</u>	<u>Section</u>	<u>Township</u>	<u>Range</u>	<u>Meridian</u>
<u>NE & SE</u>	<u>16</u>	<u>25N</u>	<u>52E</u>	<u>MDB&M</u>
<u>NW & SW</u>	<u>15</u>	<u>25N</u>	<u>52E</u>	<u>MDB&M</u>

in Eureka County, Nevada, on the 9th day of August, 2012.

Name and mailing address of locator is:

Standard Gold Corp.
897 Quail Run Drive
Grand Junction, Colorado 81505

The Claim is approximately 1500 feet long and 600 feet wide, such that 1490 feet are claimed in a North direction and 10 feet in a South direction from the point of discovery (monument of location), at which the Notice of Location was posted, together with 300 feet on each side of the Location Monument and center line of the claim. The general course of the vein is from the North to the South Direction. The M&B description of the claim boundaries is:

Beginning at Corner No. 1, which is the Northwest Corner of this mining claim, thence East a distance of 600 feet to Corner No. 2, which is the Northeast Corner, thence South a distance of 1500 feet to Corner No. 3, which is the Southeast Corner, thence West a distance of 600 feet to Corner No. 4, which is the Southwest Corner, thence North a distance of 1500 feet to Corner No. 1, the point of beginning.

The Northwest Corner (No. 1) of this claim is approximately 19610 feet North and 15442 feet East of a rock cairn and t-post marking the southwest corner of Section 31 of T 25 N, R 52 E, MDB&M, i.e. the township corner. Measured Nad 27 L-L GPS position of said cairn is 39° 59' 48.92"N, 116° 09' 29.378"W, being 4 ft N and 3 ft W of record position per 1976 BLM protraction diagram.

All corners and the Location Monument of this claim are marked by a red-topped 1.5" x 1.5" x 4' wooden posts set one foot in the ground. Each corner monument is further identified by an aluminum tag on which the claim name and corner description are inscribed.

The work of location consists of preparing a claim map for recording as provided in NRS 517.040.

Stephen D. Lappin - as agent for Standard Gold Corp.

WHEN RECORDED RETURN TO:

Standard Gold Corp.
897 Quail Run Drive
Grand Junction, Colorado 81505

**CERTIFICATE OF LOCATION
LODE MINING CLAIM**



0221396

TO ALL WHOM IT MAY CONCERN: The undersigned hereby certifies that he has located the

K 257 Lode Mining Claim in the following quarter sections:

<u>1/4</u> <u>NW & SW</u>	<u>Section</u> <u>15</u>	<u>Township</u> <u>25N</u>	<u>Range</u> <u>52E</u>	<u>Meridian</u> <u>MDB&M</u>
----------------------------------	-----------------------------	-------------------------------	----------------------------	-------------------------------------

in **Eureka** County, Nevada, on the 9th day of **August**, **2012**.

Name and mailing address of locator is:

Standard Gold Corp.
897 Quail Run Drive
Grand Junction, Colorado 81505

The Claim is approximately 1500 feet long and 600 feet wide, such that 1490 feet are claimed in a North direction and 10 feet in a South direction from the point of discovery (monument of location), at which the Notice of Location was posted, together with 300 feet on each side of the Location Monument and center line of the claim. The general course of the vein is from the North to the South Direction. The M&B description of the claim boundaries is:

Beginning at Corner No. 1, which is the Northwest Corner of this mining claim, thence East a distance of 600 feet to Corner No. 2, which is the Northeast Corner, thence South a distance of 1500 feet to Corner No. 3, which is the Southeast Corner, thence West a distance of 600 feet to Corner No. 4, which is the Southwest Corner, thence North a distance of 1500 feet to Corner No. 1, the point of beginning.

The Northwest Corner (No. 1) of this claim is approximately 19610 feet North and 16042 feet East of a rock cairn and t-post marking the southwest corner of Section 31 of T 25 N, R 52 E, MDB&M, i.e. the township corner. Measured Nad 27 L-L GPS position of said cairn is 39° 59' 48.92"N, 116° 09' 29.378"W, being 4 ft N and 3 ft W of record position per 1976 BLM protraction diagram.

All corners and the Location Monument of this claim are marked by a red-topped 1.5" x 1.5" x 4' wooden posts set one foot in the ground. Each corner monument is further identified by an aluminum tag on which the claim name and corner description are inscribed.

The work of location consists of preparing a claim map for recording as provided in NRS 517.040.

Stephen D. Lappin - as agent for Standard Gold Corp.

WHEN RECORDED RETURN TO:

Standard Gold Corp.
897 Quail Run Drive
Grand Junction, Colorado 81505

**CERTIFICATE OF LOCATION
LODE MINING CLAIM**



TO ALL WHOM IT MAY CONCERN: The undersigned hereby certifies that he has located the

K 258 Lode Mining Claim in the following quarter sections:

<u>1/4</u> <u>NW & SW</u>	<u>Section</u> <u>15</u>	<u>Township</u> <u>25N</u>	<u>Range</u> <u>52E</u>	<u>Meridian</u> <u>MDB&M</u>
----------------------------------	-----------------------------	-------------------------------	----------------------------	-------------------------------------

in Eureka County, Nevada, on the 9th day of August, 2012.

Name and mailing address of locator is:

Standard Gold Corp.
897 Quail Run Drive
Grand Junction, Colorado 81505


The Claim is approximately 1500 feet long and 600 feet wide, such that 1490 feet are claimed in a North direction and 10 feet in a South direction from the point of discovery (monument of location), at which the Notice of Location was posted, together with 300 feet on each side of the Location Monument and center line of the claim. The general course of the vein is from the North to the South Direction. The M&B description of the claim boundaries is:

Beginning at Corner No. 1, which is the Northwest Corner of this mining claim, thence East a distance of 600 feet to Corner No. 2, which is the Northeast Corner, thence South a distance of 1500 feet to Corner No. 3, which is the Southeast Corner, thence West a distance of 600 feet to Corner No. 4, which is the Southwest Corner, thence North a distance of 1500 feet to Corner No. 1, the point of beginning.

The Northwest Corner (No. 1) of this claim is approximately 19610 feet North and 16642 feet East of a rock cairn and t-post marking the southwest corner of Section 31 of T 25 N, R 52 E, MDB&M, i.e. the township corner. Measured Nad 27 L-L GPS position of said cairn is 39° 59' 48.92"N, 116° 09' 29.378"W, being 4 ft N and 3 ft W of record position per 1976 BLM protraction diagram.

All corners and the Location Monument of this claim are marked by a red-topped 1.5" x 1.5" x 4' wooden posts set one foot in the ground. Each corner monument is further identified by an aluminum tag on which the claim name and corner description are inscribed.

The work of location consists of preparing a claim map for recording as provided in NRS 517.040.


Stephen D. Lappin - as agent for Standard Gold Corp.

WHEN RECORDED RETURN TO:

Standard Gold Corp.
897 Quail Run Drive
Grand Junction, Colorado 81505

**CERTIFICATE OF LOCATION
LODE MINING CLAIM**



TO ALL WHOM IT MAY CONCERN: The undersigned hereby certifies that he has located the

K 259 Lode Mining Claim in the following quarter sections:

<u>1/4</u> <u>NW & SW</u>	<u>Section</u> <u>15</u>	<u>Township</u> <u>25N</u>	<u>Range</u> <u>52E</u>	<u>Meridian</u> <u>MDB&M</u>
----------------------------------	-----------------------------	-------------------------------	----------------------------	-------------------------------------

in Eureka County, Nevada, on the 9th day of August, 2012.

Name and mailing address of locator is:

**Standard Gold Corp.
897 Quail Run Drive
Grand Junction, Colorado 81505**

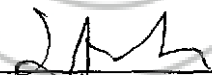
The Claim is approximately 1500 feet long and 600 feet wide, such that 1490 feet are claimed in a North direction and 10 feet in a South direction from the point of discovery (monument of location), at which the Notice of Location was posted, together with 300 feet on each side of the Location Monument and center line of the claim. The general course of the vein is from the North to the South Direction. The M&B description of the claim boundaries is:

Beginning at Corner No. 1, which is the Northwest Corner of this mining claim, thence East a distance of 600 feet to Corner No. 2, which is the Northeast Corner, thence South a distance of 1500 feet to Corner No. 3, which is the Southeast Corner, thence West a distance of 600 feet to Corner No. 4, which is the Southwest Corner, thence North a distance of 1500 feet to Corner No. 1, the point of beginning.

The Northwest Corner (No. 1) of this claim is approximately 19610 feet North and 17242 feet East of a rock cairn and t-post marking the southwest corner of Section 31 of T 25 N, R 52 E, MDB&M, i.e. the township corner. Measured Nad 27 L-L GPS position of said cairn is 39° 59' 48.92"N, 116° 09' 29.378"W, being 4 ft N and 3 ft W of record position per 1976 BLM protraction diagram.

All corners and the Location Monument of this claim are marked by a red-topped 1.5" x 1.5" x 4' wooden posts set one foot in the ground. Each corner monument is further identified by an aluminum tag on which the claim name and corner description are inscribed.

The work of location consists of preparing a claim map for recording as provided in NRS 517.040.


Stephen D. Lappin - as agent for Standard Gold Corp.

WHEN RECORDED RETURN TO:

Standard Gold Corp.
897 Quail Run Drive
Grand Junction, Colorado 81505

CERTIFICATE OF LOCATION
LODE MINING CLAIM



0221399

TO ALL WHOM IT MAY CONCERN: The undersigned hereby certifies that he has located the

K 260 Lode Mining Claim in the following quarter sections:

<u>1/4</u> <u>NW & SW</u>	<u>Section</u> <u>15</u>	<u>Township</u> <u>25N</u>	<u>Range</u> <u>52E</u>	<u>Meridian</u> <u>MDB&M</u>
----------------------------------	-----------------------------	-------------------------------	----------------------------	-------------------------------------

in Eureka County, Nevada, on the 9th day of August, 2012.

Name and mailing address of locator is:

Standard Gold Corp.
897 Quail Run Drive
Grand Junction, Colorado 81505

The Claim is approximately 1500 feet long and 600 feet wide, such that 1490 feet are claimed in a North direction and 10 feet in a South direction from the point of discovery (monument of location), at which the Notice of Location was posted, together with 300 feet on each side of the Location Monument and center line of the claim. The general course of the vein is from the North to the South Direction. The M&B description of the claim boundaries is:

Beginning at Corner No. 1, which is the Northwest Corner of this mining claim, thence East a distance of 600 feet to Corner No. 2, which is the Northeast Corner, thence South a distance of 1500 feet to Corner No. 3, which is the Southeast Corner, thence West a distance of 600 feet to Corner No. 4, which is the Southwest Corner, thence North a distance of 1500 feet to Corner No. 1, the point of beginning.

The Northwest Corner (No. 1) of this claim is approximately 19610 feet North and 17842 feet East of a rock cairn and t-post marking the southwest corner of Section 31 of T 25 N, R 52 E, MDB&M, i.e. the township corner. Measured Nad 27 L-L GPS position of said cairn is 39° 59' 48.92"N, 116° 09' 29.378"W, being 4 ft N and 3 ft W of record position per 1976 BLM protraction diagram.

All corners and the Location Monument of this claim are marked by a red-topped 1.5" x 1.5" x 4' wooden posts set one foot in the ground. Each corner monument is further identified by an aluminum tag on which the claim name and corner description are inscribed.

The work of location consists of preparing a claim map for recording as provided in NRS 517.040.

Stephen D. Lappin - as agent for Standard Gold Corp.

Official Record

Recording requested By
STANDARD GOLD CORP

Eureka County - NV

Mike Rebaleati - Recorder

Fee: \$22.50

Page 1 of 1

RPTT:

Recorded By: FES

Book- 538 Page- 0124

WHEN RECORDED RETURN TO:
Standard Gold Corp.
897 Quail Run Drive
Grand Junction, Colorado 81505

**CERTIFICATE OF LOCATION
LODE MINING CLAIM**



0221400

TO ALL WHOM IT MAY CONCERN: The undersigned hereby certifies that he has located the

K 261 Lode Mining Claim in the following quarter sections:

<u>1/4</u>	<u>Section</u>	<u>Township</u>	<u>Range</u>	<u>Meridian</u>
ALL	15	25N	52E	MDB&M

in Eureka County, Nevada, on the 9th day of August, 2012.

Name and mailing address of locator is:

**Standard Gold Corp.
897 Quail Run Drive
Grand Junction, Colorado 81505**

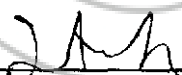
The Claim is approximately 1500 feet long and 600 feet wide, such that 1490 feet are claimed in a North direction and 10 feet in a South direction from the point of discovery (monument of location), at which the Notice of Location was posted, together with 300 feet on each side of the Location Monument and center line of the claim. The general course of the vein is from the North to the South Direction. The M&B description of the claim boundaries is:

Beginning at Corner No. 1, which is the Northwest Corner of this mining claim, thence East a distance of 600 feet to Corner No. 2, which is the Northeast Corner, thence South a distance of 1500 feet to Corner No. 3, which is the Southeast Corner, thence West a distance of 600 feet to Corner No. 4, which is the Southwest Corner, thence North a distance of 1500 feet to Corner No. 1, the point of beginning.

The Northwest Corner (No. 1) of this claim is approximately 19610 feet North and 18442 feet East of a rock cairn and t-post marking the southwest corner of Section 31 of T 25 N, R 52 E, MDB&M, i.e. the township corner. Measured Nad 27 L-L GPS position of said cairn is 39° 59' 48.92"N, 116° 09' 29.378"W, being 4 ft N and 3 ft W of record position per 1976 BLM protraction diagram.

All corners and the Location Monument of this claim are marked by a red-topped 1.5" x 1.5" x 4' wooden posts set one foot in the ground. Each corner monument is further identified by an aluminum tag on which the claim name and corner description are inscribed.

The work of location consists of preparing a claim map for recording as provided in NRS 517.040.


Stephen D. Lappin - as agent for Standard Gold Corp.

WHEN RECORDED RETURN TO:
Standard Gold Corp.
897 Quail Run Drive
Grand Junction, Colorado 81505

**CERTIFICATE OF LOCATION
LODE MINING CLAIM**



TO ALL WHOM IT MAY CONCERN: The undersigned hereby certifies that he has located the

K 262 Lode Mining Claim in the following quarter sections:

<u>1/4</u> <u>SE</u>	<u>Section</u> <u>16</u>	<u>Township</u> <u>25N</u>	<u>Range</u> <u>52E</u>	<u>Meridian</u> <u>MDB&M</u>
-------------------------	-----------------------------	-------------------------------	----------------------------	-------------------------------------

in Eureka County, Nevada, on the 9th day of August, 2012.

Name and mailing address of locator is:

**Standard Gold Corp.
897 Quail Run Drive
Grand Junction, Colorado 81505**


The Claim is approximately 1500 feet long and 600 feet wide, such that 1490 feet are claimed in a North direction and 10 feet in a South direction from the point of discovery (monument of location), at which the Notice of Location was posted, together with 300 feet on each side of the Location Monument and center line of the claim. The general course of the vein is from the North to the South Direction. The M&B description of the claim boundaries is:

Beginning at Corner No. 1, which is the Northwest Corner of this mining claim, thence East a distance of 600 feet to Corner No. 2, which is the Northeast Corner, thence South a distance of 1500 feet to Corner No. 3, which is the Southeast Corner, thence West a distance of 600 feet to Corner No. 4, which is the Southwest Corner, thence North a distance of 1500 feet to Corner No. 1, the point of beginning.

The Northwest Corner (No. 1) of this claim is approximately 18110 feet North and 13642 feet East of a rock cairn and t-post marking the southwest corner of Section 31 of T 25 N, R 52 E, MDB&M, i.e. the township corner. Measured Nad 27 L-L GPS position of said cairn is 39° 59' 48.92"N, 116° 09' 29.378"W, being 4 ft N and 3 ft W of record position per 1976 BLM protraction diagram.

All corners and the Location Monument of this claim are marked by a red-topped 1.5" x 1.5" x 4' wooden posts set one foot in the ground. Each corner monument is further identified by an aluminum tag on which the claim name and corner description are inscribed.

The work of location consists of preparing a claim map for recording as provided in NRS 517.040.


Stephen D. Lappin - as agent for Standard Gold Corp.

WHEN RECORDED RETURN TO:
Standard Gold Corp.
897 Quail Run Drive
Grand Junction, Colorado 81505

**CERTIFICATE OF LOCATION
LODE MINING CLAIM**



TO ALL WHOM IT MAY CONCERN: The undersigned hereby certifies that he has located the

K 263 Lode Mining Claim in the following quarter sections:

<u>1/4</u>	<u>Section</u>	<u>Township</u>	<u>Range</u>	<u>Meridian</u>
<u>SE</u>	<u>16</u>	<u>25N</u>	<u>52E</u>	<u>MDB&M</u>

in Eureka County, Nevada, on the 9th day of August, 2012.

Name and mailing address of locator is:

**Standard Gold Corp.
897 Quail Run Drive
Grand Junction, Colorado 81505**


The Claim is approximately 1500 feet long and 600 feet wide, such that 1490 feet are claimed in a North direction and 10 feet in a South direction from the point of discovery (monument of location), at which the Notice of Location was posted, together with 300 feet on each side of the Location Monument and center line of the claim. The general course of the vein is from the North to the South Direction. The M&B description of the claim boundaries is:

Beginning at Corner No. 1, which is the Northwest Corner of this mining claim, thence East a distance of 600 feet to Corner No. 2, which is the Northeast Corner, thence South a distance of 1500 feet to Corner No. 3, which is the Southeast Corner, thence West a distance of 600 feet to Corner No. 4, which is the Southwest Corner, thence North a distance of 1500 feet to Corner No. 1, the point of beginning.

The Northwest Corner (No. 1) of this claim is approximately 18110 feet North and 14242 feet East of a rock cairn and t-post marking the southwest corner of Section 31 of T 25 N, R 52 E, MDB&M, i.e. the township corner. Measured Nad 27 L-L GPS position of said cairn is 39° 59' 48.92"N, 116° 09' 29.378"W, being 4 ft N and 3 ft W of record position per 1976 BLM protraction diagram.

All corners and the Location Monument of this claim are marked by a red-topped 1.5" x 1.5" x 4' wooden posts set one foot in the ground. Each corner monument is further identified by an aluminum tag on which the claim name and corner description are inscribed.

The work of location consists of preparing a claim map for recording as provided in NRS 517.040.


Stephen D. Lappin - as agent for Standard Gold Corp.

WHEN RECORDED RETURN TO:

Standard Gold Corp.
897 Quail Run Drive
Grand Junction, Colorado 81505

CERTIFICATE OF LOCATION
LODE MINING CLAIM



0221403

TO ALL WHOM IT MAY CONCERN: The undersigned hereby certifies that he has located the

K 264 Lode Mining Claim in the following quarter sections:

<u>1/4</u> <u>SE</u>	<u>Section</u> <u>16</u>	<u>Township</u> <u>25N</u>	<u>Range</u> <u>52E</u>	<u>Meridian</u> <u>MDB&M</u>
-------------------------	-----------------------------	-------------------------------	----------------------------	-------------------------------------

in Eureka County, Nevada, on the 9th day of August, 2012.

Name and mailing address of locator is:

Standard Gold Corp.
897 Quail Run Drive
Grand Junction, Colorado 81505

The Claim is approximately 1500 feet long and 600 feet wide, such that 1490 feet are claimed in a North direction and 10 feet in a South direction from the point of discovery (monument of location), at which the Notice of Location was posted, together with 300 feet on each side of the Location Monument and center line of the claim. The general course of the vein is from the North to the South Direction. The M&B description of the claim boundaries is:

Beginning at Corner No. 1, which is the Northwest Corner of this mining claim, thence East a distance of 600 feet to Corner No. 2, which is the Northeast Corner, thence South a distance of 1500 feet to Corner No. 3, which is the Southeast Corner, thence West a distance of 600 feet to Corner No. 4, which is the Southwest Corner, thence North a distance of 1500 feet to Corner No. 1, the point of beginning.

The Northwest Corner (No. 1) of this claim is approximately 18110 feet North and 14842 feet East of a rock cairn and t-post marking the southwest corner of Section 31 of T 25 N, R 52 E, MDB&M, i.e. the township corner. Measured Nad 27 L-L GPS position of said cairn is 39° 59' 48.92"N, 116° 09' 29.378"W, being 4 ft N and 3 ft W of record position per 1976 BLM protraction diagram.

All corners and the Location Monument of this claim are marked by a red-topped 1.5" x 1.5" x 4' wooden posts set one foot in the ground. Each corner monument is further identified by an aluminum tag on which the claim name and corner description are inscribed.

The work of location consists of preparing a claim map for recording as provided in NRS 517.040.

Stephen D. Lappin - as agent for Standard Gold Corp.

WHEN RECORDED RETURN TO:

Standard Gold Corp.
897 Quail Run Drive
Grand Junction, Colorado 81505

**CERTIFICATE OF LOCATION
LODE MINING CLAIM**



TO ALL WHOM IT MAY CONCERN: The undersigned hereby certifies that he has located the

K 265 Lode Mining Claim in the following quarter sections:

<u>1/4</u>	<u>Section</u>	<u>Township</u>	<u>Range</u>	<u>Meridian</u>
SE	16	25N	52E	MDB&M
SW	15	25N	52E	MDB&M

in Eureka County, Nevada, on the 9th day of August, 2012.

Name and mailing address of locator is:

**Standard Gold Corp.
897 Quail Run Drive
Grand Junction, Colorado 81505**

The Claim is approximately 1500 feet long and 600 feet wide, such that 1490 feet are claimed in a North direction and 10 feet in a South direction from the point of discovery (monument of location), at which the Notice of Location was posted, together with 300 feet on each side of the Location Monument and center line of the claim. The general course of the vein is from the North to the South Direction. The M&B description of the claim boundaries is:

Beginning at Corner No. 1, which is the Northwest Corner of this mining claim, thence East a distance of 600 feet to Corner No. 2, which is the Northeast Corner, thence South a distance of 1500 feet to Corner No. 3, which is the Southeast Corner, thence West a distance of 600 feet to Corner No. 4, which is the Southwest Corner, thence North a distance of 1500 feet to Corner No. 1, the point of beginning.

The Northwest Corner (No. 1) of this claim is approximately 18110 feet North and 15442 feet East of a rock cairn and t-post marking the southwest corner of Section 31 of T 25 N, R 52 E, MDB&M, i.e. the township corner. Measured Nad 27 L-L GPS position of said cairn is 39° 59' 48.92"N, 116° 09' 29.378"W, being 4 ft N and 3 ft W of record position per 1976 BLM protraction diagram.

All corners and the Location Monument of this claim are marked by a red-topped 1.5" x 1.5" x 4' wooden posts set one foot in the ground. Each corner monument is further identified by an aluminum tag on which the claim name and corner description are inscribed.

The work of location consists of preparing a claim map for recording as provided in NRS 517.040.

Stephen D. Lappin - as agent for Standard Gold Corp.

WHEN RECORDED RETURN TO:

Standard Gold Corp.
897 Quail Run Drive
Grand Junction, Colorado 81505

**CERTIFICATE OF LOCATION
LODE MINING CLAIM**



TO ALL WHOM IT MAY CONCERN: The undersigned hereby certifies that he has located the

K 266 Lode Mining Claim in the following quarter sections:

<u>1/4</u> <u>SW</u>	<u>Section</u> <u>15</u>	<u>Township</u> <u>25N</u>	<u>Range</u> <u>52E</u>	<u>Meridian</u> <u>MDB&M</u>
-------------------------	-----------------------------	-------------------------------	----------------------------	-------------------------------------

in Eureka County, Nevada, on the 9th day of August, 2012.

Name and mailing address of locator is:

**Standard Gold Corp.
897 Quail Run Drive
Grand Junction, Colorado 81505**


The Claim is approximately 1500 feet long and 600 feet wide, such that 1490 feet are claimed in a North direction and 10 feet in a South direction from the point of discovery (monument of location), at which the Notice of Location was posted, together with 300 feet on each side of the Location Monument and center line of the claim. The general course of the vein is from the North to the South Direction. The M&B description of the claim boundaries is:

Beginning at Corner No. 1, which is the Northwest Corner of this mining claim, thence East a distance of 600 feet to Corner No. 2, which is the Northeast Corner, thence South a distance of 1500 feet to Corner No. 3, which is the Southeast Corner, thence West a distance of 600 feet to Corner No. 4, which is the Southwest Corner, thence North a distance of 1500 feet to Corner No. 1, the point of beginning.

The Northwest Corner (No. 1) of this claim is approximately 18110 feet North and 16042 feet East of a rock cairn and t-post marking the southwest corner of Section 31 of T 25 N, R 52 E, MDB&M, i.e. the township corner. Measured Nad 27 L-L GPS position of said cairn is 39° 59' 48.92"N, 116° 09' 29.378"W, being 4 ft N and 3 ft W of record position per 1976 BLM protraction diagram.

All corners and the Location Monument of this claim are marked by a red-topped 1.5" x 1.5" x 4' wooden posts set one foot in the ground. Each corner monument is further identified by an aluminum tag on which the claim name and corner description are inscribed.

The work of location consists of preparing a claim map for recording as provided in NRS 517.040.


Stephen D. Lappin - as agent for Standard Gold Corp.

Official Record

Recording requested By
STANDARD GOLD CORP

Eureka County - NV

Mike Rebaleati - Recorder

Fee: \$22.50

Page 1 of 1

RPTT:

Recorded By: FES

Book- 538 Page- 0130

WHEN RECORDED RETURN TO:

Standard Gold Corp.
897 Quail Run Drive
Grand Junction, Colorado 81505

CERTIFICATE OF LOCATION
LODE MINING CLAIM



0221406

TO ALL WHOM IT MAY CONCERN: The undersigned hereby certifies that he has located the

K 267 Lode Mining Claim in the following quarter sections:

<u>1/4</u> <u>SW</u>	<u>Section</u> <u>15</u>	<u>Township</u> <u>25N</u>	<u>Range</u> <u>52E</u>	<u>Meridian</u> <u>MDB&M</u>
-------------------------	-----------------------------	-------------------------------	----------------------------	-------------------------------------

in Eureka County, Nevada, on the 9th day of August, 2012.

Name and mailing address of locator is:

Standard Gold Corp.
897 Quail Run Drive
Grand Junction, Colorado 81505

The Claim is approximately 1500 feet long and 600 feet wide, such that 1490 feet are claimed in a North direction and 10 feet in a South direction from the point of discovery (monument of location), at which the Notice of Location was posted, together with 300 feet on each side of the Location Monument and center line of the claim. The general course of the vein is from the North to the South Direction. The M&B description of the claim boundaries is:

Beginning at Corner No. 1, which is the Northwest Corner of this mining claim, thence East a distance of 600 feet to Corner No. 2, which is the Northeast Corner, thence South a distance of 1500 feet to Corner No. 3, which is the Southeast Corner, thence West a distance of 600 feet to Corner No. 4, which is the Southwest Corner, thence North a distance of 1500 feet to Corner No. 1, the point of beginning.

The Northwest Corner (No. 1) of this claim is approximately 18110 feet North and 16642 feet East of a rock cairn and t-post marking the southwest corner of Section 31 of T 25 N, R 52 E, MDB&M, i.e. the township corner. Measured Nad 27 L-L GPS position of said cairn is 39° 59' 48.92"N, 116° 09' 29.378"W, being 4 ft N and 3 ft W of record position per 1976 BLM protraction diagram.

All corners and the Location Monument of this claim are marked by a red-topped 1.5" x 1.5" x 4' wooden posts set one foot in the ground. Each corner monument is further identified by an aluminum tag on which the claim name and corner description are inscribed.

The work of location consists of preparing a claim map for recording as provided in NRS 517.040.

Stephen D. Lappin - as agent for Standard Gold Corp.

Official Record

Recording requested By
STANDARD GOLD CORP

Eureka County - NV
Mike Rebaleati - Recorder

Fee: \$22.50

Page 1 of 1

RPTT:

Recorded By: FES

Book- 538 Page- 0131

WHEN RECORDED RETURN TO:

Standard Gold Corp.
897 Quail Run Drive
Grand Junction, Colorado 81505

CERTIFICATE OF LOCATION
LODE MINING CLAIM



TO ALL WHOM IT MAY CONCERN: The undersigned hereby certifies that he has located the

K 268 Lode Mining Claim in the following quarter sections:

<u>1/4</u>	<u>Section</u>	<u>Township</u>	<u>Range</u>	<u>Meridian</u>
<u>SW</u>	<u>15</u>	<u>25N</u>	<u>52E</u>	<u>MDB&M</u>

in Eureka County, Nevada, on the 9th day of August, 2012.

Name and mailing address of locator is:

Standard Gold Corp.
897 Quail Run Drive
Grand Junction, Colorado 81505

The Claim is approximately 1500 feet long and 600 feet wide, such that 1490 feet are claimed in a North direction and 10 feet in a South direction from the point of discovery (monument of location), at which the Notice of Location was posted, together with 300 feet on each side of the Location Monument and center line of the claim. The general course of the vein is from the North to the South Direction. The M&B description of the claim boundaries is:

Beginning at Corner No. 1, which is the Northwest Corner of this mining claim, thence East a distance of 600 feet to Corner No. 2, which is the Northeast Corner, thence South a distance of 1500 feet to Corner No. 3, which is the Southeast Corner, thence West a distance of 600 feet to Corner No. 4, which is the Southwest Corner, thence North a distance of 1500 feet to Corner No. 1, the point of beginning.

The Northwest Corner (No. 1) of this claim is approximately 18110 feet North and 17242 feet East of a rock cairn and t-post marking the southwest corner of Section 31 of T 25 N, R 52 E, MDB&M, i.e. the township corner. Measured Nad 27 L-L GPS position of said cairn is 39° 59' 48.92"N, 116° 09' 29.378"W, being 4 ft N and 3 ft W of record position per 1976 BLM protraction diagram.

All corners and the Location Monument of this claim are marked by a red-topped 1.5" x 1.5" x 4' wooden posts set one foot in the ground. Each corner monument is further identified by an aluminum tag on which the claim name and corner description are inscribed.

The work of location consists of preparing a claim map for recording as provided in NRS 517.040.

Stephen D. Lappin - as agent for Standard Gold Corp.

WHEN RECORDED RETURN TO:

Standard Gold Corp.
897 Quail Run Drive
Grand Junction, Colorado 81505

**CERTIFICATE OF LOCATION
LODE MINING CLAIM**



TO ALL WHOM IT MAY CONCERN: The undersigned hereby certifies that he has located the

K 269 Lode Mining Claim in the following quarter sections:

<u>1/4</u>	<u>Section</u>	<u>Township</u>	<u>Range</u>	<u>Meridian</u>
<u>SW</u>	<u>15</u>	<u>25N</u>	<u>52E</u>	<u>MDB&M</u>

in Eureka County, Nevada, on the 9th day of August, 2012.

Name and mailing address of locator is:

Standard Gold Corp.
897 Quail Run Drive
Grand Junction, Colorado 81505

The Claim is approximately 1500 feet long and 600 feet wide, such that 1490 feet are claimed in a North direction and 10 feet in a South

direction from the point of discovery (monument of location), at which the Notice of Location was posted, together with 300 feet on each side of the Location


Monument and center line of the claim. The general course of the vein is from the North to the South Direction. The M&B description of the claim boundaries is:

Beginning at Corner No. 1, which is the Northwest Corner of this mining claim, thence East a distance of 600 feet to Corner No. 2, which is the Northeast Corner, thence South a distance of 1500 feet to Corner No. 3, which is the Southeast Corner, thence West a distance of 600 feet to Corner No. 4, which is the Southwest Corner, thence North a distance of 1500 feet to Corner No. 1, the point of beginning.

The Northwest Corner (No. 1) of this claim is approximately 18110 feet North and 17842 feet East of a rock cairn and t-post marking the southwest corner of Section 31 of T 25 N, R 52 E, MDB&M, i.e. the township corner. Measured Nad 27 L-L GPS position of said cairn is 39° 59' 48.92"N, 116° 09' 29.378"W, being 4 ft N and 3 ft W of record position per 1976 BLM protraction diagram.

All corners and the Location Monument of this claim are marked by a red-topped 1.5" x 1.5" x 4' wooden posts set one foot in the ground. Each corner monument is further identified by an aluminum tag on which the claim name and corner description are inscribed.

The work of location consists of preparing a claim map for recording as provided in NRS 517.040.


Stephen D. Lappin - as agent for Standard Gold Corp.

WHEN RECORDED RETURN TO:

Standard Gold Corp.
897 Quail Run Drive
Grand Junction, Colorado 81505

**CERTIFICATE OF LOCATION
LODE MINING CLAIM**



0221409

TO ALL WHOM IT MAY CONCERN: The undersigned hereby certifies that he has located the

K 270 Lode Mining Claim in the following quarter sections:

<u>1/4</u>	<u>Section</u>	<u>Township</u>	<u>Range</u>	<u>Meridian</u>
SE & SW	16	25N	52E	MDB&M
NE & NW	21	25N	52E	MDB&M

in Eureka County, Nevada, on the 9th day of August, 2012.

Name and mailing address of locator is:

Standard Gold Corp.
897 Quail Run Drive
Grand Junction, Colorado 81505


The Claim is approximately 1500 feet long and 600 feet wide, such that 10 feet are claimed in a North direction and 1490 feet in a South direction from the point of discovery (monument of location), at which the Notice of Location was posted, together with 300 feet on each side of the Location Monument and center line of the claim. The general course of the vein is from the North to the South Direction. The M&B description of the claim boundaries is:

Beginning at Corner No. 1, which is the Northwest Corner of this mining claim, thence East a distance of 600 feet to Corner No. 2, which is the Northeast Corner, thence South a distance of 1500 feet to Corner No. 3, which is the Southeast Corner, thence West a distance of 600 feet to Corner No. 4, which is the Southwest Corner, thence North a distance of 1500 feet to Corner No. 1, the point of beginning.

The Northwest Corner (No. 1) of this claim is approximately 16610 feet North and 13042 feet East of a rock cairn and t-post marking the southwest corner of Section 31 of T 25 N, R 52 E, MDB&M, i.e. the township corner. Measured Nad 27 L-L GPS position of said cairn is 39° 59' 48.92"N, 116° 09' 29.378"W, being 4 ft N and 3 ft W of record position per 1976 BLM protraction diagram.

All corners and the Location Monument of this claim are marked by a red-topped 1.5" x 1.5" x 4' wooden posts set one foot in the ground. Each corner monument is further identified by an aluminum tag on which the claim name and corner description are inscribed.

The work of location consists of preparing a claim map for recording as provided in NRS 517.040.


Stephen D. Lappin - as agent for Standard Gold Corp.

WHEN RECORDED RETURN TO:

Standard Gold Corp.
897 Quail Run Drive
Grand Junction, Colorado 81505

**CERTIFICATE OF LOCATION
LODE MINING CLAIM**



TO ALL WHOM IT MAY CONCERN: The undersigned hereby certifies that he has located the

K 271 Lode Mining Claim in the following quarter sections:

<u>1/4</u>	<u>Section</u>	<u>Township</u>	<u>Range</u>	<u>Meridian</u>
SE	16	25N	52E	MDB&M
NE	21	25N	52E	MDB&M

in Eureka County, Nevada, on the 9th day of August, 2012.

Name and mailing address of locator is:

**Standard Gold Corp.
897 Quail Run Drive
Grand Junction, Colorado 81505**

The Claim is approximately 1500 feet long and 600 feet wide, such that 10 feet are claimed in a North direction and 1490 feet in a South direction from the point of discovery (monument of location), at which the Notice of Location was posted, together with 300 feet on each side of the Location Monument and center line of the claim. The general course of the vein is from the North to the South Direction. The M&B description of the claim boundaries is:

Beginning at Corner No. 1, which is the Northwest Corner of this mining claim, thence East a distance of 600 feet to Corner No. 2, which is the Northeast Corner, thence South a distance of 1500 feet to Corner No. 3, which is the Southeast Corner, thence West a distance of 600 feet to Corner No. 4, which is the Southwest Corner, thence North a distance of 1500 feet to Corner No. 1, the point of beginning.

The Northwest Corner (No. 1) of this claim is approximately 16610 feet North and 13642 feet East of a rock cairn and t-post marking the southwest corner of Section 31 of T 25 N, R 52 E, MDB&M, i.e. the township corner. Measured Nad 27 L-L GPS position of said cairn is 39° 59' 48.92"N, 116° 09' 29.378"W, being 4 ft N and 3 ft W of record position per 1976 BLM protraction diagram.

All corners and the Location Monument of this claim are marked by a red-topped 1.5" x 1.5" x 4' wooden posts set one foot in the ground. Each corner monument is further identified by an aluminum tag on which the claim name and corner description are inscribed.

The work of location consists of preparing a claim map for recording as provided in NRS 517.040.

Stephen D. Lappin - as agent for Standard Gold Corp.

WHEN RECORDED RETURN TO:

Standard Gold Corp.
897 Quail Run Drive
Grand Junction, Colorado 81505

CERTIFICATE OF LOCATION
LODE MINING CLAIM



TO ALL WHOM IT MAY CONCERN: The undersigned hereby certifies that he has located the

K 272 Lode Mining Claim in the following quarter sections:

<u>1/4</u>	<u>Section</u>	<u>Township</u>	<u>Range</u>	<u>Meridian</u>
<u>SE</u>	<u>16</u>	<u>25N</u>	<u>52E</u>	<u>MDB&M</u>
<u>NE</u>	<u>21</u>	<u>25N</u>	<u>52E</u>	<u>MDB&M</u>

in Eureka County, Nevada, on the 9th day of August, 2012.

Name and mailing address of locator is:

Standard Gold Corp.
897 Quail Run Drive
Grand Junction, Colorado 81505

The Claim is approximately 1500 feet long and 600 feet wide, such that 10 feet are claimed in a North direction and 1490 feet in a South direction from the point of discovery (monument of location), at which the Notice of Location was posted, together with 300 feet on each side of the Location Monument and center line of the claim. The general course of the vein is from the North to the South Direction. The M&B description of the claim boundaries is:

Beginning at Corner No. 1, which is the Northwest Corner of this mining claim, thence East a distance of 600 feet to Corner No. 2, which is the Northeast Corner, thence South a distance of 1500 feet to Corner No. 3, which is the Southeast Corner, thence West a distance of 600 feet to Corner No. 4, which is the Southwest Corner, thence North a distance of 1500 feet to Corner No. 1, the point of beginning.

The Northwest Corner (No. 1) of this claim is approximately 16610 feet North and 14242 feet East of a rock cairn and t-post marking the southwest corner of Section 31 of T 25 N, R 52 E, MDB&M, i.e. the township corner. Measured Nad 27 L-L GPS position of said cairn is 39° 59' 48.92"N, 116° 09' 29.378"W, being 4 ft N and 3 ft W of record position per 1976 BLM protraction diagram.

All corners and the Location Monument of this claim are marked by a red-topped 1.5" x 1.5" x 4' wooden posts set one foot in the ground. Each corner monument is further identified by an aluminum tag on which the claim name and corner description are inscribed.

The work of location consists of preparing a claim map for recording as provided in NRS 517.040.

Stephen D. Lappin - as agent for Standard Gold Corp.

WHEN RECORDED RETURN TO:

Standard Gold Corp.
897 Quail Run Drive
Grand Junction, Colorado 81505

**CERTIFICATE OF LOCATION
LODE MINING CLAIM**



0221412

TO ALL WHOM IT MAY CONCERN: The undersigned hereby certifies that he has located the

K 273 Lode Mining Claim in the following quarter sections:

<u>1/4</u>	<u>Section</u>	<u>Township</u>	<u>Range</u>	<u>Meridian</u>
SE	16	25N	52E	MDB&M
NE	21	25N	52E	MDB&M

in Eureka County, Nevada, on the 9th day of August, 2012.

Name and mailing address of locator is:

Standard Gold Corp.
897 Quail Run Drive
Grand Junction, Colorado 81505

The Claim is approximately 1500 feet long and 600 feet wide, such that 10 feet are claimed in a North direction and 1490 feet in a South direction from the point of discovery (monument of location), at which the Notice of Location was posted, together with 300 feet on each side of the Location Monument and center line of the claim. The general course of the vein is from the North to the South Direction. The M&B description of the claim boundaries is:

Beginning at Corner No. 1, which is the Northwest Corner of this mining claim, thence East a distance of 600 feet to Corner No. 2, which is the Northeast Corner, thence South a distance of 1500 feet to Corner No. 3, which is the Southeast Corner, thence West a distance of 600 feet to Corner No. 4, which is the Southwest Corner, thence North a distance of 1500 feet to Corner No. 1, the point of beginning.

The Northwest Corner (No. 1) of this claim is approximately 16610 feet North and 14842 feet East of a rock cairn and t-post marking the southwest corner of Section 31 of T 25 N, R 52 E, MDB&M, i.e. the township corner. Measured Nad 27 L-L GPS position of said cairn is 39° 59' 48.92"N, 116° 09' 29.378"W, being 4 ft N and 3 ft W of record position per 1976 BLM protraction diagram.

All corners and the Location Monument of this claim are marked by a red-topped 1.5" x 1.5" x 4' wooden posts set one foot in the ground. Each corner monument is further identified by an aluminum tag on which the claim name and corner description are inscribed.

The work of location consists of preparing a claim map for recording as provided in NRS 517.040.

Stephen D. Lappin - as agent for Standard Gold Corp.

WHEN RECORDED RETURN TO:
Standard Gold Corp.
897 Quail Run Drive
Grand Junction, Colorado 81505

**CERTIFICATE OF LOCATION
LODE MINING CLAIM**



TO ALL WHOM IT MAY CONCERN: The undersigned hereby certifies that he has located the

<u>K 274</u>	Lode Mining Claim in the following quarter sections:			
<u>1/4</u>	<u>Section</u>	<u>Township</u>	<u>Range</u>	<u>Meridian</u>
SE	16	25N	52E	MDB&M
NE	21	25N	52E	MDB&M
SW	15	25N	52E	MDB&M
NW	22	25N	52E	MDB&M

in **Eureka County, Nevada**, on the 9th day of **August, 2012.**

Name and mailing address of locator is:

**Standard Gold Corp.
897 Quail Run Drive
Grand Junction, Colorado 81505**


The Claim is approximately 1500 feet long and 600 feet wide, such that 10 feet are claimed in a North direction and 1490 feet in a South direction from the point of discovery (monument of location), at which the Notice of Location was posted, together with 300 feet on each side of the Location Monument and center line of the claim. The general course of the vein is from the North to the South Direction. The M&B description of the claim boundaries is:

Beginning at Corner No. 1, which is the Northwest Corner of this mining claim, thence East a distance of 600 feet to Corner No. 2, which is the Northeast Corner, thence South a distance of 1500 feet to Corner No. 3, which is the Southeast Corner, thence West a distance of 600 feet to Corner No. 4, which is the Southwest Corner, thence North a distance of 1500 feet to Corner No. 1, the point of beginning.

The Northwest Corner (No. 1) of this claim is approximately 16610 feet North and 15442 feet East of a rock cairn and t-post marking the southwest corner of Section 31 of T 25 N, R 52 E, MDB&M, i.e. the township corner. Measured Nad 27 L-L GPS position of said cairn is 39° 59' 48.92"N, 116° 09' 29.378"W, being 4 ft N and 3 ft W of record position per 1976 BLM protraction diagram.

All corners and the Location Monument of this claim are marked by a red-topped 1.5" x 1.5" x 4' wooden posts set one foot in the ground. Each corner monument is further identified by an aluminum tag on which the claim name and corner description are inscribed.

The work of location consists of preparing a claim map for recording as provided in NRS 517.040.


Stephen D. Lappin - as agent for Standard Gold Corp.

WHEN RECORDED RETURN TO:
Standard Gold Corp.
897 Quail Run Drive
Grand Junction, Colorado 81505

**CERTIFICATE OF LOCATION
LODE MINING CLAIM**



TO ALL WHOM IT MAY CONCERN: The undersigned hereby certifies that he has located the

K 275 Lode Mining Claim in the following quarter sections:

<u>1/4</u>	<u>Section</u>	<u>Township</u>	<u>Range</u>	<u>Meridian</u>
SW	15	25N	52E	MDB&M
NW	22	25N	52E	MDB&M

in Eureka County, Nevada, on the 9th day of August, 2012.

Name and mailing address of locator is:

**Standard Gold Corp.
897 Quail Run Drive
Grand Junction, Colorado 81505**


The Claim is approximately 1500 feet long and 600 feet wide, such that 10 feet are claimed in a North direction and 1490 feet in a South direction from the point of discovery (monument of location), at which the Notice of Location was posted, together with 300 feet on each side of the Location Monument and center line of the claim. The general course of the vein is from the North to the South Direction. The M&B description of the claim boundaries is:

Beginning at Corner No. 1, which is the Northwest Corner of this mining claim, thence East a distance of 600 feet to Corner No. 2, which is the Northeast Corner, thence South a distance of 1500 feet to Corner No. 3, which is the Southeast Corner, thence West a distance of 600 feet to Corner No. 4, which is the Southwest Corner, thence North a distance of 1500 feet to Corner No. 1, the point of beginning.

The Northwest Corner (No. 1) of this claim is approximately 16610 feet North and 16042 feet East of a rock cairn and t-post marking the southwest corner of Section 31 of T 25 N, R 52 E, MDB&M, i.e. the township corner. Measured Nad 27 L-L GPS position of said cairn is 39° 59' 48.92"N, 116° 09' 29.378"W, being 4 ft N and 3 ft W of record position per 1976 BLM protraction diagram.

All corners and the Location Monument of this claim are marked by a red-topped 1.5" x 1.5" x 4' wooden posts set one foot in the ground. Each corner monument is further identified by an aluminum tag on which the claim name and corner description are inscribed.

The work of location consists of preparing a claim map for recording as provided in NRS 517.040.


Stephen D. Lappin – as agent for Standard Gold Corp.

WHEN RECORDED RETURN TO:
Standard Gold Corp.
897 Quail Run Drive
Grand Junction, Colorado 81505

**CERTIFICATE OF LOCATION
LODE MINING CLAIM**



TO ALL WHOM IT MAY CONCERN: The undersigned hereby certifies that he has located the

K 276 Lode Mining Claim in the following quarter sections:

<u>1/4</u>	<u>Section</u>	<u>Township</u>	<u>Range</u>	<u>Meridian</u>
SW	15	25N	52E	MDB&M
NW	22	25N	52E	MDB&M

in Eureka County, Nevada, on the 9th day of August, 2012.

Name and mailing address of locator is:

Standard Gold Corp.
897 Quail Run Drive
Grand Junction, Colorado 81505


The Claim is approximately 1500 feet long and 600 feet wide, such that 10 feet are claimed in a North direction and 1490 feet in a South direction from the point of discovery (monument of location), at which the Notice of Location was posted, together with 300 feet on each side of the Location Monument and center line of the claim. The general course of the vein is from the North to the South Direction. The M&B description of the claim boundaries is:

Beginning at Corner No. 1, which is the Northwest Corner of this mining claim, thence East a distance of 600 feet to Corner No. 2, which is the Northeast Corner, thence South a distance of 1500 feet to Corner No. 3, which is the Southeast Corner, thence West a distance of 600 feet to Corner No. 4, which is the Southwest Corner, thence North a distance of 1500 feet to Corner No. 1, the point of beginning.

The Northwest Corner (No. 1) of this claim is approximately 16610 feet North and 16642 feet East of a rock cairn and t-post marking the southwest corner of Section 31 of T 25 N, R 52 E, MDB&M, i.e. the township corner. Measured Nad 27 L-L GPS position of said cairn is 39° 59' 48.92"N, 116° 09' 29.378"W, being 4 ft N and 3 ft W of record position per 1976 BLM protraction diagram.

All corners and the Location Monument of this claim are marked by a red-topped 1.5" x 1.5" x 4' wooden posts set one foot in the ground. Each corner monument is further identified by an aluminum tag on which the claim name and corner description are inscribed.

The work of location consists of preparing a claim map for recording as provided in NRS 517.040.


Stephen D. Lappin - as agent for Standard Gold Corp.

WHEN RECORDED RETURN TO:

Standard Gold Corp.
897 Quail Run Drive
Grand Junction, Colorado 81505

**CERTIFICATE OF LOCATION
LODE MINING CLAIM**



0221416

TO ALL WHOM IT MAY CONCERN: The undersigned hereby certifies that he has located the

K 277 Lode Mining Claim in the following quarter sections:

<u>1/4</u>	<u>Section</u>	<u>Township</u>	<u>Range</u>	<u>Meridian</u>
<u>SW</u>	<u>15</u>	<u>25N</u>	<u>52E</u>	<u>MDB&M</u>
<u>NW</u>	<u>22</u>	<u>25N</u>	<u>52E</u>	<u>MDB&M</u>

in Eureka County, Nevada, on the 9th day of August, 2012.

Name and mailing address of locator is:

**Standard Gold Corp.
897 Quail Run Drive
Grand Junction, Colorado 81505**


The Claim is approximately 1500 feet long and 600 feet wide, such that 10 feet are claimed in a North direction and 1490 feet in a South direction from the point of discovery (monument of location), at which the Notice of Location was posted, together with 300 feet on each side of the Location Monument and center line of the claim. The general course of the vein is from the North to the South Direction. The M&B description of the claim boundaries is:

Beginning at Corner No. 1, which is the Northwest Corner of this mining claim, thence East a distance of 600 feet to Corner No. 2, which is the Northeast Corner, thence South a distance of 1500 feet to Corner No. 3, which is the Southeast Corner, thence West a distance of 600 feet to Corner No. 4, which is the Southwest Corner, thence North a distance of 1500 feet to Corner No. 1, the point of beginning.

The Northwest Corner (No. 1) of this claim is approximately 16610 feet North and 17242 feet East of a rock cairn and t-post marking the southwest corner of Section 31 of T 25 N, R 52 E, MDB&M, i.e. the township corner. Measured Nad 27 L-L GPS position of said cairn is 39° 59' 48.92"N, 116° 09' 29.378"W, being 4 ft N and 3 ft W of record position per 1976 BLM protraction diagram.

All corners and the Location Monument of this claim are marked by a red-topped 1.5" x 1.5" x 4' wooden posts set one foot in the ground. Each corner monument is further identified by an aluminum tag on which the claim name and corner description are inscribed.

The work of location consists of preparing a claim map for recording as provided in NRS 517.040.


Stephen D. Lappin - as agent for Standard Gold Corp.

WHEN RECORDED RETURN TO:

Standard Gold Corp.
897 Quail Run Drive
Grand Junction, Colorado 81505

**CERTIFICATE OF LOCATION
LODE MINING CLAIM**



0221417

TO ALL WHOM IT MAY CONCERN: The undersigned hereby certifies that he has located the

K 278 Lode Mining Claim in the following quarter sections:

<u>1/4</u>	<u>Section</u>	<u>Township</u>	<u>Range</u>	<u>Meridian</u>
<u>NW</u>	<u>21</u>	<u>25N</u>	<u>52E</u>	<u>MDB&M</u>

in **Eureka** County, **Nevada**, on the 9th day of **August**, **2012**.

Name and mailing address of locator is:

Standard Gold Corp.
897 Quail Run Drive
Grand Junction, Colorado 81505

The Claim is approximately 1500 feet long and 600 feet wide, such that 1490 feet are claimed in a North direction and 10 feet in a South direction from the point of discovery (monument of location), at which the Notice of Location was posted, together with 300 feet on each side of the Location Monument and center line of the claim. The general course of the vein is from the North to the South Direction. The M&B description of the claim boundaries is:

Beginning at Corner No. 1, which is the Northwest Corner of this mining claim, thence East a distance of 600 feet to Corner No. 2, which is the Northeast Corner, thence South a distance of 1500 feet to Corner No. 3, which is the Southeast Corner, thence West a distance of 600 feet to Corner No. 4, which is the Southwest Corner, thence North a distance of 1500 feet to Corner No. 1, the point of beginning.

The Northwest Corner (No. 1) of this claim is approximately 15110 feet North and 12442 feet East of a rock cairn and t-post marking the southwest corner of Section 31 of T 25 N, R 52 E, MDB&M, i.e. the township corner. Measured Nad 27 L-L GPS position of said cairn is 39° 59' 48.92"N, 116° 09' 29.378"W, being 4 ft N and 3 ft W of record position per 1976 BLM protraction diagram.

All corners and the Location Monument of this claim are marked by a red-topped 1.5" x 1.5" x 4' wooden posts set one foot in the ground. Each corner monument is further identified by an aluminum tag on which the claim name and corner description are inscribed.

The work of location consists of preparing a claim map for recording as provided in NRS 517.040.

Stephen D. Lappin – as agent for Standard Gold Corp.

WHEN RECORDED RETURN TO:

Standard Gold Corp.
897 Quail Run Drive
Grand Junction, Colorado 81505

**CERTIFICATE OF LOCATION
LODE MINING CLAIM**



TO ALL WHOM IT MAY CONCERN: The undersigned hereby certifies that he has located the

K 279 Lode Mining Claim in the following quarter sections:

<u>1/4</u>	<u>Section</u>	<u>Township</u>	<u>Range</u>	<u>Meridian</u>
<u>NE & NW</u>	<u>21</u>	<u>25N</u>	<u>52E</u>	<u>MDB&M</u>

in Eureka County, Nevada, on the 9th day of August, 2012.

Name and mailing address of locator is:

**Standard Gold Corp.
897 Quail Run Drive
Grand Junction, Colorado 81505**

The Claim is approximately 1500 feet long and 600 feet wide, such that 1490 feet are claimed in a North direction and 10 feet in a South direction from the point of discovery (monument of location), at which the Notice of Location was posted, together with 300 feet on each side of the Location Monument and center line of the claim. The general course of the vein is from the North to the South Direction. The M&B description of the claim boundaries is:

Beginning at Corner No. 1, which is the Northwest Corner of this mining claim, thence East a distance of 600 feet to Corner No. 2, which is the Northeast Corner, thence South a distance of 1500 feet to Corner No. 3, which is the Southeast Corner, thence West a distance of 600 feet to Corner No. 4, which is the Southwest Corner, thence North a distance of 1500 feet to Corner No. 1, the point of beginning.

The Northwest Corner (No. 1) of this claim is approximately 15110 feet North and 13042 feet East of a rock cairn and t-post marking the southwest corner of Section 31 of T 25 N, R 52 E, MDB&M, i.e. the township corner. Measured Nad 27 L-L GPS position of said cairn is 39° 59' 48.92"N, 116° 09' 29.378"W, being 4 ft N and 3 ft W of record position per 1976 BLM protraction diagram.

All corners and the Location Monument of this claim are marked by a red-topped 1.5" x 1.5" x 4' wooden posts set one foot in the ground. Each corner monument is further identified by an aluminum tag on which the claim name and corner description are inscribed.

The work of location consists of preparing a claim map for recording as provided in NRS 517.040.

Stephen D. Lappin - as agent for Standard Gold Corp.

WHEN RECORDED RETURN TO:

Standard Gold Corp.
897 Quail Run Drive
Grand Junction, Colorado 81505

CERTIFICATE OF LOCATION
LODE MINING CLAIM



0221419

TO ALL WHOM IT MAY CONCERN: The undersigned hereby certifies that he has located the

K 280 Lode Mining Claim in the following quarter sections:

<u>1/4</u>	<u>Section</u>	<u>Township</u>	<u>Range</u>	<u>Meridian</u>
<u>NE</u>	<u>21</u>	<u>25N</u>	<u>52E</u>	<u>MDB&M</u>

in Eureka County, Nevada, on the 9th day of August, 2012.

Name and mailing address of locator is:

Standard Gold Corp.
897 Quail Run Drive
Grand Junction, Colorado 81505

The Claim is approximately 1500 feet long and 600 feet wide, such that 1490 feet are claimed in a North direction and 10 feet in a South direction from the point of discovery (monument of location), at which the Notice of Location was posted, together with 300 feet on each side of the Location Monument and center line of the claim. The general course of the vein is from the North to the South Direction. The M&B description of the claim boundaries is:

Beginning at Corner No. 1, which is the Northwest Corner of this mining claim, thence East a distance of 600 feet to Corner No. 2, which is the Northeast Corner, thence South a distance of 1500 feet to Corner No. 3, which is the Southeast Corner, thence West a distance of 600 feet to Corner No. 4, which is the Southwest Corner, thence North a distance of 1500 feet to Corner No. 1, the point of beginning.

The Northwest Corner (No. 1) of this claim is approximately 15110 feet North and 13642 feet East of a rock cairn and t-post marking the southwest corner of Section 31 of T 25 N, R 52 E, MDB&M, i.e. the township corner. Measured Nad 27 L-L GPS position of said cairn is 39° 59' 48.92"N, 116° 09' 29.378"W, being 4 ft N and 3 ft W of record position per 1976 BLM protraction diagram.

All corners and the Location Monument of this claim are marked by a red-topped 1.5" x 1.5" x 4' wooden posts set one foot in the ground. Each corner monument is further identified by an aluminum tag on which the claim name and corner description are inscribed.

The work of location consists of preparing a claim map for recording as provided in NRS 517.040.

Stephen D. Lappin - as agent for Standard Gold Corp.

WHEN RECORDED RETURN TO:

Standard Gold Corp.
897 Quail Run Drive
Grand Junction, Colorado 81505

**CERTIFICATE OF LOCATION
LODE MINING CLAIM**



TO ALL WHOM IT MAY CONCERN: The undersigned hereby certifies that he has located the

K 281 Lode Mining Claim in the following quarter sections:

<u>1/4</u>	<u>Section</u>	<u>Township</u>	<u>Range</u>	<u>Meridian</u>
<u>NE</u>	<u>21</u>	<u>25N</u>	<u>52E</u>	<u>MDB&M</u>

in Eureka County, Nevada, on the 9th day of August, 2012.

Name and mailing address of locator is:

Standard Gold Corp.
897 Quail Run Drive
Grand Junction, Colorado 81505

The Claim is approximately 1500 feet long and 600 feet wide, such that 1490 feet are claimed in a North direction and 10 feet in a South direction from the point of discovery (monument of location), at which the Notice of Location was posted, together with 300 feet on each side of the Location Monument and center line of the claim. The general course of the vein is from the North to the South Direction. The M&B description of the claim boundaries is:

Beginning at Corner No. 1, which is the Northwest Corner of this mining claim, thence East a distance of 600 feet to Corner No. 2, which is the Northeast Corner, thence South a distance of 1500 feet to Corner No. 3, which is the Southeast Corner, thence West a distance of 600 feet to Corner No. 4, which is the Southwest Corner, thence North a distance of 1500 feet to Corner No. 1, the point of beginning.

The Northwest Corner (No. 1) of this claim is approximately 15110 feet North and 14242 feet East of a rock cairn and t-post marking the southwest corner of Section 31 of T 25 N, R 52 E, MDB&M, i.e. the township corner. Measured Nad 27 L-L GPS position of said cairn is 39° 59' 48.92"N, 116° 09' 29.378"W, being 4 ft N and 3 ft W of record position per 1976 BLM protraction diagram.

All corners and the Location Monument of this claim are marked by a red-topped 1.5" x 1.5" x 4' wooden posts set one foot in the ground. Each corner monument is further identified by an aluminum tag on which the claim name and corner description are inscribed.

The work of location consists of preparing a claim map for recording as provided in NRS 517.040.

Stephen D. Lappin - as agent for Standard Gold Corp.

WHEN RECORDED RETURN TO:
Standard Gold Corp.
897 Quail Run Drive
Grand Junction, Colorado 81505

**CERTIFICATE OF LOCATION
LODE MINING CLAIM**



TO ALL WHOM IT MAY CONCERN: The undersigned hereby certifies that he has located the

K 282 Lode Mining Claim in the following quarter sections:

<u>1/4</u> <u>NE</u>	<u>Section</u> <u>21</u>	<u>Township</u> <u>25N</u>	<u>Range</u> <u>52E</u>	<u>Meridian</u> <u>MDB&M</u>
-------------------------	-----------------------------	-------------------------------	----------------------------	-------------------------------------

in Eureka County, Nevada, on the 9th day of August, 2012.

Name and mailing address of locator is:

**Standard Gold Corp.
897 Quail Run Drive
Grand Junction, Colorado 81505**

The Claim is approximately 1500 feet long and 600 feet wide, such that 1490 feet are claimed in a North direction and 10 feet in a South direction from the point of discovery (monument of location), at which the Notice of Location was posted, together with 300 feet on each side of the Location Monument and center line of the claim. The general course of the vein is from the North to the South Direction. The M&B description of the claim boundaries is:

Beginning at Corner No. 1, which is the Northwest Corner of this mining claim, thence East a distance of 600 feet to Corner No. 2, which is the Northeast Corner, thence South a distance of 1500 feet to Corner No. 3, which is the Southeast Corner, thence West a distance of 600 feet to Corner No. 4, which is the Southwest Corner, thence North a distance of 1500 feet to Corner No. 1, the point of beginning.

The Northwest Corner (No. 1) of this claim is approximately 15110 feet North and 14842 feet East of a rock cairn and t-post marking the southwest corner of Section 31 of T 25 N, R 52 E, MDB&M, i.e. the township corner. Measured Nad 27 L-L GPS position of said cairn is 39° 59' 48.92"N, 116° 09' 29.378"W, being 4 ft N and 3 ft W of record position per 1976 BLM protraction diagram.

All corners and the Location Monument of this claim are marked by a red-topped 1.5" x 1.5" x 4' wooden posts set one foot in the ground. Each corner monument is further identified by an aluminum tag on which the claim name and corner description are inscribed.

The work of location consists of preparing a claim map for recording as provided in NRS 517.040.

Stephen D. Lappin - as agent for Standard Gold Corp.

WHEN RECORDED RETURN TO:
Standard Gold Corp.
897 Quail Run Drive
Grand Junction, Colorado 81505

**CERTIFICATE OF LOCATION
LODE MINING CLAIM**



TO ALL WHOM IT MAY CONCERN: The undersigned hereby certifies that he has located the

K 283 Lode Mining Claim in the following quarter sections:

1/4	Section	Township	Range	Meridian
NE	21	25N	52E	MDB&M
NW	22	25N	52E	MDB&M

in Eureka County, Nevada, on the 9th day of August, 2012.

Name and mailing address of locator is:

**Standard Gold Corp.
897 Quail Run Drive
Grand Junction, Colorado 81505**


The Claim is approximately 1500 feet long and 600 feet wide, such that 1490 feet are claimed in a North direction and 10 feet in a South direction from the point of discovery (monument of location), at which the Notice of Location was posted, together with 300 feet on each side of the Location Monument and center line of the claim. The general course of the vein is from the North to the South Direction. The M&B description of the claim boundaries is:

Beginning at Corner No. 1, which is the Northwest Corner of this mining claim, thence East a distance of 600 feet to Corner No. 2, which is the Northeast Corner, thence South a distance of 1500 feet to Corner No. 3, which is the Southeast Corner, thence West a distance of 600 feet to Corner No. 4, which is the Southwest Corner, thence North a distance of 1500 feet to Corner No. 1, the point of beginning.

The Northwest Corner (No. 1) of this claim is approximately 15110 feet North and 15442 feet East of a rock cairn and t-post marking the southwest corner of Section 31 of T 25 N, R 52 E, MDB&M, i.e. the township corner. Measured Nad 27 L-L GPS position of said cairn is 39° 59' 48.92"N, 116° 09' 29.378"W, being 4 ft N and 3 ft W of record position per 1976 BLM protraction diagram.

All corners and the Location Monument of this claim are marked by a red-topped 1.5" x 1.5" x 4' wooden posts set one foot in the ground. Each corner monument is further identified by an aluminum tag on which the claim name and corner description are inscribed.

The work of location consists of preparing a claim map for recording as provided in NRS 517.040.


Stephen D. Lappin - as agent for Standard Gold Corp.

WHEN RECORDED RETURN TO:
Standard Gold Corp.
897 Quail Run Drive
Grand Junction, Colorado 81505

**CERTIFICATE OF LOCATION
LODE MINING CLAIM**



TO ALL WHOM IT MAY CONCERN: The undersigned hereby certifies that he has located the

K 284 Lode Mining Claim in the following quarter sections:

<u>1/4</u> NW	<u>Section</u> 22	<u>Township</u> 25N	<u>Range</u> 52E	<u>Meridian</u> MDB&M
------------------	----------------------	------------------------	---------------------	--------------------------

in Eureka County, Nevada, on the 9th day of August, 2012.

Name and mailing address of locator is:

**Standard Gold Corp.
897 Quail Run Drive
Grand Junction, Colorado 81505**


The Claim is approximately 1500 feet long and 600 feet wide, such that 1490 feet are claimed in a North direction and 10 feet in a South direction from the point of discovery (monument of location), at which the Notice of Location was posted, together with 300 feet on each side of the Location Monument and center line of the claim. The general course of the vein is from the North to the South Direction. The M&B description of the claim boundaries is:

Beginning at Corner No. 1, which is the Northwest Corner of this mining claim, thence East a distance of 600 feet to Corner No. 2, which is the Northeast Corner, thence South a distance of 1500 feet to Corner No. 3, which is the Southeast Corner, thence West a distance of 600 feet to Corner No. 4, which is the Southwest Corner, thence North a distance of 1500 feet to Corner No. 1, the point of beginning.

The Northwest Corner (No. 1) of this claim is approximately 15110 feet North and 16042 feet East of a rock cairn and t-post marking the southwest corner of Section 31 of T 25 N, R 52 E, MDB&M, i.e. the township corner. Measured Nad 27 L-L GPS position of said cairn is 39° 59' 48.92"N, 116° 09' 29.378"W, being 4 ft N and 3 ft W of record position per 1976 BLM protraction diagram.

All corners and the Location Monument of this claim are marked by a red-topped 1.5" x 1.5" x 4' wooden posts set one foot in the ground. Each corner monument is further identified by an aluminum tag on which the claim name and corner description are inscribed.

The work of location consists of preparing a claim map for recording as provided in NRS 517.040.


Stephen D. Lappin - as agent for Standard Gold Corp.

DOC # 0221424

09/10/2012 03:20 PM

Official Record

Recording requested By
STANDARD GOLD CORP

Eureka County - NV

Mike Rebaleati - Recorder

Fee: \$22.50

Page 1 of 1

RPTT:

Recorded By: FES

Book- 538 Page- 0148

WHEN RECORDED RETURN TO:

Standard Gold Corp.
897 Quail Run Drive
Grand Junction, Colorado 81505

CERTIFICATE OF LOCATION
LODE MINING CLAIM



0221424

TO ALL WHOM IT MAY CONCERN: The undersigned hereby certifies that he has located the

K 285 Lode Mining Claim in the following quarter sections:

<u>1/4</u>	<u>Section</u>	<u>Township</u>	<u>Range</u>	<u>Meridian</u>
NW	22	25N	52E	MDB&M

in Eureka County, Nevada, on the 9th day of August, 2012.

Name and mailing address of locator is:

Standard Gold Corp.
897 Quail Run Drive
Grand Junction, Colorado 81505


The Claim is approximately 1500 feet long and 600 feet wide, such that 1490 feet are claimed in a North direction and 10 feet in a South direction from the point of discovery (monument of location), at which the Notice of Location was posted, together with 300 feet on each side of the Location Monument and center line of the claim. The general course of the vein is from the North to the South Direction. The M&B description of the claim boundaries is:

Beginning at Corner No. 1, which is the Northwest Corner of this mining claim, thence East a distance of 600 feet to Corner No. 2, which is the Northeast Corner, thence South a distance of 1500 feet to Corner No. 3, which is the Southeast Corner, thence West a distance of 600 feet to Corner No. 4, which is the Southwest Corner, thence North a distance of 1500 feet to Corner No. 1, the point of beginning.

The Northwest Corner (No. 1) of this claim is approximately 15110 feet North and 16642 feet East of a rock cairn and t-post marking the southwest corner of Section 31 of T 25 N, R 52 E, MDB&M, i.e. the township corner. Measured Nad 27 L-L GPS position of said cairn is 39° 59' 48.92"N, 116° 09' 29.378"W, being 4 ft N and 3 ft W of record position per 1976 BLM protraction diagram.

All corners and the Location Monument of this claim are marked by a red-topped 1.5" x 1.5" x 4' wooden posts set one foot in the ground. Each corner monument is further identified by an aluminum tag on which the claim name and corner description are inscribed.

The work of location consists of preparing a claim map for recording as provided in NRS 517.040.


Stephen D. Lappin - as agent for Standard Gold Corp.

WHEN RECORDED RETURN TO:

Standard Gold Corp.
897 Quail Run Drive
Grand Junction, Colorado 81505

**CERTIFICATE OF LOCATION
LODE MINING CLAIM**



0221425

TO ALL WHOM IT MAY CONCERN: The undersigned hereby certifies that he has located the

K 286 Lode Mining Claim in the following quarter sections:

<u>1/4</u> <u>NW & SW</u>	<u>Section</u> <u>14</u>	<u>Township</u> <u>25N</u>	<u>Range</u> <u>52E</u>	<u>Meridian</u> <u>MDB&M</u>
----------------------------------	-----------------------------	-------------------------------	----------------------------	-------------------------------------

in Eureka County, Nevada, on the 10th day of August, 2012.

Name and mailing address of locator is:

Standard Gold Corp.
897 Quail Run Drive
Grand Junction, Colorado 81505

The Claim is approximately 1500 feet long and 600 feet wide, such that 1490 feet are claimed in a North direction and 10 feet in a South direction from the point of discovery (monument of location), at which the Notice of Location was posted, together with 300 feet on each side of the Location Monument and center line of the claim. The general course of the vein is from the North to the South Direction. The M&B description of the claim boundaries is:

Beginning at Corner No. 1, which is the Northwest Corner of this mining claim, thence East a distance of 600 feet to Corner No. 2, which is the Northeast Corner, thence South a distance of 1500 feet to Corner No. 3, which is the Southeast Corner, thence West a distance of 600 feet to Corner No. 4, which is the Southwest Corner, thence North a distance of 1500 feet to Corner No. 1, the point of beginning.

The Northwest Corner (No. 1) of this claim is approximately 19610 feet North and 21442 feet East of a rock cairn and t-post marking the southwest corner of Section 31 of T 25 N, R 52 E, MDB&M, i.e. the township corner. Measured Nad 27 L-L GPS position of said cairn is 39° 59' 48.92"N, 116° 09' 29.378"W, being 4 ft N and 3 ft W of record position per 1976 BLM protraction diagram.

All corners and the Location Monument of this claim are marked by a red-topped 1.5" x 1.5" x 4' wooden posts set one foot in the ground. Each corner monument is further identified by an aluminum tag on which the claim name and corner description are inscribed.

The work of location consists of preparing a claim map for recording as provided in NRS 517.040.

Stephen D. Lappin - as agent for Standard Gold Corp.

WHEN RECORDED RETURN TO:
Standard Gold Corp.
897 Quail Run Drive
Grand Junction, Colorado 81505

**CERTIFICATE OF LOCATION
LODE MINING CLAIM**



0221426

TO ALL WHOM IT MAY CONCERN: The undersigned hereby certifies that he has located the

K 287 Lode Mining Claim in the following quarter sections:

<u>1/4</u> NW & SW	<u>Section</u>	<u>Township</u> 25N	<u>Range</u> 52E	<u>Meridian</u> MDB&M
-----------------------	----------------	------------------------	---------------------	--------------------------

in Eureka County, Nevada, on the 10th day of August, 2012.

Name and mailing address of locator is:

**Standard Gold Corp.
897 Quail Run Drive
Grand Junction, Colorado 81505**


The Claim is approximately 1500 feet long and 600 feet wide, such that 1490 feet are claimed in a North direction and 10 feet in a South direction from the point of discovery (monument of location), at which the Notice of Location was posted, together with 300 feet on each side of the Location Monument and center line of the claim. The general course of the vein is from the North to the South Direction. The M&B description of the claim boundaries is:

Beginning at Corner No. 1, which is the Northwest Corner of this mining claim, thence East a distance of 600 feet to Corner No. 2, which is the Northeast Corner, thence South a distance of 1500 feet to Corner No. 3, which is the Southeast Corner, thence West a distance of 600 feet to Corner No. 4, which is the Southwest Corner, thence North a distance of 1500 feet to Corner No. 1, the point of beginning.

The Northwest Corner (No. 1) of this claim is approximately 19610 feet North and 22042 feet East of a rock cairn and t-post marking the southwest corner of Section 31 of T 25 N, R 52 E, MDB&M, i.e. the township corner. Measured Nad 27 L-L GPS position of said cairn is 39° 59' 48.92"N, 116° 09' 29.378"W, being 4 ft N and 3 ft W of record position per 1976 BLM protraction diagram.

All corners and the Location Monument of this claim are marked by a red-topped 1.5" x 1.5" x 4' wooden posts set one foot in the ground. Each corner monument is further identified by an aluminum tag on which the claim name and corner description are inscribed.

The work of location consists of preparing a claim map for recording as provided in NRS 517.040.


Stephen D. Lappin - as agent for Standard Gold Corp.

WHEN RECORDED RETURN TO:

Standard Gold Corp.
897 Quail Run Drive
Grand Junction, Colorado 81505

CERTIFICATE OF LOCATION
LODE MINING CLAIM



TO ALL WHOM IT MAY CONCERN: The undersigned hereby certifies that he has located the

K 288 Lode Mining Claim in the following quarter sections:

<u>1/4</u> SW	<u>Section</u> 14	<u>Township</u> 25N	<u>Range</u> 52E	<u>Meridian</u> MDB&M
------------------	----------------------	------------------------	---------------------	--------------------------

in Eureka County, Nevada, on the 10th day of August, 2012.

Name and mailing address of locator is:

Standard Gold Corp.
897 Quail Run Drive
Grand Junction, Colorado 81505


The Claim is approximately 1500 feet long and 600 feet wide, such that 10 feet are claimed in a North direction and 1490 feet in a South direction from the point of discovery (monument of location), at which the Notice of Location was posted, together with 300 feet on each side of the Location Monument and center line of the claim. The general course of the vein is from the North to the South Direction. The M&B description of the claim boundaries is:

Beginning at Corner No. 1, which is the Northwest Corner of this mining claim, thence East a distance of 600 feet to Corner No. 2, which is the Northeast Corner, thence South a distance of 1500 feet to Corner No. 3, which is the Southeast Corner, thence West a distance of 600 feet to Corner No. 4, which is the Southwest Corner, thence North a distance of 1500 feet to Corner No. 1, the point of beginning.

The Northwest Corner (No. 1) of this claim is approximately 18110 feet North and 21442 feet East of a rock cairn and t-post marking the southwest corner of Section 31 of T 25 N, R 52 E, MDB&M, i.e. the township corner. Measured Nad 27 L-L GPS position of said cairn is 39° 59' 48.92"N, 116° 09' 29.378"W, being 4 ft N and 3 ft W of record position per 1976 BLM protraction diagram.

All corners and the Location Monument of this claim are marked by a red-topped 1.5" x 1.5" x 4' wooden posts set one foot in the ground. Each corner monument is further identified by an aluminum tag on which the claim name and corner description are inscribed.

The work of location consists of preparing a claim map for recording as provided in NRS 517.040.


Stephen D. Lappin - as agent for Standard Gold Corp.

WHEN RECORDED RETURN TO:

Standard Gold Corp.
897 Quail Run Drive
Grand Junction, Colorado 81505

**CERTIFICATE OF LOCATION
LODE MINING CLAIM**



TO ALL WHOM IT MAY CONCERN: The undersigned hereby certifies that he has located the

K 289 Lode Mining Claim in the following quarter sections:

<u>1/4</u>	<u>Section</u>	<u>Township</u>	<u>Range</u>	<u>Meridian</u>
SW	14	25N	52E	MDB&M

in Eureka County, Nevada, on the 10th day of August, 2012.

Name and mailing address of locator is:

**Standard Gold Corp.
897 Quail Run Drive
Grand Junction, Colorado 81505**

The Claim is approximately 1500 feet long and 600 feet wide, such that 10 feet are claimed in a North direction and 1490 feet in a South direction from the point of discovery (monument of location), at which the Notice of Location was posted, together with 300 feet on each side of the Location Monument and center line of the claim. The general course of the vein is from the North to the South Direction. The M&B description of the claim boundaries is:

Beginning at Corner No. 1, which is the Northwest Corner of this mining claim, thence East a distance of 600 feet to Corner No. 2, which is the Northeast Corner, thence South a distance of 1500 feet to Corner No. 3, which is the Southeast Corner, thence West a distance of 600 feet to Corner No. 4, which is the Southwest Corner, thence North a distance of 1500 feet to Corner No. 1, the point of beginning.

The Northwest Corner (No. 1) of this claim is approximately 18110 feet North and 22042 feet East of a rock cairn and t-post marking the southwest corner of Section 31 of T 25 N, R 52 E, MDB&M, i.e. the township corner. Measured Nad 27 L-L GPS position of said cairn is 39° 59' 48.92"N, 116° 09' 29.378"W, being 4 ft N and 3 ft W of record position per 1976 BLM protraction diagram.

All corners and the Location Monument of this claim are marked by a red-topped 1.5" x 1.5" x 4' wooden posts set one foot in the ground. Each corner monument is further identified by an aluminum tag on which the claim name and corner description are inscribed.

The work of location consists of preparing a claim map for recording as provided in NRS 517.040.

Stephen D. Lappin - as agent for Standard Gold Corp.

WHEN RECORDED RETURN TO:
Standard Gold Corp.
897 Quail Run Drive
Grand Junction, Colorado 81505

**CERTIFICATE OF LOCATION
LODE MINING CLAIM**



TO ALL WHOM IT MAY CONCERN: The undersigned hereby certifies that he has located the

K 290 Lode Mining Claim in the following quarter sections:

<u>1/4</u>	<u>Section</u>	<u>Township</u>	<u>Range</u>	<u>Meridian</u>
<u>SW</u>	<u>14</u>	<u>25N</u>	<u>52E</u>	<u>MDB&M</u>
<u>NW</u>	<u>23</u>	<u>25N</u>	<u>52E</u>	<u>MDB&M</u>

in Eureka County, Nevada, on the 10th day of August, 2012.

Name and mailing address of locator is:

**Standard Gold Corp.
897 Quail Run Drive
Grand Junction, Colorado 81505**


The Claim is approximately 1500 feet long and 600 feet wide, such that 1490 feet are claimed in a North direction and 10 feet in a South direction from the point of discovery (monument of location), at which the Notice of Location was posted, together with 300 feet on each side of the Location Monument and center line of the claim. The general course of the vein is from the North to the South Direction. The M&B description of the claim boundaries is:

Beginning at Corner No. 1, which is the Northwest Corner of this mining claim, thence East a distance of 600 feet to Corner No. 2, which is the Northeast Corner, thence South a distance of 1500 feet to Corner No. 3, which is the Southeast Corner, thence West a distance of 600 feet to Corner No. 4, which is the Southwest Corner, thence North a distance of 1500 feet to Corner No. 1, the point of beginning.

The Northwest Corner (No. 1) of this claim is approximately 16610 feet North and 21442 feet East of a rock cairn and t-post marking the southwest corner of Section 31 of T 25 N, R 52 E, MDB&M, i.e. the township corner. Measured Nad 27 L-L GPS position of said cairn is 39° 59' 48.92"N, 116° 09' 29.378"W, being 4 ft N and 3 ft W of record position per 1976 BLM protraction diagram.

All corners and the Location Monument of this claim are marked by a red-topped 1.5" x 1.5" x 4' wooden posts set one foot in the ground. Each corner monument is further identified by an aluminum tag on which the claim name and corner description are inscribed.

The work of location consists of preparing a claim map for recording as provided in NRS 517.040.



Stephen D. Lappin - as agent for Standard Gold Corp.

WHEN RECORDED RETURN TO:

Standard Gold Corp.
897 Quail Run Drive
Grand Junction, Colorado 81505

**CERTIFICATE OF LOCATION
LODE MINING CLAIM**



0221430

TO ALL WHOM IT MAY CONCERN: The undersigned hereby certifies that he has located the

K 291 Lode Mining Claim in the following quarter sections:

<u>1/4</u>	<u>Section</u>	<u>Township</u>	<u>Range</u>	<u>Meridian</u>
SW	14	25N	52E	MDB&M
NW	23	25N	52E	MDB&M

in Eureka County, Nevada, on the 10th day of August, 2012.

Name and mailing address of locator is:

Standard Gold Corp.
897 Quail Run Drive
Grand Junction, Colorado 81505

The Claim is approximately 1500 feet long and 600 feet wide, such that 1490 feet are claimed in a North direction and 10 feet in a South direction from the point of discovery (monument of location), at which the Notice of Location was posted, together with 300 feet on each side of the Location Monument and center line of the claim. The general course of the vein is from the North to the South Direction. The M&B description of the claim boundaries is:

Beginning at Corner No. 1, which is the Northwest Corner of this mining claim, thence East a distance of 600 feet to Corner No. 2, which is the Northeast Corner, thence South a distance of 1500 feet to Corner No. 3, which is the Southeast Corner, thence West a distance of 600 feet to Corner No. 4, which is the Southwest Corner, thence North a distance of 1500 feet to Corner No. 1, the point of beginning.

The Northwest Corner (No. 1) of this claim is approximately 16610 feet North and 22042 feet East of a rock cairn and t-post marking the southwest corner of Section 31 of T 25 N, R 52 E, MDB&M, i.e. the township corner. Measured Nad 27 L-L GPS position of said cairn is 39° 59' 48.92"N, 116° 09' 29.378"W, being 4 ft N and 3 ft W of record position per 1976 BLM protraction diagram.

All corners and the Location Monument of this claim are marked by a red-topped 1.5" x 1.5" x 4' wooden posts set one foot in the ground. Each corner monument is further identified by an aluminum tag on which the claim name and corner description are inscribed.

The work of location consists of preparing a claim map for recording as provided in NRS 517.040.

Stephen D. Lappin - as agent for Standard Gold Corp.

WHEN RECORDED RETURN TO:

Standard Gold Corp.
897 Quail Run Drive
Grand Junction, Colorado 81505

**CERTIFICATE OF LOCATION
LODE MINING CLAIM**



0221431

TO ALL WHOM IT MAY CONCERN: The undersigned hereby certifies that he has located the

K 292 Lode Mining Claim in the following quarter sections:

<u>1/4</u> <u>SE & SW</u>	<u>Section</u> <u>22</u>	<u>Township</u> <u>25N</u>	<u>Range</u> <u>52E</u>	<u>Meridian</u> <u>MDB&M</u>
----------------------------------	-----------------------------	-------------------------------	----------------------------	-------------------------------------

in Eureka County, Nevada, on the 10th day of August, 2012.

Name and mailing address of locator is:

Standard Gold Corp.
897 Quail Run Drive
Grand Junction, Colorado 81505

The Claim is approximately 1500 feet long and 600 feet wide, such that 10 feet are claimed in a North direction and 1490 feet in a South direction from the point of discovery (monument of location), at which the Notice of Location was posted, together with 300 feet on each side of the Location Monument and center line of the claim. The general course of the vein is from the North to the South Direction. The M&B description of the claim boundaries is:

Beginning at Corner No. 1, which is the Northwest Corner of this mining claim, thence East a distance of 600 feet to Corner No. 2, which is the Northeast Corner, thence South a distance of 1500 feet to Corner No. 3, which is the Southeast Corner, thence West a distance of 600 feet to Corner No. 4, which is the Southwest Corner, thence North a distance of 1500 feet to Corner No. 1, the point of beginning.

The Northwest Corner (No. 1) of this claim is approximately 13610 feet North and 19642 feet East of a rock cairn and t-post marking the southwest corner of Section 31 of T 25 N, R 52 E, MDB&M, i.e. the township corner. Measured Nad 27 L-L GPS position of said cairn is 39° 59' 48.92"N, 116° 09' 29.378"W, being 4 ft N and 3 ft W of record position per 1976 BLM protraction diagram.

All corners and the Location Monument of this claim are marked by a red-topped 1.5" x 1.5" x 4' wooden posts set one foot in the ground. Each corner monument is further identified by an aluminum tag on which the claim name and corner description are inscribed.

The work of location consists of preparing a claim map for recording as provided in NRS 517.040.

Stephen D. Lappin - as agent for Standard Gold Corp.

DOC # 0221432

09/10/2012

03:20 PM

Official Record

Recording requested By
STANDARD GOLD CORP

Eureka County - NV

Mike Rebaleati - Recorder

Fee: \$22.50

Page 1 of 1

RPTT:

Recorded By: FES

Book- 538 Page- 0156

WHEN RECORDED RETURN TO:

Standard Gold Corp.
897 Quail Run Drive
Grand Junction, Colorado 81505

CERTIFICATE OF LOCATION
LODE MINING CLAIM



0221432

TO ALL WHOM IT MAY CONCERN: The undersigned hereby certifies that he has located the

K 293 Lode Mining Claim in the following quarter sections:

<u>1/4</u> SE & SW	<u>Section</u> 22	<u>Township</u> 25N	<u>Range</u> 52E	<u>Meridian</u> MDB&M
-----------------------	----------------------	------------------------	---------------------	--------------------------

in Eureka County, Nevada, on the 10th day of August, 2012.

Name and mailing address of locator is:

Standard Gold Corp.
897 Quail Run Drive
Grand Junction, Colorado 81505

The Claim is approximately 1500 feet long and 600 feet wide, such that 10 feet are claimed in a North direction and 1490 feet in a South direction from the point of discovery (monument of location), at which the Notice of Location was posted, together with 300 feet on each side of the Location Monument and center line of the claim. The general course of the vein is from the North to the South Direction. The M&B description of the claim boundaries is:

Beginning at Corner No. 1, which is the Northwest Corner of this mining claim, thence East a distance of 600 feet to Corner No. 2, which is the Northeast Corner, thence South a distance of 1500 feet to Corner No. 3, which is the Southeast Corner, thence West a distance of 600 feet to Corner No. 4, which is the Southwest Corner, thence North a distance of 1500 feet to Corner No. 1, the point of beginning.

The Northwest Corner (No. 1) of this claim is approximately 13610 feet North and 20242 feet East of a rock cairn and t-post marking the southwest corner of Section 31 of T 25 N, R 52 E, MDB&M, i.e. the township corner. Measured Nad 27 L-L GPS position of said cairn is 39° 59' 48.92"N, 116° 09' 29.378"W, being 4 ft N and 3 ft W of record position per 1976 BLM protraction diagram.

All corners and the Location Monument of this claim are marked by a red-topped 1.5" x 1.5" x 4' wooden posts set one foot in the ground. Each corner monument is further identified by an aluminum tag on which the claim name and corner description are inscribed.

The work of location consists of preparing a claim map for recording as provided in NRS 517.040.

Stephen D. Lappin - as agent for Standard Gold Corp.

WHEN RECORDED RETURN TO:

Standard Gold Corp.
897 Quail Run Drive
Grand Junction, Colorado 81505

**CERTIFICATE OF LOCATION
LODE MINING CLAIM**



TO ALL WHOM IT MAY CONCERN: The undersigned hereby certifies that he has located the

K 294 Lode Mining Claim in the following quarter sections:

<u>1/4</u>	<u>Section</u>	<u>Township</u>	<u>Range</u>	<u>Meridian</u>
<u>SE</u>	<u>22</u>	<u>25N</u>	<u>52E</u>	<u>MDB&M</u>

in Eureka County, Nevada, on the 11th day of August, 2012.

Name and mailing address of locator is:

**Standard Gold Corp.
897 Quail Run Drive
Grand Junction, Colorado 81505**

The Claim is approximately 1500 feet long and 600 feet wide, such that 10 feet are claimed in a North direction and 1490 feet in a South direction from the point of discovery (monument of location), at which the Notice of Location was posted, together with 300 feet on each side of the Location Monument and center line of the claim. The general course of the vein is from the North to the South Direction. The M&B description of the claim boundaries is:

Beginning at Corner No. 1, which is the Northwest Corner of this mining claim, thence East a distance of 600 feet to Corner No. 2, which is the Northeast Corner, thence South a distance of 1500 feet to Corner No. 3, which is the Southeast Corner, thence West a distance of 600 feet to Corner No. 4, which is the Southwest Corner, thence North a distance of 1500 feet to Corner No. 1, the point of beginning.

The Northwest Corner (No. 1) of this claim is approximately 12110 feet North and 19042 feet East of a rock cairn and t-post marking the southwest corner of Section 31 of T 25 N, R 52 E, MDB&M, i.e. the township corner. Measured Nad 27 L-L GPS position of said cairn is 39° 59' 48.92"N, 116° 09' 29.378"W, being 4 ft N and 3 ft W of record position per 1976 BLM protraction diagram.

All corners and the Location Monument of this claim are marked by a red-topped 1.5" x 1.5" x 4' wooden posts set one foot in the ground. Each corner monument is further identified by an aluminum tag on which the claim name and corner description are inscribed.

The work of location consists of preparing a claim map for recording as provided in NRS 517.040.

Stephen D. Lappin - as agent for Standard Gold Corp.

Official Record

Recording requested By
STANDARD GOLD CORP

Eureka County - NV
Mike Rebaleati - Recorder

Fee: \$22.50

Page 1 of 1

RPTT:

Recorded By: FES

Book- 538 Page- 0158

WHEN RECORDED RETURN TO:

Standard Gold Corp.
897 Quail Run Drive
Grand Junction, Colorado 81505

CERTIFICATE OF LOCATION
LODE MINING CLAIM



TO ALL WHOM IT MAY CONCERN: The undersigned hereby certifies that he has located the

K 295 Lode Mining Claim in the following quarter sections:

<u>1/4</u>	<u>Section</u>	<u>Township</u>	<u>Range</u>	<u>Meridian</u>
<u>SE</u>	<u>22</u>	<u>25N</u>	<u>52E</u>	<u>MDB&M</u>

in Eureka County, Nevada, on the 11th day of August, 2012.

Name and mailing address of locator is:

Standard Gold Corp.
897 Quail Run Drive
Grand Junction, Colorado 81505

The Claim is approximately 1500 feet long and 600 feet wide, such that 10 feet are claimed in a North direction and 1490 feet in a South direction from the point of discovery (monument of location), at which the Notice of Location was posted, together with 300 feet on each side of the Location Monument and center line of the claim. The general course of the vein is from the North to the South Direction. The M&B description of the claim boundaries is:

Beginning at Corner No. 1, which is the Northwest Corner of this mining claim, thence East a distance of 600 feet to Corner No. 2, which is the Northeast Corner, thence South a distance of 1500 feet to Corner No. 3, which is the Southeast Corner, thence West a distance of 600 feet to Corner No. 4, which is the Southwest Corner, thence North a distance of 1500 feet to Corner No. 1, the point of beginning.

The Northwest Corner (No. 1) of this claim is approximately 12110 feet North and 19642 feet East of a rock cairn and t-post marking the southwest corner of Section 31 of T 25 N, R 52 E, MDB&M, i.e. the township corner. Measured Nad 27 L-L GPS position of said cairn is 39° 59' 48.92"N, 116° 09' 29.378"W, being 4 ft N and 3 ft W of record position per 1976 BLM protraction diagram.

All corners and the Location Monument of this claim are marked by a red-topped 1.5" x 1.5" x 4' wooden posts set one foot in the ground. Each corner monument is further identified by an aluminum tag on which the claim name and corner description are inscribed.

The work of location consists of preparing a claim map for recording as provided in NRS 517.040.

Stephen D. Lappin - as agent for Standard Gold Corp.

WHEN RECORDED RETURN TO:

Standard Gold Corp.
897 Quail Run Drive
Grand Junction, Colorado 81505

**CERTIFICATE OF LOCATION
LODE MINING CLAIM**



0221435

TO ALL WHOM IT MAY CONCERN: The undersigned hereby certifies that he has located the

K 296 Lode Mining Claim in the following quarter sections:

<u>1/4</u>	<u>Section</u>	<u>Township</u>	<u>Range</u>	<u>Meridian</u>
<u>SE & SW</u>	<u>22</u>	<u>25N</u>	<u>52E</u>	<u>MDB&M</u>
<u>NE & NW</u>	<u>27</u>	<u>25N</u>	<u>52E</u>	<u>MDB&M</u>

in Eureka County, Nevada, on the 11th day of August, 2012.

Name and mailing address of locator is:

Standard Gold Corp.
897 Quail Run Drive
Grand Junction, Colorado 81505

The Claim is approximately 1500 feet long and 600 feet wide, such that 1490 feet are claimed in a North direction and 10 feet in a South direction from the point of discovery (monument of location), at which the Notice of Location was posted, together with 300 feet on each side of the Location Monument and center line of the claim. The general course of the vein is from the North to the South Direction. The M&B description of the claim boundaries is:

Beginning at Corner No. 1, which is the Northwest Corner of this mining claim, thence East a distance of 600 feet to Corner No. 2, which is the Northeast Corner, thence South a distance of 1500 feet to Corner No. 3, which is the Southeast Corner, thence West a distance of 600 feet to Corner No. 4, which is the Southwest Corner, thence North a distance of 1500 feet to Corner No. 1, the point of beginning.

The Northwest Corner (No. 1) of this claim is approximately 10610 feet North and 18442 feet East of a rock cairn and t-post marking the southwest corner of Section 31 of T 25 N, R 52 E, MDB&M, i.e. the township corner. Measured Nad 27 L-L GPS position of said cairn is 39° 59' 48.92"N, 116° 09' 29.378"W, being 4 ft N and 3 ft W of record position per 1976 BLM protraction diagram.

All corners and the Location Monument of this claim are marked by a red-topped 1.5" x 1.5" x 4' wooden posts set one foot in the ground. Each corner monument is further identified by an aluminum tag on which the claim name and corner description are inscribed.

The work of location consists of preparing a claim map for recording as provided in NRS 517.040.

Stephen D. Lappin - as agent for Standard Gold Corp.

WHEN RECORDED RETURN TO:

Standard Gold Corp.
897 Quail Run Drive
Grand Junction, Colorado 81505

**CERTIFICATE OF LOCATION
LODE MINING CLAIM**



TO ALL WHOM IT MAY CONCERN: The undersigned hereby certifies that he has located the

K 297 Lode Mining Claim in the following quarter sections:

<u>1/4</u>	<u>Section</u>	<u>Township</u>	<u>Range</u>	<u>Meridian</u>
SE	22	25N	52E	MDB&M
NE	27	25N	52E	MDB&M

in Eureka County, Nevada, on the 11th day of August, 2012.

Name and mailing address of locator is:

Standard Gold Corp.
897 Quail Run Drive
Grand Junction, Colorado 81505


The Claim is approximately 1500 feet long and 600 feet wide, such that 1490 feet are claimed in a North direction and 10 feet in a South direction from the point of discovery (monument of location), at which the Notice of Location was posted, together with 300 feet on each side of the Location Monument and center line of the claim. The general course of the vein is from the North to the South Direction. The M&B description of the claim boundaries is:

Beginning at Corner No. 1, which is the Northwest Corner of this mining claim, thence East a distance of 600 feet to Corner No. 2, which is the Northeast Corner, thence South a distance of 1500 feet to Corner No. 3, which is the Southeast Corner, thence West a distance of 600 feet to Corner No. 4, which is the Southwest Corner, thence North a distance of 1500 feet to Corner No. 1, the point of beginning.

The Northwest Corner (No. 1) of this claim is approximately 10610 feet North and 19042 feet East of a rock cairn and t-post marking the southwest corner of Section 31 of T 25 N, R 52 E, MDB&M, i.e. the township corner. Measured Nad 27 L-L GPS position of said cairn is 39° 59' 48.92"N, 116° 09' 29.378"W, being 4 ft N and 3 ft W of record position per 1976 BLM protraction diagram.

All corners and the Location Monument of this claim are marked by a red-topped 1.5" x 1.5" x 4' wooden posts set one foot in the ground. Each corner monument is further identified by an aluminum tag on which the claim name and corner description are inscribed.

The work of location consists of preparing a claim map for recording as provided in NRS 517.040.


Stephen D. Lappin - as agent for Standard Gold Corp.

WHEN RECORDED RETURN TO:
Standard Gold Corp.
897 Quail Run Drive
Grand Junction, Colorado 81505

**CERTIFICATE OF LOCATION
LODE MINING CLAIM**



TO ALL WHOM IT MAY CONCERN: The undersigned hereby certifies that he has located the

K 298 Lode Mining Claim in the following quarter sections:

<u>1/4</u>	<u>Section</u>	<u>Township</u>	<u>Range</u>	<u>Meridian</u>
NW & SW	27	25N	52E	MDB&M

in Eureka County, Nevada, on the 11th day of August, 2012.

Name and mailing address of locator is:

**Standard Gold Corp.
897 Quail Run Drive
Grand Junction, Colorado 81505**


The Claim is approximately 1500 feet long and 600 feet wide, such that 1490 feet are claimed in a North direction and 10 feet in a South direction from the point of discovery (monument of location), at which the Notice of Location was posted, together with 300 feet on each side of the Location Monument and center line of the claim. The general course of the vein is from the North to the South Direction. The M&B description of the claim boundaries is:

Beginning at Corner No. 1, which is the Northwest Corner of this mining claim, thence East a distance of 600 feet to Corner No. 2, which is the Northeast Corner, thence South a distance of 1500 feet to Corner No. 3, which is the Southeast Corner, thence West a distance of 600 feet to Corner No. 4, which is the Southwest Corner, thence North a distance of 1500 feet to Corner No. 1, the point of beginning.

The Northwest Corner (No. 1) of this claim is approximately 9110 feet North and 17842 feet East of a rock cairn and t-post marking the southwest corner of Section 31 of T 25 N, R 52 E, MDB&M, i.e. the township corner. Measured Nad 27 L-L GPS position of said cairn is 39° 59' 48.92"N, 116° 09' 29.378"W, being 4 ft N and 3 ft W of record position per 1976 BLM protraction diagram.

All corners and the Location Monument of this claim are marked by a red-topped 1.5" x 1.5" x 4' wooden posts set one foot in the ground. Each corner monument is further identified by an aluminum tag on which the claim name and corner description are inscribed.

The work of location consists of preparing a claim map for recording as provided in NRS 517.040.


Stephen D. Lappin - as agent for Standard Gold Corp.

WHEN RECORDED RETURN TO:
Standard Gold Corp.
897 Quail Run Drive
Grand Junction, Colorado 81505

**CERTIFICATE OF LOCATION
LODE MINING CLAIM**



0221438

TO ALL WHOM IT MAY CONCERN: The undersigned hereby certifies that he has located the

K 299 Lode Mining Claim in the following quarter sections:

<u>1/4</u>	<u>Section</u>	<u>Township</u>	<u>Range</u>	<u>Meridian</u>
<u>ALL</u>	<u>27</u>	<u>25N</u>	<u>52E</u>	<u>MDB&M</u>

in Eureka County, Nevada, on the 11th day of August, 2012.

Name and mailing address of locator is:

**Standard Gold Corp.
897 Quail Run Drive
Grand Junction, Colorado 81505**

The Claim is approximately 1500 feet long and 600 feet wide, such that 1490 feet are claimed in a North direction and 10 feet in a South direction from the point of discovery (monument of location), at which the Notice of Location was posted, together with 300 feet on each side of the Location Monument and center line of the claim. The general course of the vein is from the North to the South Direction. The M&B description of the claim boundaries is:

Beginning at Corner No. 1, which is the Northwest Corner of this mining claim, thence East a distance of 600 feet to Corner No. 2, which is the Northeast Corner, thence South a distance of 1500 feet to Corner No. 3, which is the Southeast Corner, thence West a distance of 600 feet to Corner No. 4, which is the Southwest Corner, thence North a distance of 1500 feet to Corner No. 1, the point of beginning.

The Northwest Corner (No. 1) of this claim is approximately 9110 feet North and 18442 feet East of a rock cairn and t-post marking the southwest corner of Section 31 of T 25 N, R 52 E, MDB&M, i.e. the township corner. Measured Nad 27 L-L GPS position of said cairn is 39° 59' 48.92"N, 116° 09' 29.378"W, being 4 ft N and 3 ft W of record position per 1976 BLM protraction diagram.

All corners and the Location Monument of this claim are marked by a red-topped 1.5" x 1.5" x 4' wooden posts set one foot in the ground. Each corner monument is further identified by an aluminum tag on which the claim name and corner description are inscribed.

The work of location consists of preparing a claim map for recording as provided in NRS 517.040.

Stephen D. Lappin - as agent for Standard Gold Corp.

DOC # 0221439

09/10/2012 03:20 PM

Official Record

Recording requested By
STANDARD GOLD CORP

Eureka County - NV

Mike Rebaleati - Recorder

Fee: \$22.50

Page 1 of 1

RPTT:

Recorded By: FES

Book- 538 Page- 0163

WHEN RECORDED RETURN TO:

Standard Gold Corp.
897 Quail Run Drive
Grand Junction, Colorado 81505

**CERTIFICATE OF LOCATION
LODE MINING CLAIM**



TO ALL WHOM IT MAY CONCERN: The undersigned hereby certifies that he has located the

K 300 Lode Mining Claim in the following quarter sections:

<u>1/4</u>	<u>Section</u>	<u>Township</u>	<u>Range</u>	<u>Meridian</u>
<u>SW</u>	<u>27</u>	<u>25N</u>	<u>52E</u>	<u>MDB&M</u>

in Eureka County, Nevada, on the 11th day of August, 2012.

Name and mailing address of locator is:

Standard Gold Corp.
897 Quail Run Drive
Grand Junction, Colorado 81505


The Claim is approximately 1500 feet long and 600 feet wide, such that 10 feet are claimed in a North direction and 1490 feet in a South direction from the point of discovery (monument of location), at which the Notice of Location was posted, together with 300 feet on each side of the Location Monument and center line of the claim. The general course of the vein is from the North to the South Direction. The M&B description of the claim boundaries is:

Beginning at Corner No. 1, which is the Northwest Corner of this mining claim, thence East a distance of 600 feet to Corner No. 2, which is the Northeast Corner, thence South a distance of 1500 feet to Corner No. 3, which is the Southeast Corner, thence West a distance of 600 feet to Corner No. 4, which is the Southwest Corner, thence North a distance of 1500 feet to Corner No. 1, the point of beginning.

The Northwest Corner (No. 1) of this claim is approximately 7610 feet North and 17242 feet East of a rock cairn and t-post marking the southwest corner of Section 31 of T 25 N, R 52 E, MDB&M, i.e. the township corner. Measured Nad 27 L-L GPS position of said cairn is 39° 59' 48.92"N, 116° 09' 29.378"W, being 4 ft N and 3 ft W of record position per 1976 BLM protraction diagram.

All corners and the Location Monument of this claim are marked by a red-topped 1.5" x 1.5" x 4" wooden posts set one foot in the ground. Each corner monument is further identified by an aluminum tag on which the claim name and corner description are inscribed.

The work of location consists of preparing a claim map for recording as provided in NRS 517.040.



Stephen D. Lappin - as agent for Standard Gold Corp.

WHEN RECORDED RETURN TO:

Standard Gold Corp.
897 Quail Run Drive
Grand Junction, Colorado 81505

CERTIFICATE OF LOCATION
LODE MINING CLAIM



0221440

TO ALL WHOM IT MAY CONCERN: The undersigned hereby certifies that he has located the

K 301 Lode Mining Claim in the following quarter sections:

<u>1/4</u>	<u>Section</u>	<u>Township</u>	<u>Range</u>	<u>Meridian</u>
<u>SW</u>	<u>27</u>	<u>25N</u>	<u>52E</u>	<u>MDB&M</u>

in Eureka County, Nevada, on the 11th day of August, 2012.

Name and mailing address of locator is:

Standard Gold Corp.
897 Quail Run Drive
Grand Junction, Colorado 81505


The Claim is approximately 1500 feet long and 600 feet wide, such that 10 feet are claimed in a North direction and 1490 feet in a South direction from the point of discovery (monument of location), at which the Notice of Location was posted, together with 300 feet on each side of the Location Monument and center line of the claim. The general course of the vein is from the North to the South Direction. The M&B description of the claim boundaries is:

Beginning at Corner No. 1, which is the Northwest Corner of this mining claim, thence East a distance of 600 feet to Corner No. 2, which is the Northeast Corner, thence South a distance of 1500 feet to Corner No. 3, which is the Southeast Corner, thence West a distance of 600 feet to Corner No. 4, which is the Southwest Corner, thence North a distance of 1500 feet to Corner No. 1, the point of beginning.

The Northwest Corner (No. 1) of this claim is approximately 7610 feet North and 17842 feet East of a rock cairn and t-post marking the southwest corner of Section 31 of T 25 N, R 52 E, MDB&M, i.e. the township corner. Measured Nad 27 L-L GPS position of said cairn is 39° 59' 48.92"N, 116° 09' 29.378"W, being 4 ft N and 3 ft W of record position per 1976 BLM protraction diagram.

All corners and the Location Monument of this claim are marked by a red-topped 1.5" x 1.5" x 4' wooden posts set one foot in the ground. Each corner monument is further identified by an aluminum tag on which the claim name and corner description are inscribed.

The work of location consists of preparing a claim map for recording as provided in NRS 517.040.



Stephen D. Lappin - as agent for Standard Gold Corp.

Official Record

Recording requested By
STANDARD GOLD CORP

Eureka County - NV

Mike Rebaleati - Recorder

Fee: \$22.50

Page 1 of 1

RPTT:

Recorded By: FES

Book- 538 Page- 0165

WHEN RECORDED RETURN TO:
Standard Gold Corp.
897 Quail Run Drive
Grand Junction, Colorado 81505

**CERTIFICATE OF LOCATION
LODE MINING CLAIM**



0221441

TO ALL WHOM IT MAY CONCERN: The undersigned hereby certifies that he has located the

 K 302 Lode Mining Claim in the following quarter sections:

<u>1/4</u>	<u>Section</u>	<u>Township</u>	<u>Range</u>	<u>Meridian</u>
<u>SW</u>	<u>27</u>	<u>25N</u>	<u>52E</u>	<u>MDB&M</u>
<u>NW</u>	<u>34</u>	<u>25N</u>	<u>52E</u>	<u>MDB&M</u>

in Eureka County, Nevada, on the 11th day of August, 2012.

Name and mailing address of locator is:

**Standard Gold Corp.
897 Quail Run Drive
Grand Junction, Colorado 81505**

The Claim is approximately 1500 feet long and 600 feet wide, such that 1490 feet are claimed in a North direction and 10 feet in a South direction from the point of discovery (monument of location), at which the Notice of Location was posted, together with 300 feet on each side of the Location Monument and center line of the claim. The general course of the vein is from the North to the South Direction. The M&B description of the claim boundaries is:

Beginning at Corner No. 1, which is the Northwest Corner of this mining claim, thence East a distance of 600 feet to Corner No. 2, which is the Northeast Corner, thence South a distance of 1500 feet to Corner No. 3, which is the Southeast Corner, thence West a distance of 600 feet to Corner No. 4, which is the Southwest Corner, thence North a distance of 1500 feet to Corner No. 1, the point of beginning.

The Northwest Corner (No. 1) of this claim is approximately 6110 feet North and 16610 feet East of a rock cairn and t-post marking the southwest corner of Section 31 of T 25 N, R 52 E, MDB&M, i.e. the township corner. Measured Nad 27 L-L GPS position of said cairn is 39° 59' 48.92"N, 116° 09' 29.378"W, being 4 ft N and 3 ft W of record position per 1976 BLM protraction diagram.

All corners and the Location Monument of this claim are marked by a red-topped 1.5" x 1.5" x 4' wooden posts set one foot in the ground. Each corner monument is further identified by an aluminum tag on which the claim name and corner description are inscribed.

The work of location consists of preparing a claim map for recording as provided in NRS 517.040.

Stephen D. Lappin - as agent for Standard Gold Corp.

WHEN RECORDED RETURN TO:

Standard Gold Corp.
897 Quail Run Drive
Grand Junction, Colorado 81505

CERTIFICATE OF LOCATION
LODE MINING CLAIM



0221442

TO ALL WHOM IT MAY CONCERN: The undersigned hereby certifies that he has located the

K 303 Lode Mining Claim in the following quarter sections:

<u>1/4</u> <u>NW</u>	<u>Section</u> <u>34</u>	<u>Township</u> <u>25N</u>	<u>Range</u> <u>52E</u>	<u>Meridian</u> <u>MDB&M</u>
-------------------------	-----------------------------	-------------------------------	----------------------------	-------------------------------------

in Eureka County, Nevada, on the 11th day of August, 2012.

Name and mailing address of locator is:

Standard Gold Corp.
897 Quail Run Drive
Grand Junction, Colorado 81505

The Claim is approximately 1500 feet long and 600 feet wide, such that 10 feet are claimed in a North direction and 1490 feet in a South direction from the point of discovery (monument of location), at which the Notice of Location was posted, together with 300 feet on each side of the Location Monument and center line of the claim. The general course of the vein is from the North to the South Direction. The M&B description of the claim boundaries is:

Beginning at Corner No. 1, which is the Northwest Corner of this mining claim, thence East a distance of 600 feet to Corner No. 2, which is the Northeast Corner, thence South a distance of 1500 feet to Corner No. 3, which is the Southeast Corner, thence West a distance of 600 feet to Corner No. 4, which is the Southwest Corner, thence North a distance of 1500 feet to Corner No. 1, the point of beginning.

The Northwest Corner (No. 1) of this claim is approximately 4610 feet North and 16610 feet East of a rock cairn and t-post marking the southwest corner of Section 31 of T 25 N, R 52 E, MDB&M, i.e. the township corner. Measured Nad 27 L-L GPS position of said cairn is 39° 59' 48.92"N, 116° 09' 29.378"W, being 4 ft N and 3 ft W of record position per 1976 BLM protraction diagram.

All corners and the Location Monument of this claim are marked by a red-topped 1.5" x 1.5" x 4' wooden posts set one foot in the ground. Each corner monument is further identified by an aluminum tag on which the claim name and corner description are inscribed.

The work of location consists of preparing a claim map for recording as provided in NRS 517.040.


Stephen D. Lappin - as agent for Standard Gold Corp.

WHEN RECORDED RETURN TO:
Standard Gold Corp.
897 Quail Run Drive
Grand Junction, Colorado 81505

**CERTIFICATE OF LOCATION
LODE MINING CLAIM**



TO ALL WHOM IT MAY CONCERN: The undersigned hereby certifies that he has located the

K 400 Lode Mining Claim in the following quarter sections:

<u>1/4</u>	<u>Section</u>	<u>Township</u>	<u>Range</u>	<u>Meridian</u>
<u>SE</u>	<u>34</u>	<u>25N</u>	<u>52E</u>	<u>MDB&M</u>

in Eureka County, Nevada, on the 8TH day of August, 2012.

Name and mailing address of locator is:

Standard Gold Corp.
897 Quail Run Drive
Grand Junction, Colorado 81505

The Claim is approximately 1500 feet long and 600 feet wide, such that 1460 feet are claimed in a North direction and 40 feet in a South direction from the point of discovery (monument of location), at which the Notice of Location was posted, together with 300 feet on each side of the Location Monument and center line of the claim. The general course of the vein is from the North to the South Direction. The M&B description of the claim boundaries is:

Beginning at Corner No. 1, which is the Northwest Corner of this mining claim, thence East a distance of 600 feet to Corner No. 2, which is the Northeast Corner, thence South a distance of 1500 feet to Corner No. 3, which is the Southeast Corner, thence West a distance of 600 feet to Corner No. 4, which is the Southwest Corner, thence North a distance of 1500 feet to Corner No. 1, the point of beginning.

The Northwest Corner (No. 1) of this claim is approximately 2359 feet North and 19198 feet East of a rock cairn and t-post marking the southwest corner of Section 31 of T 25 N, R 52 E, MDB&M, i.e. the township corner. Measured Nad 27 L-L GPS position of said cairn is 39° 59' 48.92"N, 116° 09' 29.378"W, being 4 ft N and 3 ft W of record position per 1976 BLM protraction diagram.

All corners and the Location Monument of this claim are marked by a red-topped 1.5" x 1.5" x 4' wooden posts set one foot in the ground. Each corner monument is further identified by an aluminum tag on which the claim name and corner description are inscribed.

The work of location consists of preparing a claim map for recording as provided in NRS 517.040.

Stephen D. Lappin - as agent for Standard Gold Corp.

WHEN RECORDED RETURN TO:

Standard Gold Corp.
897 Quail Run Drive
Grand Junction, Colorado 81505

**CERTIFICATE OF LOCATION
LODE MINING CLAIM**



0221444

TO ALL WHOM IT MAY CONCERN: The undersigned hereby certifies that he has located the

K 401 Lode Mining Claim in the following quarter sections:

<u>1/4</u>	<u>Section</u>	<u>Township</u>	<u>Range</u>	<u>Meridian</u>
SE	34	25N	52E	MDB&M
NE	3	24N	52E	MDB&M

in Eureka County, Nevada, on the 8TH day of August, 2012.

Name and mailing address of locator is:

**Standard Gold Corp.
897 Quail Run Drive
Grand Junction, Colorado 81505**

The Claim is approximately 1500 feet long and 600 feet wide, such that 500 feet are claimed in a North direction and 1000 feet in a South direction from the point of discovery (monument of location), at which the Notice of Location was posted, together with 300 feet on each side of the Location Monument and center line of the claim. The general course of the vein is from the North to the South Direction. The M&B description of the claim boundaries is:

Beginning at Corner No. 1, which is the Northwest Corner of this mining claim, thence East a distance of 600 feet to Corner No. 2, which is the Northeast Corner, thence South a distance of 1500 feet to Corner No. 3, which is the Southeast Corner, thence West a distance of 600 feet to Corner No. 4, which is the Southwest Corner, thence North a distance of 1500 feet to Corner No. 1, the point of beginning.

The Northwest Corner (No. 1) of this claim is approximately 859 feet North and 19198 feet East of a rock cairn and t-post marking the southwest corner of Section 31 of T 25 N, R 52 E, MDB&M, i.e. the township corner. Measured Nad 27 L-L GPS position of said cairn is 39° 59' 48.92"N, 116° 09' 29.378"W, being 4 ft N and 3 ft W of record position per 1976 BLM protraction diagram.

All corners and the Location Monument of this claim are marked by a red-topped 1.5" x 1.5" x 4' wooden posts set one foot in the ground. Each corner monument is further identified by an aluminum tag on which the claim name and corner description are inscribed.

The work of location consists of preparing a claim map for recording as provided in NRS 517.040.

Stephen D. Lappin - as agent for Standard Gold Corp.