

DOC # 0221449

09/13/2012

01:55 PM

Official Record

Recording requested By
BONANZA EXPLORATION

Eureka County - NV

Mike Rebaleati - Recorder

Fee: \$1,085.50

Page 1 of 6

RPTT:

Recorded By: FES

Book- 538 Page- 0173



0221449

Recorded at the request of:
Bonanza Explorations, Inc.

When recorded return to:
Brian Kirwin, President
Bonanza Explorations, Inc.
290 Gentry Way, Suite #6
Reno, Nevada 89502

Affidavit of Payment of Federal Annual Mining Claim Maintenance Fees and Notice of Intent to Hold Unpatented Mining Claims


The undersigned owner of the unpatented mining claims listed in the attached Exhibit gives notice as follows:

1. Bonanza Explorations Inc. is the owner of the unpatented mining claims listed on the attached Exhibit and located in Eureka County, Nevada. The address of the owner is 290 Gentry Way, Suite 6, Reno, Nevada 89502.
2. The full names of the mining claims and the Bureau of Land Management mining claim serial numbers assigned to the mining claims are described in the Exhibit attached to and by this reference incorporated in this Notice.
3. The Owner intends to hold the claims for the assessment years ending on September 1, 2012, and September 1, 2013.
4. The Owner has paid the federal annual mining claim rental fees for the assessment year ending on September 1, 2012, and has paid the mining claim maintenance fees for the assessment year ending on September 1, 2013.
5. There are 103 Claims listed in the attached Exhibit.
6. This Notice is made and recorded pursuant to NRS 517.230 (3).
7. Please note that a quitclaim deed conveying title to these claims to Bonanza Explorations, Inc. from Atlas was filed in your office on August 15, 2002.

This Notice is made and executed on 8/16/12.

Bonanza Explorations, Inc

By



Brian Kirwin
President

STATE OF NEVADA,)
)ss.
COUNTY OF Washoe)

This Notice of Intent to Hold was acknowledged before me on
August 16th 2012, by ~~***~~ Brian Kirwin ~~***~~




Notary Public

EXHIBIT A

Gold Bar Mining Properties - Eureka County, Nevada

The following unpatented lode mining claims situated in Sections 4 & 5, T 22 N, R 50 E, and in Section 32, T 23 N, R 50 E (Mt. Diablo Meridian), Eureka County, Nevada:

<u>Claim Name</u>	<u>BLM/NMC #</u>	<u>Eureka County Records</u>	
		<u>Book</u>	<u>Page</u>
R #13, amended	164135	201	557
R #14, amended	164136	201	558
R #52, amended	361638	201	561
R #53, amended	361639	201	562
R #54, amended	361640	201	563
RC	567865	201	554
RD	567866	201	555
RF	567867	201	556

The following unpatented lode mining claims situated in Sections 4 & 5, T 22 N, R 50 E, and in Section 32 & 33, T 23 N, R 50 E (Mt. Diablo Meridian), Eureka County, Nevada:

<u>Claim Name</u>	<u>BLM/NMC #</u>	<u>Eureka County Records</u>	
		<u>Book</u>	<u>Page</u>
WI 8	373448	147	205
WI 9	373449	147	206
WI 10	373450	147	207
WI 12	373452	147	209
WI 31	373471	147	228
WI 32	373472	147	229
WI 33	373473	147	230
WI 34	373474	147	231
WI 277	388513	153	67
WI 278	388514	153	68
WI 279	388515	153	69
WI 280	388516	153	70
WI 281	388517	153	71



The following unpatented lode mining claims situated in Sections 22, 23, 26 & 27, T 22 N, R 49 E (Mt. Diablo Meridian), Eureka County, Nevada:

<u>Claim Name</u>	<u>BLM/NMC #</u>	<i>Eureka County Records</i>	
		<u>Book</u>	<u>Page</u>
Jasper 269	296387	120	40
Jasper 270, amended	296388	141	587
Jasper 271, amended	296389	143	162
Jasper 272, amended	296390	143	164
Jasper 273, amended	296391	135	56
Jasper 274, amended	296392	143	166
Jasper 276, amended	296394	143	168
Jasper 282	296400	120	53
Jasper 282, amended	314799	135	74
Jasper 283, amended	296401	135	76
Jasper 283A	339282	135	78
Jasper 285, amended	296403	135	80
Jasper 287, amended	296405	135	82
Jasper 310, amended	296428	143	174
Jasper 312, amended	296430	143	176
Jasper 314, amended	296432	135	92
Jasper 315, amended	296433	135	96
Jasper 316, amended	296434	135	98
Jasper 317, amended	296435	135	102
Jasper 322, amended	296439	135	110
Jasper 323	296440	135	112
Jasper 323A	339285	135	114
Jasper 325	296442	120	95

The following unpatented lode mining claims situated in Sections 22, 23 26 & 27, T 22 N, R 49 E (Mt. Diablo Meridian), Eureka County, Nevada:

<u>Claim Name</u>	<u>BLM/NMC #</u>	<i>Eureka County Records</i>	
		<u>Book</u>	<u>Page</u>
Jasper 275, amended	296393	135	60
Jasper 277, amended	296395	135	64
Jasper 278, amended	296396	143	170
Jasper 279, amended	296397	135	68
Jasper 280, amended	296398	143	172
Jasper 281	296399	120	52
Jasper 281A, amended	314798	135	72
Jasper 316A, amended	314800	135	100

Jasper 318, amended	296436	135	104
Jasper 319, amended	296437	135	106
Jasper 320, amended	296438	135	108
Jasper 364A, amended	314801	135	124

The following unpatented lode mining claims situated in Section 26, T 22 N, R 49 E (Mt. Diablo Meridian), Eureka County, Nevada:

<u>Claim Name</u>	<u>BLM/NMC #</u>	<i>Eureka County Records</i>	
		<u>Book</u>	<u>Page</u>
WAH 22, amended	293570	128	297
WAH 23, amended	293571	128	298

The following unpatented lode mining claims situated in Sections 26 & 27, T 22 N, R 49 E (Mt. Diablo Meridian), Eureka County, Nevada:

<u>Claim Name</u>	<u>BLM/NMC #</u>	<i>Eureka County Records</i>	
		<u>Book</u>	<u>Page</u>
WAH 24 amended	293572	143	159
WAH 25, amended	293573	143	160
WAH 26, amended	293574	128	301
WAH 27, amended	293575	143	161
WAH 28, amended	293576	128	303
WAH 30 amended	293578	128	305
WAH 32, amended	293580	128	307
WAH 34, amended	293582	128	309
WAH 36, amended	293584	128	311
WAH 38, amended	293586	128	313
WAH 40, amended	293588	128	315
WAH 41, amended	293589	128	316

The following unpatented lode mining claims situated in Sections 22, 23, 24, 25, and 27 in T 22 N, R 49 E (Mt. Diablo Meridian), Eureka County, Nevada:

<u>Claim Name</u>	<u>BLM/NMC #</u>	<i>Eureka County Records</i>	
		<u>Book</u>	<u>Page</u>
GB 1	850996	365	7
GB 2	850997	365	8
GB 3	850998	365	9
GB 4	850999	365	10
GB 5	851000	365	11

GB 7	851001	365	12
GB 9	851002	365	13
GB 11	851003	365	14
GB 19	851004	365	15
GB 20	851005	365	16
GB 21	851006	365	17
GB 22	851007	365	18
GB 23	851008	365	19
GB 24	851009	365	20
GB 25	851010	365	21
GB 26	851011	365	22
GB 27	851012	365	23
GB 28	851013	365	24
GB 29	851014	365	25
GB 30	851015	365	26
GB 31	851016	365	27
GB 32	851017	365	28
GB 33	851018	365	29
GB 34	851019	365	30
GB 35	851020	365	31
GB 36	851021	365	32
GB 37	851022	365	33
GB 38	851023	365	34
GB 39	851024	365	35
GB 40	851025	365	36
GB 41	851026	365	37
GB 42	851027	365	38
GB 43	851028	365	39

Total: 103 Claims

