


RANGE 52 EAST  
RANGE 53 EAST

**SURVEYOR'S CERTIFICATE**

I, Kevin D. Haskew, A Professional Land Surveyor, Licensed in The State Of Nevada, certify that:

- 1) This plat represents the results of a survey conducted under my direct supervision at the instance of American Vanadium US Inc., a Nevada corporation, (owner).
- 2) The mining claims surveyed lie within T 16 N, R 52 E, MDM, Section 34 & T 15 N, R 52 E, MDM Sections 2, 3, 10, & 11 and the survey was completed on September 4, 2012.
- 3) This plat complies with applicable statutes of this state and any local ordinances in effect on the date that the survey was completed, and the survey was conducted in accordance with Chapter 625 of the Nevada Administrative Code.
- 4) The monuments depicted on the plat are of the character shown, occupy the positions indicated and are of sufficient number and durability.
- 5) The Section lines protracted on this map are from the BLM GCDB.



Found GLO Brass Cap for the SE Standard Corner Section 36

TOWNSHIP 16 NORTH 35 36  
TOWNSHIP 15 NORTH 2 1

**LEGEND**

These standard symbols will be found in the drawing.

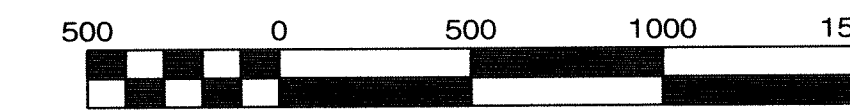
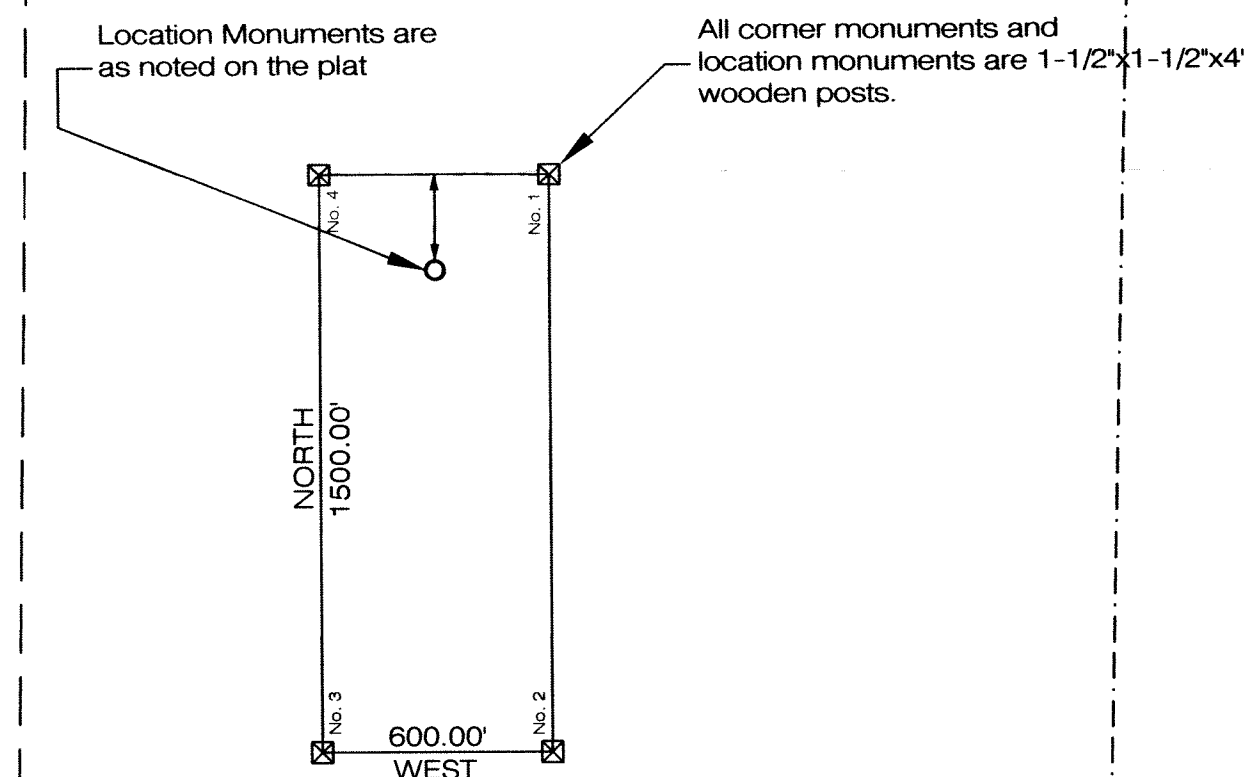
- CENTER LINE OF CLAIM SECTION LINE
- SET 1-1/2"x1-1/2"x4' POST LOCATION MONUMENT
- ⊠ SET 1-1/2"x1-1/2"x4' POST
- ◆ SECTION AND QUARTER CORNERS Found

**CLAIM LOCATION DATES:  
SEPTEMBER 4, 2012:**

- |        |        |
|--------|--------|
| 4:42pm | AV1204 |
| 4:52pm | AV1205 |
| 5:36pm | AV1206 |
| 5:29pm | AV1207 |
| 5:24pm | AV1208 |
| 4:22pm | AV1210 |
| 4:02pm | AV1211 |
| 4:07pm | AV1212 |

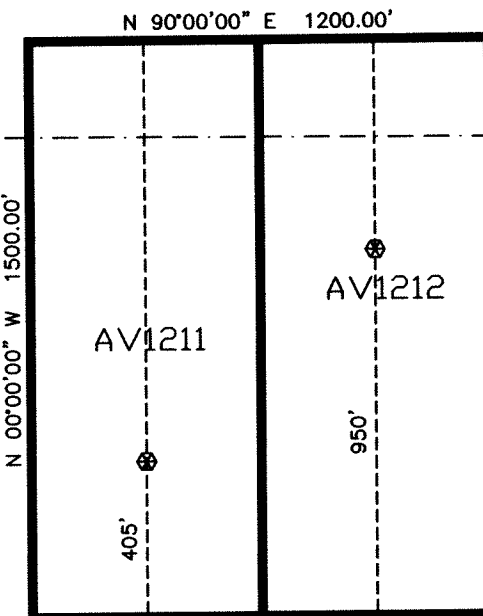
**BASIS OF BEARING AND SECTION LINE PROJECTION:  
BASED ON BLM GCDB**

**Typical Claims  
unless otherwise noted**

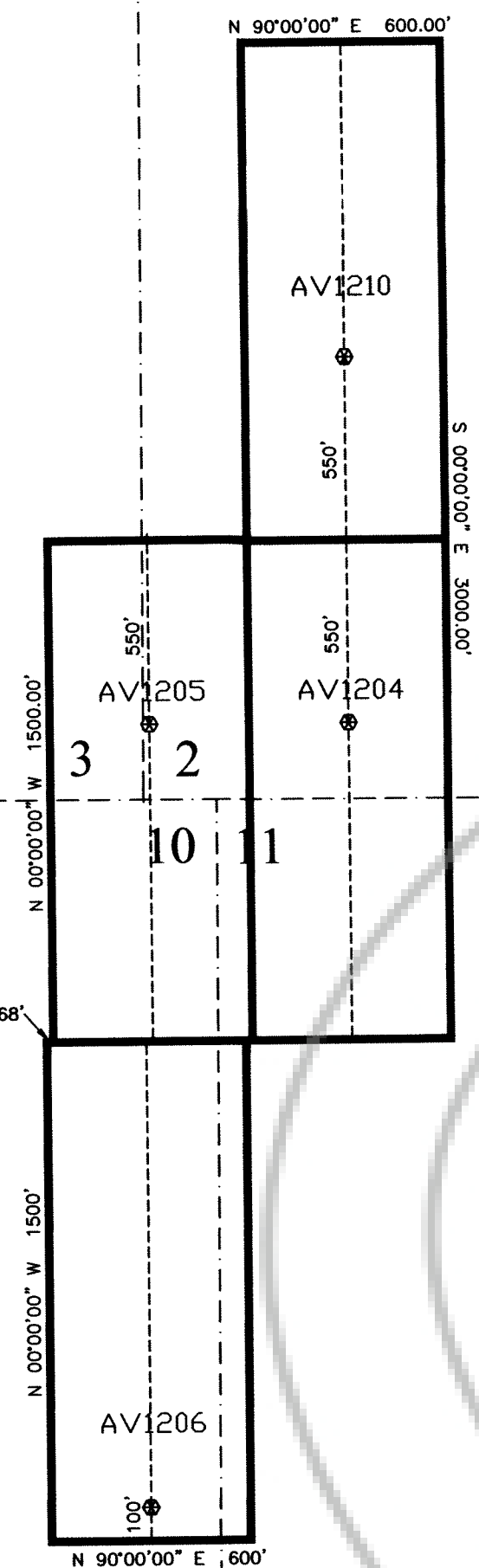


Scale 1" = 500'

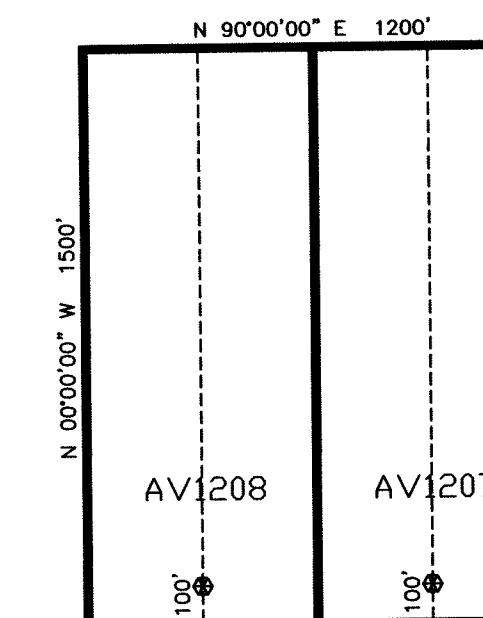
**TIE POINT**  
FROM NE CORNER OF SAID CLAIM TO SE CORNER SECTION 36, TOWNSHIP 16 NORTH, RANGE 52 EAST, MDM  
AV1204; N65°10'30"E, 10810.82'  
AV1205; N66°26'45"E, 11358.16'  
AV1206; N59°55'59"E, 12053.41'  
AV1207; N62°15'31"E, 13063.23'  
AV1208; N63°26'08"E, 13597.13'  
AV1210; N72°47'29"E, 10271.67'  
AV1211; S88°30'11"E, 12234.56'  
AV1212; S88°25'33"E, 11634.79'



34 35  
3 2



3 2  
10 1



2 1  
11 12

**ASAPS**

KEVIN D. HASKEW  
ADVANCED SURVEYING &  
PROFESSIONAL SERVICES  
PO BOX 56  
GOLDFIELD, NV 89013  
1-775-485-9993

Claims in unsurveyed T 16 N, R 52 E, MDM, Section 34 & unsurveyed T 15 N, R 52 E, MDM Sections 2, 3, 10, & 11

Map Of:  
AV1204-AV1208,  
AV1210-AV1212  
LODE CLAIMS  
Eureka County, Nevada

Located For:  
American Vanadium US Inc.  
PO Box 983  
Eureka, NV 89316

DOC # 0221506

09/20/2012 01:45 PM  
**Official Record**  
Recording Requested By:  
AMERICAN VANADIUM US INC.  
Eureka County - NV  
Mike Rebaletti - Recorder  
Fee: \$124.00 Page 1 of 1  
9013 Recorded By: FES  
Book- Page- 0000



0221506