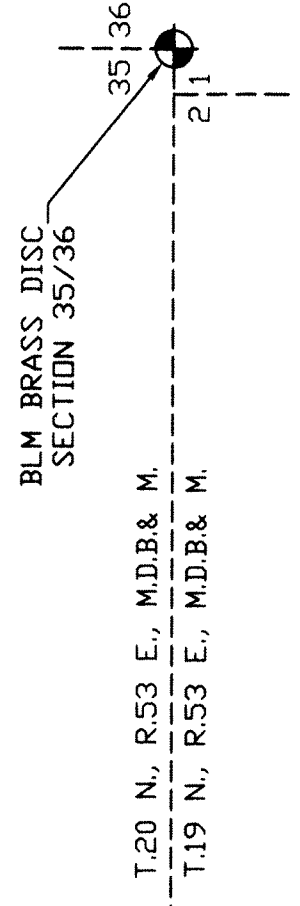
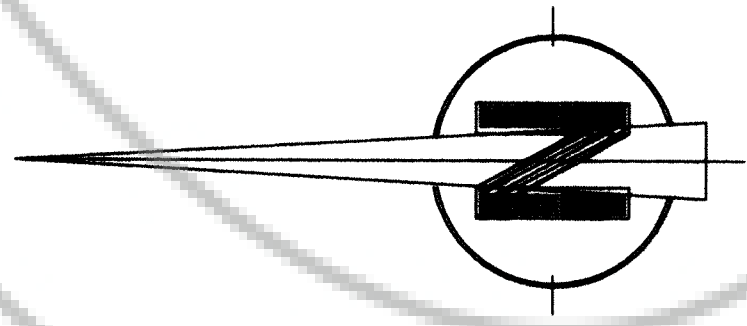


SECTIONS 2 & 35, T.19 & 20 N., R.53 E., M.D.B. & M.



LEGEND

- = MONUMENT SET: 5/8" REBAR WITH A 1-1/2" ALUM. CAP STAMPED PLS 17453.
- ⊙ = FOUND MONUMENT, US GENERAL LAND OFFICE SURVEY BRASS CAP. OR AS NOTED
- EXISTING SUBSTATION FENCE.

NOTES

- (#) REFERENCE INFORMATION.
- 1. THIS SURVEY IS COMPILED OF RECORD INFORMATION PROVIDED BY MT. WHEELER POWER, INC.

REFERENCES

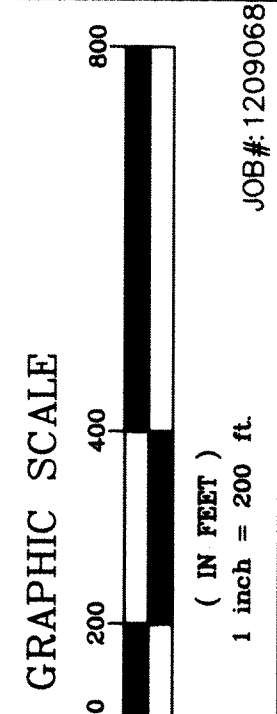

- 1. RIGHT OF WAY APPLICATION FOR MACHACEK SUBSTATION SITE, DATED JULY 14, 1971
- 2. DEPARTMENT OF THE INTERIOR BUREAU OF LAND MANAGEMENT CASE RECORDATION, SERIAL NUMBER 005700.

BASIS OF BEARINGS

THE BASIS OF BEARING FOR THIS MAP IS WEST; BEING THE SOUTHERLY BOUNDARY LINE OF SECTION 35 AS SHOWN ON REFERENCE (1).

SURVEYOR'S CERTIFICATE

I, ROBERT K. ROSEVEAR, A PROFESSIONAL LAND SURVEYOR LICENSED IN THE STATE OF NEVADA, CERTIFY THAT:
 1. THIS PLAT REPRESENTS THE RESULTS OF A SURVEY CONDUCTED UNDER MY DIRECT SUPERVISION AT THE INSTANCE OF MT. WHEELER POWER, INC.
 2. THE LANDS SURVEYED LIE WITHIN NW 1/4 OF SECTION 2, T.19 N., AND THE SW 1/4 OF SECTION 35, T.20 N., R.53 E., M.D.B. & M., EUREKA COUNTY, NEVADA AND THE SURVEY WAS COMPLETED ON 07/14/2012.
 3. THIS PLAT COMPLES WITH APPLICABLE STATUTES OF THIS STATE AND ANY LOCAL ORDINANCES IN EFFECT ON THE DATE THAT THE SURVEY WAS COMPLETED, AND THE SURVEY WAS CONDUCTED IN ACCORDANCE WITH THE ADMINISTRATIVE CODE OF THE STATE OF NEVADA.
 THE MONUMENTS SHOWN ON THIS PLAT ARE OF THE CHARACTER SHOWN, OCCUPY THE POSITIONS INDICATED, AND ARE OF SUFFICIENT DURABILITY.
 ROBERT K. ROSEVEAR, P.L.S.
 NEVADA NO. 17453



FILED AT THE REQUEST OF
 BASIN ENGINEERING, CORP.
 ON THE _____ DAY OF _____
 2012


DOC # 0221666

of Basin Engineering, Inc.
 10701L Alameda Street, Ste. 101, NV 89501
 Phone: (775) 259-4000 Fax: (775) 259-4002

Mike Rebalaski - Recorder
 Page 1 of 1
 Book- 0000

0221666

RECORD OF SURVEY
 SHOWING LAND OWNED BY
 MT WHEELER POWER, INC
 A PORTION OF NW 1/4 OF SECTION 2, T.19 N., SW
 1/4 OF SECTION 35, T.20 N., R.53 E., M.D.B. & M.
 EUREKA COUNTY, NEVADA



DRAWING NUMBER

DRAWING NUMBER

DRAWING NUMBER
 221666

DRAWING NUMBER
 19N 53E Sec 2
 T20N 35E Sec 35
 Mt Wheeler