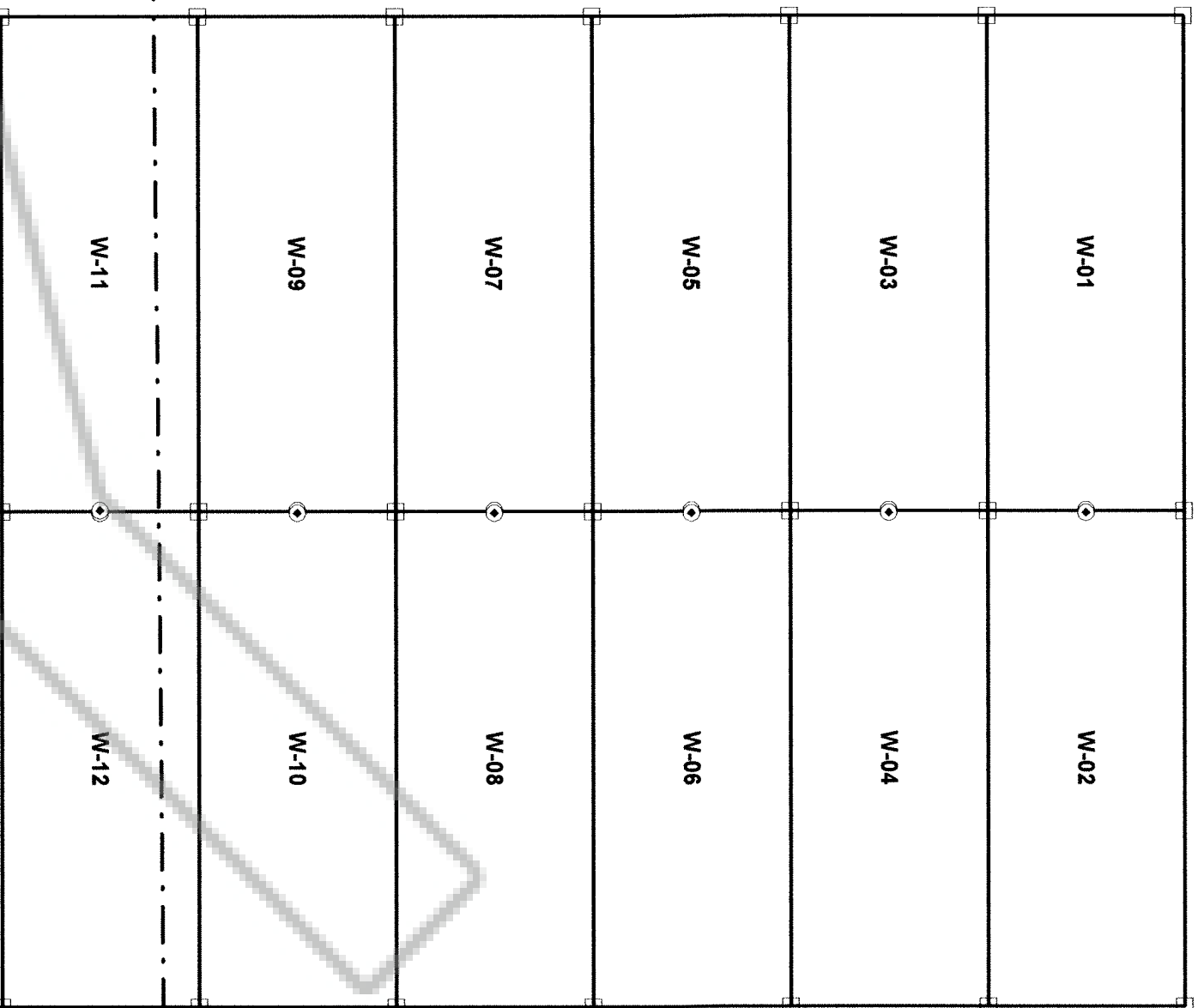
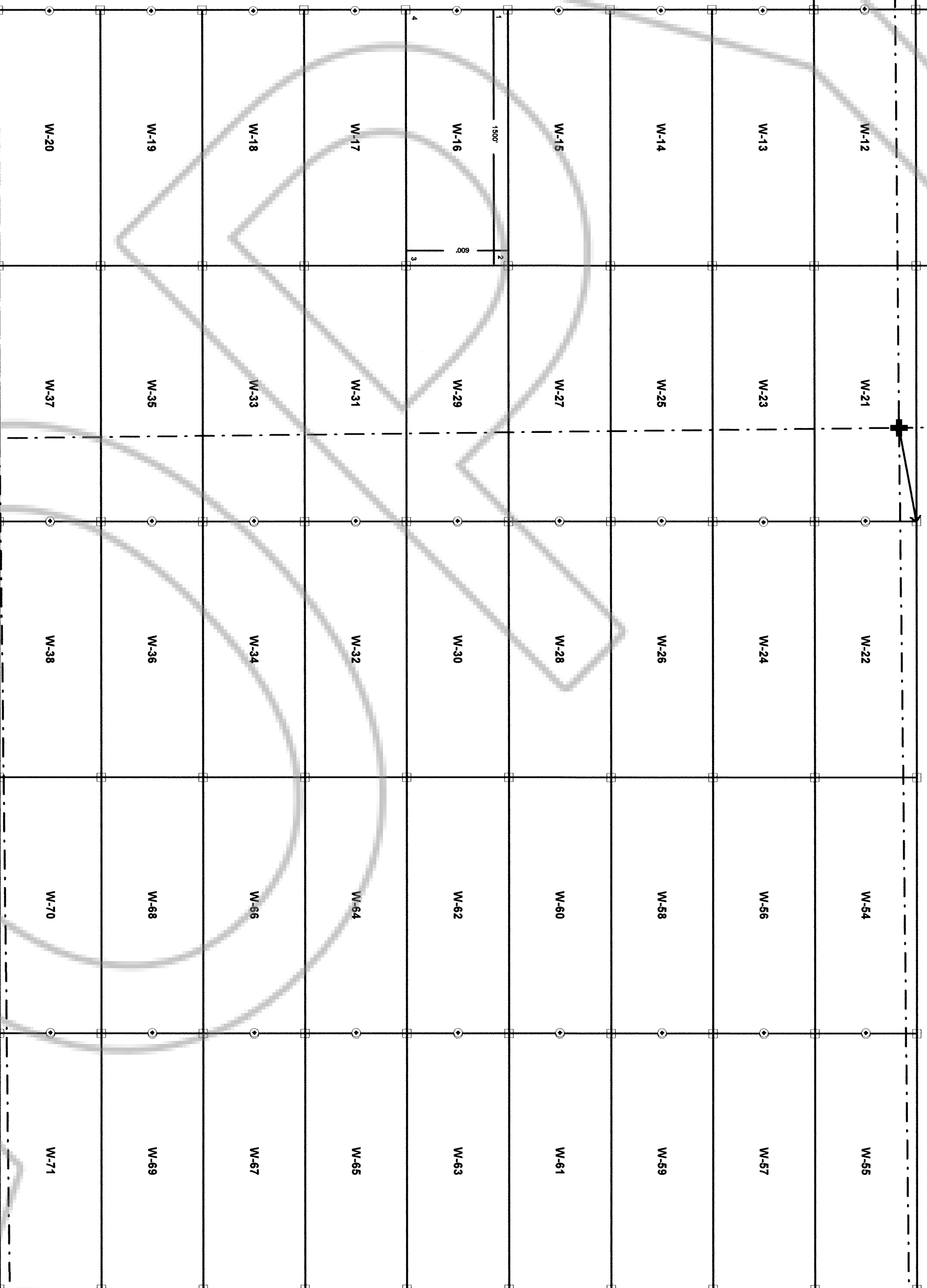


**Sec 4**



Tie point: 558' in a N80E direction  
from the NE corner of Section 9  
& the NW corner of Section 10,  
T20N, R52E to the NE  
corner of W-21 claim

**Sec 9**



Section line

⊕ Tiepoint : NE corner of Section 9  
& the NW corner of Section 10,  
T20N, R52E

□ Claim corner 2" by 2"  
wooden post

○ Location monument 2" by 2"  
wooden post. Offset 4'  
from claim end line  
and 300' either side line

**Map of the Whistler Claim Group,**

W-01 through W-89

All claims in T20N, R52E

W-01 through W-10 in Sec 4

W-11 through W-20 in Sec 9

W-21, 23, 25, 27, 29, 31, 33, 35, 37 in Sec 3 & 9

W-22, 24, 26, 28, 30, 32, 34, 36, 38 in Sec 3

W-39, 41, 43, 45, 47, 49 in Secs 15 & 16

W-40, 42, 44, 46, 48, 50, 51-52 in Sec 15

W-53, 88, 89 in Secs 15 & 22

W-54 through 71 in Sec 10

W-72 through 87 in Sec 15

Mount Diablo Base & Meridian

Unknown Mining District

Eureka County, Nevada

Located on the

5th & 6th day of June, 2012

by Lindsay Craig

Agent for:

Renaissance Exploration, Inc.

4750 Longley Ln, Suite 106

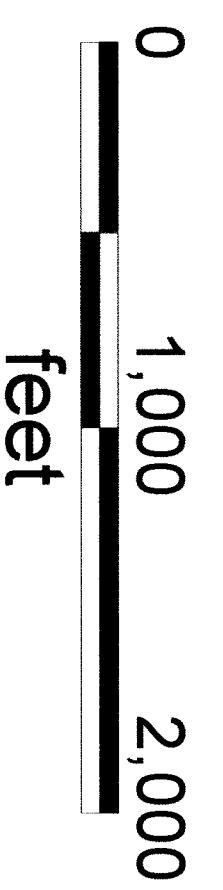
Reno, Nevada 89502

**W-01 through W-89 Lode Claims  
in Sections 3-4, 9-10, 15-16 & 22 of T20N, R52E**

Mount Diablo Base & Meridian  
Unknown Mining District  
Eureka County, Nevada

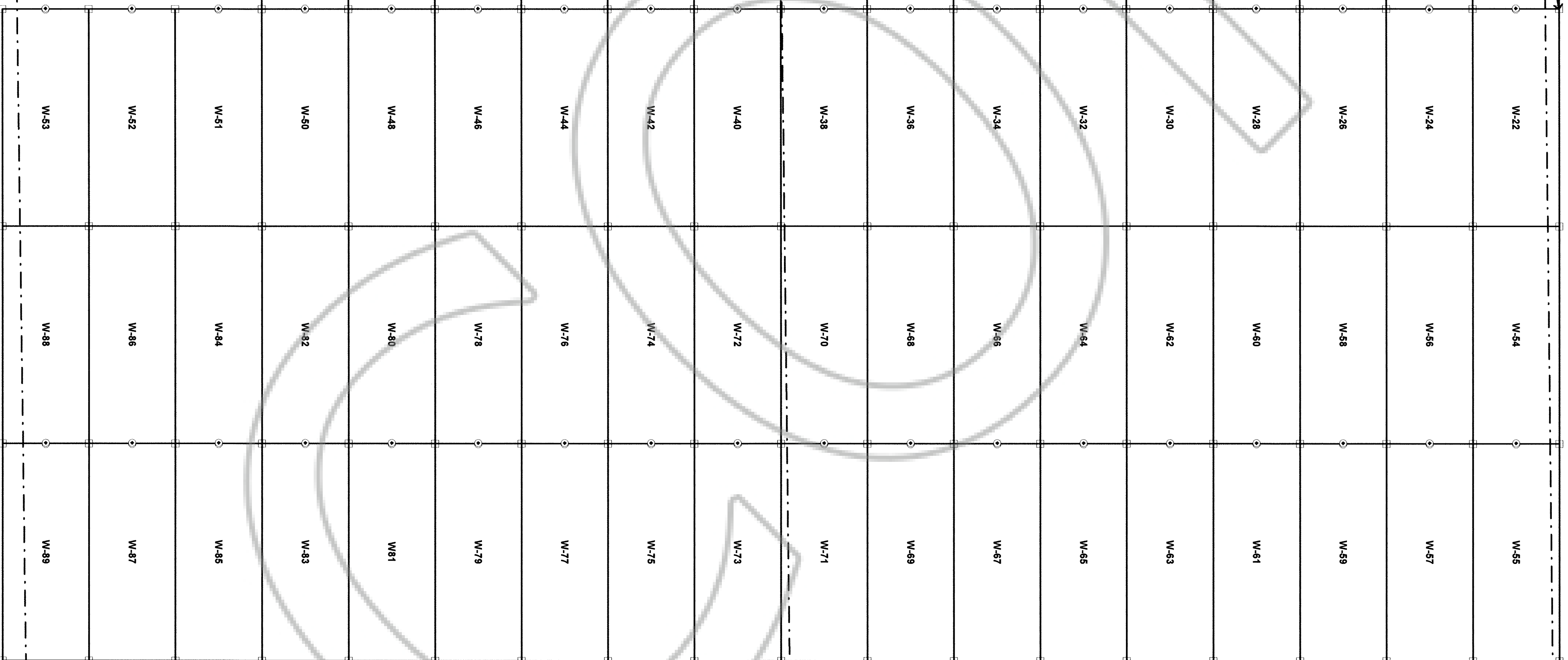


1" = 500 feet  
UTM NAD27, Zone 11  
Renaissance Exploration, Inc.  
4750 Longley Ln., Suite 106  
Reno, NV 89502

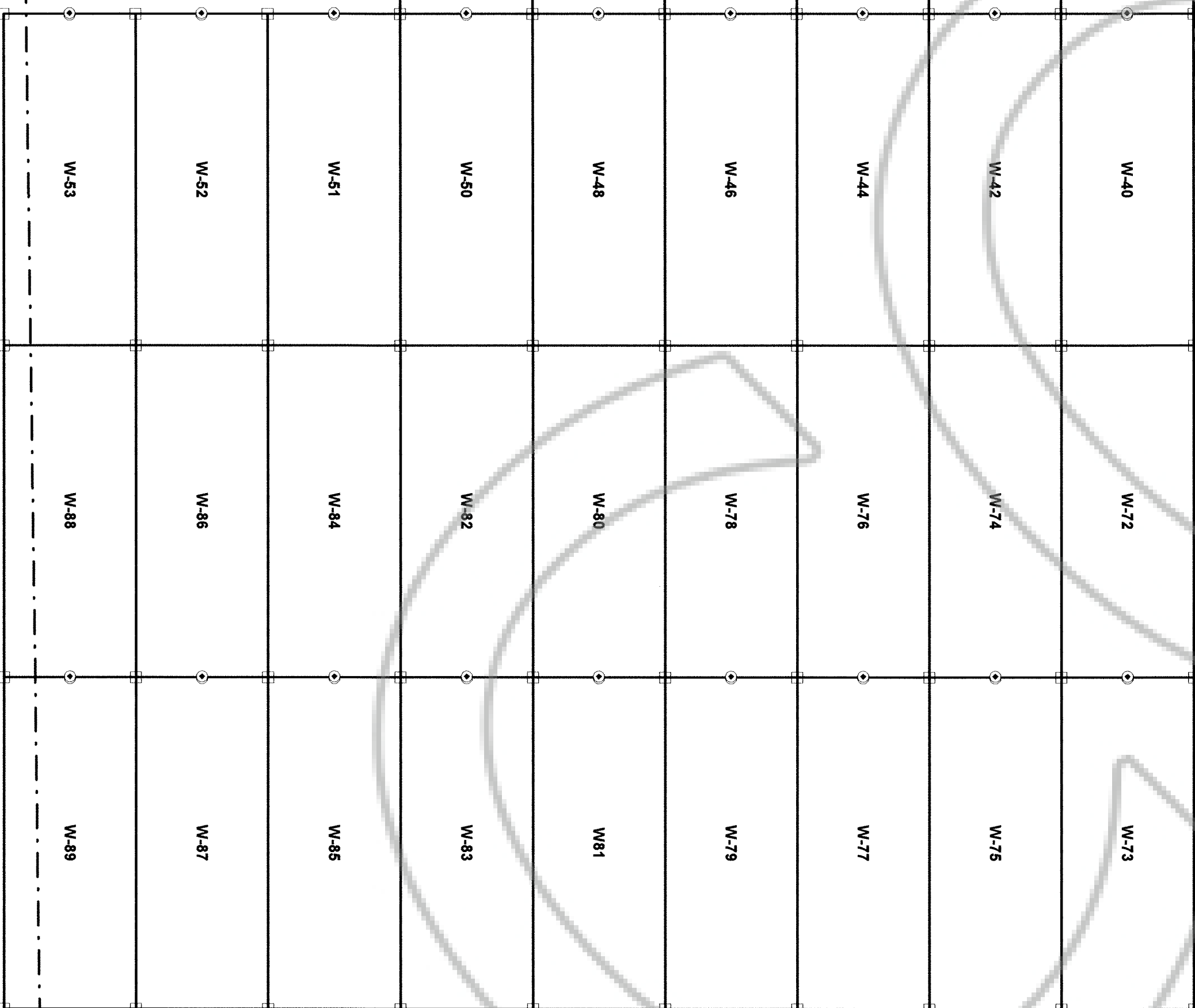


Section lines from GCDB

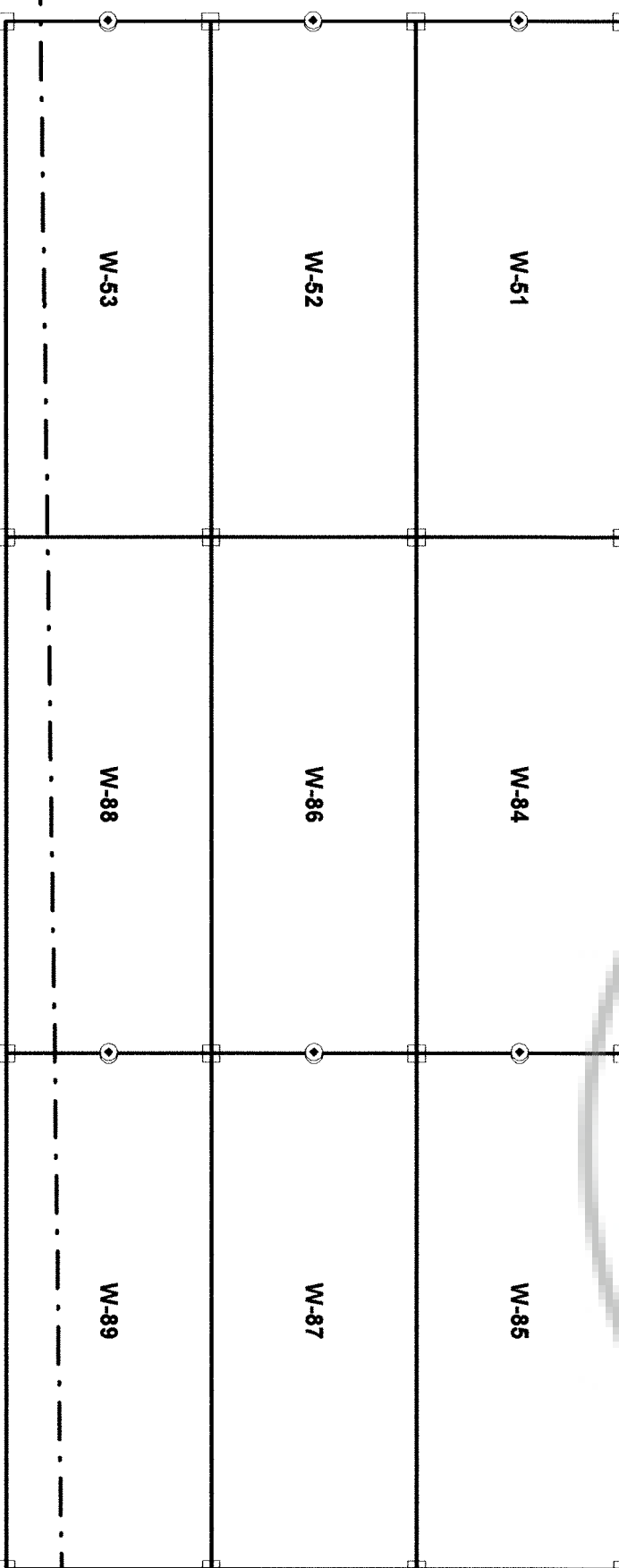
**Sec 3**



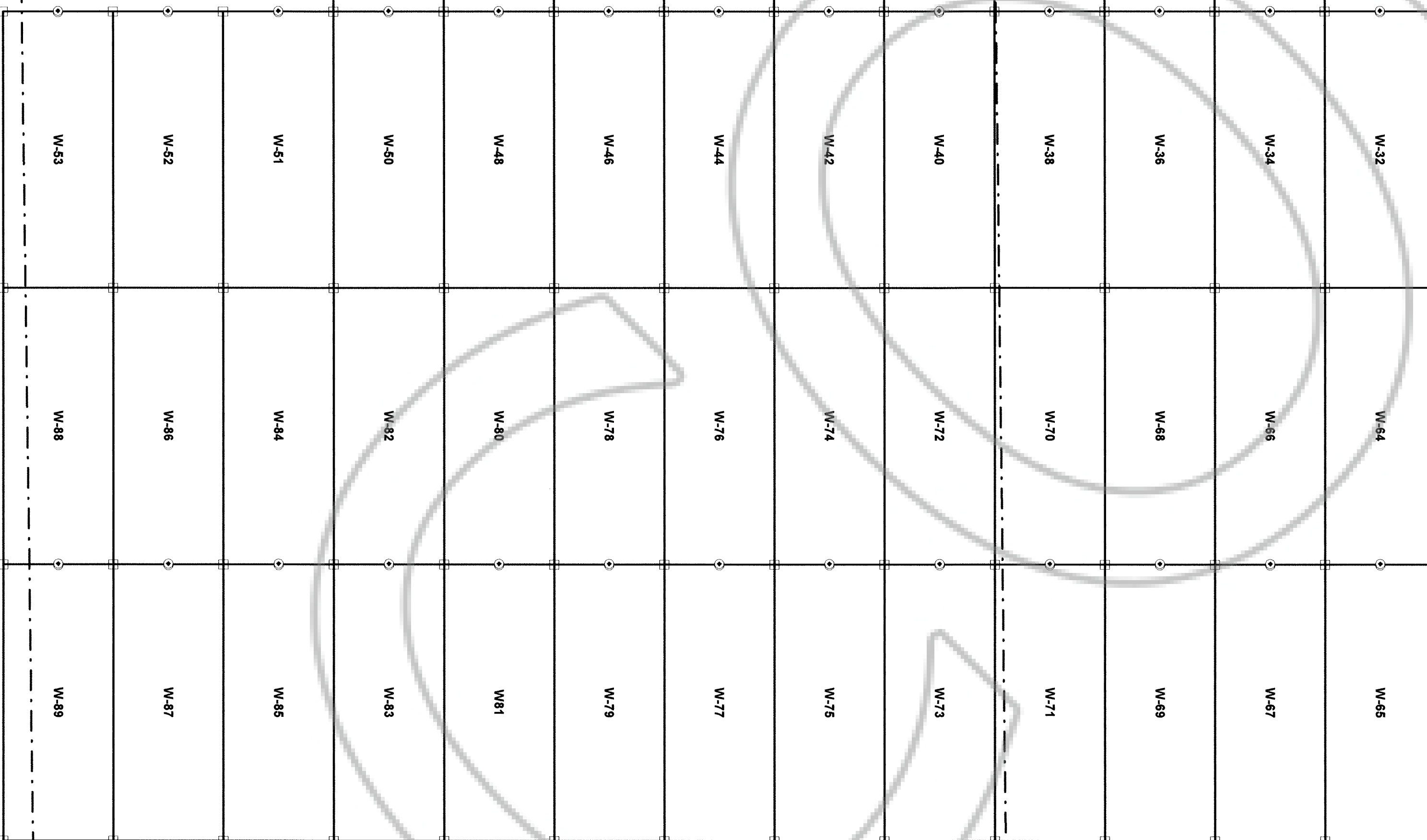
**Sec 16**



**Sec 15**



**Sec 10**



**Sec 22**



**T20N R52E**

**AMENDED MAP**

DOC # 0221732

Official Record

RECORDED & INDEXED BY  
Eureka County - NV  
Mike Redalasti - Recorder

Book - 0000  
Page - 0000  
0221732