

DOC# 221763  
10/30/2012 08:40AM

**Official Record**

Requested By  
STEWART TITLE ELKO

Eureka County - NV

Mike Rebaleati - Recorder


Page: 1 of 3 Fee: \$16.00

Recorded By FS RPTT: \$0.00

Book- 0540 Page- 0329



0221763

A.P.N. #	001-195-04
Escrow No.	1049380-20
Recording Requested By:	
	
Mail Tax Statements To: Same as below	
When Recorded Mail To:	
Kyle J. Moore	
7707 E Paseo Hermoso	
Prescott Valley, AZ 86314	

**RELEASE OF SECURITY AGREEMENT**

SECURED PARTY: Roderick E. Garcia and Cynthia L. Garcia, husband and wife  
THE UNDERSIGNED, and Kyle J. Moore and Amy Jo Moore, husband and wife, hereby  
releases that certain Security Agreement, dated 11/26/2007, and recorded 1/9/2008, in Book  
468, Page 381, Document No. 211591, Official Records of Eureka, State of Nevada, and  
covering the following described real property in the County of Eureka, State of Nevada:

SEE EXHIBIT "A" ATTACHED HERETO AND MADE A PART HEREOF

Dated: Sept 24, 2012

  
Roderick E. Garcia

  
Cynthia L. Garcia

  
Kyle J. Moore

  
Amy Jo Moore


State of Nevada


County of Eureka

This instrument was acknowledged before me on 9-24-12  
By: Roderick E. Garcia, Cynthia L. Garcia, Kyle J. Moore, Amy Jo Moore

Signature: 

Notary Public



A.P.N. #	001-195-04
Escrow No.	1049380-20
Recording Requested By:	
	
Mail Tax Statements To:	Same as below
When Recorded Mail To:	
Kyle J. Moore	
7707 E Paseo Hermoso	
Prescott Valley, AZ 86314	

## RELEASE OF SECURITY AGREEMENT

SECURED PARTY: Roderick E. Garcia and Cynthia L. Garcia, husband and wife  
 THE UNDERSIGNED, and Kyle J. Moore and Amy Jo Moore, husband and wife, hereby  
 releases that certain Security Agreement, dated 11/26/2007, and recorded 1/9/2008, in Book  
 468, Page 381, Document No. 211591, Official Records of Eureka, State of Nevada, and  
 covering the following described real property in the County of Eureka, State of Nevada:

SEE EXHIBIT "A" ATTACHED HERETO AND MADE A PART HEREOF

Dated: 9-26-12

Roderick E. Garcia

Cynthia L. Garcia

  
 Kyle J. Moore

  
 Amy Jo Moore

State of Nevada

County of Eureka

This instrument was acknowledged before me on

By: Roderick E. Garcia, Cynthia L. Garcia, Kyle J. Moore, Amy Jo Moore

Signature:

Notary Public


STATE OF ARIZONA  
 COUNTY OF Yavapai

The foregoing instrument was acknowledged  
 before me this 26 day of Sept 2012

By Kyle J. Moore and Amy Jo Moore

Notary Public Judith M. Conington

My Commission Expires: 6-1-13



### EXHIBIT "A"

All that certain real property situate in the Town of Eureka, State of Nevada, being a portion of Block 49 lying westerly of the "Eureka Channel" as shown on the Official Map File No. 127448, and a portion of Richmond Street Abandonment, Document File No. 161769, as recorded in the office of the Eureka County Recorder, more particularly described as follows:

Beginning at the Northwest Corner of Block 49, this being the point of beginning;

Thence N.  $81^{\circ}27'$  E., a distance of 64.41 feet to a point, this being Point No. 1:-;

Thence S.  $24^{\circ}30'$  W., a distance of 90.55 feet to a point, this being Point No. 2;

Thence S.  $14^{\circ}45'$  W., a distance of 41.83 feet to a point on the Southerly line of said Block 49, this being Point No. 3;

Thence N.  $63^{\circ}16'$  W., a distance of 26.78 feet to a point on the Southwest corner of said Block 49, this being Point No. 4;

Thence N.  $64^{\circ}02'25''$  W., a distance of 20.38 feet to a point on the Easterly line of Block 103 (Mineral Survey 94), this being Point No. 5;

Thence N.  $4^{\circ}46'$  E., a distance of 89.57 feet to the Northeast Corner of said Block 103, this being Point No. 6;

Thence N.  $81^{\circ}27'$  E., a distance of 19.08 feet to the True Point of Beginning.

