

DOC # 0222013

11/06/2012

03:43 PM

Official Record

Recording requested By
GENESIS GOLD CORP

Eureka County - NV

Mike Rebaleati - Recorder

Fee: \$22.50

Page 1 of 1

RPTT:

Recorded By: FES

Book- 541 Page- 0255



0222013

RECORDING REQUESTED BY AND RETURN

TO:

GENESIS GOLD CORPORATION

#3 Nob Hill Road

Park City, UT 84098

The undersigned affirms that this document does not contain a social security number.

**CERTIFICATE OF LOCATION
LODE MINING CLAIM**

TO ALL WHOM IT MAY CONCERN:

The Undersigned hereby certifies that he, on behalf of GENESIS GOLD CORPORATION has caused to be located the Drt 201 lode mining claim in the following quarter section(s):

 NW 1/4 of Section 14 , T 27 N, R 49 E, M.D.B.&M.

in Eureka County, Nevada , on October 10 , 2012

The name and mailing address of the locator is:

GENESIS GOLD CORPORATION

#3 Nob Hill Road

Park City, UT 84098

The Claim is approximately 1500 feet long and 600 feet wide, such that 1495 feet are claimed in a westerly direction and 5 feet in a easterly direction from the point of discovery (monument of location), at which the Notice of Location was posted, together with 300 feet on each side of the monument of location and center line of the Claim. The general course of the lode or vein is from the east to the west direction.

The number, location and markings on each corner monument are as follows:

<u>Location</u>	<u>Markings</u>	<u>Description</u>
No. 1: Northeast Corner	NE Corner	2" X 2" X 4' wood post
No. 2: Southeast Corner	SE Corner	2" X 2" X 4' wood post
No. 3: Southwest Corner	SW Corner	2" X 2" X 4' wood post
No. 4: Northwest Corner	NW Corner	2" X 2" X 4' wood post

As erected on the ground, each corner monument is marked as described above by a scribed metal tag. The work of location consisted of making a claim map as provided in N.R.S. 517.040 which map is recorded herewith.

SIGNATURE OF LOCATOR:

GENESIS GOLD CORPORATION

By: *Donald L. Merrick*

Donald L. Merrick, Agent

DOC # 0222014

11/06/2012

03:43 PM

Official Record

Recording requested By
GENESIS GOLD CORP

Eureka County - NV
Mike Rebaleati - Recorder

Fee: \$22.50

Page 1 of 1

RPTT:

Recorded By: FES

Book- 541 Page- 0256



0222014

RECORDING REQUESTED BY AND RETURN

TO:

GENESIS GOLD CORPORATION
#3 Nob Hill Road
Park City, UT 84098

The undersigned affirms that this document does not
contain a social security number.

**CERTIFICATE OF LOCATION
LODE MINING CLAIM**

TO ALL WHOM IT MAY CONCERN:

The Undersigned hereby certifies that he, on behalf of GENESIS GOLD CORPORATION has caused to be
located the Drt 202__ lode mining claim in the following quarter section(s):

NE 1/4 of Section _14_, T 27 N, R 49 E, and
NW 1/4 of Section _14_, T 27 N, R 49 E, M.D.B.&M.

in _Eureka County, _Nevada_, on October 10, 2012

The name and mailing address of the locator is:

GENESIS GOLD CORPORATION
#3 Nob Hill Road
Park City, UT 84098

The Claim is approximately 1500 feet long and 600 feet wide, such that _1495_ feet are claimed in a
easterly direction and 5 feet in a westerly direction from the point of discovery (monument of location), at
which the Notice of Location was posted, together with 300 feet on each side of the monument of location
and center line of the Claim. The general course of the lode or vein is from the west to the east direction.

The number, location and markings on each corner monument are as follows:

<u>Location</u>	<u>Markings</u>	<u>Description</u>
No. 1: Northeast Corner	NE Corner	2" X 2" X 4' wood post
No. 2: Southeast Corner	SE Corner	2" X 2" X 4' wood post
No. 3: Southwest Corner	SW Corner	2" X 2" X 4' wood post
No. 4: Northwest Corner	NW Corner	2" X 2" X 4' wood post

As erected on the ground, each corner monument is marked as described above by a scribed metal tag.
The work of location consisted of making a claim map as provided in N.R.S. 517.040 which map is
recorded herewith.

SIGNATURE OF LOCATOR:
GENESIS GOLD CORPORATION

By: 
Donald L. Merrick, Agent

DOC # 0222015

11/06/2012

03:43 PM

Official Record

Recording requested By
GENESIS GOLD CORP

Eureka County - NV

Mike Rebaleati - Recorder

Fee: \$22.50

Page 1 of 1

RPTT:

Recorded By: FES

Book- 541 Page- 0257



RECORDING REQUESTED BY AND RETURN

TO:

GENESIS GOLD CORPORATION
#3 Nob Hill Road
Park City, UT 84098

The undersigned affirms that this document does not
contain a social security number.

**CERTIFICATE OF LOCATION
LODE MINING CLAIM**

TO ALL WHOM IT MAY CONCERN:

The Undersigned hereby certifies that he, on behalf of GENESIS GOLD CORPORATION has caused to be
located the Drt 203 lode mining claim in the following quarter section(s):

NE 1/4 of Section 14, T 27 N, R 49 E, M.D.B.&M.

in Eureka County, Nevada, on October 10, 2012

The name and mailing address of the locator is:

GENESIS GOLD CORPORATION
#3 Nob Hill Road
Park City, UT 84098

The Claim is approximately 1500 feet long and 600 feet wide, such that 1495 feet are claimed in a
westerly direction and 5 feet in a easterly direction from the point of discovery (monument of location), at
which the Notice of Location was posted, together with 300 feet on each side of the monument of location
and center line of the Claim. The general course of the lode or vein is from the east to the west direction.

The number, location and markings on each corner monument are as follows:

<u>Location</u>	<u>Markings</u>	<u>Description</u>
No. 1: Northeast Corner	NE Corner	2" X 2" X 4' wood post
No. 2: Southeast Corner	SE Corner	2" X 2" X 4' wood post
No. 3: Southwest Corner	SW Corner	2" X 2" X 4' wood post
No. 4: Northwest Corner	NW Corner	2" X 2" X 4' wood post

As erected on the ground, each corner monument is marked as described above by a scribed metal tag.
The work of location consisted of making a claim map as provided in N.R.S. 517.040 which map is
recorded herewith.

SIGNATURE OF LOCATOR:
GENESIS GOLD CORPORATION

By:

Donald L. Merrick, Agent

DOC # 0222016

11/06/2012

03:43 PM

Official Record

Recording requested By
GENESIS GOLD CORP

Eureka County - NV

Mike Rebaleati - Recorder

Fee: \$22.50

Page 1 of 1

RPTT:

Recorded By: FES

Book- 541 Page- 0258



0222016

RECORDING REQUESTED BY AND RETURN

TO:

GENESIS GOLD CORPORATION
#3 Nob Hill Road
Park City, UT 84098

The undersigned affirms that this document does not
contain a social security number.

**CERTIFICATE OF LOCATION
LODE MINING CLAIM**

TO ALL WHOM IT MAY CONCERN:

The Undersigned hereby certifies that he, on behalf of GENESIS GOLD CORPORATION has caused to be
located the Drt 204__ lode mining claim in the following quarter section(s):

NE 1/4 of Section _14_, T 27 N, R 49 E, and
NW 1/4 of Section _13_, T 27 N, R 49 E, M.D.B.&M.

in _Eureka County, _Nevada_, on October 10, 2012

The name and mailing address of the locator is:

GENESIS GOLD CORPORATION
#3 Nob Hill Road
Park City, UT 84098

The Claim is approximately 1500 feet long and 600 feet wide, such that _1495_ feet are claimed in a
easterly direction and 5 feet in a westerly direction from the point of discovery (monument of location), at
which the Notice of Location was posted, together with 300 feet on each side of the monument of location
and center line of the Claim. The general course of the lode or vein is from the west to the east direction.

The number, location and markings on each corner monument are as follows:

<u>Location</u>	<u>Markings</u>	<u>Description</u>
No. 1: Northeast Corner	NE Corner	2" X 2" X 4' wood post
No. 2: Southeast Corner	SE Corner	2" X 2" X 4' wood post
No. 3: Southwest Corner	SW Corner	2" X 2" X 4' wood post
No. 4: Northwest Corner	NW Corner	2" X 2" X 4' wood post

As erected on the ground, each corner monument is marked as described above by a scribed metal tag.
The work of location consisted of making a claim map as provided in N.R.S. 517.040 which map is
recorded herewith.

SIGNATURE OF LOCATOR:
GENESIS GOLD CORPORATION

By: *D. Merrick*
Donald L. Merrick, Agent

DOC # 0222017

11/06/2012

03:43 PM

Official Record

Recording requested By
GENESIS GOLD CORP

Eureka County - NV

Mike Rebaleati - Recorder

Fee: \$22.50

Page 1 of 1

RPTT:

Recorded By: FES

Book- 541 Page- 0259

RECORDING REQUESTED BY AND RETURN

TO:

GENESIS GOLD CORPORATION

#3 Nob Hill Road

Park City, UT 84098

The undersigned affirms that this document does not contain a social security number.



0222017

**CERTIFICATE OF LOCATION
LODE MINING CLAIM**

TO ALL WHOM IT MAY CONCERN:

The Undersigned hereby certifies that he, on behalf of GENESIS GOLD CORPORATION has caused to be located the Drt 205 lode mining claim in the following quarter section(s):

SW 1/4 of Section 14, T 27 N, R 49 E, and
NW 1/4 of Section 14, T 27 N, R 49 E, M.D.B.&M.

in Eureka County, Nevada, on October 10, 2012

The name and mailing address of the locator is:

GENESIS GOLD CORPORATION

#3 Nob Hill Road

Park City, UT 84098

The Claim is approximately 1500 feet long and 600 feet wide, such that 1495 feet are claimed in a westerly direction and 5 feet in a easterly direction from the point of discovery (monument of location), at which the Notice of Location was posted, together with 300 feet on each side of the monument of location and center line of the Claim. The general course of the lode or vein is from the east to the west direction.

The number, location and markings on each corner monument are as follows:

<u>Location</u>	<u>Markings</u>	<u>Description</u>
No. 1: Northeast Corner	NE Corner	2" X 2" X 4' wood post
No. 2: Southeast Corner	SE Corner	2" X 2" X 4' wood post
No. 3: Southwest Corner	SW Corner	2" X 2" X 4' wood post
No. 4: Northwest Corner	NW Corner	2" X 2" X 4' wood post

As erected on the ground, each corner monument is marked as described above by a scribed metal tag. The work of location consisted of making a claim map as provided in N.R.S. 517.040 which map is recorded herewith.

SIGNATURE OF LOCATOR:
GENESIS GOLD CORPORATION

By:

Donald L. Merrick
Donald L. Merrick, Agent

Official RecordRecording requested By
GENESIS GOLD CORP

Eureka County - NV

Mike Rebaleati - Recorder

Fee: \$22.50

Page 1 of 1

RPTT:

Recorded By: FES

Book- 541 Page- 0260



0222018

RECORDING REQUESTED BY AND RETURN**TO:**GENESIS GOLD CORPORATION
#3 Nob Hill Road
Park City, UT 84098

The undersigned affirms that this document does not
contain a social security number.

**CERTIFICATE OF LOCATION
LODE MINING CLAIM**

TO ALL WHOM IT MAY CONCERN:

The Undersigned hereby certifies that he, on behalf of GENESIS GOLD CORPORATION has caused to be
located the Drt 206__ lode mining claim in the following quarter section(s):

SE 1/4 of Section _14_, T 27 N, R 49 E, and
SW 1/4 of Section _14_, T 27 N, R 49 E, and
NE 1/4 of Section _14_, T 27 N, R 49 E, and
NW 1/4 of Section _14_, T 27 N, R 49 E, M.D.B.&M.

in _Eureka County, _Nevada_, on October 10, 2012

The name and mailing address of the locator is:

GENESIS GOLD CORPORATION
#3 Nob Hill Road
Park City, UT 84098

The Claim is approximately 1500 feet long and 600 feet wide, such that _1495_ feet are claimed in a
easterly direction and 5 feet in a westerly direction from the point of discovery (monument of location), at
which the Notice of Location was posted, together with 300 feet on each side of the monument of location
and center line of the Claim. The general course of the lode or vein is from the west to the east direction.

The number, location and markings on each corner monument are as follows:

<u>Location</u>	<u>Markings</u>	<u>Description</u>
No. 1: Northeast Corner	NE Corner	2" X 2" X 4' wood post
No. 2: Southeast Corner	SE Corner	2" X 2" X 4' wood post
No. 3: Southwest Corner	SW Corner	2" X 2" X 4' wood post
No. 4: Northwest Corner	NW Corner	2" X 2" X 4' wood post

As erected on the ground, each corner monument is marked as described above by a scribed metal tag.
The work of location consisted of making a claim map as provided in N.R.S. 517.040 which map is
recorded herewith.

SIGNATURE OF LOCATOR:
GENESIS GOLD CORPORATION

By: *Donald L. Merrick*
Donald L. Merrick, Agent

Official Record
Recording requested By
GENESIS GOLD CORP

Eureka County - NV

Mike Rebaleati - Recorder

Fee: \$22.50

Page 1 of 1

RPTT:

Recorded By: FES

Book- 541 Page- 0261

RECORDING REQUESTED BY AND RETURN**TO:**GENESIS GOLD CORPORATION
#3 Nob Hill Road
Park City, UT 84098

The undersigned affirms that this document does not
contain a social security number.

**CERTIFICATE OF LOCATION
LODE MINING CLAIM**

TO ALL WHOM IT MAY CONCERN:

The Undersigned hereby certifies that he, on behalf of GENESIS GOLD CORPORATION has caused to be
located the Drt 207 lode mining claim in the following quarter section(s):

SE 1/4 of Section 14, T 27 N, R 49 E,
NE 1/4 of Section 14, T 27 N, R 49 E, M.D.B.&M.

in Eureka County, Nevada, on October 10, 2012

The name and mailing address of the locator is:

GENESIS GOLD CORPORATION
#3 Nob Hill Road
Park City, UT 84098

The Claim is approximately 1500 feet long and 600 feet wide, such that 1495 feet are claimed in a
westerly direction and 5 feet in a easterly direction from the point of discovery (monument of location), at
which the Notice of Location was posted, together with 300 feet on each side of the monument of location
and center line of the Claim. The general course of the lode or vein is from the east to the west direction.

The number, location and markings on each corner monument are as follows:

<u>Location</u>	<u>Markings</u>	<u>Description</u>
No. 1: Northeast Corner	NE Corner	2" X 2" X 4' wood post
No. 2: Southeast Corner	SE Corner	2" X 2" X 4' wood post
No. 3: Southwest Corner	SW Corner	2" X 2" X 4' wood post
No. 4: Northwest Corner	NW Corner	2" X 2" X 4' wood post

As erected on the ground, each corner monument is marked as described above by a scribed metal tag.
The work of location consisted of making a claim map as provided in N.R.S. 517.040 which map is
recorded herewith.

SIGNATURE OF LOCATOR:
GENESIS GOLD CORPORATION

By: *D. Merrick*
Donald L. Merrick, Agent

DOC # 0222020

11/06/2012

03:43 PM

Official Record

Recording requested By
GENESIS GOLD CORP

Eureka County - NV

Mike Rebaleati - Recorder

Fee: \$22.50

Page 1 of 1

RPTT:

Recorded By: FES

Book- 541 Page- 0262



RECORDING REQUESTED BY AND RETURN

TO:

GENESIS GOLD CORPORATION
#3 Nob Hill Road
Park City, UT 84098

The undersigned affirms that this document does not
contain a social security number.

**CERTIFICATE OF LOCATION
LODE MINING CLAIM**

TO ALL WHOM IT MAY CONCERN:

The Undersigned hereby certifies that he, on behalf of GENESIS GOLD CORPORATION has caused to be
located the Drt 208__ lode mining claim in the following quarter section(s):

SE 1/4 of Section _14_, T 27 N, R 49 E, and
SW 1/4 of Section _13_, T 27 N, R 49 E, and
NE 1/4 of Section _14_, T 27 N, R 49 E, and
NW 1/4 of Section _13_, T 27 N, R 49 E, M.D.B.&M.

in _Eureka County, _Nevada_, on October 10, 2012

The name and mailing address of the locator is:

GENESIS GOLD CORPORATION
#3 Nob Hill Road
Park City, UT 84098

The Claim is approximately 1500 feet long and 600 feet wide, such that _1495_ feet are claimed in a
easterly direction and 5 feet in a westerly direction from the point of discovery (monument of location), at
which the Notice of Location was posted, together with 300 feet on each side of the monument of location
and center line of the Claim. The general course of the lode or vein is from the west to the east direction.

The number, location and markings on each corner monument are as follows:

<u>Location</u>	<u>Markings</u>	<u>Description</u>
No. 1: Northeast Corner	NE Corner	2" X 2" X 4' wood post
No. 2: Southeast Corner	SE Corner	2" X 2" X 4' wood post
No. 3: Southwest Corner	SW Corner	2" X 2" X 4' wood post
No. 4: Northwest Corner	NW Corner	2" X 2" X 4' wood post

As erected on the ground, each corner monument is marked as described above by a scribed metal tag.
The work of location consisted of making a claim map as provided in N.R.S. 517.040 which map is
recorded herewith.

SIGNATURE OF LOCATOR:
GENESIS GOLD CORPORATION

By: 
Donald L. Merrick, Agent

Official RecordRecording requested By
GENESIS GOLD CORP

Eureka County - NV

Mike Rebaleati - Recorder

Fee: \$22.50

Page 1 of 1

RPTT:

Recorded By: FES

Book- 541 Page- 0263



0222021

RECORDING REQUESTED BY AND RETURN**TO:**GENESIS GOLD CORPORATION
#3 Nob Hill Road
Park City, UT 84098

The undersigned affirms that this document does not
contain a social security number.

**CERTIFICATE OF LOCATION
LODE MINING CLAIM**

TO ALL WHOM IT MAY CONCERN:

The Undersigned hereby certifies that he, on behalf of GENESIS GOLD CORPORATION has caused to be
located the Drt 209 lode mining claim in the following quarter section(s):

_SW_1/4 of Section _14_, T 27 N, R 49 E, M.D.B.&M.

in _Eureka County, Nevada_, on October _10_, 2012

The name and mailing address of the locator is:


GENESIS GOLD CORPORATION
#3 Nob Hill Road
Park City, UT 84098

The Claim is approximately 1500 feet long and 600 feet wide, such that _1495_ feet are claimed in a
westerly direction and 5 feet in a easterly direction from the point of discovery (monument of location), at
which the Notice of Location was posted, together with 300 feet on each side of the monument of location
and center line of the Claim. The general course of the lode or vein is from the east to the west direction.

The number, location and markings on each corner monument are as follows:

<u>Location</u>	<u>Markings</u>	<u>Description</u>
No. 1: Northeast Corner	NE Corner	2" X 2" X 4" wood post
No. 2: Southeast Corner	SE Corner	2" X 2" X 4" wood post
No. 3: Southwest Corner	SW Corner	2" X 2" X 4" wood post
No. 4: Northwest Corner	NW Corner	2" X 2" X 4" wood post

As erected on the ground, each corner monument is marked as described above by a scribed metal tag.
The work of location consisted of making a claim map as provided in N.R.S. 517.040 which map is
recorded herewith.

SIGNATURE OF LOCATOR:
GENESIS GOLD CORPORATIONBy: 
Donald L. Merrick, Agent

DOC # 0222022

11/06/2012

03:43 PM

Official Record

Recording requested By
GENESIS GOLD CORP

Eureka County - NV

Mike Rebaleati - Recorder

Fee: \$22.50

Page 1 of 1

RPTT:

Recorded By: FES

Book- 541 Page- 0264



RECORDING REQUESTED BY AND RETURN

TO:

GENESIS GOLD CORPORATION
#3 Nob Hill Road
Park City, UT 84098

The undersigned affirms that this document does not
contain a social security number.

**CERTIFICATE OF LOCATION
LODE MINING CLAIM**

TO ALL WHOM IT MAY CONCERN:

The Undersigned hereby certifies that he, on behalf of GENESIS GOLD CORPORATION has caused to be
located the Drt 210__ lode mining claim in the following quarter section(s):

SE 1/4 of Section _14_, T 27 N, R 49 E, and
SW 1/4 of Section _14_, T 27 N, R 49 E, M.D.B.&M.

in _Eureka County, _Nevada_, on October 10, 2012

The name and mailing address of the locator is:

GENESIS GOLD CORPORATION
#3 Nob Hill Road
Park City, UT 84098


The Claim is approximately 1500 feet long and 600 feet wide, such that _1495_ feet are claimed in a
easterly direction and 5 feet in a westerly direction from the point of discovery (monument of location), at
which the Notice of Location was posted, together with 300 feet on each side of the monument of location
and center line of the Claim. The general course of the lode or vein is from the west to the east direction.

The number, location and markings on each corner monument are as follows:

<u>Location</u>	<u>Markings</u>	<u>Description</u>
No. 1: Northeast Corner	NE Corner	2" X 2" X 4' wood post
No. 2: Southeast Corner	SE Corner	2" X 2" X 4' wood post
No. 3: Southwest Corner	SW Corner	2" X 2" X 4' wood post
No. 4: Northwest Corner	NW Corner	2" X 2" X 4' wood post

As erected on the ground, each corner monument is marked as described above by a scribed metal tag.
The work of location consisted of making a claim map as provided in N.R.S. 517.040 which map is
recorded herewith.

SIGNATURE OF LOCATOR:
GENESIS GOLD CORPORATION

By: 
Donald L. Merrick, Agent

DOC # 0222023

11/06/2012

03:43 PM

Official Record

Recording requested By
GENESIS GOLD CORP

Eureka County - NV

Mike Rebaleati - Recorder

Fee: \$22.50

Page 1 of 1

RPTT:

Recorded By: FES

Book- 541 Page- 0265



0222023

RECORDING REQUESTED BY AND RETURN

TO:

GENESIS GOLD CORPORATION
#3 Nob Hill Road
Park City, UT 84098

The undersigned affirms that this document does not
contain a social security number.

**CERTIFICATE OF LOCATION
LODE MINING CLAIM**

TO ALL WHOM IT MAY CONCERN:

The Undersigned hereby certifies that he, on behalf of GENESIS GOLD CORPORATION has caused to be
located the Drt 211 lode mining claim in the following quarter section(s):

SE 1/4 of Section 14, T 27 N, R 49 E, M.D.B.&M.

in Eureka County, Nevada, on October 10, 2012

The name and mailing address of the locator is:

GENESIS GOLD CORPORATION
#3 Nob Hill Road
Park City, UT 84098

The Claim is approximately 1500 feet long and 600 feet wide, such that 1495 feet are claimed in a
westerly direction and 5 feet in a easterly direction from the point of discovery (monument of location), at
which the Notice of Location was posted, together with 300 feet on each side of the monument of location
and center line of the Claim. The general course of the lode or vein is from the east to the west direction.

The number, location and markings on each corner monument are as follows:

<u>Location</u>	<u>Markings</u>	<u>Description</u>
No. 1: Northeast Corner	NE Corner	2" X 2" X 4' wood post
No. 2: Southeast Corner	SE Corner	2" X 2" X 4' wood post
No. 3: Southwest Corner	SW Corner	2" X 2" X 4' wood post
No. 4: Northwest Corner	NW Corner	2" X 2" X 4' wood post

As erected on the ground, each corner monument is marked as described above by a scribed metal tag.
The work of location consisted of making a claim map as provided in N.R.S. 517.040 which map is
recorded herewith.

SIGNATURE OF LOCATOR:
GENESIS GOLD CORPORATION

By: Donald L. Merrick
Donald L. Merrick, Agent

DOC # 0222024

11/06/2012

03:43 PM

Official Record

Recording requested By
GENESIS GOLD CORP

Eureka County - NV

Mike Rebaleati - Recorder

Fee: \$22.50

Page 1 of 1

RPTT:

Recorded By: FES

Book- 541 Page- 0266



0222024

RECORDING REQUESTED BY AND RETURN

TO:

GENESIS GOLD CORPORATION
#3 Nob Hill Road
Park City, UT 84098

The undersigned affirms that this document does not
contain a social security number.

**CERTIFICATE OF LOCATION
LODE MINING CLAIM**

TO ALL WHOM IT MAY CONCERN:

The Undersigned hereby certifies that he, on behalf of GENESIS GOLD CORPORATION has caused to be
located the Drt 212__ lode mining claim in the following quarter section(s):

SE 1/4 of Section _14_, T 27 N, R 49 E, and
SW 1/4 of Section _13_, T 27 N, R 49 E, M.D.B.&M.

in _Eureka County, _Nevada_, on October 10, 2012

The name and mailing address of the locator is:

GENESIS GOLD CORPORATION
#3 Nob Hill Road
Park City, UT 84098


The Claim is approximately 1500 feet long and 600 feet wide, such that _1495_ feet are claimed in a
easterly direction and 5 feet in a westerly direction from the point of discovery (monument of location), at
which the Notice of Location was posted, together with 300 feet on each side of the monument of location
and center line of the Claim. The general course of the lode or vein is from the west to the east direction.

The number, location and markings on each corner monument are as follows:

<u>Location</u>	<u>Markings</u>	<u>Description</u>
No. 1: Northeast Corner	NE Corner	2" X 2" X 4' wood post
No. 2: Southeast Corner	SE Corner	2" X 2" X 4' wood post
No. 3: Southwest Corner	SW Corner	2" X 2" X 4' wood post
No. 4: Northwest Corner	NW Corner	2" X 2" X 4' wood post

As erected on the ground, each corner monument is marked as described above by a scribed metal tag.
The work of location consisted of making a claim map as provided in N.R.S. 517.040 which map is
recorded herewith.

SIGNATURE OF LOCATOR:
GENESIS GOLD CORPORATION

By: 
Donald L. Merrick, Agent

DOC # 0222025

11/06/2012

03:43 PM

Official Record

Recording requested By
GENESIS GOLD CORP

Eureka County - NV

Mike Rebaleati - Recorder

Fee: \$22.50

Page 1 of 1

RPTT:

Recorded By: FES

Book- 541 Page- 0267



0222025

RECORDING REQUESTED BY AND RETURN

TO:

GENESIS GOLD CORPORATION

#3 Nob Hill Road

Park City, UT 84098

The undersigned affirms that this document does not
contain a social security number.

**CERTIFICATE OF LOCATION
LODE MINING CLAIM**

TO ALL WHOM IT MAY CONCERN:

The Undersigned hereby certifies that he, on behalf of GENESIS GOLD CORPORATION has caused to be
located the Drt 213 lode mining claim in the following quarter section(s):

SW 1/4 of Section 14, T 27 N, R 49 E, M.D.B.&M.

in Eureka County, Nevada, on October 11, 2012

The name and mailing address of the locator is:

GENESIS GOLD CORPORATION

#3 Nob Hill Road

Park City, UT 84098

The Claim is approximately 1500 feet long and 600 feet wide, such that 1495 feet are claimed in a
westerly direction and 5 feet in a easterly direction from the point of discovery (monument of location), at
which the Notice of Location was posted, together with 300 feet on each side of the monument of location
and center line of the Claim. The general course of the lode or vein is from the east to the west direction.

The number, location and markings on each corner monument are as follows:

<u>Location</u>	<u>Markings</u>	<u>Description</u>
No. 1: Northeast Corner	NE Corner	2" X 2" X 4' wood post
No. 2: Southeast Corner	SE Corner	2" X 2" X 4' wood post
No. 3: Southwest Corner	SW Corner	2" X 2" X 4' wood post
No. 4: Northwest Corner	NW Corner	2" X 2" X 4' wood post

As erected on the ground, each corner monument is marked as described above by a scribed metal tag.
The work of location consisted of making a claim map as provided in N.R.S. 517.040 which map is
recorded herewith.

SIGNATURE OF LOCATOR:

GENESIS GOLD CORPORATION

By: *D. Merrick*

Donald L. Merrick, Agent

DOC # 0222026

11/06/2012

03:43 PM

Official Record

Recording requested By
GENESIS GOLD CORP

Eureka County - NV

Mike Rebaleati - Recorder

Fee: \$22.50

Page 1 of 1

RPTT:

Recorded By: FES

Book- 541 Page- 0268



0222026

RECORDING REQUESTED BY AND RETURN

TO:

GENESIS GOLD CORPORATION

#3 Nob Hill Road

Park City, UT 84098

The undersigned affirms that this document does not contain a social security number.

CERTIFICATE OF LOCATION
LODE MINING CLAIM

TO ALL WHOM IT MAY CONCERN:

The Undersigned hereby certifies that he, on behalf of GENESIS GOLD CORPORATION has caused to be located the Drt 214__ lode mining claim in the following quarter section(s):

SE 1/4 of Section _14_, T 27 N, R 49 E, and
SW 1/4 of Section _14_, T 27 N, R 49 E, M.D.B.&M.

in _Eureka County, _Nevada_, on October 11, 2012

The name and mailing address of the locator is:

GENESIS GOLD CORPORATION
#3 Nob Hill Road
Park City, UT 84098

The Claim is approximately 1500 feet long and 600 feet wide, such that _1495_ feet are claimed in a easterly direction and 5 feet in a westerly direction from the point of discovery (monument of location), at which the Notice of Location was posted, together with 300 feet on each side of the monument of location and center line of the Claim. The general course of the lode or vein is from the west to the east direction.

The number, location and markings on each corner monument are as follows:

<u>Location</u>	<u>Markings</u>	<u>Description</u>
No. 1: Northeast Corner	NE Corner	2" X 2" X 4' wood post
No. 2: Southeast Corner	SE Corner	2" X 2" X 4' wood post
No. 3: Southwest Corner	SW Corner	2" X 2" X 4' wood post
No. 4: Northwest Corner	NW Corner	2" X 2" X 4' wood post

As erected on the ground, each corner monument is marked as described above by a scribed metal tag. The work of location consisted of making a claim map as provided in N.R.S. 517.040 which map is recorded herewith.

SIGNATURE OF LOCATOR:
GENESIS GOLD CORPORATION

By: 

Donald L. Merrick, Agent

DOC # 0222027

11/06/2012

03:43 PM

Official Record

Recording requested By
GENESIS GOLD CORP

Eureka County - NV

Mike Rebaleati - Recorder

Fee: \$22.50

Page 1 of 1

RPTT:

Recorded By: FES

Book- 541 Page- 0269

RECORDING REQUESTED BY AND RETURN

TO:

GENESIS GOLD CORPORATION

#3 Nob Hill Road

Park City, UT 84098

The undersigned affirms that this document does not
contain a social security number.

**CERTIFICATE OF LOCATION
LODE MINING CLAIM**

TO ALL WHOM IT MAY CONCERN:

The Undersigned hereby certifies that he, on behalf of GENESIS GOLD CORPORATION has caused to be
located the Drt 215 lode mining claim in the following quarter section(s):

SE 1/4 of Section 14, T 27 N, R 49 E, M.D.B.&M.

in Eureka County, Nevada, on October 10, 2012

The name and mailing address of the locator is:

GENESIS GOLD CORPORATION

#3 Nob Hill Road

Park City, UT 84098

The Claim is approximately 1500 feet long and 600 feet wide, such that 1495 feet are claimed in a
westerly direction and 5 feet in a easterly direction from the point of discovery (monument of location), at
which the Notice of Location was posted, together with 300 feet on each side of the monument of location
and center line of the Claim. The general course of the lode or vein is from the east to the west direction.

The number, location and markings on each corner monument are as follows:

<u>Location</u>	<u>Markings</u>	<u>Description</u>
No. 1: Northeast Corner	NE Corner	2" X 2" X 4' wood post
No. 2: Southeast Corner	SE Corner	2" X 2" X 4' wood post
No. 3: Southwest Corner	SW Corner	2" X 2" X 4' wood post
No. 4: Northwest Corner	NW Corner	2" X 2" X 4' wood post

As erected on the ground, each corner monument is marked as described above by a scribed metal tag.
The work of location consisted of making a claim map as provided in N.R.S. 517.040 which map is
recorded herewith.

SIGNATURE OF LOCATOR:

GENESIS GOLD CORPORATION

By: Donald L. Merrick

Donald L. Merrick, Agent



0222027

DOC # 0222028

11/06/2012

03:43 PM

Official Record

Recording requested By
GENESIS GOLD CORP

Eureka County - NV

Mike Rebaleati - Recorder

Fee: \$22.50

Page 1 of 1

RPTT:

Recorded By: FES

Book- 541 Page- 0270



RECORDING REQUESTED BY AND RETURN

TO:

GENESIS GOLD CORPORATION
#3 Nob Hill Road
Park City, UT 84098

The undersigned affirms that this document does not
contain a social security number.

**CERTIFICATE OF LOCATION
LODE MINING CLAIM**

TO ALL WHOM IT MAY CONCERN:

The Undersigned hereby certifies that he, on behalf of GENESIS GOLD CORPORATION has caused to be
located the Drt 216__ lode mining claim in the following quarter section(s):

SE 1/4 of Section _14_, T 27 N, R 49 E, and
SW 1/4 of Section _13_, T 27 N, R 49 E, M.D.B.&M.

in _Eureka County, _Nevada_, on October 10, 2012

The name and mailing address of the locator is:

GENESIS GOLD CORPORATION
#3 Nob Hill Road
Park City, UT 84098

The Claim is approximately 1500 feet long and 600 feet wide, such that _1495_ feet are claimed in a
easterly direction and 5 feet in a westerly direction from the point of discovery (monument of location), at
which the Notice of Location was posted, together with 300 feet on each side of the monument of location
and center line of the Claim. The general course of the lode or vein is from the west to the east direction.

The number, location and markings on each corner monument are as follows:

<u>Location</u>	<u>Markings</u>	<u>Description</u>
No. 1: Northeast Corner	NE Corner	2" X 2" X 4' wood post
No. 2: Southeast Corner	SE Corner	2" X 2" X 4' wood post
No. 3: Southwest Corner	SW Corner	2" X 2" X 4' wood post
No. 4: Northwest Corner	NW Corner	2" X 2" X 4' wood post

As erected on the ground, each corner monument is marked as described above by a scribed metal tag.
The work of location consisted of making a claim map as provided in N.R.S. 517.040 which map is
recorded herewith.

SIGNATURE OF LOCATOR:
GENESIS GOLD CORPORATION

By: Donald L. Merrick
Donald L. Merrick, Agent

DOC # 0222029

11/06/2012

03:43 PM

Official Record

Recording requested By
GENESIS GOLD CORP

Eureka County - NV
Mike Rebaleati - Recorder

Fee: \$22.50

Page 1 of 1

RPTT:

Recorded By: FES

Book- 541 Page- 0271



RECORDING REQUESTED BY AND RETURN

TO:

GENESIS GOLD CORPORATION
#3 Nob Hill Road
Park City, UT 84098

The undersigned affirms that this document does not
contain a social security number.

**CERTIFICATE OF LOCATION
LODE MINING CLAIM**

TO ALL WHOM IT MAY CONCERN:

The Undersigned hereby certifies that he, on behalf of GENESIS GOLD CORPORATION has caused to be
located the Drt 217 lode mining claim in the following quarter section(s):

SW 1/4 of Section 14, T 27 N, R 49 E, M.D.B.&M.

in Eureka County, Nevada, on October 11, 2012

The name and mailing address of the locator is:

GENESIS GOLD CORPORATION
#3 Nob Hill Road
Park City, UT 84098

The Claim is approximately 1500 feet long and 600 feet wide, such that 1495 feet are claimed in a
westerly direction and 5 feet in a easterly direction from the point of discovery (monument of location), at
which the Notice of Location was posted, together with 300 feet on each side of the monument of location
and center line of the Claim. The general course of the lode or vein is from the east to the west direction.

The number, location and markings on each corner monument are as follows:

<u>Location</u>	<u>Markings</u>	<u>Description</u>
No. 1: Northeast Corner	NE Corner	2" X 2" X 4' wood post
No. 2: Southeast Corner	SE Corner	2" X 2" X 4' wood post
No. 3: Southwest Corner	SW Corner	2" X 2" X 4' wood post
No. 4: Northwest Corner	NW Corner	2" X 2" X 4' wood post

As erected on the ground, each corner monument is marked as described above by a scribed metal tag.
The work of location consisted of making a claim map as provided in N.R.S. 517.040 which map is
recorded herewith.

SIGNATURE OF LOCATOR:
GENESIS GOLD CORPORATION

By: Donald L. Merrick
Donald L. Merrick, Agent

DOC # 0222030

11/06/2012

03:43 PM

Official Record

Recording requested By
GENESIS GOLD CORP

Eureka County - NV

Mike Rebaleati - Recorder

Fee: \$22.50

Page 1 of 1

RPTT:

Recorded By: FES

Book- 541 Page- 0272



0222030

RECORDING REQUESTED BY AND RETURN

TO:

GENESIS GOLD CORPORATION
#3 Nob Hill Road
Park City, UT 84098

The undersigned affirms that this document does not
contain a social security number.

**CERTIFICATE OF LOCATION
LODE MINING CLAIM**

TO ALL WHOM IT MAY CONCERN:

The Undersigned hereby certifies that he, on behalf of GENESIS GOLD CORPORATION has caused to be
located the Drt 218__ lode mining claim in the following quarter section(s):

SE 1/4 of Section _14_, T 27 N, R 49 E, and
SW 1/4 of Section _14_, T 27 N, R 49 E, M.D.B.&M.

in _Eureka County, _Nevada_, on October 11, 2012

The name and mailing address of the locator is:

GENESIS GOLD CORPORATION
#3 Nob Hill Road
Park City, UT 84098


The Claim is approximately 1500 feet long and 600 feet wide, such that _1495_ feet are claimed in a
easterly direction and 5 feet in a westerly direction from the point of discovery (monument of location), at
which the Notice of Location was posted, together with 300 feet on each side of the monument of location
and center line of the Claim. The general course of the lode or vein is from the west to the east direction.

The number, location and markings on each corner monument are as follows:

<u>Location</u>	<u>Markings</u>	<u>Description</u>
No. 1: Northeast Corner	NE Corner	2" X 2" X 4' wood post
No. 2: Southeast Corner	SE Corner	2" X 2" X 4' wood post
No. 3: Southwest Corner	SW Corner	2" X 2" X 4' wood post
No. 4: Northwest Corner	NW Corner	2" X 2" X 4' wood post

As erected on the ground, each corner monument is marked as described above by a scribed metal tag.
The work of location consisted of making a claim map as provided in N.R.S. 517.040 which map is
recorded herewith.

SIGNATURE OF LOCATOR:
GENESIS GOLD CORPORATION

By: 
Donald L. Merrick, Agent

DOC # 0222031

11/06/2012

03:43 PM

Official Record

Recording requested By
GENESIS GOLD CORP

Eureka County - NV
Mike Rebaleati - Recorder

Fee: \$22.50

Page 1 of 1

RPTT:

Recorded By: FES

Book- 541 Page- 0273



0222031

RECORDING REQUESTED BY AND RETURN

TO:

GENESIS GOLD CORPORATION
#3 Nob Hill Road
Park City, UT 84098

The undersigned affirms that this document does not
contain a social security number.

**CERTIFICATE OF LOCATION
LODE MINING CLAIM**

TO ALL WHOM IT MAY CONCERN:

The Undersigned hereby certifies that he, on behalf of GENESIS GOLD CORPORATION has caused to be
located the Drt 219 lode mining claim in the following quarter section(s):

SE 1/4 of Section 14, T 27 N, R 49 E, M.D.B.&M.

in Eureka County, Nevada, on October 10, 2012

The name and mailing address of the locator is:

GENESIS GOLD CORPORATION
#3 Nob Hill Road
Park City, UT 84098

The Claim is approximately 1500 feet long and 600 feet wide, such that 1495 feet are claimed in a
westerly direction and 5 feet in a easterly direction from the point of discovery (monument of location), at
which the Notice of Location was posted, together with 300 feet on each side of the monument of location
and center line of the Claim. The general course of the lode or vein is from the east to the west direction.

The number, location and markings on each corner monument are as follows:

<u>Location</u>	<u>Markings</u>	<u>Description</u>
No. 1: Northeast Corner	NE Corner	2" X 2" X 4' wood post
No. 2: Southeast Corner	SE Corner	2" X 2" X 4' wood post
No. 3: Southwest Corner	SW Corner	2" X 2" X 4' wood post
No. 4: Northwest Corner	NW Corner	2" X 2" X 4' wood post

As erected on the ground, each corner monument is marked as described above by a scribed metal tag.
The work of location consisted of making a claim map as provided in N.R.S. 517.040 which map is
recorded herewith.

SIGNATURE OF LOCATOR:
GENESIS GOLD CORPORATION

By:
Donald L. Merrick, Agent

Official RecordRecording requested By
GENESIS GOLD CORP

Eureka County - NV

Mike Rebaleati - Recorder

Fee: \$22.50

Page 1 of 1

RPTT:

Recorded By: FES

Book- 541 Page- 0274



0222032

RECORDING REQUESTED BY AND RETURN**TO:**

GENESIS GOLD CORPORATION

#3 Nob Hill Road

Park City, UT 84098

The undersigned affirms that this document does not
contain a social security number.

**CERTIFICATE OF LOCATION
LODE MINING CLAIM**

TO ALL WHOM IT MAY CONCERN:

The Undersigned hereby certifies that he, on behalf of GENESIS GOLD CORPORATION has caused to be
located the Drt 220__ lode mining claim in the following quarter section(s):

SE 1/4 of Section _14_, T 27 N, R 49 E, and
SW 1/4 of Section _13_, T 27 N, R 49 E, M.D.B.&M.

in _Eureka County, _Nevada_, on October 10, 2012

The name and mailing address of the locator is:

GENESIS GOLD CORPORATION

#3 Nob Hill Road

Park City, UT 84098

The Claim is approximately 1500 feet long and 600 feet wide, such that _1495_ feet are claimed in a
easterly direction and 5 feet in a westerly direction from the point of discovery (monument of location), at
which the Notice of Location was posted, together with 300 feet on each side of the monument of location
and center line of the Claim. The general course of the lode or vein is from the west to the east direction.

The number, location and markings on each corner monument are as follows:

<u>Location</u>	<u>Markings</u>	<u>Description</u>
No. 1: Northeast Corner	NE Corner	2" X 2" X 4' wood post
No. 2: Southeast Corner	SE Corner	2" X 2" X 4' wood post
No. 3: Southwest Corner	SW Corner	2" X 2" X 4' wood post
No. 4: Northwest Corner	NW Corner	2" X 2" X 4' wood post

As erected on the ground, each corner monument is marked as described above by a scribed metal tag.
The work of location consisted of making a claim map as provided in N.R.S. 517.040 which map is
recorded herewith.

SIGNATURE OF LOCATOR:

GENESIS GOLD CORPORATION

By: 

Donald L. Merrick, Agent

DOC # 0222033

11/06/2012

03:43 PM

Official Record

Recording requested By
GENESIS GOLD CORP

Eureka County - NV

Mike Rebaleati - Recorder

Fee: \$22.50

Page 1 of 1

RPTT:

Recorded By: FES

Book- 541 Page- 0275



0222033

RECORDING REQUESTED BY AND RETURN

TO:

GENESIS GOLD CORPORATION
#3 Nob Hill Road
Park City, UT 84098

The undersigned affirms that this document does not
contain a social security number.

**CERTIFICATE OF LOCATION
LODE MINING CLAIM**

TO ALL WHOM IT MAY CONCERN:

The Undersigned hereby certifies that he, on behalf of GENESIS GOLD CORPORATION has caused to be
located the Drt 221 lode mining claim in the following quarter section(s):

_SW_1/4 of Section _14_, T 27 N, R 49 E, M.D.B.&M.

in _Eureka County, _Nevada_, on _October_11_, 2012

The name and mailing address of the locator is:

GENESIS GOLD CORPORATION
#3 Nob Hill Road
Park City, UT 84098

The Claim is approximately 1500 feet long and 600 feet wide, such that _1495_ feet are claimed in a
westerly direction and 5 feet in a easterly direction from the point of discovery (monument of location), at
which the Notice of Location was posted, together with 300 feet on each side of the monument of location
and center line of the Claim. The general course of the lode or vein is from the east to the west direction.

The number, location and markings on each corner monument are as follows:

<u>Location</u>	<u>Markings</u>	<u>Description</u>
No. 1: Northeast Corner	NE Corner	2" X 2" X 4' wood post
No. 2: Southeast Corner	SE Corner	2" X 2" X 4' wood post
No. 3: Southwest Corner	SW Corner	2" X 2" X 4' wood post
No. 4: Northwest Corner	NW Corner	2" X 2" X 4' wood post

As erected on the ground, each corner monument is marked as described above by a scribed metal tag.
The work of location consisted of making a claim map as provided in N.R.S. 517.040 which map is
recorded herewith.

SIGNATURE OF LOCATOR:
GENESIS GOLD CORPORATION

By: *Donald L. Merrick*
Donald L. Merrick, Agent

DOC # 0222034

11/06/2012

03:43 PM

Official Record

Recording requested By
GENESIS GOLD CORP

Eureka County - NV

Mike Rebaleati - Recorder

Fee: \$22.50

Page 1 of 1

RPTT:

Recorded By: FES

Book- 541 Page- 0276



RECORDING REQUESTED BY AND RETURN

TO:

GENESIS GOLD CORPORATION
#3 Nob Hill Road
Park City, UT 84098

The undersigned affirms that this document does not
contain a social security number.

**CERTIFICATE OF LOCATION
LODE MINING CLAIM**

TO ALL WHOM IT MAY CONCERN:

The Undersigned hereby certifies that he, on behalf of GENESIS GOLD CORPORATION has caused to be
located the Drt 222__ lode mining claim in the following quarter section(s):

SE 1/4 of Section _14_, T 27 N, R 49 E, and
SW 1/4 of Section _14_, T 27 N, R 49 E, M.D.B.&M.

in _Eureka County, _Nevada_, on October 11, 2012

The name and mailing address of the locator is:

GENESIS GOLD CORPORATION
#3 Nob Hill Road
Park City, UT 84098

The Claim is approximately 1500 feet long and 600 feet wide, such that _1495_ feet are claimed in a
easterly direction and 5 feet in a westerly direction from the point of discovery (monument of location), at
which the Notice of Location was posted, together with 300 feet on each side of the monument of location
and center line of the Claim. The general course of the lode or vein is from the west to the east direction.

The number, location and markings on each corner monument are as follows:

<u>Location</u>	<u>Markings</u>	<u>Description</u>
No. 1: Northeast Corner	NE Corner	2" X 2" X 4' wood post
No. 2: Southeast Corner	SE Corner	2" X 2" X 4' wood post
No. 3: Southwest Corner	SW Corner	2" X 2" X 4' wood post
No. 4: Northwest Corner	NW Corner	2" X 2" X 4' wood post

As erected on the ground, each corner monument is marked as described above by a scribed metal tag.
The work of location consisted of making a claim map as provided in N.R.S. 517.040 which map is
recorded herewith.

SIGNATURE OF LOCATOR:
GENESIS GOLD CORPORATION

By: *Donald L. Merrick*
Donald L. Merrick, Agent

DOC # 0222035

11/06/2012

03:43 PM

Official Record
Recording requested By
GENESIS GOLD CORP

Eureka County - NV
Mike Rebaleati - Recorder

Fee: \$22.50

Page 1 of 1

RPTT:

Recorded By: FES

Book- 541 Page- 0277



RECORDING REQUESTED BY AND RETURN

TO:

GENESIS GOLD CORPORATION
#3 Nob Hill Road
Park City, UT 84098

*The undersigned affirms that this document does not
contain a social security number.*

**CERTIFICATE OF LOCATION
LODE MINING CLAIM**

TO ALL WHOM IT MAY CONCERN:

The Undersigned hereby certifies that he, on behalf of GENESIS GOLD CORPORATION has caused to be located the Drt 223 lode mining claim in the following quarter section(s):

SE 1/4 of Section _14_, T 27 N, R 49 E, M.D.B.&M.

in _Eureka County, Nevada_, on October 10_, 2012

The name and mailing address of the locator is:

GENESIS GOLD CORPORATION
#3 Nob Hill Road
Park City, UT 84098

The Claim is approximately 1500 feet long and 600 feet wide, such that _1495_ feet are claimed in a westerly direction and 5 feet in a easterly direction from the point of discovery (monument of location), at which the Notice of Location was posted, together with 300 feet on each side of the monument of location and center line of the Claim. The general course of the lode or vein is from the east to the west direction.

The number, location and markings on each corner monument are as follows:

<u>Location</u>	<u>Markings</u>	<u>Description</u>
No. 1: Northeast Corner	NE Corner	2" X 2" X 4' wood post
No. 2: Southeast Corner	SE Corner	2" X 2" X 4' wood post
No. 3: Southwest Corner	SW Corner	2" X 2" X 4' wood post
No. 4: Northwest Corner	NW Corner	2" X 2" X 4' wood post

As erected on the ground, each corner monument is marked as described above by a scribed metal tag. The work of location consisted of making a claim map as provided in N.R.S. 517.040 which map is recorded herewith.

SIGNATURE OF LOCATOR:
GENESIS GOLD CORPORATION

By: *Donald L. Merrick*
Donald L. Merrick, Agent

Official RecordRecording requested By
GENESIS GOLD CORP

Eureka County - NV

Mike Rebaleati - Recorder

Fee: \$22.50

Page 1 of 1

RPTT:

Recorded By: FES

Book- 541 Page- 0278



0222036

RECORDING REQUESTED BY AND RETURN**TO:**GENESIS GOLD CORPORATION
#3 Nob Hill Road
Park City, UT 84098The undersigned affirms that this document does not
contain a social security number.**CERTIFICATE OF LOCATION
LODE MINING CLAIM**

TO ALL WHOM IT MAY CONCERN:

The Undersigned hereby certifies that he, on behalf of GENESIS GOLD CORPORATION has caused to be
located the Drt 224__ lode mining claim in the following quarter section(s):SE 1/4 of Section _14_, T 27 N, R 49 E, and
SW 1/4 of Section _13_, T 27 N, R 49 E, M.D.B.&M.

in _Eureka County, _Nevada_, on October 10, 2012

The name and mailing address of the locator is:

GENESIS GOLD CORPORATION
#3 Nob Hill Road
Park City, UT 84098The Claim is approximately 1500 feet long and 600 feet wide, such that _1495_ feet are claimed in a
easterly direction and 5 feet in a westerly direction from the point of discovery (monument of location), at
which the Notice of Location was posted, together with 300 feet on each side of the monument of location
and center line of the Claim. The general course of the lode or vein is from the west to the east direction.

The number, location and markings on each corner monument are as follows:

<u>Location</u>	<u>Markings</u>	<u>Description</u>
No. 1: Northeast Corner	NE Corner	2" X 2" X 4' wood post
No. 2: Southeast Corner	SE Corner	2" X 2" X 4' wood post
No. 3: Southwest Corner	SW Corner	2" X 2" X 4' wood post
No. 4: Northwest Corner	NW Corner	2" X 2" X 4' wood post

As erected on the ground, each corner monument is marked as described above by a scribed metal tag.
The work of location consisted of making a claim map as provided in N.R.S. 517.040 which map is
recorded herewith.SIGNATURE OF LOCATOR:
GENESIS GOLD CORPORATIONBy:
Donald L. Merrick, Agent

DOC # 0222037

11/06/2012

03:43 PM

Official Record

Recording requested By
GENESIS GOLD CORP

Eureka County - NV
Mike Rebaleati - Recorder

Fee: \$22.50

Page 1 of 1

RPTT:

Recorded By: FES

Book- 541 Page- 0279

RECORDING REQUESTED BY AND RETURN

TO:

GENESIS GOLD CORPORATION
#3 Nob Hill Road
Park City, UT 84098

The undersigned affirms that this document does not
contain a social security number.



0222037

**CERTIFICATE OF LOCATION
LODE MINING CLAIM**

TO ALL WHOM IT MAY CONCERN:

The Undersigned hereby certifies that he, on behalf of GENESIS GOLD CORPORATION has caused to be
located the Drt 245__ lode mining claim in the following quarter section(s):

NE 1/4 of Section _14_, T 27 N, R 49 E, and
NW 1/4 of Section _14_, T 27 N, R 49 E, M.D.B.&M.

in _Eureka County, _Nevada_, on October 10, 2012

The name and mailing address of the locator is:

GENESIS GOLD CORPORATION
#3 Nob Hill Road
Park City, UT 84098

The Claim is approximately 1500 feet long and 600 feet wide, such that _750_ feet are claimed in a easterly
direction and 750 feet in a westerly direction from the point of discovery (monument of location), at which
the Notice of Location was posted, together with 300 feet on each side of the monument of location and
center line of the Claim. The general course of the lode or vein is from the west to the east direction.

The number, location and markings on each corner monument are as follows:

<u>Location</u>	<u>Markings</u>	<u>Description</u>
No. 1: Northeast Corner	NE Corner	2" X 2" X 4' wood post
No. 2: Southeast Corner	SE Corner	2" X 2" X 4' wood post
No. 3: Southwest Corner	SW Corner	2" X 2" X 4' wood post
No. 4: Northwest Corner	NW Corner	2" X 2" X 4' wood post

As erected on the ground, each corner monument is marked as described above by a scribed metal tag.
The work of location consisted of making a claim map as provided in N.R.S. 517.040 which map is
recorded herewith.

SIGNATURE OF LOCATOR:
GENESIS GOLD CORPORATION

By: 
Donald L. Merrick, Agent

DOC # 0222038

11/06/2012

03:43 PM

Official Record

Recording requested By
GENESIS GOLD CORP

Eureka County - NV

Mike Rebaleati - Recorder

Fee: \$22.50

Page 1 of 1

RPTT:

Recorded By: FES

Book- 541 Page- 0280



0222038

RECORDING REQUESTED BY AND RETURN

TO:

GENESIS GOLD CORPORATION
#3 Nob Hill Road
Park City, UT 84098

The undersigned affirms that this document does not
contain a social security number.

**CERTIFICATE OF LOCATION
LODE MINING CLAIM**

TO ALL WHOM IT MAY CONCERN:

The Undersigned hereby certifies that he, on behalf of GENESIS GOLD CORPORATION has caused to be
located the Drt 246__ lode mining claim in the following quarter section(s):

NE 1/4 of Section _14_, T 27 N, R 49 E, and
NW 1/4 of Section _14_, T 27 N, R 49 E, M.D.B.&M.

in _Eureka County, _Nevada_, on October 10, 2012

The name and mailing address of the locator is:

GENESIS GOLD CORPORATION
#3 Nob Hill Road
Park City, UT 84098

The Claim is approximately 1500 feet long and 600 feet wide, such that _750_ feet are claimed in a easterly
direction and 750 feet in a westerly direction from the point of discovery (monument of location), at which
the Notice of Location was posted, together with 300 feet on each side of the monument of location and
center line of the Claim. The general course of the lode or vein is from the west to the east direction.

The number, location and markings on each corner monument are as follows:

<u>Location</u>	<u>Markings</u>	<u>Description</u>
No. 1: Northeast Corner	NE Corner	2" X 2" X 4' wood post
No. 2: Southeast Corner	SE Corner	2" X 2" X 4' wood post
No. 3: Southwest Corner	SW Corner	2" X 2" X 4' wood post
No. 4: Northwest Corner	NW Corner	2" X 2" X 4' wood post

As erected on the ground, each corner monument is marked as described above by a scribed metal tag.
The work of location consisted of making a claim map as provided in N.R.S. 517.040 which map is
recorded herewith.

SIGNATURE OF LOCATOR:
GENESIS GOLD CORPORATION

By: Donald L. Merrick

Donald L. Merrick, Agent

DOC # 0222039

11/06/2012

03:43 PM

Official Record

Recording requested By
GENESIS GOLD CORP

Eureka County - NV

Mike Rebaleati - Recorder

Fee: \$22.50

Page 1 of 1

RPTT:

Recorded By: FES

Book- 541 Page- 0281

RECORDING REQUESTED BY AND RETURN

TO:

GENESIS GOLD CORPORATION
#3 Nob Hill Road
Park City, UT 84098

The undersigned affirms that this document does not
contain a social security number.



0222039

**CERTIFICATE OF LOCATION
LODE MINING CLAIM**

TO ALL WHOM IT MAY CONCERN:

The Undersigned hereby certifies that he, on behalf of GENESIS GOLD CORPORATION has caused to be
located the Dri 247 lode mining claim in the following quarter section(s):

SE 1/4 of Section 14, T 27 N, R 49 E,
NE 1/4 of Section 23, T 27 N, R 49 E, M.D.B.&M.

in Eureka County, Nevada, on October 18, 2012

The name and mailing address of the locator is:

GENESIS GOLD CORPORATION
#3 Nob Hill Road
Park City, UT 84098

The Claim is approximately 1500 feet long and 600 feet wide, such that 1495 feet are claimed in a
westerly direction and 5 feet in a easterly direction from the point of discovery (monument of location), at
which the Notice of Location was posted, together with 300 feet on each side of the monument of location
and center line of the Claim. The general course of the lode or vein is from the east to the west direction.

The number, location and markings on each corner monument are as follows:

<u>Location</u>	<u>Markings</u>	<u>Description</u>
No. 1: Northeast Corner	NE Corner	2" X 2" X 4' wood post
No. 2: Southeast Corner	SE Corner	2" X 2" X 4' wood post
No. 3: Southwest Corner	SW Corner	2" X 2" X 4' wood post
No. 4: Northwest Corner	NW Corner	2" X 2" X 4' wood post

As erected on the ground, each corner monument is marked as described above by a scribed metal tag.
The work of location consisted of making a claim map as provided in N.R.S. 517.040 which map is
recorded herewith.

SIGNATURE OF LOCATOR:
GENESIS GOLD CORPORATION

By: *D. Merrick*
Donald L. Merrick, Agent

DOC # 0222040

11/06/2012

03:43 PM

Official Record

Recording requested By
GENESIS GOLD CORP

Eureka County - NV

Mike Rebaleati - Recorder

Fee: \$22.50

Page 1 of 1

RPTT:

Recorded By: FES

Book- 541 Page- 0282



0222040

RECORDING REQUESTED BY AND RETURN

TO:

GENESIS GOLD CORPORATION

#3 Nob Hill Road

Park City, UT 84098

The undersigned affirms that this document does not
contain a social security number.

**CERTIFICATE OF LOCATION
LODE MINING CLAIM**

TO ALL WHOM IT MAY CONCERN:

The Undersigned hereby certifies that he, on behalf of GENESIS GOLD CORPORATION has caused to be
located the Drt 248__ lode mining claim in the following quarter section(s):

NE 1/4 of Section _23_, T 27 N, R 49 E, and
NW 1/4 of Section _24_, T 27 N, R 49 E, and
SE 1/4 of Section _14_, T 27 N, R 49 E, and
SW 1/4 of Section _13_, T 27 N, R 49 E, M.D.B.&M.

in _Eureka County, _Nevada_, on October 18, 2012

The name and mailing address of the locator is:

GENESIS GOLD CORPORATION
#3 Nob Hill Road
Park City, UT 84098

The Claim is approximately 1500 feet long and 600 feet wide, such that _1495_ feet are claimed in a
easterly direction and 5 feet in a westerly direction from the point of discovery (monument of location), at
which the Notice of Location was posted, together with 300 feet on each side of the monument of location
and center line of the Claim. The general course of the lode or vein is from the west to the east direction.

The number, location and markings on each corner monument are as follows:

<u>Location</u>	<u>Markings</u>	<u>Description</u>
No. 1: Northeast Corner	NE Corner	2" X 2" X 4' wood post
No. 2: Southeast Corner	SE Corner	2" X 2" X 4' wood post
No. 3: Southwest Corner	SW Corner	2" X 2" X 4' wood post
No. 4: Northwest Corner	NW Corner	2" X 2" X 4' wood post

As erected on the ground, each corner monument is marked as described above by a scribed metal tag.
The work of location consisted of making a claim map as provided in N.R.S. 517.040 which map is
recorded herewith.

SIGNATURE OF LOCATOR:
GENESIS GOLD CORPORATION

By: Donald L. Merrick
Donald L. Merrick, Agent

Official Record
Recording requested By
GENESIS GOLD CORPEureka County - NV
Mike Rebaleati - Recorder

Fee: \$22.50

Page 1 of 1

RPTT:

Recorded By: FES

Book- 541 Page- 0283



0222041

RECORDING REQUESTED BY AND RETURN**TO:**GENESIS GOLD CORPORATION
#3 Nob Hill Road
Park City, UT 84098

The undersigned affirms that this document does not
contain a social security number.

**CERTIFICATE OF LOCATION
LODE MINING CLAIM**

TO ALL WHOM IT MAY CONCERN:

The Undersigned hereby certifies that he, on behalf of GENESIS GOLD CORPORATION has caused to be
located the Dri 249 lode mining claim in the following quarter section(s):

NE 1/4 of Section 23, T 27 N, R 49 E, M.D.B.&M.

in Eureka County, Nevada, on October 18, 2012

The name and mailing address of the locator is:

GENESIS GOLD CORPORATION
#3 Nob Hill Road
Park City, UT 84098

The Claim is approximately 1500 feet long and 600 feet wide, such that 1495 feet are claimed in a
westerly direction and 5 feet in a easterly direction from the point of discovery (monument of location), at
which the Notice of Location was posted, together with 300 feet on each side of the monument of location
and center line of the Claim. The general course of the lode or vein is from the east to the west direction.

The number, location and markings on each corner monument are as follows:

<u>Location</u>	<u>Markings</u>	<u>Description</u>
No. 1: Northeast Corner	NE Corner	2" X 2" X 4' wood post
No. 2: Southeast Corner	SE Corner	2" X 2" X 4' wood post
No. 3: Southwest Corner	SW Corner	2" X 2" X 4' wood post
No. 4: Northwest Corner	NW Corner	2" X 2" X 4' wood post

As erected on the ground, each corner monument is marked as described above by a scribed metal tag.
The work of location consisted of making a claim map as provided in N.R.S. 517.040 which map is
recorded herewith.

SIGNATURE OF LOCATOR:
GENESIS GOLD CORPORATIONBy: DL Merrick
Donald L. Merrick, Agent

DOC # 0222042

11/06/2012

03:43 PM

Official Record

Recording requested By
GENESIS GOLD CORP

Eureka County - NV

Mike Rebaleati - Recorder

Fee: \$22.50

Page 1 of 1

RPTT:

Recorded By: FES

Book- 541 Page- 0284

RECORDING REQUESTED BY AND RETURN

TO:

GENESIS GOLD CORPORATION
#3 Nob Hill Road
Park City, UT 84098

The undersigned affirms that this document does not
contain a social security number.

**CERTIFICATE OF LOCATION
LODE MINING CLAIM**

TO ALL WHOM IT MAY CONCERN:

The Undersigned hereby certifies that he, on behalf of GENESIS GOLD CORPORATION has caused to be
located the Drt 250__ lode mining claim in the following quarter section(s):

NE 1/4 of Section 23, T 27 N, R 49 E, and
NW 1/4 of Section 24, T 27 N, R 49 E, M.D.B.&M.

in Eureka County, Nevada, on October 18, 2012

The name and mailing address of the locator is:

GENESIS GOLD CORPORATION
#3 Nob Hill Road
Park City, UT 84098

The Claim is approximately 1500 feet long and 600 feet wide, such that 1495 feet are claimed in a
easterly direction and 5 feet in a westerly direction from the point of discovery (monument of location), at
which the Notice of Location was posted, together with 300 feet on each side of the monument of location
and center line of the Claim. The general course of the lode or vein is from the west to the east direction.

The number, location and markings on each corner monument are as follows:

<u>Location</u>	<u>Markings</u>	<u>Description</u>
No. 1: Northeast Corner	NE Corner	2" X 2" X 4' wood post
No. 2: Southeast Corner	SE Corner	2" X 2" X 4' wood post
No. 3: Southwest Corner	SW Corner	2" X 2" X 4' wood post
No. 4: Northwest Corner	NW Corner	2" X 2" X 4' wood post

As erected on the ground, each corner monument is marked as described above by a scribed metal tag.
The work of location consisted of making a claim map as provided in N.R.S. 517.040 which map is
recorded herewith.

SIGNATURE OF LOCATOR:
GENESIS GOLD CORPORATION

By: *Donald L. Merrick*
Donald L. Merrick, Agent



DOC # 0222043

11/06/2012

03:43 PM

Official Record

Recording requested By
GENESIS GOLD CORP

Eureka County - NV
Mike Rebaleati - Recorder

Fee: \$22.50

Page 1 of 1

RPTT:

Recorded By: FES

Book- 541 Page- 0285



0222043

RECORDING REQUESTED BY AND RETURN

TO:

GENESIS GOLD CORPORATION
#3 Nob Hill Road
Park City, UT 84098

The undersigned affirms that this document does not
contain a social security number.

**CERTIFICATE OF LOCATION
LODE MINING CLAIM**

TO ALL WHOM IT MAY CONCERN:

The Undersigned hereby certifies that he, on behalf of GENESIS GOLD CORPORATION has caused to be
located the Drt 251 lode mining claim in the following quarter section(s):

NE 1/4 of Section 23, T 27 N, R 49 E, M.D.B.&M.

in Eureka County, Nevada, on October 18, 2012

The name and mailing address of the locator is:

GENESIS GOLD CORPORATION
#3 Nob Hill Road
Park City, UT 84098

The Claim is approximately 1500 feet long and 600 feet wide, such that 1495 feet are claimed in a
westerly direction and 5 feet in a easterly direction from the point of discovery (monument of location), at
which the Notice of Location was posted, together with 300 feet on each side of the monument of location
and center line of the Claim. The general course of the lode or vein is from the east to the west direction.

The number, location and markings on each corner monument are as follows:

<u>Location</u>	<u>Markings</u>	<u>Description</u>
No. 1: Northeast Corner	NE Corner	2" X 2" X 4' wood post
No. 2: Southeast Corner	SE Corner	2" X 2" X 4' wood post
No. 3: Southwest Corner	SW Corner	2" X 2" X 4' wood post
No. 4: Northwest Corner	NW Corner	2" X 2" X 4' wood post

As erected on the ground, each corner monument is marked as described above by a scribed metal tag.
The work of location consisted of making a claim map as provided in N.R.S. 517.040 which map is
recorded herewith.

SIGNATURE OF LOCATOR:
GENESIS GOLD CORPORATION

By: 
Donald L. Merrick, Agent

DOC # 0222044

11/06/2012

03:43 PM

Official Record

Recording requested By
GENESIS GOLD CORP

Eureka County - NV

Mike Rebaleati - Recorder

Fee: \$22.50

Page 1 of 1

RPTT:

Recorded By: FES

Book- 541 Page- 0285



RECORDING REQUESTED BY AND RETURN

TO:

GENESIS GOLD CORPORATION

#3 Nob Hill Road

Park City, UT 84098

The undersigned affirms that this document does not
contain a social security number.

**CERTIFICATE OF LOCATION
LODE MINING CLAIM**

TO ALL WHOM IT MAY CONCERN:

The Undersigned hereby certifies that he, on behalf of GENESIS GOLD CORPORATION has caused to be
located the Drt 252__ lode mining claim in the following quarter section(s):

NE 1/4 of Section _23_, T 27 N, R 49 E, and
NW 1/4 of Section _24_, T 27 N, R 49 E, M.D.B.&M.

in _Eureka County, _Nevada_, on October 18, 2012

The name and mailing address of the locator is:

GENESIS GOLD CORPORATION

#3 Nob Hill Road

Park City, UT 84098

The Claim is approximately 1500 feet long and 600 feet wide, such that _1495_ feet are claimed in a
easterly direction and 5 feet in a westerly direction from the point of discovery (monument of location), at
which the Notice of Location was posted, together with 300 feet on each side of the monument of location
and center line of the Claim. The general course of the lode or vein is from the west to the east direction.

The number, location and markings on each corner monument are as follows:

<u>Location</u>	<u>Markings</u>	<u>Description</u>
No. 1: Northeast Corner	NE Corner	2" X 2" X 4' wood post
No. 2: Southeast Corner	SE Corner	2" X 2" X 4' wood post
No. 3: Southwest Corner	SW Corner	2" X 2" X 4' wood post
No. 4: Northwest Corner	NW Corner	2" X 2" X 4' wood post

As erected on the ground, each corner monument is marked as described above by a scribed metal tag.
The work of location consisted of making a claim map as provided in N.R.S. 517.040 which map is
recorded herewith.

SIGNATURE OF LOCATOR:

GENESIS GOLD CORPORATION

By: 

Donald L. Merrick, Agent

DOC # 0222045

11/06/2012

03:43 PM

Official Record

Recording requested By
GENESIS GOLD CORP

Eureka County - NV

Mike Rebaleai - Recorder

Fee: \$22.50

Page 1 of 1

RPTT:

Recorded By: FES

Book-- 541 Page-- 0287



0222045

RECORDING REQUESTED BY AND RETURN

TO:

GENESIS GOLD CORPORATION
#3 Nob Hill Road
Park City, UT 84098

The undersigned affirms that this document does not
contain a social security number.

**CERTIFICATE OF LOCATION
LODE MINING CLAIM**

TO ALL WHOM IT MAY CONCERN:

The Undersigned hereby certifies that he, on behalf of GENESIS GOLD CORPORATION has caused to be
located the Drt 253 lode mining claim in the following quarter section(s):

NE 1/4 of Section 23, T 27 N, R 49 E, M.D.B.&M.

in Eureka County, Nevada, on October 18, 2012

The name and mailing address of the locator is:

GENESIS GOLD CORPORATION
#3 Nob Hill Road
Park City, UT 84098


The Claim is approximately 1500 feet long and 600 feet wide, such that 1495 feet are claimed in a
westerly direction and 5 feet in a easterly direction from the point of discovery (monument of location), at
which the Notice of Location was posted, together with 300 feet on each side of the monument of location
and center line of the Claim. The general course of the lode or vein is from the east to the west direction.

The number, location and markings on each corner monument are as follows:

<u>Location</u>	<u>Markings</u>	<u>Description</u>
No. 1: Northeast Corner	NE Corner	2" X 2" X 4' wood post
No. 2: Southeast Corner	SE Corner	2" X 2" X 4' wood post
No. 3: Southwest Corner	SW Corner	2" X 2" X 4' wood post
No. 4: Northwest Corner	NW Corner	2" X 2" X 4' wood post

As erected on the ground, each corner monument is marked as described above by a scribed metal tag.
The work of location consisted of making a claim map as provided in N.R.S. 517.040 which map is
recorded herewith.

SIGNATURE OF LOCATOR:
GENESIS GOLD CORPORATION

By: 
Donald L. Merrick, Agent

DOC # 0222046

11/06/2012

03:43 PM

Official Record

Recording requested By
GENESIS GOLD CORP

Eureka County - NV

Mike Rebaleati - Recorder

Fee: \$22.50

Page 1 of 1

RPTT:

Recorded By: FES

Book- 541 Page- 0288



0222046

RECORDING REQUESTED BY AND RETURN

TO:

GENESIS GOLD CORPORATION
#3 Nob Hill Road
Park City, UT 84098

The undersigned affirms that this document does not
contain a social security number.

**CERTIFICATE OF LOCATION
LODE MINING CLAIM**

TO ALL WHOM IT MAY CONCERN:

The Undersigned hereby certifies that he, on behalf of GENESIS GOLD CORPORATION has caused to be
located the Drt 254__ lode mining claim in the following quarter section(s):

NE 1/4 of Section _23_, T 27 N, R 49 E, and
NW 1/4 of Section _24_, T 27 N, R 49 E, M.D.B.&M.

in _Eureka County, _Nevada_, on October 18, 2012

The name and mailing address of the locator is:

GENESIS GOLD CORPORATION
#3 Nob Hill Road
Park City, UT 84098

The Claim is approximately 1500 feet long and 600 feet wide, such that _1495_ feet are claimed in a
easterly direction and 5 feet in a westerly direction from the point of discovery (monument of location), at
which the Notice of Location was posted, together with 300 feet on each side of the monument of location
and center line of the Claim. The general course of the lode or vein is from the west to the east direction.

The number, location and markings on each corner monument are as follows:

<u>Location</u>	<u>Markings</u>	<u>Description</u>
No. 1: Northeast Corner	NE Corner	2" X 2" X 4' wood post
No. 2: Southeast Corner	SE Corner	2" X 2" X 4' wood post
No. 3: Southwest Corner	SW Corner	2" X 2" X 4' wood post
No. 4: Northwest Corner	NW Corner	2" X 2" X 4' wood post

As erected on the ground, each corner monument is marked as described above by a scribed metal tag.
The work of location consisted of making a claim map as provided in N.R.S. 517.040 which map is
recorded herewith.

SIGNATURE OF LOCATOR:
GENESIS GOLD CORPORATION

By: *D. Merrick*
Donald L. Merrick, Agent

DOC # 0222047

11/06/2012

03:43 PM

Official Record

Recording requested By
GENESIS GOLD CORP

Eureka County - NV

Mike Rebaleati - Recorder

Fee: \$22.50

Page 1 of 1

RPTT:

Recorded By: FES

Book- 541 Page- 0289



0222047

RECORDING REQUESTED BY AND RETURN

TO:

GENESIS GOLD CORPORATION
#3 Nob Hill Road
Park City, UT 84098

The undersigned affirms that this document does not
contain a social security number.

**CERTIFICATE OF LOCATION
LODE MINING CLAIM**

TO ALL WHOM IT MAY CONCERN:

The Undersigned hereby certifies that he, on behalf of GENESIS GOLD CORPORATION has caused to be
located the Drt 255 lode mining claim in the following quarter section(s):

SE 1/4 of Section 23, T 27 N, R 49 E, M.D.B.&M.
NE 1/4 of Section 23, T 27 N, R 49 E, M.D.B.&M.

in Eureka County, Nevada, on October 18, 2012

The name and mailing address of the locator is:

GENESIS GOLD CORPORATION
#3 Nob Hill Road
Park City, UT 84098

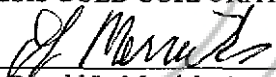
The Claim is approximately 1500 feet long and 600 feet wide, such that 1495 feet are claimed in a
westerly direction and 5 feet in a easterly direction from the point of discovery (monument of location), at
which the Notice of Location was posted, together with 300 feet on each side of the monument of location
and center line of the Claim. The general course of the lode or vein is from the east to the west direction.

The number, location and markings on each corner monument are as follows:

<u>Location</u>	<u>Markings</u>	<u>Description</u>
No. 1: Northeast Corner	NE Corner	2" X 2" X 4" wood post
No. 2: Southeast Corner	SE Corner	2" X 2" X 4" wood post
No. 3: Southwest Corner	SW Corner	2" X 2" X 4" wood post
No. 4: Northwest Corner	NW Corner	2" X 2" X 4" wood post

As erected on the ground, each corner monument is marked as described above by a scribed metal tag.
The work of location consisted of making a claim map as provided in N.R.S. 517.040 which map is
recorded herewith.

SIGNATURE OF LOCATOR:
GENESIS GOLD CORPORATION

By: 
Donald L. Merrick, Agent

DOC # 0222048

11/06/2012

03:43 PM

Official Record

Recording requested By
GENESIS GOLD CORP

Eureka County - NV

Mike Rebaleati - Recorder

Fee: \$22.50

Page 1 of 1

RPTT:

Recorded By: FES

Book- 541 Page- 0290



0222048

RECORDING REQUESTED BY AND RETURN

TO:

GENESIS GOLD CORPORATION

#3 Nob Hill Road

Park City, UT 84098

The undersigned affirms that this document does not contain a social security number.

**CERTIFICATE OF LOCATION
LODE MINING CLAIM**

TO ALL WHOM IT MAY CONCERN:

The Undersigned hereby certifies that he, on behalf of GENESIS GOLD CORPORATION has caused to be located the Drt 256__ lode mining claim in the following quarter section(s):

SE 1/4 of Section _23_, T 27 N, R 49 E, and
SW 1/4 of Section _24_, T 27 N, R 49 E, and
NE 1/4 of Section _23_, T 27 N, R 49 E, and
NW 1/4 of Section _24_, T 27 N, R 49 E, M.D.B.&M.

in _Eureka County, _Nevada_, on October 18, 2012

The name and mailing address of the locator is:

GENESIS GOLD CORPORATION
#3 Nob Hill Road
Park City, UT 84098

The Claim is approximately 1500 feet long and 600 feet wide, such that _1495_ feet are claimed in a easterly direction and 5 feet in a westerly direction from the point of discovery (monument of location), at which the Notice of Location was posted, together with 300 feet on each side of the monument of location and center line of the Claim. The general course of the lode or vein is from the west to the east direction.

The number, location and markings on each corner monument are as follows:

<u>Location</u>	<u>Markings</u>	<u>Description</u>
No. 1: Northeast Corner	NE Corner	2" X 2" X 4' wood post
No. 2: Southeast Corner	SE Corner	2" X 2" X 4' wood post
No. 3: Southwest Corner	SW Corner	2" X 2" X 4' wood post
No. 4: Northwest Corner	NW Corner	2" X 2" X 4' wood post

As erected on the ground, each corner monument is marked as described above by a scribed metal tag. The work of location consisted of making a claim map as provided in N.R.S. 517.040 which map is recorded herewith.

SIGNATURE OF LOCATOR:
GENESIS GOLD CORPORATION

By: 

Donald L. Merrick, Agent

DOC # 0222049

11/06/2012

03:43 PM

Official Record

Recording requested By
GENESIS GOLD CORP

Eureka County - NV

Mike Rebaleati - Recorder

Fee: \$22.50

Page 1 of 1

RPTT:

Recorded By: FES

Book- 541 Page- 0291



0222049

RECORDING REQUESTED BY AND RETURN

TO:

GENESIS GOLD CORPORATION
#3 Nob Hill Road
Park City, UT 84098

The undersigned affirms that this document does not
contain a social security number.

**CERTIFICATE OF LOCATION
LODE MINING CLAIM**

TO ALL WHOM IT MAY CONCERN:

The Undersigned hereby certifies that he, on behalf of GENESIS GOLD CORPORATION has caused to be
located the Drt 257 lode mining claim in the following quarter section(s):

SE 1/4 of Section 11, T 27 N, R 49 E, M.D.B.&M.

in Eureka County, Nevada, on October 30, 2012

The name and mailing address of the locator is:

GENESIS GOLD CORPORATION
#3 Nob Hill Road
Park City, UT 84098

The Claim is approximately 1500 feet long and 600 feet wide, such that 1495 feet are claimed in a
westerly direction and 5 feet in a easterly direction from the point of discovery (monument of location), at
which the Notice of Location was posted, together with 300 feet on each side of the monument of location
and center line of the Claim. The general course of the lode or vein is from the east to the west direction.

The number, location and markings on each corner monument are as follows:

<u>Location</u>	<u>Markings</u>	<u>Description</u>
No. 1: Northeast Corner	NE Corner	2" X 2" X 4' wood post
No. 2: Southeast Corner	SE Corner	2" X 2" X 4' wood post
No. 3: Southwest Corner	SW Corner	2" X 2" X 4' wood post
No. 4: Northwest Corner	NW Corner	2" X 2" X 4' wood post

As erected on the ground, each corner monument is marked as described above by a scribed metal tag.
The work of location consisted of making a claim map as provided in N.R.S. 517.040 which map is
recorded herewith.

SIGNATURE OF LOCATOR:
GENESIS GOLD CORPORATION

By: Donald L. Merrick
Donald L. Merrick, Agent

DOC # 0222050

11/06/2012

03:43 PM

Official Record
Recording requested By
GENESIS GOLD CORP

Eureka County - NV
Mike Rebaleati - Recorder

Fee: \$22.50

Page 1 of 1

RPTT:

Recorded By: FES

Book- 541 Page- 0292

RECORDING REQUESTED BY AND RETURN

TO:

GENESIS GOLD CORPORATION
#3 Nob Hill Road
Park City, UT 84098

The undersigned affirms that this document does not
contain a social security number.



0222050

**CERTIFICATE OF LOCATION
LODE MINING CLAIM**

TO ALL WHOM IT MAY CONCERN:

The Undersigned hereby certifies that he, on behalf of GENESIS GOLD CORPORATION has caused to be located the Drt 258__ lode mining claim in the following quarter section(s):

SE 1/4 of Section _11_, T 27 N, R 49 E, and
SW 1/4 of Section _12_, T 27 N, R 49 E, M.D.B.&M.

in _Eureka County, _Nevada_, on October 30, 2012

The name and mailing address of the locator is:

GENESIS GOLD CORPORATION
#3 Nob Hill Road
Park City, UT 84098

The Claim is approximately 1500 feet long and 600 feet wide, such that _1495_ feet are claimed in a easterly direction and 5 feet in a westerly direction from the point of discovery (monument of location), at which the Notice of Location was posted, together with 300 feet on each side of the monument of location and center line of the Claim. The general course of the lode or vein is from the west to the east direction.

The number, location and markings on each corner monument are as follows:

<u>Location</u>	<u>Markings</u>	<u>Description</u>
No. 1: Northeast Corner	NE Corner	2" X 2" X 4' wood post
No. 2: Southeast Corner	SE Corner	2" X 2" X 4' wood post
No. 3: Southwest Corner	SW Corner	2" X 2" X 4' wood post
No. 4: Northwest Corner	NW Corner	2" X 2" X 4' wood post

As erected on the ground, each corner monument is marked as described above by a scribed metal tag. The work of location consisted of making a claim map as provided in N.R.S. 517.040 which map is recorded herewith.

SIGNATURE OF LOCATOR:
GENESIS GOLD CORPORATION

By: *D. Merrick*
Donald L. Merrick, Agent

DOC # 0222051

11/06/2012

03:43 PM

Official Record

Recording requested By
GENESIS GOLD CORP

Eureka County - NV

Mike Rebaleati - Recorder

Fee: \$22.50

Page 1 of 1

RPTT:

Recorded By: FES

Book- 541 Page- 0293



0222051

RECORDING REQUESTED BY AND RETURN

TO:

GENESIS GOLD CORPORATION
#3 Nob Hill Road
Park City, UT 84098

The undersigned affirms that this document does not
contain a social security number.

**CERTIFICATE OF LOCATION
LODE MINING CLAIM**

TO ALL WHOM IT MAY CONCERN:

The Undersigned hereby certifies that he, on behalf of GENESIS GOLD CORPORATION has caused to be
located the Drt 259 lode mining claim in the following quarter section(s):

NE 1/4 of Section 14, T 27 N, R 49 E, and
SE 1/4 of Section 11, T 27 N, R 49 E, M.D.B.&M.

in Eureka County, Nevada, on October 30, 2012

The name and mailing address of the locator is:

GENESIS GOLD CORPORATION
#3 Nob Hill Road
Park City, UT 84098

The Claim is approximately 1500 feet long and 600 feet wide, such that 1495 feet are claimed in a
westerly direction and 5 feet in a easterly direction from the point of discovery (monument of location), at
which the Notice of Location was posted, together with 300 feet on each side of the monument of location
and center line of the Claim. The general course of the lode or vein is from the east to the west direction.

The number, location and markings on each corner monument are as follows:

<u>Location</u>	<u>Markings</u>	<u>Description</u>
No. 1: Northeast Corner	NE Corner	2" X 2" X 4' wood post
No. 2: Southeast Corner	SE Corner	2" X 2" X 4' wood post
No. 3: Southwest Corner	SW Corner	2" X 2" X 4' wood post
No. 4: Northwest Corner	NW Corner	2" X 2" X 4' wood post

As erected on the ground, each corner monument is marked as described above by a scribed metal tag.
The work of location consisted of making a claim map as provided in N.R.S. 517.040 which map is
recorded herewith.

SIGNATURE OF LOCATOR:
GENESIS GOLD CORPORATION

By: Donald L. Merrick

Donald L. Merrick, Agent

DOC # 0222052

11/06/2012

03:43 PM

Official Record

Recording requested By
GENESIS GOLD CORP

Eureka County - NV
Mike Rebaleati - Recorder

Fee: \$22.50

Page 1 of 1

RPTT:

Recorded By: FES

Book- 541 Page- 0294



0222052

RECORDING REQUESTED BY AND RETURN

TO:

GENESIS GOLD CORPORATION
#3 Nob Hill Road
Park City, UT 84098

The undersigned affirms that this document does not
contain a social security number.

**CERTIFICATE OF LOCATION
LODE MINING CLAIM**

TO ALL WHOM IT MAY CONCERN:

The Undersigned hereby certifies that he, on behalf of GENESIS GOLD CORPORATION has caused to be
located the Drt 260__ lode mining claim in the following quarter section(s):

NE 1/4 of Section _14_, T 27 N, R 49 E, and
NW 1/4 of Section _13_, T 27 N, R 49 E, and
SE 1/4 of Section _11_, T 27 N, R 49 E, and
SW 1/4 of Section _12_, T 27 N, R 49 E, M.D.B.&M.

in _Eureka County, _Nevada_, on October 30, 2012

The name and mailing address of the locator is:

GENESIS GOLD CORPORATION
#3 Nob Hill Road
Park City, UT 84098

The Claim is approximately 1500 feet long and 600 feet wide, such that _1495_ feet are claimed in a
easterly direction and 5 feet in a westerly direction from the point of discovery (monument of location), at
which the Notice of Location was posted, together with 300 feet on each side of the monument of location
and center line of the Claim. The general course of the lode or vein is from the west to the east direction.

The number, location and markings on each corner monument are as follows:

<u>Location</u>	<u>Markings</u>	<u>Description</u>
No. 1: Northeast Corner	NE Corner	2" X 2" X 4' wood post
No. 2: Southeast Corner	SE Corner	2" X 2" X 4' wood post
No. 3: Southwest Corner	SW Corner	2" X 2" X 4' wood post
No. 4: Northwest Corner	NW Corner	2" X 2" X 4' wood post

As erected on the ground, each corner monument is marked as described above by a scribed metal tag.
The work of location consisted of making a claim map as provided in N.R.S. 517.040 which map is
recorded herewith.

SIGNATURE OF LOCATOR:
GENESIS GOLD CORPORATION

By: *Donald L. Merrick*
Donald L. Merrick, Agent

DOC # 0222053

11/06/2012

03:43 PM

Official Record

Recording requested By
GENESIS GOLD CORP

Eureka County - NV

Mike Rebaleati - Recorder

Fee: \$22.50

Page 1 of 1

RPTT:

Recorded By: FES

Book- 541 Page- 0295



0222053

RECORDING REQUESTED BY AND RETURN

TO:

GENESIS GOLD CORPORATION
#3 Nob Hill Road
Park City, UT 84098

The undersigned affirms that this document does not
contain a social security number.

**CERTIFICATE OF LOCATION
LODE MINING CLAIM**

TO ALL WHOM IT MAY CONCERN:

The Undersigned hereby certifies that he, on behalf of GENESIS GOLD CORPORATION has caused to be
located the Drt 261 lode mining claim in the following quarter section(s):

NE 1/4 of Section 14, T 27 N, R 49 E, M.D.B.&M.

in Eureka County, Nevada, on October 30, 2012

The name and mailing address of the locator is:

GENESIS GOLD CORPORATION
#3 Nob Hill Road
Park City, UT 84098

The Claim is approximately 1500 feet long and 600 feet wide, such that 1495 feet are claimed in a
westerly direction and 5 feet in a easterly direction from the point of discovery (monument of location), at
which the Notice of Location was posted, together with 300 feet on each side of the monument of location
and center line of the Claim. The general course of the lode or vein is from the east to the west direction.

The number, location and markings on each corner monument are as follows:

<u>Location</u>	<u>Markings</u>	<u>Description</u>
No. 1: Northeast Corner	NE Corner	2" X 2" X 4' wood post
No. 2: Southeast Corner	SE Corner	2" X 2" X 4' wood post
No. 3: Southwest Corner	SW Corner	2" X 2" X 4' wood post
No. 4: Northwest Corner	NW Corner	2" X 2" X 4' wood post

As erected on the ground, each corner monument is marked as described above by a scribed metal tag.
The work of location consisted of making a claim map as provided in N.R.S. 517.040 which map is
recorded herewith.

SIGNATURE OF LOCATOR:

GENESIS GOLD CORPORATION

By:

Donald L. Merrick, Agent

DOC # 0222054

11/06/2012

03:43 PM

Official Record

Recording requested By
GENESIS GOLD CORP

Eureka County - NV

Mike Rebaleati - Recorder

Fee: \$22.50

Page 1 of 1

RPTT:

Recorded By: FES

Book- 541 Page- 0296



0222054

RECORDING REQUESTED BY AND RETURN

TO:

GENESIS GOLD CORPORATION
#3 Nob Hill Road
Park City, UT 84098

The undersigned affirms that this document does not
contain a social security number.

**CERTIFICATE OF LOCATION
LODE MINING CLAIM**

TO ALL WHOM IT MAY CONCERN:

The Undersigned hereby certifies that he, on behalf of GENESIS GOLD CORPORATION has caused to be
located the Drt 262__ lode mining claim in the following quarter section(s):

NE 1/4 of Section _14_, T 27 N, R 49 E, and
NW 1/4 of Section _13_, T 27 N, R 49 E, M.D.B.&M.

in _Eureka County, _Nevada_, on October 30, 2012

The name and mailing address of the locator is:

GENESIS GOLD CORPORATION
#3 Nob Hill Road
Park City, UT 84098

The Claim is approximately 1500 feet long and 600 feet wide, such that _1495_ feet are claimed in a
easterly direction and 5 feet in a westerly direction from the point of discovery (monument of location), at
which the Notice of Location was posted, together with 300 feet on each side of the monument of location
and center line of the Claim. The general course of the lode or vein is from the west to the east direction.

The number, location and markings on each corner monument are as follows:

<u>Location</u>	<u>Markings</u>	<u>Description</u>
No. 1: Northeast Corner	NE Corner	2" X 2" X 4' wood post
No. 2: Southeast Corner	SE Corner	2" X 2" X 4' wood post
No. 3: Southwest Corner	SW Corner	2" X 2" X 4' wood post
No. 4: Northwest Corner	NW Corner	2" X 2" X 4' wood post

As erected on the ground, each corner monument is marked as described above by a scribed metal tag.
The work of location consisted of making a claim map as provided in N.R.S. 517.040 which map is
recorded herewith.

SIGNATURE OF LOCATOR:
GENESIS GOLD CORPORATION

By: *D. Merrick*
Donald L. Merrick, Agent

Official RecordRecording requested By
GENESIS GOLD CORP

Eureka County - NV

Mike Rebaleati - Recorder

Fee: \$22.50

Page 1 of 1

RPTT:

Recorded By: FES

Book- 541 Page- 0297



0222055

RECORDING REQUESTED BY AND RETURN**TO:**

GENESIS GOLD CORPORATION

#3 Nob Hill Road

Park City, UT 84098

The undersigned affirms that this document does not
contain a social security number.

**CERTIFICATE OF LOCATION
LODE MINING CLAIM**

TO ALL WHOM IT MAY CONCERN:

The Undersigned hereby certifies that he, on behalf of GENESIS GOLD CORPORATION has caused to be
located the Drt 263 lode mining claim in the following quarter section(s):

NE 1/4 of Section 14, T 27 N, R 49 E, M.D.B.&M.

in Eureka County, Nevada, on October 30, 2012

The name and mailing address of the locator is:

GENESIS GOLD CORPORATION

#3 Nob Hill Road

Park City, UT 84098

The Claim is approximately 1500 feet long and 600 feet wide, such that 1495 feet are claimed in a
westerly direction and 5 feet in a easterly direction from the point of discovery (monument of location), at
which the Notice of Location was posted, together with 300 feet on each side of the monument of location
and center line of the Claim. The general course of the lode or vein is from the east to the west direction.

The number, location and markings on each corner monument are as follows:

<u>Location</u>	<u>Markings</u>	<u>Description</u>
No. 1: Northeast Corner	NE Corner	2" X 2" X 4' wood post
No. 2: Southeast Corner	SE Corner	2" X 2" X 4' wood post
No. 3: Southwest Corner	SW Corner	2" X 2" X 4' wood post
No. 4: Northwest Corner	NW Corner	2" X 2" X 4' wood post

As erected on the ground, each corner monument is marked as described above by a scribed metal tag.
The work of location consisted of making a claim map as provided in N.R.S. 517.040 which map is
recorded herewith.

SIGNATURE OF LOCATOR:

GENESIS GOLD CORPORATION

By: 

Donald L. Merrick, Agent

RECORDING REQUESTED BY AND RETURN

TO:

GENESIS GOLD CORPORATION
#3 Nob Hill Road
Park City, UT 84098

The undersigned affirms that this document does not
contain a social security number.

DOC # 0222056

11/06/2012

03:43 PM

Official Record

Recording requested By
GENESIS GOLD CORP

Eureka County - NV

Mike Rebaleati - Recorder

Fee: \$22.50

Page 1 of 1

RPTT:

Recorded By: FES

Book- 541 Page- 0298



0222056

**CERTIFICATE OF LOCATION
LODE MINING CLAIM**

TO ALL WHOM IT MAY CONCERN:

The Undersigned hereby certifies that he, on behalf of GENESIS GOLD CORPORATION has caused to be
located the Drt 264__ lode mining claim in the following quarter section(s):

NE 1/4 of Section _14_, T 27 N, R 49 E, and
NW 1/4 of Section _13_, T 27 N, R 49 E, M.D.B.&M.

in _Eureka County, _Nevada_, on October 30, 2012

The name and mailing address of the locator is:

GENESIS GOLD CORPORATION
#3 Nob Hill Road
Park City, UT 84098

The Claim is approximately 1500 feet long and 600 feet wide, such that _1495_ feet are claimed in a
easterly direction and 5 feet in a westerly direction from the point of discovery (monument of location), at
which the Notice of Location was posted, together with 300 feet on each side of the monument of location
and center line of the Claim. The general course of the lode or vein is from the west to the east direction.

The number, location and markings on each corner monument are as follows:

<u>Location</u>	<u>Markings</u>	<u>Description</u>
No. 1: Northeast Corner	NE Corner	2" X 2" X 4' wood post
No. 2: Southeast Corner	SE Corner	2" X 2" X 4' wood post
No. 3: Southwest Corner	SW Corner	2" X 2" X 4' wood post
No. 4: Northwest Corner	NW Corner	2" X 2" X 4' wood post

As erected on the ground, each corner monument is marked as described above by a scribed metal tag.
The work of location consisted of making a claim map as provided in N.R.S. 517.040 which map is
recorded herewith.

SIGNATURE OF LOCATOR:
GENESIS GOLD CORPORATION

By: Donald L. Merrick
Donald L. Merrick, Agent

DOC # 0222057

11/06/2012

03:43 PM

Official Record

Recording requested By
GENESIS GOLD CORP

Eureka County - NV
Mike Rebaleati - Recorder

Fee: \$22.50

Page 1 of 1

RPTT:

Recorded By: FES

Book- 541 Page- 0299



0222057

RECORDING REQUESTED BY AND RETURN

TO:

GENESIS GOLD CORPORATION
#3 Nob Hill Road
Park City, UT 84098

The undersigned affirms that this document does not
contain a social security number.

**CERTIFICATE OF LOCATION
LODE MINING CLAIM**

TO ALL WHOM IT MAY CONCERN:

The Undersigned hereby certifies that he, on behalf of GENESIS GOLD CORPORATION has caused to be
located the Drt 265 lode mining claim in the following quarter section(s):

SE 1/4 of Section 10, T 27 N, R 49 E, M.D.B.&M.

in Eureka County, Nevada, on October 30, 2012

The name and mailing address of the locator is:

GENESIS GOLD CORPORATION
#3 Nob Hill Road
Park City, UT 84098

The Claim is approximately 1500 feet long and 600 feet wide, such that 1495 feet are claimed in a
westerly direction and 5 feet in a easterly direction from the point of discovery (monument of location), at
which the Notice of Location was posted, together with 300 feet on each side of the monument of location
and center line of the Claim. The general course of the lode or vein is from the east to the west direction.

The number, location and markings on each corner monument are as follows:

<u>Location</u>	<u>Markings</u>	<u>Description</u>
No. 1: Northeast Corner	NE Corner	2" X 2" X 4' wood post
No. 2: Southeast Corner	SE Corner	2" X 2" X 4' wood post
No. 3: Southwest Corner	SW Corner	2" X 2" X 4' wood post
No. 4: Northwest Corner	NW Corner	2" X 2" X 4' wood post

As erected on the ground, each corner monument is marked as described above by a scribed metal tag.
The work of location consisted of making a claim map as provided in N.R.S. 517.040 which map is
recorded herewith.

SIGNATURE OF LOCATOR:
GENESIS GOLD CORPORATION

By:

Donald L. Merrick, Agent

DOC # 0222058

11/06/2012

03:43 PM

Official Record

Recording requested By
GENESIS GOLD CORP

Eureka County - NV

Mike Rebaleati - Recorder

Fee: \$22.50

Page 1 of 1

RPTT:

Recorded By: FES

Book- 541 Page- 0300

RECORDING REQUESTED BY AND RETURN

TO:

GENESIS GOLD CORPORATION

#3 Nob Hill Road

Park City, UT 84098

The undersigned affirms that this document does not
contain a social security number.



0222058

**CERTIFICATE OF LOCATION
LODE MINING CLAIM**

TO ALL WHOM IT MAY CONCERN:

The Undersigned hereby certifies that he, on behalf of GENESIS GOLD CORPORATION has caused to be located the Drt 266__ lode mining claim in the following quarter section(s):

SE 1/4 of Section _10_, T 27 N, R 49 E, and
SW 1/4 of Section _11_, T 27 N, R 49 E, M.D.B.&M.

in _Eureka County, _Nevada_, on October 30, 2012

The name and mailing address of the locator is:

GENESIS GOLD CORPORATION
#3 Nob Hill Road
Park City, UT 84098

The Claim is approximately 1500 feet long and 600 feet wide, such that _1495_ feet are claimed in a easterly direction and 5 feet in a westerly direction from the point of discovery (monument of location), at which the Notice of Location was posted, together with 300 feet on each side of the monument of location and center line of the Claim. The general course of the lode or vein is from the west to the east direction.

The number, location and markings on each corner monument are as follows:

<u>Location</u>	<u>Markings</u>	<u>Description</u>
No. 1: Northeast Corner	NE Corner	2" X 2" X 4' wood post
No. 2: Southeast Corner	SE Corner	2" X 2" X 4' wood post
No. 3: Southwest Corner	SW Corner	2" X 2" X 4' wood post
No. 4: Northwest Corner	NW Corner	2" X 2" X 4' wood post

As erected on the ground, each corner monument is marked as described above by a scribed metal tag. The work of location consisted of making a claim map as provided in N.R.S. 517.040 which map is recorded herewith.

SIGNATURE OF LOCATOR:
GENESIS GOLD CORPORATION

By: *D. Merrick*
Donald L. Merrick, Agent

DOC # 0222059

11/06/2012

03:43 PM

Official Record

Recording requested By
GENESIS GOLD CORP

Eureka County - NV

Mike Rebaleati - Recorder

Fee: \$22.50

Page 1 of 1

RPTT:

Recorded By: FES

Book- 541 Page- 0301



0222059

RECORDING REQUESTED BY AND RETURN

TO:

GENESIS GOLD CORPORATION
#3 Nob Hill Road
Park City, UT 84098

The undersigned affirms that this document does not
contain a social security number.

**CERTIFICATE OF LOCATION
LODE MINING CLAIM**

TO ALL WHOM IT MAY CONCERN:

The Undersigned hereby certifies that he, on behalf of GENESIS GOLD CORPORATION has caused to be
located the Drt 267 lode mining claim in the following quarter section(s):

NE 1/4 of Section 15, T 27 N, R 49 E, and
SE 1/4 of Section 10, T 27 N, R 49 E, M.D.B.&M.

in Eureka County, Nevada, on October 30, 2012

The name and mailing address of the locator is:

GENESIS GOLD CORPORATION
#3 Nob Hill Road
Park City, UT 84098

The Claim is approximately 1500 feet long and 600 feet wide, such that 1495 feet are claimed in a
westerly direction and 5 feet in a easterly direction from the point of discovery (monument of location), at
which the Notice of Location was posted, together with 300 feet on each side of the monument of location
and center line of the Claim. The general course of the lode or vein is from the east to the west direction.

The number, location and markings on each corner monument are as follows:

<u>Location</u>	<u>Markings</u>	<u>Description</u>
No. 1: Northeast Corner	NE Corner	2" X 2" X 4' wood post
No. 2: Southeast Corner	SE Corner	2" X 2" X 4' wood post
No. 3: Southwest Corner	SW Corner	2" X 2" X 4' wood post
No. 4: Northwest Corner	NW Corner	2" X 2" X 4' wood post

As erected on the ground, each corner monument is marked as described above by a scribed metal tag.
The work of location consisted of making a claim map as provided in N.R.S. 517.040 which map is
recorded herewith.

SIGNATURE OF LOCATOR:
GENESIS GOLD CORPORATION

By: Donald L. Merrick
Donald L. Merrick, Agent

DOC # 0222060

11/06/2012

03:43 PM

Official Record

Recording requested By
GENESIS GOLD CORP

Eureka County - NV

Mike Rebaleati - Recorder

Fee: \$22.50

Page 1 of 1

RPTT:

Recorded By: FES

Book- 541 Page- 0302

RECORDING REQUESTED BY AND RETURN

TO:

GENESIS GOLD CORPORATION

#3 Nob Hill Road

Park City, UT 84098

The undersigned affirms that this document does not
contain a social security number.

**CERTIFICATE OF LOCATION
LODE MINING CLAIM**

TO ALL WHOM IT MAY CONCERN:

The Undersigned hereby certifies that he, on behalf of GENESIS GOLD CORPORATION has caused to be located the Drt 268__ lode mining claim in the following quarter section(s):

NE 1/4 of Section _15_, T 27 N, R 49 E, and
NW 1/4 of Section _14_, T 27 N, R 49 E, and
SE 1/4 of Section _10_, T 27 N, R 49 E, and
SW 1/4 of Section _11_, T 27 N, R 49 E, M.D.B.&M.

in _Eureka County, _Nevada_, on October 30, 2012

The name and mailing address of the locator is:

GENESIS GOLD CORPORATION

#3 Nob Hill Road

Park City, UT 84098

The Claim is approximately 1500 feet long and 600 feet wide, such that _1495_ feet are claimed in a easterly direction and 5 feet in a westerly direction from the point of discovery (monument of location), at which the Notice of Location was posted, together with 300 feet on each side of the monument of location and center line of the Claim. The general course of the lode or vein is from the west to the east direction.

The number, location and markings on each corner monument are as follows:

<u>Location</u>	<u>Markings</u>	<u>Description</u>
No. 1: Northeast Corner	NE Corner	2" X 2" X 4' wood post
No. 2: Southeast Corner	SE Corner	2" X 2" X 4' wood post
No. 3: Southwest Corner	SW Corner	2" X 2" X 4' wood post
No. 4: Northwest Corner	NW Corner	2" X 2" X 4' wood post

As erected on the ground, each corner monument is marked as described above by a scribed metal tag. The work of location consisted of making a claim map as provided in N.R.S. 517.040 which map is recorded herewith.

SIGNATURE OF LOCATOR:

GENESIS GOLD CORPORATION

By: 

Donald L. Merrick, Agent



0222060

Official RecordRecording requested By
GENESIS GOLD CORP

Eureka County - NV

Mike Rebaleati - Recorder

Fee: \$22.50

Page 1 of 1

RPTT:

Recorded By: FES

Book- 541 Page- 0303

RECORDING REQUESTED BY AND RETURN**TO:**GENESIS GOLD CORPORATION
#3 Nob Hill Road
Park City, UT 84098

The undersigned affirms that this document does not
contain a social security number.



0222061

**CERTIFICATE OF LOCATION
LODE MINING CLAIM**

TO ALL WHOM IT MAY CONCERN:

The Undersigned hereby certifies that he, on behalf of GENESIS GOLD CORPORATION has caused to be
located the Drt 269 lode mining claim in the following quarter section(s):

NE 1/4 of Section 15, T 27 N, R 49 E, M.D.B.&M.

in Eureka County, Nevada, on October 30, 2012

The name and mailing address of the locator is:

GENESIS GOLD CORPORATION
#3 Nob Hill Road
Park City, UT 84098

The Claim is approximately 1500 feet long and 600 feet wide, such that 1495 feet are claimed in a
westerly direction and 5 feet in a easterly direction from the point of discovery (monument of location), at
which the Notice of Location was posted, together with 300 feet on each side of the monument of location
and center line of the Claim. The general course of the lode or vein is from the east to the west direction.

The number, location and markings on each corner monument are as follows:

<u>Location</u>	<u>Markings</u>	<u>Description</u>
No. 1: Northeast Corner	NE Corner	2" X 2" X 4' wood post
No. 2: Southeast Corner	SE Corner	2" X 2" X 4' wood post
No. 3: Southwest Corner	SW Corner	2" X 2" X 4' wood post
No. 4: Northwest Corner	NW Corner	2" X 2" X 4' wood post

As erected on the ground, each corner monument is marked as described above by a scribed metal tag.
The work of location consisted of making a claim map as provided in N.R.S. 517.040 which map is
recorded herewith.

SIGNATURE OF LOCATOR:
GENESIS GOLD CORPORATIONBy: *Donald L. Merrick*
Donald L. Merrick, Agent

DOC # 0222062

11/06/2012

03:43 PM

Official Record

Recording requested By
GENESIS GOLD CORP

Eureka County - NV

Mike Rebaleati - Recorder

Fee: \$22.50

Page 1 of 1

RPTT:

Recorded By: FES

Book- 541 Page- 0304

RECORDING REQUESTED BY AND RETURN

TO:

GENESIS GOLD CORPORATION

#3 Nob Hill Road

Park City, UT 84098

The undersigned affirms that this document does not
contain a social security number.

**CERTIFICATE OF LOCATION
LODE MINING CLAIM**

TO ALL WHOM IT MAY CONCERN:

The Undersigned hereby certifies that he, on behalf of GENESIS GOLD CORPORATION has caused to be
located the Drt 270__ lode mining claim in the following quarter section(s):

NE 1/4 of Section _15_, T 27 N, R 49 E, and
NW 1/4 of Section _14_, T 27 N, R 49 E, M.D.B.&M.

in _Eureka County, _Nevada_, on October 30, 2012

The name and mailing address of the locator is:

GENESIS GOLD CORPORATION

#3 Nob Hill Road

Park City, UT 84098

The Claim is approximately 1500 feet long and 600 feet wide, such that _1495_ feet are claimed in a
easterly direction and 5 feet in a westerly direction from the point of discovery (monument of location), at
which the Notice of Location was posted, together with 300 feet on each side of the monument of location
and center line of the Claim. The general course of the lode or vein is from the west to the east direction.

The number, location and markings on each corner monument are as follows:

<u>Location</u>	<u>Markings</u>	<u>Description</u>
No. 1: Northeast Corner	NE Corner	2" X 2" X 4' wood post
No. 2: Southeast Corner	SE Corner	2" X 2" X 4' wood post
No. 3: Southwest Corner	SW Corner	2" X 2" X 4' wood post
No. 4: Northwest Corner	NW Corner	2" X 2" X 4' wood post

As erected on the ground, each corner monument is marked as described above by a scribed metal tag.
The work of location consisted of making a claim map as provided in N.R.S. 517.040 which map is
recorded herewith.

SIGNATURE OF LOCATOR:
GENESIS GOLD CORPORATION

By: Donald L. Merrick

Donald L. Merrick, Agent



DOC # 0222063

11/06/2012

03:43 PM

Official Record

Recording requested By
GENESIS GOLD CORP

Eureka County - NV

Mike Rebaleati - Recorder

Fee: \$22.50

Page 1 of 1

RPTT:

Recorded By: FES

Book- 541 Page- 0305

RECORDING REQUESTED BY AND RETURN

TO:

GENESIS GOLD CORPORATION
#3 Nob Hill Road
Park City, UT 84098

The undersigned affirms that this document does not
contain a social security number.



0222063

**CERTIFICATE OF LOCATION
LODE MINING CLAIM**

TO ALL WHOM IT MAY CONCERN:

The Undersigned hereby certifies that he, on behalf of GENESIS GOLD CORPORATION has caused to be located the Drt 271 lode mining claim in the following quarter section(s):

NE 1/4 of Section 15, T 27 N, R 49 E, M.D.B.&M.

in Eureka County, Nevada, on October 30, 2012

The name and mailing address of the locator is:

GENESIS GOLD CORPORATION
#3 Nob Hill Road
Park City, UT 84098

The Claim is approximately 1500 feet long and 600 feet wide, such that 1495 feet are claimed in a westerly direction and 5 feet in a easterly direction from the point of discovery (monument of location), at which the Notice of Location was posted, together with 300 feet on each side of the monument of location and center line of the Claim. The general course of the lode or vein is from the east to the west direction.

The number, location and markings on each corner monument are as follows:

<u>Location</u>	<u>Markings</u>	<u>Description</u>
No. 1: Northeast Corner	NE Corner	2" X 2" X 4' wood post
No. 2: Southeast Corner	SE Corner	2" X 2" X 4' wood post
No. 3: Southwest Corner	SW Corner	2" X 2" X 4' wood post
No. 4: Northwest Corner	NW Corner	2" X 2" X 4' wood post

As erected on the ground, each corner monument is marked as described above by a scribed metal tag. The work of location consisted of making a claim map as provided in N.R.S. 517.040 which map is recorded herewith.

SIGNATURE OF LOCATOR:
GENESIS GOLD CORPORATION

By:

DL Merrick
Donald L. Merrick, Agent

DOC # 0222064

11/06/2012

03:43 PM

Official Record
Recording requested By
GENESIS GOLD CORP

Eureka County - NV

Mike Rebaleati - Recorder

Fee: \$22.50

Page 1 of 1

RPTT:

Recorded By: FES

Book- 541 Page- 0306



0222064

RECORDING REQUESTED BY AND RETURN

TO:

GENESIS GOLD CORPORATION
#3 Nob Hill Road
Park City, UT 84098

The undersigned affirms that this document does not
contain a social security number.

**CERTIFICATE OF LOCATION
LODE MINING CLAIM**

TO ALL WHOM IT MAY CONCERN:

The Undersigned hereby certifies that he, on behalf of GENESIS GOLD CORPORATION has caused to be
located the Drt 272__ lode mining claim in the following quarter section(s):

NE 1/4 of Section _15_, T 27 N, R 49 E, and
NW 1/4 of Section _14_, T 27 N, R 49 E, M.D.B.&M.

in _Eureka County, _Nevada_, on October 30, 2012

The name and mailing address of the locator is:

GENESIS GOLD CORPORATION
#3 Nob Hill Road
Park City, UT 84098

The Claim is approximately 1500 feet long and 600 feet wide, such that _1495_ feet are claimed in a
easterly direction and 5 feet in a westerly direction from the point of discovery (monument of location), at
which the Notice of Location was posted, together with 300 feet on each side of the monument of location
and center line of the Claim. The general course of the lode or vein is from the west to the east direction.

The number, location and markings on each corner monument are as follows:

<u>Location</u>	<u>Markings</u>	<u>Description</u>
No. 1: Northeast Corner	NE Corner	2" X 2" X 4' wood post
No. 2: Southeast Corner	SE Corner	2" X 2" X 4' wood post
No. 3: Southwest Corner	SW Corner	2" X 2" X 4' wood post
No. 4: Northwest Corner	NW Corner	2" X 2" X 4' wood post

As erected on the ground, each corner monument is marked as described above by a scribed metal tag.
The work of location consisted of making a claim map as provided in N.R.S. 517.040 which map is
recorded herewith.

SIGNATURE OF LOCATOR:
GENESIS GOLD CORPORATION

By: Donald L. Merrick
Donald L. Merrick, Agent

DOC # 0222065

11/06/2012

03:43 PM

Official Record

Recording requested By
GENESIS GOLD CORP

Eureka County - NV

Mike Rebaleati - Recorder

Fee: \$22.50

Page 1 of 1

RPTT:

Recorded By: FES

Book- 541 Page- 0307



0222065

RECORDING REQUESTED BY AND RETURN

TO:

GENESIS GOLD CORPORATION
#3 Nob Hill Road
Park City, UT 84098

The undersigned affirms that this document does not
contain a social security number.

**CERTIFICATE OF LOCATION
LODE MINING CLAIM**

TO ALL WHOM IT MAY CONCERN:

The Undersigned hereby certifies that he, on behalf of GENESIS GOLD CORPORATION has caused to be
located the Drt 273 lode mining claim in the following quarter section(s):

NE 1/4 of Section 10, T 27 N, R 49 E,
SE 1/4 of Section 10, T 27 N, R 49 E, M.D.B.&M.

in Eureka County, Nevada, on October 30, 2012

The name and mailing address of the locator is:

GENESIS GOLD CORPORATION
#3 Nob Hill Road
Park City, UT 84098

The Claim is approximately 1500 feet long and 600 feet wide, such that 1495 feet are claimed in a
westerly direction and 5 feet in a easterly direction from the point of discovery (monument of location), at
which the Notice of Location was posted, together with 300 feet on each side of the monument of location
and center line of the Claim. The general course of the lode or vein is from the east to the west direction.

The number, location and markings on each corner monument are as follows:

<u>Location</u>	<u>Markings</u>	<u>Description</u>
No. 1: Northeast Corner	NE Corner	2" X 2" X 4' wood post
No. 2: Southeast Corner	SE Corner	2" X 2" X 4' wood post
No. 3: Southwest Corner	SW Corner	2" X 2" X 4' wood post
No. 4: Northwest Corner	NW Corner	2" X 2" X 4' wood post

As erected on the ground, each corner monument is marked as described above by a scribed metal tag.
The work of location consisted of making a claim map as provided in N.R.S. 517.040 which map is
recorded herewith.

SIGNATURE OF LOCATOR:
GENESIS GOLD CORPORATION

By: Donald L. Merrick
Donald L. Merrick, Agent

DOC # 0222066

11/06/2012

03:43 PM

Official Record

Recording requested By
GENESIS GOLD CORP

Eureka County - NV

Mike Rebaleati - Recorder

Fee: \$22.50

Page 1 of 1

RPTT:

Recorded By: FES

Book- 541 Page- 0308



0222066

RECORDING REQUESTED BY AND RETURN

TO:

GENESIS GOLD CORPORATION
#3 Nob Hill Road
Park City, UT 84098

The undersigned affirms that this document does not
contain a social security number.

**CERTIFICATE OF LOCATION
LODE MINING CLAIM**

TO ALL WHOM IT MAY CONCERN:

The Undersigned hereby certifies that he, on behalf of GENESIS GOLD CORPORATION has caused to be
located the Drt 274__ lode mining claim in the following quarter section(s):

NE 1/4 of Section _10_, T 27 N, R 49 E, and
SE 1/4 of Section _10_, T 27 N, R 49 E, and
NW 1/4 of Section _11_, T 27 N, R 49 E, and
SW 1/4 of Section _11_, T 27 N, R 49 E, M.D.B.&M.

in _Eureka County, _Nevada_, on October 30, 2012

The name and mailing address of the locator is:

GENESIS GOLD CORPORATION
#3 Nob Hill Road
Park City, UT 84098

The Claim is approximately 1500 feet long and 600 feet wide, such that _1495_ feet are claimed in a
easterly direction and 5 feet in a westerly direction from the point of discovery (monument of location), at
which the Notice of Location was posted, together with 300 feet on each side of the monument of location
and center line of the Claim. The general course of the lode or vein is from the west to the east direction.

The number, location and markings on each corner monument are as follows:

<u>Location</u>	<u>Markings</u>	<u>Description</u>
No. 1: Northeast Corner	NE Corner	2" X 2" X 4' wood post
No. 2: Southeast Corner	SE Corner	2" X 2" X 4' wood post
No. 3: Southwest Corner	SW Corner	2" X 2" X 4' wood post
No. 4: Northwest Corner	NW Corner	2" X 2" X 4' wood post

As erected on the ground, each corner monument is marked as described above by a scribed metal tag.
The work of location consisted of making a claim map as provided in N.R.S. 517.040 which map is
recorded herewith.

SIGNATURE OF LOCATOR:

GENESIS GOLD CORPORATION

By: Donald L. Merrick
Donald L. Merrick, Agent

DOC # 0222067

11/06/2012

03:43 PM

Official Record

Recording requested By
GENESIS GOLD CORP

Eureka County - NV

Mike Rebaleati - Recorder

Fee: \$22.50

Page 1 of 1

RPTT:

Recorded By: FES

Book- 541 Page- 0309



0222067

RECORDING REQUESTED BY AND RETURN

TO:

GENESIS GOLD CORPORATION
#3 Nob Hill Road
Park City, UT 84098

The undersigned affirms that this document does not
contain a social security number.

**CERTIFICATE OF LOCATION
LODE MINING CLAIM**

TO ALL WHOM IT MAY CONCERN:

The Undersigned hereby certifies that he, on behalf of GENESIS GOLD CORPORATION has caused to be
located the Drt 275 lode mining claim in the following quarter section(s):

SE 1/4 of Section 10, T 27 N, R 49 E, M.D.B.&M.

in Eureka County, Nevada, on October 30, 2012

The name and mailing address of the locator is:

GENESIS GOLD CORPORATION
#3 Nob Hill Road
Park City, UT 84098

The Claim is approximately 1500 feet long and 600 feet wide, such that 1495 feet are claimed in a
westerly direction and 5 feet in a easterly direction from the point of discovery (monument of location), at
which the Notice of Location was posted, together with 300 feet on each side of the monument of location
and center line of the Claim. The general course of the lode or vein is from the east to the west direction.

The number, location and markings on each corner monument are as follows:

<u>Location</u>	<u>Markings</u>	<u>Description</u>
No. 1: Northeast Corner	NE Corner	2" X 2" X 4' wood post
No. 2: Southeast Corner	SE Corner	2" X 2" X 4' wood post
No. 3: Southwest Corner	SW Corner	2" X 2" X 4' wood post
No. 4: Northwest Corner	NW Corner	2" X 2" X 4' wood post

As erected on the ground, each corner monument is marked as described above by a scribed metal tag.
The work of location consisted of making a claim map as provided in N.R.S. 517.040 which map is
recorded herewith.

SIGNATURE OF LOCATOR:
GENESIS GOLD CORPORATION

By: 

Donald L. Merrick, Agent

DOC # 0222068

11/06/2012

03:43 PM

Official Record

Recording requested By
GENESIS GOLD CORP

Eureka County - NV

Mike Rebaleati - Recorder

Fee: \$22.50

Page 1 of 1

RPTT:

Recorded By: FES

Book- 541 Page- 0310

RECORDING REQUESTED BY AND RETURN

TO:

GENESIS GOLD CORPORATION
#3 Nob Hill Road
Park City, UT 84098

The undersigned affirms that this document does not
contain a social security number.



0222068

**CERTIFICATE OF LOCATION
LODE MINING CLAIM**

TO ALL WHOM IT MAY CONCERN:

The Undersigned hereby certifies that he, on behalf of GENESIS GOLD CORPORATION has caused to be
located the Drt 276__ lode mining claim in the following quarter section(s):

SE 1/4 of Section _10_, T 27 N, R 49 E, and
SW 1/4 of Section _11_, T 27 N, R 49 E, M.D.B.&M.

in _Eureka County, _Nevada_, on October 30, 2012

The name and mailing address of the locator is:

GENESIS GOLD CORPORATION
#3 Nob Hill Road
Park City, UT 84098

The Claim is approximately 1500 feet long and 600 feet wide, such that _1495_ feet are claimed in a
easterly direction and 5 feet in a westerly direction from the point of discovery (monument of location), at
which the Notice of Location was posted, together with 300 feet on each side of the monument of location
and center line of the Claim. The general course of the lode or vein is from the west to the east direction.

The number, location and markings on each corner monument are as follows:

<u>Location</u>	<u>Markings</u>	<u>Description</u>
No. 1: Northeast Corner	NE Corner	2" X 2" X 4' wood post
No. 2: Southeast Corner	SE Corner	2" X 2" X 4' wood post
No. 3: Southwest Corner	SW Corner	2" X 2" X 4' wood post
No. 4: Northwest Corner	NW Corner	2" X 2" X 4' wood post

As erected on the ground, each corner monument is marked as described above by a scribed metal tag.
The work of location consisted of making a claim map as provided in N.R.S. 517.040 which map is
recorded herewith.

SIGNATURE OF LOCATOR:
GENESIS GOLD CORPORATION

By: [Signature]
Donald L. Merrick, Agent

DOC # 0222069

11/06/2012

03:43 PM

Official Record

Recording requested By
GENESIS GOLD CORP

Eureka County - NV

Mike Rebaleati - Recorder

Fee: \$22.50

Page 1 of 1

RPTT:

Recorded By: FES

Book- 541 Page- 0311

RECORDING REQUESTED BY AND RETURN

TO:

GENESIS GOLD CORPORATION
#3 Nob Hill Road
Park City, UT 84098

The undersigned affirms that this document does not
contain a social security number.



0222069

**CERTIFICATE OF LOCATION
LODE MINING CLAIM**

TO ALL WHOM IT MAY CONCERN:

The Undersigned hereby certifies that he, on behalf of GENESIS GOLD CORPORATION has caused to be
located the Drt 277 lode mining claim in the following quarter section(s):

SE 1/4 of Section 10, T 27 N, R 49 E, M.D.B.&M.

in Eureka County, Nevada, on October 30, 2012

The name and mailing address of the locator is:

GENESIS GOLD CORPORATION
#3 Nob Hill Road
Park City, UT 84098

The Claim is approximately 1500 feet long and 600 feet wide, such that 1495 feet are claimed in a
westerly direction and 5 feet in a easterly direction from the point of discovery (monument of location), at
which the Notice of Location was posted, together with 300 feet on each side of the monument of location
and center line of the Claim. The general course of the lode or vein is from the east to the west direction.

The number, location and markings on each corner monument are as follows:

<u>Location</u>	<u>Markings</u>	<u>Description</u>
No. 1: Northeast Corner	NE Corner	2" X 2" X 4' wood post
No. 2: Southeast Corner	SE Corner	2" X 2" X 4' wood post
No. 3: Southwest Corner	SW Corner	2" X 2" X 4' wood post
No. 4: Northwest Corner	NW Corner	2" X 2" X 4' wood post

As erected on the ground, each corner monument is marked as described above by a scribed metal tag.
The work of location consisted of making a claim map as provided in N.R.S. 517.040 which map is
recorded herewith.

SIGNATURE OF LOCATOR:
GENESIS GOLD CORPORATION

By: Donald L. Merrick
Donald L. Merrick, Agent

DOC # 0222070

11/06/2012

03:43 PM

Official Record

Recording requested By
GENESIS GOLD CORP

Eureka County - NV
Mike Rebaleati - Recorder

Fee: \$22.50

Page 1 of 1

RPTT:

Recorded By: FES

Book- 541 Page- 0312



RECORDING REQUESTED BY AND RETURN

TO:

GENESIS GOLD CORPORATION
#3 Nob Hill Road
Park City, UT 84098

The undersigned affirms that this document does not
contain a social security number.

**CERTIFICATE OF LOCATION
LODE MINING CLAIM**

TO ALL WHOM IT MAY CONCERN:

The Undersigned hereby certifies that he, on behalf of GENESIS GOLD CORPORATION has caused to be
located the Drt 278__ lode mining claim in the following quarter section(s):

SE 1/4 of Section _10_, T 27 N, R 49 E, and
SW 1/4 of Section _11_, T 27 N, R 49 E, M.D.B.&M.

in _Eureka County, _Nevada_, on October 30, 2012

The name and mailing address of the locator is:

GENESIS GOLD CORPORATION
#3 Nob Hill Road
Park City, UT 84098

The Claim is approximately 1500 feet long and 600 feet wide, such that _1495_ feet are claimed in a
easterly direction and 5 feet in a westerly direction from the point of discovery (monument of location), at
which the Notice of Location was posted, together with 300 feet on each side of the monument of location
and center line of the Claim. The general course of the lode or vein is from the west to the east direction.

The number, location and markings on each corner monument are as follows:

<u>Location</u>	<u>Markings</u>	<u>Description</u>
No. 1: Northeast Corner	NE Corner	2" X 2" X 4' wood post
No. 2: Southeast Corner	SE Corner	2" X 2" X 4' wood post
No. 3: Southwest Corner	SW Corner	2" X 2" X 4' wood post
No. 4: Northwest Corner	NW Corner	2" X 2" X 4' wood post

As erected on the ground, each corner monument is marked as described above by a scribed metal tag.
The work of location consisted of making a claim map as provided in N.R.S. 517.040 which map is
recorded herewith.

SIGNATURE OF LOCATOR:
GENESIS GOLD CORPORATION

By: *D. L. Merrick*
Donald L. Merrick, Agent

DOC # 0222071

11/06/2012

03:43 PM

Official Record

Recording requested By
GENESIS GOLD CORP

Eureka County - NV

Mike Rebaleati - Recorder

Fee: \$22.50

Page 1 of 1

RPTT:

Recorded By: FES

Book- 541 Page- 0313



0222071

RECORDING REQUESTED BY AND RETURN

TO:

GENESIS GOLD CORPORATION
#3 Nob Hill Road
Park City, UT 84098

The undersigned affirms that this document does not
contain a social security number.

**CERTIFICATE OF LOCATION
LODE MINING CLAIM**

TO ALL WHOM IT MAY CONCERN:

The Undersigned hereby certifies that he, on behalf of GENESIS GOLD CORPORATION has caused to be
located the Drt 279__ lode mining claim in the following quarter section(s):

SE 1/4 of Section _11_, T 27 N, R 49 E, and
SW 1/4 of Section _11_, T 27 N, R 49 E, M.D.B.&M.

in _Eureka County, _Nevada_, on October 30, 2012

The name and mailing address of the locator is:

GENESIS GOLD CORPORATION
#3 Nob Hill Road
Park City, UT 84098

The Claim is approximately 1500 feet long and 600 feet wide, such that _1495_ feet are claimed in a
easterly direction and 5 feet in a westerly direction from the point of discovery (monument of location), at
which the Notice of Location was posted, together with 300 feet on each side of the monument of location
and center line of the Claim. The general course of the lode or vein is from the west to the east direction.

The number, location and markings on each corner monument are as follows:

<u>Location</u>	<u>Markings</u>	<u>Description</u>
No. 1: Northeast Corner	NE Corner	2" X 2" X 4' wood post
No. 2: Southeast Corner	SE Corner	2" X 2" X 4' wood post
No. 3: Southwest Corner	SW Corner	2" X 2" X 4' wood post
No. 4: Northwest Corner	NW Corner	2" X 2" X 4' wood post

As erected on the ground, each corner monument is marked as described above by a scribed metal tag.
The work of location consisted of making a claim map as provided in N.R.S. 517.040 which map is
recorded herewith.

SIGNATURE OF LOCATOR:
GENESIS GOLD CORPORATION

By: Donald L. Merrick
Donald L. Merrick, Agent

DOC # 0222072

11/06/2012

03:43 PM

Official Record

Recording requested By
GENESIS GOLD CORP

Eureka County - NV
Mike Rebaleati - Recorder

Fee: \$22.50

Page 1 of 1

RPTT:

Recorded By: FES

Book- 541 Page- 0314



0222072

RECORDING REQUESTED BY AND RETURN

TO:

GENESIS GOLD CORPORATION
#3 Nob Hill Road
Park City, UT 84098

The undersigned affirms that this document does not
contain a social security number.

**CERTIFICATE OF LOCATION
LODE MINING CLAIM**

TO ALL WHOM IT MAY CONCERN:

The Undersigned hereby certifies that he, on behalf of GENESIS GOLD CORPORATION has caused to be
located the Drt 280__ lode mining claim in the following quarter section(s):

NE 1/4 of Section _14_, T 27 N, R 49 E, and
NW 1/4 of Section _14_, T 27 N, R 49 E, and
SE 1/4 of Section _11_, T 27 N, R 49 E, and
SW 1/4 of Section _11_, T 27 N, R 49 E, M.D.B.&M.

in _Eureka County, _Nevada_, on October 30, 2012

The name and mailing address of the locator is:

GENESIS GOLD CORPORATION
#3 Nob Hill Road
Park City, UT 84098


The Claim is approximately 1500 feet long and 600 feet wide, such that _1495_ feet are claimed in a
easterly direction and 5 feet in a westerly direction from the point of discovery (monument of location), at
which the Notice of Location was posted, together with 300 feet on each side of the monument of location
and center line of the Claim. The general course of the lode or vein is from the west to the east direction.

The number, location and markings on each corner monument are as follows:

<u>Location</u>	<u>Markings</u>	<u>Description</u>
No. 1: Northeast Corner	NE Corner	2" X 2" X 4' wood post
No. 2: Southeast Corner	SE Corner	2" X 2" X 4' wood post
No. 3: Southwest Corner	SW Corner	2" X 2" X 4' wood post
No. 4: Northwest Corner	NW Corner	2" X 2" X 4' wood post

As erected on the ground, each corner monument is marked as described above by a scribed metal tag.
The work of location consisted of making a claim map as provided in N.R.S. 517.040 which map is
recorded herewith.

SIGNATURE OF LOCATOR:
GENESIS GOLD CORPORATION

By: 
Donald L. Merrick, Agent