

DOC # 0222174

11/21/2012

01:18 PM

Official Record

Recording requested By
ZACHARY HENDERSON

Eureka County - NV

Mike Rebaleati - Recorder

Fee: **\$14.00**

Page 1 of 1

RPTT:

Recorded By: FES

Book- 542 Page- 0132



0222174

**AMENDED Doc #:221803
CERTIFICATE OF LOCATION**

State of Nevada Lode Mining Claim

The undersigned certifies that this document does not contain any Social Security numbers.

Recorded at request of and return to:
Tertiary Minerals US Inc.,
whose principal place of business is:
East Liberty Street, Suite 424
Reno, NV 89504,
certifies that it has located the

MBT 24

Lode Mining Claim, more particularly described below.

The date of location is the
20 of September, 2012.

This claim is **1,200** feet long and
400 feet wide.

The distance in feet claimed in each direction from the point of discovery is, **500** feet in a **North** direction and **700** feet in a **South** direction. The width claimed on each side of the center of the discovery is **200** feet.

The general course of the lode or vein, as near as may be determined is **North-South.**


The lode mining claim is located in the:

SW Quarter of Section **24 T18N R52E MDB&M**

in **Eureka** County, Nevada.

The work of location consisted of making the maps as provided in NRS 517.040.

Corner No. 1, the NE corner, is a 2x2 wood post marked with a scribed aluminum tag.
Corner No. 2, the SE corner, is a 2x2 wood post marked with a scribed aluminum tag.
Corner No. 3, the SW corner, is a 2x2 wood post marked with a scribed aluminum tag.
Corner No. 4, the NW corner, is a 2x2 wood post marked with a scribed aluminum tag.

By: 
Zachary S. Henderson, Agent

Date: November 7, 2012

RECORDER'S STAMP

DOC # 0222175

11/21/2012

01:18 PM

Official Record

Recording requested By
ZACHARY HENDERSON

Eureka County - NV

Mike Rebaleati - Recorder

Fee: \$14.00

Page 1 of 1

RPTT:

Recorded By: FES

Book- 542 Page- 0133



0222175

AMENDED Doc #: 221817
CERTIFICATE OF LOCATION

State of Nevada Lode Mining Claim

The undersigned certifies that this document does not contain any Social Security numbers.

Recorded at request of and return to:
Tertiary Minerals US Inc.,
whose principal place of business is:
East Liberty Street, Suite 424
Reno, NV 89504,
certifies that it has located the

MBT 39

Lode Mining Claim, more particularly described below.

The date of location is the
20 of September, 2012.

This claim is **1,500** feet long and
600 feet wide.

The distance in feet claimed in each direction from the point of discovery is, **20** feet in a **North** direction and **1,480** feet in a **South** direction. The width claimed on each side of the center of the discovery is **300** feet.

The general course of the lode or vein, as near as may be determined is **North-South.**

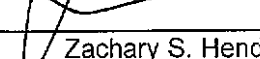
The lode mining claim is located in the:

W 1/2 of Section 30 T18N R53E MDB&M

in **Eureka** County, Nevada.

The work of location consisted of making the maps as provided in NRS 517.040.

Corner No. 1, the NE corner, is a 2x2 wood post marked with a scribed aluminum tag.
Corner No. 2, the SE corner, is a 2x2 wood post marked with a scribed aluminum tag.
Corner No. 3, the SW corner, is a 2x2 wood post marked with a scribed aluminum tag.
Corner No. 4, the NW corner, is a 2x2 wood post marked with a scribed aluminum tag.

By: 
Zachary S. Henderson, Agent

Date: November 7, 2012

RECORDER'S STAMP

DOC # 0222176

11/21/2012

01:18 PM

Official Record

Recording requested By
ZACHARY HENDERSON

Eureka County - NV

Mike Rebaleati - Recorder

Fee: \$14.00

Page 1 of 1

RPTT:

Recorded By: FES

Book- 542 Page- 0134



**AMENDED Doc #:221820
CERTIFICATE OF LOCATION**

State of Nevada Lode Mining Claim

The undersigned certifies that this document does not contain any Social Security numbers.

Recorded at request of and return to:

Tertiary Minerals US Inc.,

whose principal place of business is:

East Liberty Street, Suite 424

Reno, NV 89504,

certifies that it has located the

MBT 42

Lode Mining Claim, more particularly described below.

The date of location is the
20 of September, 2012.

RECORDER'S STAMP

This claim is **1,500** feet long and
600 feet wide.

The distance in feet claimed in each direction from the point of discovery is, **1,480** feet in a **North** direction and **20** feet in a **South** direction. The width claimed on each side of the center of the discovery is **300** feet.

The general course of the lode or vein, as near as may be determined is **North-South.**

The lode mining claim is located in the:

SW Quarter of Section **19 T18N R53E** MDB&M

SE Quarter of Section **24 T18N R52E** MDB&M

in **Eureka** County, Nevada.

The work of location consisted of making the maps as provided in NRS 517.040.

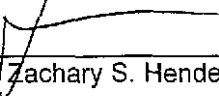
Corner No. 1, the NE corner, is a 2x2 wood post marked with a scribed aluminum tag.

Corner No. 2, the SE corner, is a 2x2 wood post marked with a scribed aluminum tag.

Corner No. 3, the SW corner, is a 2x2 wood post marked with a scribed aluminum tag.

Corner No. 4, the NW corner, is a 2x2 wood post marked with a scribed aluminum tag.

By:


Zachary S. Henderson, Agent

Date: November 7, 2012

DOC # 0222177

11/21/2012

01:18 PM

Official Record

Recording requested By
ZACHARY HENDERSON

Eureka County - NV
Mike Rebaleati - Recorder

Fee: \$14.00

Page 1 of 1

RPTT:

Recorded By: FES

Book- 542 Page- 0135



0222177

AMENDED Doc #:221822
CERTIFICATE OF LOCATION

State of Nevada Lode Mining Claim

The undersigned certifies that this document does not contain any Social Security numbers.

Recorded at request of and return to:

Tertiary Minerals US Inc.,

whose principal place of business is:

East Liberty Street, Suite 424

Reno, NV 89504,

certifies that it has located the

MBT 44

Lode Mining Claim, more particularly described below.

The date of location is the
20 of September, 2012.

This claim is **1,500** feet long and
600 feet wide.

The distance in feet claimed in each direction from the point of discovery is, **500** feet in a **North** direction and **1,000** feet in a **South** direction. The width claimed on each side of the center of the discovery is **300** feet.

The general course of the lode or vein, as near as may be determined is **North-South.**

The lode mining claim is located in the:

W 1/2 Quarter of Section 19 T18N R53E MDB&M

E 1/2 Quarter of Section 24 T18N R52E MDB&M

in **Eureka** County, Nevada.

The work of location consisted of making the maps as provided in NRS 517.040.

Corner No. 1, the NE corner, is a 2x2 wood post marked with a scribed aluminum tag.

Corner No. 2, the SE corner, is a 2x2 wood post marked with a scribed aluminum tag.

Corner No. 3, the SW corner, is a 2x2 wood post marked with a scribed aluminum tag.

Corner No. 4, the NW corner, is a 2x2 wood post marked with a scribed aluminum tag.

By: _____

Zachary S. Henderson, Agent

Date: November 7, 2012

RECORDER'S STAMP

DOC # 0222178

11/21/2012

01:18 PM

Official Record

Recording requested By
ZACHARY HENDERSON

Eureka County - NV

Mike Rebaleati - Recorder

Fee: **\$14.00**

Page 1 of 1

RPTT:

Recorded By: FES

Book- 542 Page- 0136

**AMENDED Doc #:221824
CERTIFICATE OF LOCATION**

State of Nevada Lode Mining Claim

The undersigned certifies that this document does not contain any Social Security numbers.

Recorded at request of and return to:

Tertiary Minerals US Inc.,
whose principal place of business is:
East Liberty Street, Suite 424
Reno, NV 89504,
certifies that it has located the

MBT 46

Lode Mining Claim, more particularly described below.

The date of location is the
20 of September, 2012.

This claim is **1,500** feet long and
600 feet wide.

The distance in feet claimed in each direction from the point of discovery is, **20** feet in a **North** direction and **1,480** feet in a **South** direction. The width claimed on each side of the center of the discovery is **300** feet.

The general course of the lode or vein, as near as may be determined is **North-South.**

The lode mining claim is located in the:


NW Quarter of Section **19 T18N R53E MDB&M**

NE Quarter of Section **24 T18N R52E MDB&M**

in **Eureka** County, Nevada.

The work of location consisted of making the maps as provided in NRS 517.040.

Corner No. 1, the NE corner, is a 2x2 wood post marked with a scribed aluminum tag.
Corner No. 2, the SE corner, is a 2x2 wood post marked with a scribed aluminum tag.
Corner No. 3, the SW corner, is a 2x2 wood post marked with a scribed aluminum tag.
Corner No. 4, the NW corner, is a 2x2 wood post marked with a scribed aluminum tag.

By: 
Zachary S. Henderson, Agent

Date: November 7, 2012



RECORDER'S STAMP