

DOC # 0222193

11/28/2012

02:16 PM

Official Record

Recording requested By
KINETIC GOLD US INC

Eureka County - NV

Mike Rebaleati - Recorder

Fee: \$22.50

Page 1 of 1

RPTT:

Recorded By: FES

Book- 542 Page- 0192

The following Document contains no Personal Information as defined by NRS 603A.040

CERTIFICATE OF LOCATION
LODE MINING CLAIM

TO ALL WHOM IT MAY CONCERN:

The locator hereby certifies that he has caused to be located the SR 1 Lode Mining Claim in the following quarter section(s):

<u>1/4</u>	<u>Section</u>	<u>Township</u>	<u>Range</u>	<u>Meridian</u>
SW	5	T21N	R51E	M.D.B.& M.
NW	8	T21N	R51E	M.D.B.& M.



0222193

in Eureka County, Nevada, on the 9th day of September, 2012.

Name and mailing address of the locator is:

Kinetic Gold (US) Inc.
5375 Kietzke Lane, Suite 110
Reno, Nevada 89511

The claim is approximately 1500 feet long and 600 feet wide, such that 20 feet is claimed in a southerly direction and 1480 feet in a northerly direction from the point of discovery (monument of location), at which the Notice of Location was posted, together with 300 feet on each side of the monument of location and center line of the Claim. The general course of the lode or vein is from the south to the north direction.

The number, location and markings on each corner of the claim are as follows:


	<u>Location</u>	<u>Markings</u>	<u>Description</u>
Corner No. 1:	NW corner	SR cor., claim number, North arrow	a 2"x2"x4' wooden post
Corner No. 2:	NE corner	SR cor., claim number, North arrow	a 2"x2"x4' wooden post
Corner No. 3:	SE corner	SR cor., claim number, North arrow	a 2"x2"x4' wooden post
Corner No. 4:	SW corner	SR cor., claim number, North arrow	a 2"x2"x4' wooden post

As erected on the ground, each corner monument is marked as described above by metal tags (e.g. metal tags, paint on posts).

The work of location consisted of making a map as provided in NSR 517.040.

Dated this 19 day of November, 2012.

NAME OF LOCATOR:

By: 
Owner, Claimant, or Agent Signature

Gregory T. Hill
Owner, Claimant, or Agent Name (printed)

DOC # 0222194

11/28/2012

02:16 PM

Official Record

Recording requested By
KINETIC GOLD US INC

Eureka County - NV

Mike Rebaleati - Recorder

Fee: \$22.50

Page 1 of 1

RPTT:

Recorded By: FES

Book- 542 Page- 0193



0222194

The following Document contains no Personal Information as defined by NRS 603A.040

CERTIFICATE OF LOCATION
LODE MINING CLAIM

TO ALL WHOM IT MAY CONCERN:

The locator hereby certifies that he has caused to be located the SR 2 Lode Mining Claim in the following quarter section(s):

<u>1/4</u>	<u>Section</u>	<u>Township</u>	<u>Range</u>	<u>Meridian</u>
NW	8	T21N	R51E	M.D.B.& M.
SW	8	T21N	R51E	M.D.B.& M.

in Eureka County, Nevada, on the 9th day of September, 2012.

Name and mailing address of the locator is:

Kinetic Gold (US) Inc.
5375 Kietzke Lane, Suite 110
Reno, Nevada 89511

The claim is approximately 1500 feet long and 600 feet wide, such that 20 feet is claimed in a northerly direction and 1480 feet in a southerly direction from the point of discovery (monument of location), at which the Notice of Location was posted, together with 300 feet on each side of the monument of location and center line of the Claim. The general course of the lode or vein is from the south to the north direction.

The number, location and markings on each corner of the claim are as follows:

	<u>Location</u>	<u>Markings</u>	<u>Description</u>
Corner No. 1:	NW corner	SR cor., claim number, North arrow	a 2"x2"x4' wooden post
Corner No. 2:	NE corner	SR cor., claim number, North arrow	a 2"x2"x4' wooden post
Corner No. 3:	SE corner	SR cor., claim number, North arrow	a 2"x2"x4' wooden post
Corner No. 4:	SW corner	SR cor., claim number, North arrow	a 2"x2"x4' wooden post

As erected on the ground, each corner monument is marked as described above by metal tags (e.g. metal tags, paint on posts).

The work of location consisted of making a map as provided in NSR 517.040.

Dated this 19 day of November, 2012.

NAME OF LOCATOR:

By: 

Owner, Claimant, or Agent Signature

Gregory T. Hill

Owner, Claimant, or Agent Name (printed)

DOC # 0222195

11/28/2012

02:16 PM

Official Record

Recording requested By
KINETIC GOLD US INC

Eureka County - NV

Mike Rebaleati - Recorder

Fee: \$22.50

Page 1 of 1

RPTT:

Recorded By: FES

Book- 542 Page- 0194



0222195

The following Document contains no Personal Information as defined by NRS 603A.040

CERTIFICATE OF LOCATION
LODE MINING CLAIM

TO ALL WHOM IT MAY CONCERN:

The locator hereby certifies that he has caused to be located the SR 3 Lode Mining Claim in the following quarter section(s):

<u>1/4</u>	<u>Section</u>	<u>Township</u>	<u>Range</u>	<u>Meridian</u>
SW	5	T21N	R51E	M.D.B.& M.
NW	8	T21N	R51E	M.D.B.& M.

in Eureka County, Nevada, on the 9th day of September, 2012.

Name and mailing address of the locator is:

Kinetic Gold (US) Inc.
5375 Kietzke Lane, Suite 110
Reno, Nevada 89511

The claim is approximately 1500 feet long and 600 feet wide, such that 20 feet is claimed in a southerly direction and 1480 feet in a northerly direction from the point of discovery (monument of location), at which the Notice of Location was posted, together with 300 feet on each side of the monument of location and center line of the Claim. The general course of the lode or vein is from the south to the north direction.

The number, location and markings on each corner of the claim are as follows:


	<u>Location</u>	<u>Markings</u>	<u>Description</u>
Corner No. 1:	NW corner	SR cor., claim number, North arrow	a 2"x2"x4' wooden post
Corner No. 2:	NE corner	SR cor., claim number, North arrow	a 2"x2"x4' wooden post
Corner No. 3:	SE corner	SR cor., claim number, North arrow	a 2"x2"x4' wooden post
Corner No. 4:	SW corner	SR cor., claim number, North arrow	a 2"x2"x4' wooden post

As erected on the ground, each corner monument is marked as described above by metal tags (e.g. metal tags, paint on posts).

The work of location consisted of making a map as provided in NSR 517.040.

Dated this 19 day of November, 2012.

NAME OF LOCATOR:

By: 
Owner, Claimant, or Agent Signature

Gregory T. Hill
Owner, Claimant, or Agent Name (printed)

DOC # 0222196

11/28/2012

02:16 PM

Official Record

Recording requested By
KINETIC GOLD US INC

Eureka County - NV

Mike Rebaleati - Recorder

Fee: \$22.50

Page 1 of 1

RPTT:

Recorded By: FES

Book- 542 Page- 0196

The following Document contains no Personal Information as defined by NRS 603A.040

CERTIFICATE OF LOCATION
LODE MINING CLAIM

TO ALL WHOM IT MAY CONCERN:

The locator hereby certifies that he has caused to be located the SR 4 Lode Mining Claim in the following quarter section(s):

<u>1/4</u>	<u>Section</u>	<u>Township</u>	<u>Range</u>	<u>Meridian</u>
NW	8	T21N	R51E	M.D.B.& M.
SW	8	T21N	R51E	M.D.B.& M.



in Eureka County, Nevada, on the 9th day of September, 2012.

Name and mailing address of the locator is:

Kinetic Gold (US) Inc.
5375 Kietzke Lane, Suite 110
Reno, Nevada 89511

The claim is approximately 1500 feet long and 600 feet wide, such that 20 feet is claimed in a northerly direction and 1480 feet in a southerly direction from the point of discovery (monument of location), at which the Notice of Location was posted, together with 300 feet on each side of the monument of location and center line of the Claim. The general course of the lode or vein is from the south to the north direction.

The number, location and markings on each corner of the claim are as follows:

	<u>Location</u>	<u>Markings</u>	<u>Description</u>
Corner No. 1:	NW corner	SR cor., claim number, North arrow	a 2"x2"x4' wooden post
Corner No. 2:	NE corner	SR cor., claim number, North arrow	a 2"x2"x4' wooden post
Corner No. 3:	SE corner	SR cor., claim number, North arrow	a 2"x2"x4' wooden post
Corner No. 4:	SW corner	SR cor., claim number, North arrow	a 2"x2"x4' wooden post

As erected on the ground, each corner monument is marked as described above by metal tags (e.g. metal tags, paint on posts).

The work of location consisted of making a map as provided in NSR 517.040.

Dated this 19 day of November, 2012.

NAME OF LOCATOR:

By: 

Owner, Claimant, or Agent Signature

Gregory T. Hill

Owner, Claimant, or Agent Name (printed)

The following Document contains no Personal Information as defined by NRS 603A.040

CERTIFICATE OF LOCATION
LODE MINING CLAIM

TO ALL WHOM IT MAY CONCERN:

The locator hereby certifies that he has caused to be located the SR 5 Lode Mining Claim in the following quarter section(s):

<u>1/4</u>	<u>Section</u>	<u>Township</u>	<u>Range</u>	<u>Meridian</u>
SW	5	T21N	R51E	M.D.B.& M.
SE	5	T21N	R51E	M.D.B.& M.
NW	8	T21N	R51E	M.D.B.& M.
NE	8	T21N	R51E	M.D.B.& M.



in Eureka County, Nevada, on the 9th day of September, 2012.

Name and mailing address of the locator is:

Kinetic Gold (US) Inc.
5375 Kietzke Lane, Suite 110
Reno, Nevada 89511

The claim is approximately 1500 feet long and 600 feet wide, such that 20 feet is claimed in a southerly direction and 1480 feet in a northerly direction from the point of discovery (monument of location), at which the Notice of Location was posted, together with 300 feet on each side of the monument of location and center line of the Claim. The general course of the lode or vein is from the south to the north direction.

The number, location and markings on each corner of the claim are as follows:

	<u>Location</u>	<u>Markings</u>	<u>Description</u>
Corner No. 1:	NW corner	SR cor., claim number, North arrow	a 2"x2"x4' wooden post
Corner No. 2:	NE corner	SR cor., claim number, North arrow	a 2"x2"x4' wooden post
Corner No. 3:	SE corner	SR cor., claim number, North arrow	a 2"x2"x4' wooden post
Corner No. 4:	SW corner	SR cor., claim number, North arrow	a 2"x2"x4' wooden post

As erected on the ground, each corner monument is marked as described above by metal tags (e.g. metal tags, paint on posts).

The work of location consisted of making a map as provided in NSR 517.040.

Dated this 19 day of November, 2012.

NAME OF LOCATOR:

By: Gregory T. Hill
Owner, Claimant, or Agent Signature

Gregory T. Hill
Owner, Claimant, or Agent Name (printed)

The following Document contains no Personal Information as defined by NRS 603A.040

CERTIFICATE OF LOCATION
LODE MINING CLAIM

TO ALL WHOM IT MAY CONCERN:

The locator hereby certifies that he has caused to be located the SR 6 Lode Mining Claim in the following quarter section(s):

<u>1/4</u>	<u>Section</u>	<u>Township</u>	<u>Range</u>	<u>Meridian</u>
NW	8	T21N	R51E	M.D.B.& M.
SW	8	T21N	R51E	M.D.B.& M.
NE	8	T21N	R51E	M.D.B.& M.
SE	8	T21N	R51E	M.D.B.& M.



in Eureka County, Nevada, on the 9th day of September, 2012.

Name and mailing address of the locator is:

Kinetic Gold (US) Inc.
5375 Kietzke Lane, Suite 110
Reno, Nevada 89511

The claim is approximately 1500 feet long and 600 feet wide, such that 20 feet is claimed in a northerly direction and 1480 feet in a southerly direction from the point of discovery (monument of location), at which the Notice of Location was posted, together with 300 feet on each side of the monument of location and center line of the Claim. The general course of the lode or vein is from the south to the north direction.

The number, location and markings on each corner of the claim are as follows:

	<u>Location</u>	<u>Markings</u>	<u>Description</u>
Corner No. 1:	NW corner	SR cor., claim number, North arrow	a 2"x2"x4' wooden post
Corner No. 2:	NE corner	SR cor., claim number, North arrow	a 2"x2"x4' wooden post
Corner No. 3:	SE corner	SR cor., claim number, North arrow	a 2"x2"x4' wooden post
Corner No. 4:	SW corner	SR cor., claim number, North arrow	a 2"x2"x4' wooden post

As erected on the ground, each corner monument is marked as described above by metal tags (e.g. metal tags, paint on posts).

The work of location consisted of making a map as provided in NSR 517.040.

Dated this 19 day of November, 2012.

NAME OF LOCATOR:

By: _____

Owner, Claimant, or Agent Signature

Gregory T. Hill

Owner, Claimant, or Agent Name (printed)

DOC # 0222199

11/28/2012 02:16 PM

Official Record

Recording requested By
KINETIC GOLD US INC

Eureka County - NV

Mike Rebaleati - Recorder

Fee: \$22.50

Page 1 of 1

RPTT:

Recorded By: FES

Book- 542 Page- 0198

The following Document contains no Personal Information as defined by NRS 603A.040

CERTIFICATE OF LOCATION
LODE MINING CLAIM

TO ALL WHOM IT MAY CONCERN:

The locator hereby certifies that he has caused to be located the SR 7 Lode Mining Claim in the following quarter section(s):

<u>1/4</u>	<u>Section</u>	<u>Township</u>	<u>Range</u>	<u>Meridian</u>
SE	5	T21N	R51E	M.D.B.& M.
NE	8	T21N	R51E	M.D.B.& M.



0222199

in Eureka County, Nevada, on the 9th day of September, 2012.

Name and mailing address of the locator is:

Kinetic Gold (US) Inc.
5375 Kietzke Lane, Suite 110
Reno, Nevada 89511

The claim is approximately 1500 feet long and 600 feet wide, such that 20 feet is claimed in a southerly direction and 1480 feet in a northerly direction from the point of discovery (monument of location), at which the Notice of Location was posted, together with 300 feet on each side of the monument of location and center line of the Claim. The general course of the lode or vein is from the south to the north direction.

The number, location and markings on each corner of the claim are as follows:

	<u>Location</u>	<u>Markings</u>	<u>Description</u>
Corner No. 1:	NW corner	SR cor., claim number, North arrow	a 2"x2"x4' wooden post
Corner No. 2:	NE corner	SR cor., claim number, North arrow	a 2"x2"x4' wooden post
Corner No. 3:	SE corner	SR cor., claim number, North arrow	a 2"x2"x4' wooden post
Corner No. 4:	SW corner	SR cor., claim number, North arrow	a 2"x2"x4' wooden post

As erected on the ground, each corner monument is marked as described above by metal tags (e.g. metal tags, paint on posts).

The work of location consisted of making a map as provided in NSR 517.040.

Dated this 19 day of November, 2012.

NAME OF LOCATOR:

By: 

Owner, Claimant, or Agent Signature

Gregory T. Hill

Owner, Claimant, or Agent Name (printed)

DOC # 0222200

11/28/2012

02:16 PM

Official Record

Recording requested By
KINETIC GOLD US INC

Eureka County - NV

Mike Rebaleati - Recorder

Fee: \$22.50

Page 1 of 1

RPTT:

Recorded By: FES

Book- 542 Page- 0199

The following Document contains no Personal Information as defined by NRS 603A.040

CERTIFICATE OF LOCATION
LODE MINING CLAIM

TO ALL WHOM IT MAY CONCERN:

The locator hereby certifies that he has caused to be located the SR 8 Lode Mining Claim in the following quarter section(s):

<u>¼</u>	<u>Section</u>	<u>Township</u>	<u>Range</u>	<u>Meridian</u>
NE	8	T21N	R51E	M.D.B.& M.
SE	8	T21N	R51E	M.D.B.& M.



in Eureka County, Nevada, on the 9th day of September, 2012.

Name and mailing address of the locator is:

Kinetic Gold (US) Inc.
5375 Kietzke Lane, Suite 110
Reno, Nevada 89511

The claim is approximately 1500 feet long and 600 feet wide, such that 20 feet is claimed in a northerly direction and 1480 feet in a southerly direction from the point of discovery (monument of location), at which the Notice of Location was posted, together with 300 feet on each side of the monument of location and center line of the Claim. The general course of the lode or vein is from the south to the north direction.

The number, location and markings on each corner of the claim are as follows:

	<u>Location</u>	<u>Markings</u>	<u>Description</u>
Corner No. 1:	NW corner	SR cor., claim number, North arrow	a 2"x2"x4' wooden post
Corner No. 2:	NE corner	SR cor., claim number, North arrow	a 2"x2"x4' wooden post
Corner No. 3:	SE corner	SR cor., claim number, North arrow	a 2"x2"x4' wooden post
Corner No. 4:	SW corner	SR cor., claim number, North arrow	a 2"x2"x4' wooden post

As erected on the ground, each corner monument is marked as described above by metal tags (e.g. metal tags, paint on posts).

The work of location consisted of making a map as provided in NSR 517.040.

Dated this 19 day of November, 2012.

NAME OF LOCATOR:

By:

Owner, Claimant, or Agent Signature

Gregory T. Hill

Owner, Claimant, or Agent Name (printed)



0222201

The following Document contains no Personal Information as defined by NRS 603A.040

CERTIFICATE OF LOCATION
LODE MINING CLAIM

TO ALL WHOM IT MAY CONCERN:

The locator hereby certifies that he has caused to be located the SR 9 Lode Mining Claim in the following quarter section(s):

<u>¼</u>	<u>Section</u>	<u>Township</u>	<u>Range</u>	<u>Meridian</u>
SE	5	T21N	R51E	M.D.B.& M.
NE	8	T21N	R51E	M.D.B.& M.

in Eureka County, Nevada, on the 9th day of September, 2012.

Name and mailing address of the locator is:

Kinetic Gold (US) Inc.
5375 Kietzke Lane, Suite 110
Reno, Nevada 89511

The claim is approximately 1500 feet long and 600 feet wide, such that 20 feet is claimed in a southerly direction and 1480 feet in a northerly direction from the point of discovery (monument of location), at which the Notice of Location was posted, together with 300 feet on each side of the monument of location and center line of the Claim. The general course of the lode or vein is from the south to the north direction.

The number, location and markings on each corner of the claim are as follows:


	<u>Location</u>	<u>Markings</u>	<u>Description</u>
Corner No. 1:	NW corner	SR cor., claim number, North arrow	a 2"x2"x4' wooden post
Corner No. 2:	NE corner	SR cor., claim number, North arrow	a 2"x2"x4' wooden post
Corner No. 3:	SE corner	SR cor., claim number, North arrow	a 2"x2"x4' wooden post
Corner No. 4:	SW corner	SR cor., claim number, North arrow	a 2"x2"x4' wooden post

As erected on the ground, each corner monument is marked as described above by metal tags (e.g. metal tags, paint on posts).

The work of location consisted of making a map as provided in NSR 517.040.

Dated this 19 day of November, 2012.

NAME OF LOCATOR:

By: 
Owner, Claimant, or Agent Signature

Gregory T. Hill
Owner, Claimant, or Agent Name (printed)

The following Document contains no Personal Information as defined by NRS 603A.040

Official Record

Recording requested By KINETIC GOLD US INC

Eureka County - NV Mike Rebaleati - Recorder

Fee: \$22.50

Page 1 of 1

RPTT:

Recorded By: FES

Book- 542 Page- 0201

CERTIFICATE OF LOCATION
LODE MINING CLAIM

TO ALL WHOM IT MAY CONCERN:

The locator hereby certifies that he has caused to be located the SR 10 Lode Mining Claim in the following quarter section(s):

Table with 5 columns: 1/4, Section, Township, Range, Meridian. Rows: NE 8 T21N R51E M.D.B.& M., SE 8 T21N R51E M.D.B.& M.



in Eureka County, Nevada, on the 9th day of September, 2012.

Name and mailing address of the locator is: Kinetic Gold (US) Inc. 5375 Kietzke Lane, Suite 110 Reno, Nevada 89511

The claim is approximately 1500 feet long and 600 feet wide, such that 20 feet is claimed in a northerly direction and 1480 feet in a southerly direction from the point of discovery (monument of location), at which the Notice of Location was posted, together with 300 feet on each side of the monument of location and center line of the Claim. The general course of the lode or vein is from the south to the north direction.

The number, location and markings on each corner of the claim are as follows:

Table with 4 columns: Corner No., Location, Markings, Description. Rows: Corner No. 1: NW corner, SR cor., claim number, North arrow, a 2"x2"x4' wooden post; Corner No. 2: NE corner, SR cor., claim number, North arrow, a 2"x2"x4' wooden post; Corner No. 3: SE corner, SR cor., claim number, North arrow, a 2"x2"x4' wooden post; Corner No. 4: SW corner, SR cor., claim number, North arrow, a 2"x2"x4' wooden post

As erected on the ground, each corner monument is marked as described above by metal tags (e.g. metal tags, paint on posts).

The work of location consisted of making a map as provided in NSR 517.040.

Dated this 19 day of November, 2012.

NAME OF LOCATOR:

By: [Signature] Owner, Claimant, or Agent Signature

Gregory T. Hill Owner, Claimant, or Agent Name (printed)

DOC # 0222203

11/28/2012

02:16 PM

Official Record

Recording requested By
KINETIC GOLD US INC

Eureka County - NV

Mike Rebaleati - Recorder

Fee: \$22.50

Page 1 of 1

RPTT:

Recorded By: FES

Book- 542 Page- 0202



0222203

The following Document contains no Personal Information as defined by NRS 603A.040

CERTIFICATE OF LOCATION
LODE MINING CLAIM

TO ALL WHOM IT MAY CONCERN:

The locator hereby certifies that he has caused to be located the SR 11 Lode Mining Claim in the following quarter section(s):

<u>1/4</u>	<u>Section</u>	<u>Township</u>	<u>Range</u>	<u>Meridian</u>
SE	5	T21N	R51E	M.D.B.& M.
NE	8	T21N	R51E	M.D.B.& M.

in Eureka County, Nevada, on the 9th day of September, 2012.

Name and mailing address of the locator is:

Kinetic Gold (US) Inc.
5375 Kietzke Lane, Suite 110
Reno, Nevada 89511

The claim is approximately 1500 feet long and 600 feet wide, such that 20 feet is claimed in a southerly direction and 1480 feet in a northerly direction from the point of discovery (monument of location), at which the Notice of Location was posted, together with 300 feet on each side of the monument of location and center line of the Claim. The general course of the lode or vein is from the south to the north direction.

The number, location and markings on each corner of the claim are as follows:


	<u>Location</u>	<u>Markings</u>	<u>Description</u>
Corner No. 1:	NW corner	SR cor., claim number, North arrow	a 2"x2"x4' wooden post
Corner No. 2:	NE corner	SR cor., claim number, North arrow	a 2"x2"x4' wooden post
Corner No. 3:	SE corner	SR cor., claim number, North arrow	a 2"x2"x4' wooden post
Corner No. 4:	SW corner	SR cor., claim number, North arrow	a 2"x2"x4' wooden post

As erected on the ground, each corner monument is marked as described above by metal tags (e.g. metal tags, paint on posts).

The work of location consisted of making a map as provided in NSR 517.040.

Dated this 19 day of November, 2012.

NAME OF LOCATOR:

By: 

Owner, Claimant, or Agent Signature

Gregory T. Hill
Owner, Claimant, or Agent Name (printed)

The following Document contains no Personal Information as defined by NRS 603A.040

CERTIFICATE OF LOCATION
LODE MINING CLAIM

TO ALL WHOM IT MAY CONCERN:

The locator hereby certifies that he has caused to be located the SR 12 Lode Mining Claim in the following quarter section(s):

<u>1/4</u>	<u>Section</u>	<u>Township</u>	<u>Range</u>	<u>Meridian</u>
NE	8	T21N	R51E	M.D.B.& M.
SE	8	T21N	R51E	M.D.B.& M.



in Eureka County, Nevada, on the 9th day of September, 2012.

Name and mailing address of the locator is:

Kinetic Gold (US) Inc.
5375 Kietzke Lane, Suite 110
Reno, Nevada 89511

The claim is approximately 1500 feet long and 600 feet wide, such that 20 feet is claimed in a northerly direction and 1480 feet in a southerly direction from the point of discovery (monument of location), at which the Notice of Location was posted, together with 300 feet on each side of the monument of location and center line of the Claim. The general course of the lode or vein is from the south to the north direction.

The number, location and markings on each corner of the claim are as follows:


	<u>Location</u>	<u>Markings</u>	<u>Description</u>
Corner No. 1:	NW corner	SR cor., claim number, North arrow	a 2"x2"x4' wooden post
Corner No. 2:	NE corner	SR cor., claim number, North arrow	a 2"x2"x4' wooden post
Corner No. 3:	SE corner	SR cor., claim number, North arrow	a 2"x2"x4' wooden post
Corner No. 4:	SW corner	SR cor., claim number, North arrow	a 2"x2"x4' wooden post

As erected on the ground, each corner monument is marked as described above by metal tags (e.g. metal tags, paint on posts).

The work of location consisted of making a map as provided in NSR 517.040.

Dated this 19 day of November, 2012.

NAME OF LOCATOR:

By: 

Owner, Claimant, or Agent Signature

Gregory T. Hill
Owner, Claimant, or Agent Name (printed)



0222205

The following Document contains no Personal Information as defined by NRS 603A.040

CERTIFICATE OF LOCATION
LODE MINING CLAIM

TO ALL WHOM IT MAY CONCERN:

The locator hereby certifies that he has caused to be located the SR 13 Lode Mining Claim in the following quarter section(s):

<u>1/4</u>	<u>Section</u>	<u>Township</u>	<u>Range</u>	<u>Meridian</u>
SE	5	T21N	R51E	M.D.B.& M.
NE	8	T21N	R51E	M.D.B.& M.

in Eureka County, Nevada, on the 9th day of September, 2012.

Name and mailing address of the locator is:

Kinetic Gold (US) Inc.
5375 Kietzke Lane, Suite 110
Reno, Nevada 89511

The claim is approximately 1500 feet long and 600 feet wide, such that 20 feet is claimed in a southerly direction and 1480 feet in a northerly direction from the point of discovery (monument of location), at which the Notice of Location was posted, together with 300 feet on each side of the monument of location and center line of the Claim. The general course of the lode or vein is from the south to the north direction.

The number, location and markings on each corner of the claim are as follows:

	<u>Location</u>	<u>Markings</u>	<u>Description</u>
Corner No. 1:	NW corner	SR cor., claim number, North arrow	a 2"x2"x4' wooden post
Corner No. 2:	NE corner	SR cor., claim number, North arrow	a 2"x2"x4' wooden post
Corner No. 3:	SE corner	SR cor., claim number, North arrow	a 2"x2"x4' wooden post
Corner No. 4:	SW corner	SR cor., claim number, North arrow	a 2"x2"x4' wooden post

As erected on the ground, each corner monument is marked as described above by metal tags (e.g. metal tags, paint on posts).

The work of location consisted of making a map as provided in NSR 517.040.

Dated this 19 day of November, 2012.

NAME OF LOCATOR:

By:

Owner, Claimant, or Agent Signature

Gregory T. Hill

Owner, Claimant, or Agent Name (printed)

The following Document contains no Personal Information as defined by NRS 603A.040

CERTIFICATE OF LOCATION
LODE MINING CLAIM

TO ALL WHOM IT MAY CONCERN:

The locator hereby certifies that he has caused to be located the SR 14 Lode Mining Claim in the following quarter section(s):

<u>1/4</u>	<u>Section</u>	<u>Township</u>	<u>Range</u>	<u>Meridian</u>
NE	8	T21N	R51E	M.D.B.& M.
SE	8	T21N	R51E	M.D.B.& M.



in Eureka County, Nevada, on the 9th day of September, 2012.

Name and mailing address of the locator is:
Kinetic Gold (US) Inc.
5375 Kietzke Lane, Suite 110
Reno, Nevada 89511

The claim is approximately 1500 feet long and 600 feet wide, such that 20 feet is claimed in a northerly direction and 1480 feet in a southerly direction from the point of discovery (monument of location), at which the Notice of Location was posted, together with 300 feet on each side of the monument of location and center line of the Claim. The general course of the lode or vein is from the south to the north direction.

The number, location and markings on each corner of the claim are as follows:


	<u>Location</u>	<u>Markings</u>	<u>Description</u>
Corner No. 1:	NW corner	SR cor., claim number, North arrow	a 2"x2"x4' wooden post
Corner No. 2:	NE corner	SR cor., claim number, North arrow	a 2"x2"x4' wooden post
Corner No. 3:	SE corner	SR cor., claim number, North arrow	a 2"x2"x4' wooden post
Corner No. 4:	SW corner	SR cor., claim number, North arrow	a 2"x2"x4' wooden post

As erected on the ground, each corner monument is marked as described above by metal tags (e.g. metal tags, paint on posts).

The work of location consisted of making a map as provided in NSR 517.040.

Dated this 19 day of November, 2012.

NAME OF LOCATOR:

By: 
Owner, Claimant, or Agent Signature

Gregory T. Hill
Owner, Claimant, or Agent Name (printed)

The following Document contains no Personal Information as defined by NRS 603A.040

CERTIFICATE OF LOCATION
LODE MINING CLAIM

TO ALL WHOM IT MAY CONCERN:

The locator hereby certifies that he has caused to be located the SR 15 Lode Mining Claim in the following quarter section(s):

<u>¼</u>	<u>Section</u>	<u>Township</u>	<u>Range</u>	<u>Meridian</u>
SE	5	T21N	R51E	M.D.B.& M.
SW	4	T21N	R51E	M.D.B.& M.
NE	8	T21N	R51E	M.D.B.& M.
NW	9	T21N	R51E	M.D.B.& M.



in Eureka County, Nevada, on the 9th day of September, 2012.

Name and mailing address of the locator is:

Kinetic Gold (US) Inc.
5375 Kietzke Lane, Suite 110
Reno, Nevada 89511

The claim is approximately 1500 feet long and 600 feet wide, such that 20 feet is claimed in a southerly direction and 1480 feet in a northerly direction from the point of discovery (monument of location), at which the Notice of Location was posted, together with 300 feet on each side of the monument of location and center line of the Claim. The general course of the lode or vein is from the south to the north direction.

The number, location and markings on each corner of the claim are as follows:


	<u>Location</u>	<u>Markings</u>	<u>Description</u>
Corner No. 1:	NW corner	SR cor., claim number, North arrow	a 2"x2"x4' wooden post
Corner No. 2:	NE corner	SR cor., claim number, North arrow	a 2"x2"x4' wooden post
Corner No. 3:	SE corner	SR cor., claim number, North arrow	a 2"x2"x4' wooden post
Corner No. 4:	SW corner	SR cor., claim number, North arrow	a 2"x2"x4' wooden post

As erected on the ground, each corner monument is marked as described above by metal tags (e.g. metal tags, paint on posts).

The work of location consisted of making a map as provided in NSR 517.040.

Dated this 19 day of November, 2012.

NAME OF LOCATOR:

By: 
Owner, Claimant, or Agent Signature

Gregory T. Hill
Owner, Claimant, or Agent Name (printed)

The following Document contains no Personal Information as defined by NRS 603A.040

Official Record
Recording requested By
KINETIC GOLD US INC

CERTIFICATE OF LOCATION
LODE MINING CLAIM

Eureka County - NV
Mike Rebaleati - Recorder
Fee: \$22.50 Page 1 of 1
RPTT: Recorded By: FES
Book- 542 Page- 0207

TO ALL WHOM IT MAY CONCERN:



The locator hereby certifies that he has caused to be located the SR 16 Lode Mining Claim in the following quarter section(s):

<u>1/4</u>	<u>Section</u>	<u>Township</u>	<u>Range</u>	<u>Meridian</u>
NE	8	T21N	R51E	M.D.B.& M.
SE	8	T21N	R51E	M.D.B.& M.
NW	9	T21N	R51E	M.D.B.& M.
SW	9	T21N	R51E	M.D.B.& M.

in Eureka County, Nevada, on the 9th day of September, 2012.

Name and mailing address of the locator is:
Kinetic Gold (US) Inc.
5375 Kietzke Lane, Suite 110
Reno, Nevada 89511

The claim is approximately 1500 feet long and 600 feet wide, such that 20 feet is claimed in a northerly direction and 1480 feet in a southerly direction from the point of discovery (monument of location), at which the Notice of Location was posted, together with 300 feet on each side of the monument of location and center line of the Claim. The general course of the lode or vein is from the south to the north direction.

The number, location and markings on each corner of the claim are as follows:


	<u>Location</u>	<u>Markings</u>	<u>Description</u>
Corner No. 1:	NW corner	SR cor., claim number, North arrow	a 2"x2"x4' wooden post
Corner No. 2:	NE corner	SR cor., claim number, North arrow	a 2"x2"x4' wooden post
Corner No. 3:	SE corner	SR cor., claim number, North arrow	a 2"x2"x4' wooden post
Corner No. 4:	SW corner	SR cor., claim number, North arrow	a 2"x2"x4' wooden post

As erected on the ground, each corner monument is marked as described above by metal tags (e.g. metal tags, paint on posts).

The work of location consisted of making a map as provided in NSR 517.040.

Dated this 19 day of November, 2012.

NAME OF LOCATOR:

By: 
Owner, Claimant, or Agent Signature

Gregory T. Hill
Owner, Claimant, or Agent Name (printed)

The following Document contains no Personal Information as defined by NRS 603A.040

CERTIFICATE OF LOCATION
LODE MINING CLAIM

TO ALL WHOM IT MAY CONCERN:

The locator hereby certifies that he has caused to be located the SR 17 Lode Mining Claim in the following quarter section(s):

<u>1/4</u>	<u>Section</u>	<u>Township</u>	<u>Range</u>	<u>Meridian</u>
SW	4	T21N	R51E	M.D.B.& M.
NW	9	T21N	R51E	M.D.B.& M.



in Eureka County, Nevada, on the 9th day of September, 2012.

Name and mailing address of the locator is:

Kinetic Gold (US) Inc.
5375 Kietzke Lane, Suite 110
Reno, Nevada 89511

The claim is approximately 1500 feet long and 600 feet wide, such that 20 feet is claimed in a southerly direction and 1480 feet in a northerly direction from the point of discovery (monument of location), at which the Notice of Location was posted, together with 300 feet on each side of the monument of location and center line of the Claim. The general course of the lode or vein is from the south to the north direction.

The number, location and markings on each corner of the claim are as follows:


	<u>Location</u>	<u>Markings</u>	<u>Description</u>
Corner No. 1:	NW corner	SR cor., claim number, North arrow	a 2"x2"x4' wooden post
Corner No. 2:	NE corner	SR cor., claim number, North arrow	a 2"x2"x4' wooden post
Corner No. 3:	SE corner	SR cor., claim number, North arrow	a 2"x2"x4' wooden post
Corner No. 4:	SW corner	SR cor., claim number, North arrow	a 2"x2"x4' wooden post

As erected on the ground, each corner monument is marked as described above by metal tags (e.g. metal tags, paint on posts).

The work of location consisted of making a map as provided in NSR 517.040.

Dated this 19 day of November, 2012.

NAME OF LOCATOR:

By: 

Owner, Claimant, or Agent Signature

Gregory T. Hill
Owner, Claimant, or Agent Name (printed)

DOC # 0222210

11/29/2012 02:16 PM

Official Record

Recording requested By
KINETIC GOLD US INC

Eureka County - NV

Mike Rebaleati - Recorder

Fee: \$22.50

Page 1 of 1

RPTT:

Recorded By: FES

Book- 542 Page- 0209

The following Document contains no Personal Information as defined by NRS 603A.040

CERTIFICATE OF LOCATION
LODE MINING CLAIM

TO ALL WHOM IT MAY CONCERN:

The locator hereby certifies that he has caused to be located the SR 18 Lode Mining Claim in the following quarter section(s):

<u>1/4</u>	<u>Section</u>	<u>Township</u>	<u>Range</u>	<u>Meridian</u>
NW	9	T21N	R51E	M.D.B.& M.
SW	9	T21N	R51E	M.D.B.& M.



in Eureka County, Nevada, on the 9th day of September, 2012.

Name and mailing address of the locator is:

Kinetic Gold (US) Inc.
5375 Kietzke Lane, Suite 110
Reno, Nevada 89511

The claim is approximately 1500 feet long and 600 feet wide, such that 20 feet is claimed in a northerly direction and 1480 feet in a southerly direction from the point of discovery (monument of location), at which the Notice of Location was posted, together with 300 feet on each side of the monument of location and center line of the Claim. The general course of the lode or vein is from the south to the north direction.

The number, location and markings on each corner of the claim are as follows:


	<u>Location</u>	<u>Markings</u>	<u>Description</u>
Corner No. 1:	NW corner	SR cor., claim number, North arrow	a 2"x2"x4' wooden post
Corner No. 2:	NE corner	SR cor., claim number, North arrow	a 2"x2"x4' wooden post
Corner No. 3:	SE corner	SR cor., claim number, North arrow	a 2"x2"x4' wooden post
Corner No. 4:	SW corner	SR cor., claim number, North arrow	a 2"x2"x4' wooden post

As erected on the ground, each corner monument is marked as described above by metal tags (e.g. metal tags, paint on posts).

The work of location consisted of making a map as provided in NSR 517.040.

Dated this 19 day of November, 2012.

NAME OF LOCATOR:

By: 
Owner, Claimant, or Agent Signature

Gregory T. Hill
Owner, Claimant, or Agent Name (printed)

The following Document contains no Personal Information as defined by NRS 603A.040

CERTIFICATE OF LOCATION
LODE MINING CLAIM

TO ALL WHOM IT MAY CONCERN:

The locator hereby certifies that he has caused to be located the SR 19 Lode Mining Claim in the following quarter section(s):

<u>1/4</u>	<u>Section</u>	<u>Township</u>	<u>Range</u>	<u>Meridian</u>
SW	4	T21N	R51E	M.D.B.& M.
NW	9	T21N	R51E	M.D.B.& M.



in Eureka County, Nevada, on the 9th day of September, 2012.

Name and mailing address of the locator is:

Kinetic Gold (US) Inc.
5375 Kietzke Lane, Suite 110
Reno, Nevada 89511

The claim is approximately 1500 feet long and 600 feet wide, such that 20 feet is claimed in a southerly direction and 1480 feet in a northerly direction from the point of discovery (monument of location), at which the Notice of Location was posted, together with 300 feet on each side of the monument of location and center line of the Claim. The general course of the lode or vein is from the south to the north direction.

The number, location and markings on each corner of the claim are as follows:

	<u>Location</u>	<u>Markings</u>	<u>Description</u>
Corner No. 1:	NW corner	SR cor., claim number, North arrow	a 2"x2"x4' wooden post
Corner No. 2:	NE corner	SR cor., claim number, North arrow	a 2"x2"x4' wooden post
Corner No. 3:	SE corner	SR cor., claim number, North arrow	a 2"x2"x4' wooden post
Corner No. 4:	SW corner	SR cor., claim number, North arrow	a 2"x2"x4' wooden post

As erected on the ground, each corner monument is marked as described above by metal tags (e.g. metal tags, paint on posts).

The work of location consisted of making a map as provided in NSR 517.040.

Dated this 19 day of November, 2012.

NAME OF LOCATOR:

By:

Owner, Claimant, or Agent Signature

Gregory T. Hill

Owner, Claimant, or Agent Name (printed)

The following Document contains no Personal Information as defined by NRS 603A.040

CERTIFICATE OF LOCATION
LODE MINING CLAIM

TO ALL WHOM IT MAY CONCERN:

The locator hereby certifies that he has caused to be located the SR 20 Lode Mining Claim in the following quarter section(s):

<u>¼</u>	<u>Section</u>	<u>Township</u>	<u>Range</u>	<u>Meridian</u>
NW	9	T21N	R51E	M.D.B.& M.
SW	9	T21N	R51E	M.D.B.& M.



in Eureka County, Nevada, on the 9th day of September, 2012.

Name and mailing address of the locator is:
Kinetic Gold (US) Inc.
5375 Kietzke Lane, Suite 110
Reno, Nevada 89511

The claim is approximately 1500 feet long and 600 feet wide, such that 20 feet is claimed in a northerly direction and 1480 feet in a southerly direction from the point of discovery (monument of location), at which the Notice of Location was posted, together with 300 feet on each side of the monument of location and center line of the Claim. The general course of the lode or vein is from the south to the north direction.

The number, location and markings on each corner of the claim are as follows:


	<u>Location</u>	<u>Markings</u>	<u>Description</u>
Corner No. 1:	NW corner	SR cor., claim number, North arrow	a 2"x2"x4' wooden post
Corner No. 2:	NE corner	SR cor., claim number, North arrow	a 2"x2"x4' wooden post
Corner No. 3:	SE corner	SR cor., claim number, North arrow	a 2"x2"x4' wooden post
Corner No. 4:	SW corner	SR cor., claim number, North arrow	a 2"x2"x4' wooden post

As erected on the ground, each corner monument is marked as described above by metal tags (e.g. metal tags, paint on posts).

The work of location consisted of making a map as provided in NSR 517.040.

Dated this 19 day of November, 2012.

NAME OF LOCATOR:

By: 
Owner, Claimant, or Agent Signature

Gregory T. Hill
Owner, Claimant, or Agent Name (printed)

DOC # 0222213

11/28/2012 02:16 PM

Official Record
Recording requested By
KINETIC GOLD US INC

Eureka County - NV
Mike Rebaleati - Recorder
Fee: \$22.50 Page 1 of 1
RPTT: Recorded By: FES
Book- 542 Page- 0212

The following Document contains no Personal Information as defined by NRS 603A.040

CERTIFICATE OF LOCATION
LODE MINING CLAIM

TO ALL WHOM IT MAY CONCERN:

The locator hereby certifies that he has caused to be located the SR 21 Lode Mining Claim in the following quarter section(s):

<u>1/4</u>	<u>Section</u>	<u>Township</u>	<u>Range</u>	<u>Meridian</u>
SW	8	T21N	R51E	M.D.B.& M.



in Eureka County, Nevada, on the 10th day of September, 2012.

Name and mailing address of the locator is:

Kinetic Gold (US) Inc.
5375 Kietzke Lane, Suite 110
Reno, Nevada 89511

The claim is approximately 1500 feet long and 600 feet wide, such that 20 feet is claimed in a southerly direction and 1480 feet in a northerly direction from the point of discovery (monument of location), at which the Notice of Location was posted, together with 300 feet on each side of the monument of location and center line of the Claim. The general course of the lode or vein is from the south to the north direction.

The number, location and markings on each corner of the claim are as follows:


	<u>Location</u>	<u>Markings</u>	<u>Description</u>
Corner No. 1:	NW corner	SR cor., claim number, North arrow	a 2"x2"x4' wooden post
Corner No. 2:	NE corner	SR cor., claim number, North arrow	a 2"x2"x4' wooden post
Corner No. 3:	SE corner	SR cor., claim number, North arrow	a 2"x2"x4' wooden post
Corner No. 4:	SW corner	SR cor., claim number, North arrow	a 2"x2"x4' wooden post

As erected on the ground, each corner monument is marked as described above by metal tags (e.g. metal tags, paint on posts).

The work of location consisted of making a map as provided in NSR 517.040.

Dated this 19 day of November, 2012.

NAME OF LOCATOR:

By: 
Owner, Claimant, or Agent Signature

Gregory T. Hill
Owner, Claimant, or Agent Name (printed)

The following Document contains no Personal Information as defined by NRS 603A.040

CERTIFICATE OF LOCATION
LODE MINING CLAIM

TO ALL WHOM IT MAY CONCERN:

The locator hereby certifies that he has caused to be located the SR 22 Lode Mining Claim in the following quarter section(s):

<u>1/4</u>	<u>Section</u>	<u>Township</u>	<u>Range</u>	<u>Meridian</u>
SW	8	T21N	R51E	M.D.B.& M.



in Eureka County, Nevada, on the 10th day of September, 2012.

Name and mailing address of the locator is:

Kinetic Gold (US) Inc.
5375 Kietzke Lane, Suite 110
Reno, Nevada 89511

The claim is approximately 1500 feet long and 600 feet wide, such that 20 feet is claimed in a southerly direction and 1480 feet in a northerly direction from the point of discovery (monument of location), at which the Notice of Location was posted, together with 300 feet on each side of the monument of location and center line of the Claim. The general course of the lode or vein is from the south to the north direction.

The number, location and markings on each corner of the claim are as follows:


	<u>Location</u>	<u>Markings</u>	<u>Description</u>
Corner No. 1:	NW corner	SR cor., claim number, North arrow	a 2"x2"x4' wooden post
Corner No. 2:	NE corner	SR cor., claim number, North arrow	a 2"x2"x4' wooden post
Corner No. 3:	SE corner	SR cor., claim number, North arrow	a 2"x2"x4' wooden post
Corner No. 4:	SW corner	SR cor., claim number, North arrow	a 2"x2"x4' wooden post

As erected on the ground, each corner monument is marked as described above by metal tags (e.g. metal tags, paint on posts).

The work of location consisted of making a map as provided in NSR 517.040.

Dated this 19 day of November, 2012.

NAME OF LOCATOR:

By: 
Owner, Claimant, or Agent Signature

Gregory T. Hill
Owner, Claimant, or Agent Name (printed)

The following Document contains no Personal Information as defined by NRS 603A.040

CERTIFICATE OF LOCATION
LODE MINING CLAIM

TO ALL WHOM IT MAY CONCERN:

The locator hereby certifies that he has caused to be located the SR 23 Lode Mining Claim in the following quarter section(s):

<u>1/4</u>	<u>Section</u>	<u>Township</u>	<u>Range</u>	<u>Meridian</u>
SW	8	T21N	R51E	M.D.B.& M.
SE	8	T21N	R51E	M.D.B.& M.



in Eureka County, Nevada, on the 10th day of September, 2012.

Name and mailing address of the locator is:

Kinetic Gold (US) Inc.
5375 Kietzke Lane, Suite 110
Reno, Nevada 89511

The claim is approximately 1500 feet long and 600 feet wide, such that 20 feet is claimed in a southerly direction and 1480 feet in a northerly direction from the point of discovery (monument of location), at which the Notice of Location was posted, together with 300 feet on each side of the monument of location and center line of the Claim. The general course of the lode or vein is from the south to the north direction.

The number, location and markings on each corner of the claim are as follows:

	<u>Location</u>	<u>Markings</u>	<u>Description</u>
Corner No. 1:	NW corner	SR cor., claim number, North arrow	a 2"x2"x4' wooden post
Corner No. 2:	NE corner	SR cor., claim number, North arrow	a 2"x2"x4' wooden post
Corner No. 3:	SE corner	SR cor., claim number, North arrow	a 2"x2"x4' wooden post
Corner No. 4:	SW corner	SR cor., claim number, North arrow	a 2"x2"x4' wooden post

As erected on the ground, each corner monument is marked as described above by metal tags (e.g. metal tags, paint on posts).

The work of location consisted of making a map as provided in NSR 517.040.

Dated this 19 day of November, 2012.

NAME OF LOCATOR:

By:

Owner, Claimant, or Agent Signature

Gregory T. Hill

Owner, Claimant, or Agent Name (printed)

DOC # 0222216

11/28/2012 02:16 PM

Official Record
Recording requested By
KINETIC GOLD US INC

Eureka County - NV
Mike Rebaleati - Recorder

Fee: \$22.50 Page 1 of 1
RPTT: Recorded By: FES
Book- 542 Page- 0215

The following Document contains no Personal Information as defined by NRS 603A.040

CERTIFICATE OF LOCATION
LODE MINING CLAIM

TO ALL WHOM IT MAY CONCERN:

The locator hereby certifies that he has caused to be located the SR 24 Lode Mining Claim in the following quarter section(s):

<u>1/4</u>	<u>Section</u>	<u>Township</u>	<u>Range</u>	<u>Meridian</u>
SE	8	T21N	R51E	M.D.B.& M.



in Eureka County, Nevada, on the 10th day of September, 2012.

Name and mailing address of the locator is:

Kinetic Gold (US) Inc.
5375 Kietzke Lane, Suite 110
Reno, Nevada 89511

The claim is approximately 1500 feet long and 600 feet wide, such that 20 feet is claimed in a southerly direction and 1480 feet in a northerly direction from the point of discovery (monument of location), at which the Notice of Location was posted, together with 300 feet on each side of the monument of location and center line of the Claim. The general course of the lode or vein is from the south to the north direction.

The number, location and markings on each corner of the claim are as follows:

	<u>Location</u>	<u>Markings</u>	<u>Description</u>
Corner No. 1:	NW corner	SR cor., claim number, North arrow	a 2"x2"x4' wooden post
Corner No. 2:	NE corner	SR cor., claim number, North arrow	a 2"x2"x4' wooden post
Corner No. 3:	SE corner	SR cor., claim number, North arrow	a 2"x2"x4' wooden post
Corner No. 4:	SW corner	SR cor., claim number, North arrow	a 2"x2"x4' wooden post

As erected on the ground, each corner monument is marked as described above by metal tags (e.g. metal tags, paint on posts).

The work of location consisted of making a map as provided in NSR 517.040.

Dated this 19 day of November, 2012.

NAME OF LOCATOR:

By: 
Owner, Claimant, or Agent Signature

Gregory T. Hill
Owner, Claimant, or Agent Name (printed)

The following Document contains no Personal Information as defined by NRS 603A.040

CERTIFICATE OF LOCATION
LODE MINING CLAIM

TO ALL WHOM IT MAY CONCERN:

The locator hereby certifies that he has caused to be located the SR 25 Lode Mining Claim in the following quarter section(s):

<u>1/4</u>	<u>Section</u>	<u>Township</u>	<u>Range</u>	<u>Meridian</u>
SE	8	T21N	R51E	M.D.B.& M.



in Eureka County, Nevada, on the 10th day of September, 2012.

Name and mailing address of the locator is:

Kinetic Gold (US) Inc.
5375 Kietzke Lane, Suite 110
Reno, Nevada 89511

The claim is approximately 1500 feet long and 600 feet wide, such that 20 feet is claimed in a southerly direction and 1480 feet in a northerly direction from the point of discovery (monument of location), at which the Notice of Location was posted, together with 300 feet on each side of the monument of location and center line of the Claim. The general course of the lode or vein is from the south to the north direction.

The number, location and markings on each corner of the claim are as follows:

	<u>Location</u>	<u>Markings</u>	<u>Description</u>
Corner No. 1:	NW corner	SR cor., claim number, North arrow	a 2"x2"x4' wooden post
Corner No. 2:	NE corner	SR cor., claim number, North arrow	a 2"x2"x4' wooden post
Corner No. 3:	SE corner	SR cor., claim number, North arrow	a 2"x2"x4' wooden post
Corner No. 4:	SW corner	SR cor., claim number, North arrow	a 2"x2"x4' wooden post

As erected on the ground, each corner monument is marked as described above by metal tags (e.g. metal tags, paint on posts).

The work of location consisted of making a map as provided in NSR 517.040.

Dated this 19 day of November, 2012.

NAME OF LOCATOR:

By: 
Owner, Claimant, or Agent Signature

Gregory T. Hill
Owner, Claimant, or Agent Name (printed)

The following Document contains no Personal Information as defined by NRS 603A.040

CERTIFICATE OF LOCATION
LODE MINING CLAIM

TO ALL WHOM IT MAY CONCERN:

The locator hereby certifies that he has caused to be located the SR 26 Lode Mining Claim in the following quarter section(s):

<u>1/4</u>	<u>Section</u>	<u>Township</u>	<u>Range</u>	<u>Meridian</u>
SE	8	T21N	R51E	M.D.B.& M.



in Eureka County, Nevada, on the 10th day of September, 2012.

Name and mailing address of the locator is:

Kinetic Gold (US) Inc.
5375 Kietzke Lane, Suite 110
Reno, Nevada 89511

The claim is approximately 1500 feet long and 600 feet wide, such that 20 feet is claimed in a southerly direction and 1480 feet in a northerly direction from the point of discovery (monument of location), at which the Notice of Location was posted, together with 300 feet on each side of the monument of location and center line of the Claim. The general course of the lode or vein is from the south to the north direction.

The number, location and markings on each corner of the claim are as follows:

	<u>Location</u>	<u>Markings</u>	<u>Description</u>
Corner No. 1:	NW corner	SR cor., claim number, North arrow	a 2"x2"x4' wooden post
Corner No. 2:	NE corner	SR cor., claim number, North arrow	a 2"x2"x4' wooden post
Corner No. 3:	SE corner	SR cor., claim number, North arrow	a 2"x2"x4' wooden post
Corner No. 4:	SW corner	SR cor., claim number, North arrow	a 2"x2"x4' wooden post

As erected on the ground, each corner monument is marked as described above by metal tags (e.g. metal tags, paint on posts).

The work of location consisted of making a map as provided in NSR 517.040.

Dated this 19 day of November, 2012.

NAME OF LOCATOR:

By: 
Owner, Claimant, or Agent Signature

Gregory T. Hill
Owner, Claimant, or Agent Name (printed)

DOC # 0222219

11/28/2012

02:16 PM

Official Record

Recording requested By
KINETIC GOLD US INC

Eureka County - NV

Mike Rebaleati - Recorder

Fee: \$22.50

Page 1 of 1

RPTT:

Recorded By: FES

Book- 542 Page- 0218

The following Document contains no Personal Information as defined by NRS 603A.040

CERTIFICATE OF LOCATION
LODE MINING CLAIM

TO ALL WHOM IT MAY CONCERN:

The locator hereby certifies that he has caused to be located the SR 27 Lode Mining Claim in the following quarter section(s):

<u>1/4</u>	<u>Section</u>	<u>Township</u>	<u>Range</u>	<u>Meridian</u>
SE	8	T21N	R51E	M.D.B.& M.

in Eureka County, Nevada, on the 10th day of September, 2012.

Name and mailing address of the locator is:

Kinetic Gold (US) Inc.
5375 Kietzke Lane, Suite 110
Reno, Nevada 89511

The claim is approximately 1500 feet long and 600 feet wide, such that 20 feet is claimed in a southerly direction and 1480 feet in a northerly direction from the point of discovery (monument of location), at which the Notice of Location was posted, together with 300 feet on each side of the monument of location and center line of the Claim. The general course of the lode or vein is from the south to the north direction.

The number, location and markings on each corner of the claim are as follows:


	<u>Location</u>	<u>Markings</u>	<u>Description</u>
Corner No. 1:	NW corner	SR cor., claim number, North arrow	a 2"x2"x4' wooden post
Corner No. 2:	NE corner	SR cor., claim number, North arrow	a 2"x2"x4' wooden post
Corner No. 3:	SE corner	SR cor., claim number, North arrow	a 2"x2"x4' wooden post
Corner No. 4:	SW corner	SR cor., claim number, North arrow	a 2"x2"x4' wooden post

As erected on the ground, each corner monument is marked as described above by metal tags (e.g. metal tags, paint on posts).

The work of location consisted of making a map as provided in NSR 517.040.

Dated this 19 day of November, 2012.

NAME OF LOCATOR:

By: 
Owner, Claimant, or Agent Signature

Gregory T. Hill
Owner, Claimant, or Agent Name (printed)



The following Document contains no Personal Information as defined by NRS 603A.040

CERTIFICATE OF LOCATION
LODE MINING CLAIM

TO ALL WHOM IT MAY CONCERN:

The locator hereby certifies that he has caused to be located the SR 28 Lode Mining Claim in the following quarter section(s):

<u>1/4</u>	<u>Section</u>	<u>Township</u>	<u>Range</u>	<u>Meridian</u>
SE	8	T21N	R51E	M.D.B.& M.
SW	9	T21N	R51E	M.D.B.& M.



in Eureka County, Nevada, on the 10th day of September, 2012.

Name and mailing address of the locator is:

Kinetic Gold (US) Inc.
5375 Kietzke Lane, Suite 110
Reno, Nevada 89511

The claim is approximately 1500 feet long and 600 feet wide, such that 20 feet is claimed in a southerly direction and 1480 feet in a northerly direction from the point of discovery (monument of location), at which the Notice of Location was posted, together with 300 feet on each side of the monument of location and center line of the Claim. The general course of the lode or vein is from the south to the north direction.

The number, location and markings on each corner of the claim are as follows:

	<u>Location</u>	<u>Markings</u>	<u>Description</u>
Corner No. 1:	NW corner	SR cor., claim number, North arrow	a 2"x2"x4' wooden post
Corner No. 2:	NE corner	SR cor., claim number, North arrow	a 2"x2"x4' wooden post
Corner No. 3:	SE corner	SR cor., claim number, North arrow	a 2"x2"x4' wooden post
Corner No. 4:	SW corner	SR cor., claim number, North arrow	a 2"x2"x4' wooden post

As erected on the ground, each corner monument is marked as described above by metal tags (e.g. metal tags, paint on posts).

The work of location consisted of making a map as provided in NSR 517.040.

Dated this 19 day of November, 2012.

NAME OF LOCATOR:

By: 

Owner, Claimant, or Agent Signature

Gregory T. Hill

Owner, Claimant, or Agent Name (printed)

DOC # 0222221

11/28/2012 02:16 PM

Official Record

Recording requested By
KINETIC GOLD US INC

Eureka County - NV
Mike Rebaleati - Recorder

Fee: \$22.50 Page 1 of 1
RPTT: Recorded By: FES
Book- 542 Page- 0220

The following Document contains no Personal Information as defined by NRS 603A.040

CERTIFICATE OF LOCATION
LODE MINING CLAIM

TO ALL WHOM IT MAY CONCERN:

The locator hereby certifies that he has caused to be located the SR 29 Lode Mining Claim in the following quarter section(s):

<u>1/4</u>	<u>Section</u>	<u>Township</u>	<u>Range</u>	<u>Meridian</u>
SW	9	T21N	R51E	M.D.B.& M.



in Eureka County, Nevada, on the 10th day of September, 2012.

Name and mailing address of the locator is:

Kinetic Gold (US) Inc.
5375 Kietzke Lane, Suite 110
Reno, Nevada 89511

The claim is approximately 1500 feet long and 600 feet wide, such that 20 feet is claimed in a southerly direction and 1480 feet in a northerly direction from the point of discovery (monument of location), at which the Notice of Location was posted, together with 300 feet on each side of the monument of location and center line of the Claim. The general course of the lode or vein is from the south to the north direction.

The number, location and markings on each corner of the claim are as follows:


	<u>Location</u>	<u>Markings</u>	<u>Description</u>
Corner No. 1:	NW corner	SR cor., claim number, North arrow	a 2"x2"x4' wooden post
Corner No. 2:	NE corner	SR cor., claim number, North arrow	a 2"x2"x4' wooden post
Corner No. 3:	SE corner	SR cor., claim number, North arrow	a 2"x2"x4' wooden post
Corner No. 4:	SW corner	SR cor., claim number, North arrow	a 2"x2"x4' wooden post

As erected on the ground, each corner monument is marked as described above by metal tags (e.g. metal tags, paint on posts).

The work of location consisted of making a map as provided in NSR 517.040.

Dated this 19 day of November, 2012.

NAME OF LOCATOR:

By: 
Owner, Claimant, or Agent Signature

Gregory T. Hill
Owner, Claimant, or Agent Name (printed)

The following Document contains no Personal Information as defined by NRS 603A.040

CERTIFICATE OF LOCATION
LODE MINING CLAIM

TO ALL WHOM IT MAY CONCERN:

The locator hereby certifies that he has caused to be located the SR 30 Lode Mining Claim in the following quarter section(s):

<u>1/4</u>	<u>Section</u>	<u>Township</u>	<u>Range</u>	<u>Meridian</u>
SW	9	T21N	R51E	M.D.B.& M.

in Eureka County, Nevada, on the 10th day of September, 2012.

Name and mailing address of the locator is:

Kinetic Gold (US) Inc.
5375 Kietzke Lane, Suite 110
Reno, Nevada 89511

The claim is approximately 1500 feet long and 600 feet wide, such that 20 feet is claimed in a southerly direction and 1480 feet in a northerly direction from the point of discovery (monument of location), at which the Notice of Location was posted, together with 300 feet on each side of the monument of location and center line of the Claim. The general course of the lode or vein is from the south to the north direction.

The number, location and markings on each corner of the claim are as follows:


	<u>Location</u>	<u>Markings</u>	<u>Description</u>
Corner No. 1:	NW corner	SR cor., claim number, North arrow	a 2"x2"x4' wooden post
Corner No. 2:	NE corner	SR cor., claim number, North arrow	a 2"x2"x4' wooden post
Corner No. 3:	SE corner	SR cor., claim number, North arrow	a 2"x2"x4' wooden post
Corner No. 4:	SW corner	SR cor., claim number, North arrow	a 2"x2"x4' wooden post

As erected on the ground, each corner monument is marked as described above by metal tags (e.g. metal tags, paint on posts).

The work of location consisted of making a map as provided in NSR 517.040.

Dated this 19 day of November, 2012.

NAME OF LOCATOR:

By: 
Owner, Claimant, or Agent Signature

Gregory T. Hill
Owner, Claimant, or Agent Name (printed)



DOC # 0222223

11/28/2012 02:16 PM

Official Record

Recording requested By
KINETIC GOLD US INC

Eureka County - NV

Mike Rebaleati - Recorder

Fee: \$22.50

Page 1 of 1

RPTT:

Recorded By: FES

Book- 542 Page- 0222

The following Document contains no Personal Information as defined by NRS 603A.040

CERTIFICATE OF LOCATION
LODE MINING CLAIM

TO ALL WHOM IT MAY CONCERN:

The locator hereby certifies that he has caused to be located the SR 31 Lode Mining Claim in the following quarter section(s):

<u>1/4</u>	<u>Section</u>	<u>Township</u>	<u>Range</u>	<u>Meridian</u>
SW	4	T21N	R51E	M.D.B.& M.
NW	9	T21N	R51E	M.D.B.& M.



in Eureka County, Nevada, on the 26th day of October, 2012.

Name and mailing address of the locator is:

Kinetic Gold (US) Inc.
5375 Kietzke Lane, Suite 110
Reno, Nevada 89511

The claim is approximately 1500 feet long and 600 feet wide, such that 20 feet is claimed in a southerly direction and 1480 feet in a northerly direction from the point of discovery (monument of location), at which the Notice of Location was posted, together with 300 feet on each side of the monument of location and center line of the Claim. The general course of the lode or vein is from the south to the north direction.

The number, location and markings on each corner of the claim are as follows:

	<u>Location</u>	<u>Markings</u>	<u>Description</u>
Corner No. 1:	NW corner	SR cor., claim number, North arrow	a 2"x2"x4' wooden post
Corner No. 2:	NE corner	SR cor., claim number, North arrow	a 2"x2"x4' wooden post
Corner No. 3:	SE corner	SR cor., claim number, North arrow	a 2"x2"x4' wooden post
Corner No. 4:	SW corner	SR cor., claim number, North arrow	a 2"x2"x4' wooden post

As erected on the ground, each corner monument is marked as described above by metal tags (e.g. metal tags, paint on posts).

The work of location consisted of making a map as provided in NSR 517.040.

Dated this 19 day of November, 2012.

NAME OF LOCATOR:

By: 

Owner, Claimant, or Agent Signature

Gregory T. Hill

Owner, Claimant, or Agent Name (printed)

The following Document contains no Personal Information as defined by NRS 603A.040

CERTIFICATE OF LOCATION
LODE MINING CLAIM

TO ALL WHOM IT MAY CONCERN:

The locator hereby certifies that he has caused to be located the SR 32 Lode Mining Claim in the following quarter section(s):

<u>¼</u>	<u>Section</u>	<u>Township</u>	<u>Range</u>	<u>Meridian</u>
NW	9	T21N	R51E	M.D.B.& M.
SW	9	T21N	R51E	M.D.B.& M.



in Eureka County, Nevada, on the 26th day of October, 2012.

Name and mailing address of the locator is:
Kinetic Gold (US) Inc.
5375 Kietzke Lane, Suite 110
Reno, Nevada 89511

The claim is approximately 1500 feet long and 600 feet wide, such that 20 feet is claimed in a northerly direction and 1480 feet in a southerly direction from the point of discovery (monument of location), at which the Notice of Location was posted, together with 300 feet on each side of the monument of location and center line of the Claim. The general course of the lode or vein is from the south to the north direction.

The number, location and markings on each corner of the claim are as follows:


	<u>Location</u>	<u>Markings</u>	<u>Description</u>
Corner No. 1:	NW corner	SR cor., claim number, North arrow	a 2"x2"x4' wooden post
Corner No. 2:	NE corner	SR cor., claim number, North arrow	a 2"x2"x4' wooden post
Corner No. 3:	SE corner	SR cor., claim number, North arrow	a 2"x2"x4' wooden post
Corner No. 4:	SW corner	SR cor., claim number, North arrow	a 2"x2"x4' wooden post

As erected on the ground, each corner monument is marked as described above by metal tags (e.g. metal tags, paint on posts).

The work of location consisted of making a map as provided in NSR 517.040.

Dated this 19 day of November, 2012.

NAME OF LOCATOR:

By: 
Owner, Claimant, or Agent Signature

Gregory T. Hill
Owner, Claimant, or Agent Name (printed)

DOC # 0222225

11/28/2012

02:16 PM

Official Record

Recording requested By
KINETIC GOLD US INC

Eureka County - NV

Mike Rebaleati - Recorder

Fee: \$22.50

Page 1 of 1

RPTT:

Recorded By: FES

Book- 542 Page- 0224

The following Document contains no Personal Information as defined by NRS 603A.040

CERTIFICATE OF LOCATION
LODE MINING CLAIM

TO ALL WHOM IT MAY CONCERN:

The locator hereby certifies that he has caused to be located the SR 33 Lode Mining Claim in the following quarter section(s):

<u>1/4</u>	<u>Section</u>	<u>Township</u>	<u>Range</u>	<u>Meridian</u>
SW	4	T21N	R51E	M.D.B.& M.
SE	4	T21N	R51E	M.D.B.& M.
NW	9	T21N	R51E	M.D.B.& M.
NE	9	T21N	R51E	M.D.B.& M.



in Eureka County, Nevada, on the 26th day of October, 2012.

Name and mailing address of the locator is:

Kinetic Gold (US) Inc.
5375 Kietzke Lane, Suite 110
Reno, Nevada 89511

The claim is approximately 1500 feet long and 600 feet wide, such that 20 feet is claimed in a southerly direction and 1480 feet in a northerly direction from the point of discovery (monument of location), at which the Notice of Location was posted, together with 300 feet on each side of the monument of location and center line of the Claim. The general course of the lode or vein is from the south to the north direction.

The number, location and markings on each corner of the claim are as follows:

	<u>Location</u>	<u>Markings</u>	<u>Description</u>
Corner No. 1:	NW corner	SR cor., claim number, North arrow	a 2"x2"x4' wooden post
Corner No. 2:	NE corner	SR cor., claim number, North arrow	a 2"x2"x4' wooden post
Corner No. 3:	SE corner	SR cor., claim number, North arrow	a 2"x2"x4' wooden post
Corner No. 4:	SW corner	SR cor., claim number, North arrow	a 2"x2"x4' wooden post


As erected on the ground, each corner monument is marked as described above by metal tags (e.g. metal tags, paint on posts).

The work of location consisted of making a map as provided in NSR 517.040.

Dated this 19 day of November, 2012.

NAME OF LOCATOR:

By:


Owner, Claimant, or Agent Signature

Gregory T. Hill

Owner, Claimant, or Agent Name (printed)

The following Document contains no Personal Information as defined by NRS 603A.040

CERTIFICATE OF LOCATION
LODE MINING CLAIM

TO ALL WHOM IT MAY CONCERN:

The locator hereby certifies that he has caused to be located the SR 34 Lode Mining Claim in the following quarter section(s):

<u>1/4</u>	<u>Section</u>	<u>Township</u>	<u>Range</u>	<u>Meridian</u>
NW	9	T21N	R51E	M.D.B.& M.
SW	9	T21N	R51E	M.D.B.& M.
NE	9	T21N	R51E	M.D.B.& M.
SE	9	T21N	R51E	M.D.B.& M.



in Eureka County, Nevada, on the 26th day of October, 2012.

Name and mailing address of the locator is:

Kinetic Gold (US) Inc.
5375 Kietzke Lane, Suite 110
Reno, Nevada 89511

The claim is approximately 1500 feet long and 600 feet wide, such that 20 feet is claimed in a northerly direction and 1480 feet in a southerly direction from the point of discovery (monument of location), at which the Notice of Location was posted, together with 300 feet on each side of the monument of location and center line of the Claim. The general course of the lode or vein is from the south to the north direction.

The number, location and markings on each corner of the claim are as follows:


	<u>Location</u>	<u>Markings</u>	<u>Description</u>
Corner No. 1:	NW corner	SR cor., claim number, North arrow	a 2"x2"x4' wooden post
Corner No. 2:	NE corner	SR cor., claim number, North arrow	a 2"x2"x4' wooden post
Corner No. 3:	SE corner	SR cor., claim number, North arrow	a 2"x2"x4' wooden post
Corner No. 4:	SW corner	SR cor., claim number, North arrow	a 2"x2"x4' wooden post

As erected on the ground, each corner monument is marked as described above by metal tags (e.g. metal tags, paint on posts).

The work of location consisted of making a map as provided in NSR 517.040.

Dated this 19 day of November, 2012.

NAME OF LOCATOR:

By: 
Owner, Claimant, or Agent Signature

Gregory T. Hill
Owner, Claimant, or Agent Name (printed)

The following Document contains no Personal Information as defined by NRS 603A.040

CERTIFICATE OF LOCATION
LODE MINING CLAIM

TO ALL WHOM IT MAY CONCERN:

The locator hereby certifies that he has caused to be located the SR 35 Lode Mining Claim in the following quarter section(s):

<u>1/4</u>	<u>Section</u>	<u>Township</u>	<u>Range</u>	<u>Meridian</u>
SE	4	T21N	R51E	M.D.B.& M.
NE	9	T21N	R51E	M.D.B.& M.



in Eureka County, Nevada, on the 26th day of October, 2012.

Name and mailing address of the locator is:

Kinetic Gold (US) Inc.
5375 Kietzke Lane, Suite 110
Reno, Nevada 89511

The claim is approximately 1500 feet long and 600 feet wide, such that 20 feet is claimed in a southerly direction and 1480 feet in a northerly direction from the point of discovery (monument of location), at which the Notice of Location was posted, together with 300 feet on each side of the monument of location and center line of the Claim. The general course of the lode or vein is from the south to the north direction.

The number, location and markings on each corner of the claim are as follows:


	<u>Location</u>	<u>Markings</u>	<u>Description</u>
Corner No. 1:	NW corner	SR cor., claim number, North arrow	a 2"x2"x4' wooden post
Corner No. 2:	NE corner	SR cor., claim number, North arrow	a 2"x2"x4' wooden post
Corner No. 3:	SE corner	SR cor., claim number, North arrow	a 2"x2"x4' wooden post
Corner No. 4:	SW corner	SR cor., claim number, North arrow	a 2"x2"x4' wooden post

As erected on the ground, each corner monument is marked as described above by metal tags (e.g. metal tags, paint on posts).

The work of location consisted of making a map as provided in NSR 517.040.

Dated this 19 day of November, 2012.

NAME OF LOCATOR:

By: 
Owner, Claimant, or Agent Signature

Gregory T. Hill
Owner, Claimant, or Agent Name (printed)

DOC # 0222228

11/28/2012

02:16 PM

Official Record

Recording requested By
KINETIC GOLD US INC

Eureka County - NV

Mike Rebaleati - Recorder

Fee: \$22.50

Page 1 of 1

RPTT:

Recorded By: FES

Book- 542 Page- 0227

The following Document contains no Personal Information as defined by NRS 603A.040

CERTIFICATE OF LOCATION
LODE MINING CLAIM

TO ALL WHOM IT MAY CONCERN:

The locator hereby certifies that he has caused to be located the SR 36 Lode Mining Claim in the following quarter section(s):

<u>1/4</u>	<u>Section</u>	<u>Township</u>	<u>Range</u>	<u>Meridian</u>
NE	9	T21N	R51E	M.D.B.& M.
SE	9	T21N	R51E	M.D.B.& M.



0222228

in Eureka County, Nevada, on the 26th day of October, 2012.

Name and mailing address of the locator is:

Kinetic Gold (US) Inc.
5375 Kietzke Lane, Suite 110
Reno, Nevada 89511

The claim is approximately 1500 feet long and 600 feet wide, such that 20 feet is claimed in a northerly direction and 1480 feet in a southerly direction from the point of discovery (monument of location), at which the Notice of Location was posted, together with 300 feet on each side of the monument of location and center line of the Claim. The general course of the lode or vein is from the south to the north direction.

The number, location and markings on each corner of the claim are as follows:

	<u>Location</u>	<u>Markings</u>	<u>Description</u>
Corner No. 1:	NW corner	SR cor., claim number, North arrow	a 2"x2"x4' wooden post
Corner No. 2:	NE corner	SR cor., claim number, North arrow	a 2"x2"x4' wooden post
Corner No. 3:	SE corner	SR cor., claim number, North arrow	a 2"x2"x4' wooden post
Corner No. 4:	SW corner	SR cor., claim number, North arrow	a 2"x2"x4' wooden post

As erected on the ground, each corner monument is marked as described above by metal tags (e.g. metal tags, paint on posts).

The work of location consisted of making a map as provided in NSR 517.040.

Dated this 19 day of November, 2012.

NAME OF LOCATOR:

By:

Owner, Claimant, or Agent Signature

Gregory T. Hill

Owner, Claimant, or Agent Name (printed)

DOC # 0222229

11/28/2012 02:16 PM

Official Record
Recording requested By
KINETIC GOLD US INC

Eureka County - NV
Mike Rebaleati - Recorder
Fee: \$22.50 Page 1 of 1
RPTT: Recorded By: FES
Book- 542 Page- 0228

The following Document contains no Personal Information as defined by NRS 603A.040

CERTIFICATE OF LOCATION
LODE MINING CLAIM

TO ALL WHOM IT MAY CONCERN:

The locator hereby certifies that he has caused to be located the SR 37 Lode Mining Claim in the following quarter section(s):

<u>1/4</u>	<u>Section</u>	<u>Township</u>	<u>Range</u>	<u>Meridian</u>
SW	9	T21N	R51E	M.D.B.& M.



in Eureka County, Nevada, on the 27th day of October, 2012.

Name and mailing address of the locator is:

Kinetic Gold (US) Inc.
5375 Kietzke Lane, Suite 110
Reno, Nevada 89511

The claim is approximately 1500 feet long and 600 feet wide, such that 20 feet is claimed in a southerly direction and 1480 feet in a northerly direction from the point of discovery (monument of location), at which the Notice of Location was posted, together with 300 feet on each side of the monument of location and center line of the Claim. The general course of the lode or vein is from the south to the north direction.

The number, location and markings on each corner of the claim are as follows:


	<u>Location</u>	<u>Markings</u>	<u>Description</u>
Corner No. 1:	NW corner	SR cor., claim number, North arrow	a 2"x2"x4' wooden post
Corner No. 2:	NE corner	SR cor., claim number, North arrow	a 2"x2"x4' wooden post
Corner No. 3:	SE corner	SR cor., claim number, North arrow	a 2"x2"x4' wooden post
Corner No. 4:	SW corner	SR cor., claim number, North arrow	a 2"x2"x4' wooden post

As erected on the ground, each corner monument is marked as described above by metal tags (e.g. metal tags, paint on posts).

The work of location consisted of making a map as provided in NSR 517.040.

Dated this 19 day of November, 2012.

NAME OF LOCATOR:

By: 
Owner, Claimant, or Agent Signature

Gregory T. Hill
Owner, Claimant, or Agent Name (printed)

The following Document contains no Personal Information as defined by NRS 603A.040

CERTIFICATE OF LOCATION
LODE MINING CLAIM

TO ALL WHOM IT MAY CONCERN:

The locator hereby certifies that he has caused to be located the SR 38 Lode Mining Claim in the following quarter section(s):

<u>1/4</u>	<u>Section</u>	<u>Township</u>	<u>Range</u>	<u>Meridian</u>
SW	9	T21N	R51E	M.D.B.& M.
SE	9	T21N	R51E	M.D.B.& M.



in Eureka County, Nevada, on the 27th day of October, 2012.

Name and mailing address of the locator is:
Kinetic Gold (US) Inc.
5375 Kietzke Lane, Suite 110
Reno, Nevada 89511

The claim is approximately 1500 feet long and 600 feet wide, such that 20 feet is claimed in a southerly direction and 1480 feet in a northerly direction from the point of discovery (monument of location), at which the Notice of Location was posted, together with 300 feet on each side of the monument of location and center line of the Claim. The general course of the lode or vein is from the south to the north direction.

The number, location and markings on each corner of the claim are as follows:


	<u>Location</u>	<u>Markings</u>	<u>Description</u>
Corner No. 1:	NW corner	SR cor., claim number, North arrow	a 2"x2"x4' wooden post
Corner No. 2:	NE corner	SR cor., claim number, North arrow	a 2"x2"x4' wooden post
Corner No. 3:	SE corner	SR cor., claim number, North arrow	a 2"x2"x4' wooden post
Corner No. 4:	SW corner	SR cor., claim number, North arrow	a 2"x2"x4' wooden post

As erected on the ground, each corner monument is marked as described above by metal tags (e.g. metal tags, paint on posts).

The work of location consisted of making a map as provided in NSR 517.040.

Dated this 19 day of November, 2012.

NAME OF LOCATOR:

By: 

Owner, Claimant, or Agent Signature

Gregory T. Hill
Owner, Claimant, or Agent Name (printed)

The following Document contains no Personal Information as defined by NRS 603A.040

CERTIFICATE OF LOCATION
LODE MINING CLAIM

TO ALL WHOM IT MAY CONCERN:

The locator hereby certifies that he has caused to be located the SR 39 Lode Mining Claim in the following quarter section(s):

<u>1/4</u>	<u>Section</u>	<u>Township</u>	<u>Range</u>	<u>Meridian</u>
SE	9	T21N	R51E	M.D.B.& M.



in Eureka County, Nevada, on the 27th day of October, 2012.

Name and mailing address of the locator is:

Kinetic Gold (US) Inc.
5375 Kietzke Lane, Suite 110
Reno, Nevada 89511

The claim is approximately 1500 feet long and 600 feet wide, such that 20 feet is claimed in a southerly direction and 1480 feet in a northerly direction from the point of discovery (monument of location), at which the Notice of Location was posted, together with 300 feet on each side of the monument of location and center line of the Claim. The general course of the lode or vein is from the south to the north direction.

The number, location and markings on each corner of the claim are as follows:


	<u>Location</u>	<u>Markings</u>	<u>Description</u>
Corner No. 1:	NW corner	SR cor., claim number, North arrow	a 2"x2"x4' wooden post
Corner No. 2:	NE corner	SR cor., claim number, North arrow	a 2"x2"x4' wooden post
Corner No. 3:	SE corner	SR cor., claim number, North arrow	a 2"x2"x4' wooden post
Corner No. 4:	SW corner	SR cor., claim number, North arrow	a 2"x2"x4' wooden post

As erected on the ground, each corner monument is marked as described above by metal tags (e.g. metal tags, paint on posts).

The work of location consisted of making a map as provided in NSR 517.040.

Dated this 19 day of November, 2012.

NAME OF LOCATOR:

By: 
Owner, Claimant, or Agent Signature

Gregory T. Hill
Owner, Claimant, or Agent Name (printed)

The following Document contains no Personal Information as defined by NRS 603A.040

CERTIFICATE OF LOCATION
LODE MINING CLAIM

TO ALL WHOM IT MAY CONCERN:

The locator hereby certifies that he has caused to be located the SR 40 Lode Mining Claim in the following quarter section(s):

<u>1/4</u>	<u>Section</u>	<u>Township</u>	<u>Range</u>	<u>Meridian</u>
SW	8	T21N	R51E	M.D.B.& M.
NW	17	T21N	R51E	M.D.B.& M.



in Eureka County, Nevada, on the 27th day of October, 2012.

Name and mailing address of the locator is:

Kinetic Gold (US) Inc.
5375 Kietzke Lane, Suite 110
Reno, Nevada 89511

The claim is approximately 1500 feet long and 600 feet wide, such that 20 feet is claimed in a northerly direction and 1480 feet in a southerly direction from the point of discovery (monument of location), at which the Notice of Location was posted, together with 300 feet on each side of the monument of location and center line of the Claim. The general course of the lode or vein is from the south to the north direction.

The number, location and markings on each corner of the claim are as follows:

	<u>Location</u>	<u>Markings</u>	<u>Description</u>
Corner No. 1:	NW corner	SR cor., claim number, North arrow	a 2"x2"x4' wooden post
Corner No. 2:	NE corner	SR cor., claim number, North arrow	a 2"x2"x4' wooden post
Corner No. 3:	SE corner	SR cor., claim number, North arrow	a 2"x2"x4' wooden post
Corner No. 4:	SW corner	SR cor., claim number, North arrow	a 2"x2"x4' wooden post

As erected on the ground, each corner monument is marked as described above by metal tags (e.g. metal tags, paint on posts).

The work of location consisted of making a map as provided in NSR 517.040.

Dated this 19 day of November, 2012.

NAME OF LOCATOR:

By:

Owner, Claimant, or Agent Signature

Gregory T. Hill
Owner, Claimant, or Agent Name (printed)

The following Document contains no Personal Information as defined by NRS 603A.040

CERTIFICATE OF LOCATION
LODE MINING CLAIM

TO ALL WHOM IT MAY CONCERN:

The locator hereby certifies that he has caused to be located the SR 41 Lode Mining Claim in the following quarter section(s):

<u>1/4</u>	<u>Section</u>	<u>Township</u>	<u>Range</u>	<u>Meridian</u>
SW	8	T21N	R51E	M.D.B.& M.
NW	17	T21N	R51E	M.D.B.& M.



in Eureka County, Nevada, on the 27th day of October, 2012.

Name and mailing address of the locator is:

Kinetic Gold (US) Inc.
5375 Kietzke Lane, Suite 110
Reno, Nevada 89511

The claim is approximately 1500 feet long and 600 feet wide, such that 20 feet is claimed in a northerly direction and 1480 feet in a southerly direction from the point of discovery (monument of location), at which the Notice of Location was posted, together with 300 feet on each side of the monument of location and center line of the Claim. The general course of the lode or vein is from the south to the north direction.

The number, location and markings on each corner of the claim are as follows:


	<u>Location</u>	<u>Markings</u>	<u>Description</u>
Corner No. 1:	NW corner	SR cor., claim number, North arrow	a 2"x2"x4' wooden post
Corner No. 2:	NE corner	SR cor., claim number, North arrow	a 2"x2"x4' wooden post
Corner No. 3:	SE corner	SR cor., claim number, North arrow	a 2"x2"x4' wooden post
Corner No. 4:	SW corner	SR cor., claim number, North arrow	a 2"x2"x4' wooden post

As erected on the ground, each corner monument is marked as described above by metal tags (e.g. metal tags, paint on posts).

The work of location consisted of making a map as provided in NSR 517.040.

Dated this 19 day of November, 2012.

NAME OF LOCATOR:

By: 
Owner, Claimant, or Agent Signature

Gregory T. Hill
Owner, Claimant, or Agent Name (printed)

The following Document contains no Personal Information as defined by NRS 603A.040

CERTIFICATE OF LOCATION
LODE MINING CLAIM

TO ALL WHOM IT MAY CONCERN:

The locator hereby certifies that he has caused to be located the SR 42 Lode Mining Claim in the following quarter section(s):

<u>1/4</u>	<u>Section</u>	<u>Township</u>	<u>Range</u>	<u>Meridian</u>
SW	8	T21N	R51E	M.D.B.& M.
SE	8	T21N	R51E	M.D.B.& M.
NW	17	T21N	R51E	M.D.B.& M.
NE	17	T21N	R51E	M.D.B.& M.



in Eureka County, Nevada, on the 27th day of October, 2012.

Name and mailing address of the locator is:

Kinetic Gold (US) Inc.
5375 Kietzke Lane, Suite 110
Reno, Nevada 89511

The claim is approximately 1500 feet long and 600 feet wide, such that 20 feet is claimed in a northerly direction and 1480 feet in a southerly direction from the point of discovery (monument of location), at which the Notice of Location was posted, together with 300 feet on each side of the monument of location and center line of the Claim. The general course of the lode or vein is from the south to the north direction.

The number, location and markings on each corner of the claim are as follows:

	<u>Location</u>	<u>Markings</u>	<u>Description</u>
Corner No. 1:	NW corner	SR cor., claim number, North arrow	a 2"x2"x4' wooden post
Corner No. 2:	NE corner	SR cor., claim number, North arrow	a 2"x2"x4' wooden post
Corner No. 3:	SE corner	SR cor., claim number, North arrow	a 2"x2"x4' wooden post
Corner No. 4:	SW corner	SR cor., claim number, North arrow	a 2"x2"x4' wooden post

As erected on the ground, each corner monument is marked as described above by metal tags (e.g. metal tags, paint on posts).

The work of location consisted of making a map as provided in NSR 517.040.

Dated this 19 day of November, 2012.

NAME OF LOCATOR:

By: 
Owner, Claimant, or Agent Signature

Gregory T. Hill
Owner, Claimant, or Agent Name (printed)

The following Document contains no Personal Information as defined by NRS 603A.040

CERTIFICATE OF LOCATION
LODE MINING CLAIM

TO ALL WHOM IT MAY CONCERN:

The locator hereby certifies that he has caused to be located the SR 43 Lode Mining Claim in the following quarter section(s):

<u>1/4</u>	<u>Section</u>	<u>Township</u>	<u>Range</u>	<u>Meridian</u>
SE	8	T21N	R51E	M.D.B.& M.
NE	17	T21N	R51E	M.D.B.& M.



in Eureka County, Nevada, on the 27th day of October, 2012.

Name and mailing address of the locator is:

Kinetic Gold (US) Inc.
5375 Kietzke Lane, Suite 110
Reno, Nevada 89511

The claim is approximately 1500 feet long and 600 feet wide, such that 20 feet is claimed in a northerly direction and 1480 feet in a southerly direction from the point of discovery (monument of location), at which the Notice of Location was posted, together with 300 feet on each side of the monument of location and center line of the Claim. The general course of the lode or vein is from the south to the north direction.

The number, location and markings on each corner of the claim are as follows:

	<u>Location</u>	<u>Markings</u>	<u>Description</u>
Corner No. 1:	NW corner	SR cor., claim number, North arrow	a 2"x2"x4' wooden post
Corner No. 2:	NE corner	SR cor., claim number, North arrow	a 2"x2"x4' wooden post
Corner No. 3:	SE corner	SR cor., claim number, North arrow	a 2"x2"x4' wooden post
Corner No. 4:	SW corner	SR cor., claim number, North arrow	a 2"x2"x4' wooden post

As erected on the ground, each corner monument is marked as described above by metal tags (e.g. metal tags, paint on posts).

The work of location consisted of making a map as provided in NSR 517.040.

Dated this 19 day of November, 2012.

NAME OF LOCATOR:

By: _____

Owner, Claimant, or Agent Signature

Gregory T. Hill

Owner, Claimant, or Agent Name (printed)

The following Document contains no Personal Information as defined by NRS 603A.040

CERTIFICATE OF LOCATION
LODE MINING CLAIM

TO ALL WHOM IT MAY CONCERN:

The locator hereby certifies that he has caused to be located the SR 44 Lode Mining Claim in the following quarter section(s):

<u>1/4</u>	<u>Section</u>	<u>Township</u>	<u>Range</u>	<u>Meridian</u>
SE	8	T21N	R51E	M.D.B.& M.
NE	17	T21N	R51E	M.D.B.& M.



in Eureka County, Nevada, on the 27th day of October, 2012.

Name and mailing address of the locator is:
Kinetic Gold (US) Inc.
5375 Kietzke Lane, Suite 110
Reno, Nevada 89511

The claim is approximately 1500 feet long and 600 feet wide, such that 20 feet is claimed in a northerly direction and 1480 feet in a southerly direction from the point of discovery (monument of location), at which the Notice of Location was posted, together with 300 feet on each side of the monument of location and center line of the Claim. The general course of the lode or vein is from the south to the north direction.

The number, location and markings on each corner of the claim are as follows:


	<u>Location</u>	<u>Markings</u>	<u>Description</u>
Corner No. 1:	NW corner	SR cor., claim number, North arrow	a 2"x2"x4' wooden post
Corner No. 2:	NE corner	SR cor., claim number, North arrow	a 2"x2"x4' wooden post
Corner No. 3:	SE corner	SR cor., claim number, North arrow	a 2"x2"x4' wooden post
Corner No. 4:	SW corner	SR cor., claim number, North arrow	a 2"x2"x4' wooden post

As erected on the ground, each corner monument is marked as described above by metal tags (e.g. metal tags, paint on posts).

The work of location consisted of making a map as provided in NSR 517.040.

Dated this 19 day of November, 2012.

NAME OF LOCATOR:

By: 
Owner, Claimant, or Agent Signature

Gregory T. Hill
Owner, Claimant, or Agent Name (printed)

The following Document contains no Personal Information as defined by NRS 603A.040

DOC # 0222237

11/28/2012 02:16 PM

Official Record
Recording requested By
KINETIC GOLD US INC

Eureka County - NV

Mike Rebaleati - Recorder

Fee: \$22.50

Page 1 of 1

RPTT:

Recorded By: FES

Book- 542 Page- 0236

CERTIFICATE OF LOCATION
LODE MINING CLAIM

TO ALL WHOM IT MAY CONCERN:

The locator hereby certifies that he has caused to be located the SR 45 Lode Mining Claim in the following quarter section(s):

<u>1/4</u>	<u>Section</u>	<u>Township</u>	<u>Range</u>	<u>Meridian</u>
SE	8	T21N	R51E	M.D.B.& M.
NE	17	T21N	R51E	M.D.B.& M.



in Eureka County, Nevada, on the 27th day of October, 2012.

Name and mailing address of the locator is:

Kinetic Gold (US) Inc.
5375 Kietzke Lane, Suite 110
Reno, Nevada 89511

The claim is approximately 1500 feet long and 600 feet wide, such that 20 feet is claimed in a northerly direction and 1480 feet in a southerly direction from the point of discovery (monument of location), at which the Notice of Location was posted, together with 300 feet on each side of the monument of location and center line of the Claim. The general course of the lode or vein is from the south to the north direction.

The number, location and markings on each corner of the claim are as follows:

	<u>Location</u>	<u>Markings</u>	<u>Description</u>
Corner No. 1:	NW corner	SR cor., claim number, North arrow	a 2"x2"x4' wooden post
Corner No. 2:	NE corner	SR cor., claim number, North arrow	a 2"x2"x4' wooden post
Corner No. 3:	SE corner	SR cor., claim number, North arrow	a 2"x2"x4' wooden post
Corner No. 4:	SW corner	SR cor., claim number, North arrow	a 2"x2"x4' wooden post

As erected on the ground, each corner monument is marked as described above by metal tags (e.g. metal tags, paint on posts).

The work of location consisted of making a map as provided in NSR 517.040.

Dated this 19 day of November, 2012.

NAME OF LOCATOR:

By: 

Owner, Claimant, or Agent Signature

Gregory T. Hill

Owner, Claimant, or Agent Name (printed)

The following Document contains no Personal Information as defined by NRS 603A.040

CERTIFICATE OF LOCATION
LODE MINING CLAIM

TO ALL WHOM IT MAY CONCERN:

The locator hereby certifies that he has caused to be located the SR 46 Lode Mining Claim in the following quarter section(s):

<u>1/4</u>	<u>Section</u>	<u>Township</u>	<u>Range</u>	<u>Meridian</u>
SE	8	T21N	R51E	M.D.B.& M.
NE	17	T21N	R51E	M.D.B.& M.



in Eureka County, Nevada, on the 27th day of October, 2012.

Name and mailing address of the locator is:
Kinetic Gold (US) Inc.
5375 Kietzke Lane, Suite 110
Reno, Nevada 89511

The claim is approximately 1500 feet long and 600 feet wide, such that 20 feet is claimed in a northerly direction and 1480 feet in a southerly direction from the point of discovery (monument of location), at which the Notice of Location was posted, together with 300 feet on each side of the monument of location and center line of the Claim. The general course of the lode or vein is from the south to the north direction.

The number, location and markings on each corner of the claim are as follows:


	<u>Location</u>	<u>Markings</u>	<u>Description</u>
Corner No. 1:	NW corner	SR cor., claim number, North arrow	a 2"x2"x4' wooden post
Corner No. 2:	NE corner	SR cor., claim number, North arrow	a 2"x2"x4' wooden post
Corner No. 3:	SE corner	SR cor., claim number, North arrow	a 2"x2"x4' wooden post
Corner No. 4:	SW corner	SR cor., claim number, North arrow	a 2"x2"x4' wooden post

As erected on the ground, each corner monument is marked as described above by metal tags (e.g. metal tags, paint on posts).

The work of location consisted of making a map as provided in NSR 517.040.

Dated this 19 day of November, 2012.

NAME OF LOCATOR:

By: 
Owner, Claimant, or Agent Signature

Gregory T. Hill
Owner, Claimant, or Agent Name (printed)

The following Document contains no Personal Information as defined by NRS 603A.040

CERTIFICATE OF LOCATION
LODE MINING CLAIM

TO ALL WHOM IT MAY CONCERN:

The locator hereby certifies that he has caused to be located the SR 47 Lode Mining Claim in the following quarter section(s):

<u>1/4</u>	<u>Section</u>	<u>Township</u>	<u>Range</u>	<u>Meridian</u>
SE	8	T21N	R51E	M.D.B.& M.
NE	17	T21N	R51E	M.D.B.& M.
SW	9	T21N	R51E	M.D.B.& M.
NW	16	T21N	R51E	M.D.B.& M.



in Eureka County, Nevada, on the 27th day of October, 2012.

Name and mailing address of the locator is:

Kinetic Gold (US) Inc.
5375 Kietzke Lane, Suite 110
Reno, Nevada 89511

The claim is approximately 1500 feet long and 600 feet wide, such that 20 feet is claimed in a northerly direction and 1480 feet in a southerly direction from the point of discovery (monument of location), at which the Notice of Location was posted, together with 300 feet on each side of the monument of location and center line of the Claim. The general course of the lode or vein is from the south to the north direction.

The number, location and markings on each corner of the claim are as follows:


	<u>Location</u>	<u>Markings</u>	<u>Description</u>
Corner No. 1:	NW corner	SR cor., claim number, North arrow	a 2"x2"x4' wooden post
Corner No. 2:	NE corner	SR cor., claim number, North arrow	a 2"x2"x4' wooden post
Corner No. 3:	SE corner	SR cor., claim number, North arrow	a 2"x2"x4' wooden post
Corner No. 4:	SW corner	SR cor., claim number, North arrow	a 2"x2"x4' wooden post

As erected on the ground, each corner monument is marked as described above by metal tags (e.g. metal tags, paint on posts).

The work of location consisted of making a map as provided in NSR 517.040.

Dated this 19 day of November, 2012.

NAME OF LOCATOR:

By: 
Owner, Claimant, or Agent Signature

Gregory T. Hill
Owner, Claimant, or Agent Name (printed)

DOC # 0222240

11/28/2012

02:16 PM

The following Document contains no Personal Information as defined by NRS 603A.040

Official Record

Recording requested By KINETIC GOLD US INC

Eureka County - NV Mike Rebaleati - Recorder

Fee: \$22.50

Page 1 of 1

RPTT:

Recorded By: FES

Book- 542 Page- 0239

CERTIFICATE OF LOCATION
LODE MINING CLAIM

TO ALL WHOM IT MAY CONCERN:

The locator hereby certifies that he has caused to be located the SR 48 Lode Mining Claim in the following quarter section(s):

Table with 5 columns: 1/4, Section, Township, Range, Meridian. Rows: SW 9 T21N R51E M.D.B.& M., NW 16 T21N R51E M.D.B.& M.



in Eureka County, Nevada, on the 27th day of October, 2012.

Name and mailing address of the locator is:

Kinetic Gold (US) Inc.
5375 Kietzke Lane, Suite 110
Reno, Nevada 89511

The claim is approximately 1500 feet long and 600 feet wide, such that 20 feet is claimed in a northerly direction and 1480 feet in a southerly direction from the point of discovery (monument of location), at which the Notice of Location was posted, together with 300 feet on each side of the monument of location and center line of the Claim. The general course of the lode or vein is from the south to the north direction.

The number, location and markings on each corner of the claim are as follows:

Table with 4 columns: Corner No., Location, Markings, Description. Rows: Corner No. 1: NW corner, SR cor., claim number, North arrow, a 2"x2"x4' wooden post; Corner No. 2: NE corner, SR cor., claim number, North arrow, a 2"x2"x4' wooden post; Corner No. 3: SE corner, SR cor., claim number, North arrow, a 2"x2"x4' wooden post; Corner No. 4: SW corner, SR cor., claim number, North arrow, a 2"x2"x4' wooden post

As erected on the ground, each corner monument is marked as described above by metal tags (e.g. metal tags, paint on posts).

The work of location consisted of making a map as provided in NSR 517.040.

Dated this 19 day of November, 2012.

NAME OF LOCATOR:

By: [Signature]

Owner, Claimant, or Agent Signature

Gregory T. Hill

Owner, Claimant, or Agent Name (printed)

The following Document contains no Personal Information as defined by NRS 603A.040

CERTIFICATE OF LOCATION
LODE MINING CLAIM

TO ALL WHOM IT MAY CONCERN:

The locator hereby certifies that he has caused to be located the SR 49 Lode Mining Claim in the following quarter section(s):

<u>1/4</u>	<u>Section</u>	<u>Township</u>	<u>Range</u>	<u>Meridian</u>
SW	9	T21N	R51E	M.D.B.& M.
NW	16	T21N	R51E	M.D.B.& M.



in Eureka County, Nevada, on the 27th day of October, 2012.

Name and mailing address of the locator is:
Kinetic Gold (US) Inc.
5375 Kietzke Lane, Suite 110
Reno, Nevada 89511

The claim is approximately 1500 feet long and 600 feet wide, such that 20 feet is claimed in a northerly direction and 1480 feet in a southerly direction from the point of discovery (monument of location), at which the Notice of Location was posted, together with 300 feet on each side of the monument of location and center line of the Claim. The general course of the lode or vein is from the south to the north direction.

The number, location and markings on each corner of the claim are as follows:


	<u>Location</u>	<u>Markings</u>	<u>Description</u>
Corner No. 1:	NW corner	SR cor., claim number, North arrow	a 2"x2"x4' wooden post
Corner No. 2:	NE corner	SR cor., claim number, North arrow	a 2"x2"x4' wooden post
Corner No. 3:	SE corner	SR cor., claim number, North arrow	a 2"x2"x4' wooden post
Corner No. 4:	SW corner	SR cor., claim number, North arrow	a 2"x2"x4' wooden post

As erected on the ground, each corner monument is marked as described above by metal tags (e.g. metal tags, paint on posts).

The work of location consisted of making a map as provided in NSR 517.040.

Dated this 19 day of November, 2012.

NAME OF LOCATOR:

By: 
Owner, Claimant, or Agent Signature

Gregory T. Hill
Owner, Claimant, or Agent Name (printed)

DOC # 0222242

11/28/2012

02:16 PM

Official Record

Recording requested By
KINETIC GOLD US INC

Eureka County - NV
Mike Rebaleati - Recorder

Fee: \$22.50

Page 1 of 1

RPTT:

Recorded By: FES

Book- 542 Page- 0241

The following Document contains no Personal Information as defined by NRS 603A.040

CERTIFICATE OF LOCATION
LODE MINING CLAIM

TO ALL WHOM IT MAY CONCERN:

The locator hereby certifies that he has caused to be located the SR 50 Lode Mining Claim in the following quarter section(s):

<u>1/4</u>	<u>Section</u>	<u>Township</u>	<u>Range</u>	<u>Meridian</u>
SW	9	T21N	R51E	M.D.B.& M.
NW	16	T21N	R51E	M.D.B.& M.



in Eureka County, Nevada, on the 27th day of October, 2012.

Name and mailing address of the locator is:

Kinetic Gold (US) Inc.
5375 Kietzke Lane, Suite 110
Reno, Nevada 89511

The claim is approximately 1500 feet long and 600 feet wide, such that 20 feet is claimed in a northerly direction and 1480 feet in a southerly direction from the point of discovery (monument of location), at which the Notice of Location was posted, together with 300 feet on each side of the monument of location and center line of the Claim. The general course of the lode or vein is from the south to the north direction.

The number, location and markings on each corner of the claim are as follows:

	<u>Location</u>	<u>Markings</u>	<u>Description</u>
Corner No. 1:	NW corner	SR cor., claim number, North arrow	a 2"x2"x4' wooden post
Corner No. 2:	NE corner	SR cor., claim number, North arrow	a 2"x2"x4' wooden post
Corner No. 3:	SE corner	SR cor., claim number, North arrow	a 2"x2"x4' wooden post
Corner No. 4:	SW corner	SR cor., claim number, North arrow	a 2"x2"x4' wooden post

As erected on the ground, each corner monument is marked as described above by metal tags (e.g. metal tags, paint on posts).

The work of location consisted of making a map as provided in NSR 517.040.

Dated this 19 day of November, 2012.

NAME OF LOCATOR:

By: 

Owner, Claimant, or Agent Signature

Gregory T. Hill

Owner, Claimant, or Agent Name (printed)

The following Document contains no Personal Information as defined by NRS 603A.040

CERTIFICATE OF LOCATION
LODE MINING CLAIM

TO ALL WHOM IT MAY CONCERN:

The locator hereby certifies that he has caused to be located the SR 51 Lode Mining Claim in the following quarter section(s):

<u>1/4</u>	<u>Section</u>	<u>Township</u>	<u>Range</u>	<u>Meridian</u>
SW	9	T21N	R51E	M.D.B.& M.
NW	16	T21N	R51E	M.D.B.& M.
SE	9	T21N	R51E	M.D.B.& M.
NE	16	T21N	R51E	M.D.B.& M.



in Eureka County, Nevada, on the 27th day of October, 2012.

Name and mailing address of the locator is:

Kinetic Gold (US) Inc.
5375 Kietzke Lane, Suite 110
Reno, Nevada 89511

The claim is approximately 1500 feet long and 600 feet wide, such that 20 feet is claimed in a northerly direction and 1480 feet in a southerly direction from the point of discovery (monument of location), at which the Notice of Location was posted, together with 300 feet on each side of the monument of location and center line of the Claim. The general course of the lode or vein is from the south to the north direction.

The number, location and markings on each corner of the claim are as follows:

	<u>Location</u>	<u>Markings</u>	<u>Description</u>
Corner No. 1:	NW corner	SR cor., claim number, North arrow	a 2"x2"x4' wooden post
Corner No. 2:	NE corner	SR cor., claim number, North arrow	a 2"x2"x4' wooden post
Corner No. 3:	SE corner	SR cor., claim number, North arrow	a 2"x2"x4' wooden post
Corner No. 4:	SW corner	SR cor., claim number, North arrow	a 2"x2"x4' wooden post

As erected on the ground, each corner monument is marked as described above by metal tags (e.g. metal tags, paint on posts).

The work of location consisted of making a map as provided in NSR 517.040.

Dated this 19 day of November, 2012.

NAME OF LOCATOR:

By: 

Owner, Claimant, or Agent Signature

Gregory T. Hill

Owner, Claimant, or Agent Name (printed)

DOC # 0222244

11/28/2012

02:16 PM

Official Record

Recording requested By
KINETIC GOLD US INC

Eureka County - NV
Mike Rebaleati - Recorder

Fee: \$22.50

Page 1 of 1

RPTT:

Recorded By: FES

Book- 542 Page- 0243

The following Document contains no Personal Information as defined by NRS 603A.040

CERTIFICATE OF LOCATION
LODE MINING CLAIM

TO ALL WHOM IT MAY CONCERN:

The locator hereby certifies that he has caused to be located the SR 52 Lode Mining Claim in the following quarter section(s):

<u>1/4</u>	<u>Section</u>	<u>Township</u>	<u>Range</u>	<u>Meridian</u>
SE	9	T21N	R51E	M.D.B.& M.
NE	16	T21N	R51E	M.D.B.& M.



in Eureka County, Nevada, on the 27th day of October, 2012.

Name and mailing address of the locator is:

Kinetic Gold (US) Inc.
5375 Kietzke Lane, Suite 110
Reno, Nevada 89511

The claim is approximately 1500 feet long and 600 feet wide, such that 20 feet is claimed in a northerly direction and 1480 feet in a southerly direction from the point of discovery (monument of location), at which the Notice of Location was posted, together with 300 feet on each side of the monument of location and center line of the Claim. The general course of the lode or vein is from the south to the north direction.

The number, location and markings on each corner of the claim are as follows:

	<u>Location</u>	<u>Markings</u>	<u>Description</u>
Corner No. 1:	NW corner	SR cor., claim number, North arrow	a 2"x2"x4' wooden post
Corner No. 2:	NE corner	SR cor., claim number, North arrow	a 2"x2"x4' wooden post
Corner No. 3:	SE corner	SR cor., claim number, North arrow	a 2"x2"x4' wooden post
Corner No. 4:	SW corner	SR cor., claim number, North arrow	a 2"x2"x4' wooden post

As erected on the ground, each corner monument is marked as described above by metal tags (e.g. metal tags, paint on posts).

The work of location consisted of making a map as provided in NSR 517.040.

Dated this 19 day of November, 2012.

NAME OF LOCATOR:

By:

Owner, Claimant, or Agent Signature

Gregory T. Hill

Owner, Claimant, or Agent Name (printed)

The following Document contains no Personal Information as defined by NRS 603A.040

CERTIFICATE OF LOCATION
LODE MINING CLAIM

TO ALL WHOM IT MAY CONCERN:

The locator hereby certifies that he has caused to be located the SR 53 Lode Mining Claim in the following quarter section(s):

<u>¼</u>	<u>Section</u>	<u>Township</u>	<u>Range</u>	<u>Meridian</u>
NW	17	T21N	R51E	M.D.B.& M.



in Eureka County, Nevada, on the 28th day of October, 2012.

Name and mailing address of the locator is:

Kinetic Gold (US) Inc.
5375 Kietzke Lane, Suite 110
Reno, Nevada 89511

The claim is approximately 1500 feet long and 600 feet wide, such that 20 feet is claimed in a southerly direction and 1480 feet in a northerly direction from the point of discovery (monument of location), at which the Notice of Location was posted, together with 300 feet on each side of the monument of location and center line of the Claim. The general course of the lode or vein is from the south to the north direction.

The number, location and markings on each corner of the claim are as follows:


	<u>Location</u>	<u>Markings</u>	<u>Description</u>
Corner No. 1:	NW corner	SR cor., claim number, North arrow	a 2"x2"x4' wooden post
Corner No. 2:	NE corner	SR cor., claim number, North arrow	a 2"x2"x4' wooden post
Corner No. 3:	SE corner	SR cor., claim number, North arrow	a 2"x2"x4' wooden post
Corner No. 4:	SW corner	SR cor., claim number, North arrow	a 2"x2"x4' wooden post

As erected on the ground, each corner monument is marked as described above by metal tags (e.g. metal tags, paint on posts).

The work of location consisted of making a map as provided in NSR 517.040.

Dated this 19 day of November, 2012.

NAME OF LOCATOR:

By: 

Owner, Claimant, or Agent Signature

Gregory T. Hill
Owner, Claimant, or Agent Name (printed)



The following Document contains no Personal Information as defined by NRS 603A.040

CERTIFICATE OF LOCATION
LODE MINING CLAIM

TO ALL WHOM IT MAY CONCERN:

The locator hereby certifies that he has caused to be located the SR 54 Lode Mining Claim in the following quarter section(s):

<u>1/4</u>	<u>Section</u>	<u>Township</u>	<u>Range</u>	<u>Meridian</u>
NW	17	T21N	R51E	M.D.B.& M.

in Eureka County, Nevada, on the 28th day of October, 2012.

Name and mailing address of the locator is:

Kinetic Gold (US) Inc.
5375 Kietzke Lane, Suite 110
Reno, Nevada 89511

The claim is approximately 1500 feet long and 600 feet wide, such that 20 feet is claimed in a southerly direction and 1480 feet in a northerly direction from the point of discovery (monument of location), at which the Notice of Location was posted, together with 300 feet on each side of the monument of location and center line of the Claim. The general course of the lode or vein is from the south to the north direction.

The number, location and markings on each corner of the claim are as follows:


	<u>Location</u>	<u>Markings</u>	<u>Description</u>
Corner No. 1:	NW corner	SR cor., claim number, North arrow	a 2"x2"x4' wooden post
Corner No. 2:	NE corner	SR cor., claim number, North arrow	a 2"x2"x4' wooden post
Corner No. 3:	SE corner	SR cor., claim number, North arrow	a 2"x2"x4' wooden post
Corner No. 4:	SW corner	SR cor., claim number, North arrow	a 2"x2"x4' wooden post

As erected on the ground, each corner monument is marked as described above by metal tags (e.g. metal tags, paint on posts).

The work of location consisted of making a map as provided in NSR 517.040.

Dated this 19 day of November, 2012.

NAME OF LOCATOR:

By: 

Owner, Claimant, or Agent Signature

Gregory T. Hill
Owner, Claimant, or Agent Name (printed)

DOC # 0222247

11/28/2012 02:16 PM

Official Record

Recording requested By
KINETIC GOLD US INC

Eureka County - NV

Mike Rebaleati - Recorder

Fee: \$22.50

Page 1 of 1

RPTT:

Recorded By: FES

Book- 542 Page- 0246

The following Document contains no Personal Information as defined by NRS 603A.040

CERTIFICATE OF LOCATION
LODE MINING CLAIM

TO ALL WHOM IT MAY CONCERN:

The locator hereby certifies that he has caused to be located the SR 55 Lode Mining Claim in the following quarter section(s):

<u>¼</u>	<u>Section</u>	<u>Township</u>	<u>Range</u>	<u>Meridian</u>
NW	17	T21N	R51E	M.D.B.& M.
NE	17	T21N	R51E	M.D.B.& M.



in Eureka County, Nevada, on the 28th day of October, 2012.

Name and mailing address of the locator is:

Kinetic Gold (US) Inc.
5375 Kietzke Lane, Suite 110
Reno, Nevada 89511

The claim is approximately 1500 feet long and 600 feet wide, such that 20 feet is claimed in a southerly direction and 1480 feet in a northerly direction from the point of discovery (monument of location), at which the Notice of Location was posted, together with 300 feet on each side of the monument of location and center line of the Claim. The general course of the lode or vein is from the south to the north direction.

The number, location and markings on each corner of the claim are as follows:

	<u>Location</u>	<u>Markings</u>	<u>Description</u>
Corner No. 1:	NW corner	SR cor., claim number, North arrow	a 2"x2"x4' wooden post
Corner No. 2:	NE corner	SR cor., claim number, North arrow	a 2"x2"x4' wooden post
Corner No. 3:	SE corner	SR cor., claim number, North arrow	a 2"x2"x4' wooden post
Corner No. 4:	SW corner	SR cor., claim number, North arrow	a 2"x2"x4' wooden post

As erected on the ground, each corner monument is marked as described above by metal tags (e.g. metal tags, paint on posts).

The work of location consisted of making a map as provided in NSR 517.040.

Dated this 19 day of November, 2012.

NAME OF LOCATOR:

By: 

Owner, Claimant, or Agent Signature

Gregory T. Hill

Owner, Claimant, or Agent Name (printed)



The following Document contains no Personal Information as defined by NRS 603A.040

CERTIFICATE OF LOCATION
LODE MINING CLAIM

TO ALL WHOM IT MAY CONCERN:

The locator hereby certifies that he has caused to be located the SR 56 Lode Mining Claim in the following quarter section(s):

<u>1/4</u>	<u>Section</u>	<u>Township</u>	<u>Range</u>	<u>Meridian</u>
NE	17	T21N	R51E	M.D.B.& M.

in Eureka County, Nevada, on the 28th day of October, 2012.

Name and mailing address of the locator is:

Kinetic Gold (US) Inc.
5375 Kietzke Lane, Suite 110
Reno, Nevada 89511

The claim is approximately 1500 feet long and 600 feet wide, such that 20 feet is claimed in a southerly direction and 1480 feet in a northerly direction from the point of discovery (monument of location), at which the Notice of Location was posted, together with 300 feet on each side of the monument of location and center line of the Claim. The general course of the lode or vein is from the south to the north direction.

The number, location and markings on each corner of the claim are as follows:


	<u>Location</u>	<u>Markings</u>	<u>Description</u>
Corner No. 1:	NW corner	SR cor., claim number, North arrow	a 2"x2"x4' wooden post
Corner No. 2:	NE corner	SR cor., claim number, North arrow	a 2"x2"x4' wooden post
Corner No. 3:	SE corner	SR cor., claim number, North arrow	a 2"x2"x4' wooden post
Corner No. 4:	SW corner	SR cor., claim number, North arrow	a 2"x2"x4' wooden post

As erected on the ground, each corner monument is marked as described above by metal tags (e.g. metal tags, paint on posts).

The work of location consisted of making a map as provided in NSR 517.040.

Dated this 19 day of November, 2012.

NAME OF LOCATOR:

By: 

Owner, Claimant, or Agent Signature

Gregory T. Hill
Owner, Claimant, or Agent Name (printed)

The following Document contains no Personal Information as defined by NRS 603A.040

CERTIFICATE OF LOCATION
LODE MINING CLAIM

TO ALL WHOM IT MAY CONCERN:

The locator hereby certifies that he has caused to be located the SR 57 Lode Mining Claim in the following quarter section(s):

<u>1/4</u>	<u>Section</u>	<u>Township</u>	<u>Range</u>	<u>Meridian</u>
NE	17	T21N	R51E	M.D.B.& M.

in Eureka County, Nevada, on the 28th day of October, 2012.

Name and mailing address of the locator is:

Kinetic Gold (US) Inc.
5375 Kietzke Lane, Suite 110
Reno, Nevada 89511

The claim is approximately 1500 feet long and 600 feet wide, such that 20 feet is claimed in a southerly direction and 1480 feet in a northerly direction from the point of discovery (monument of location), at which the Notice of Location was posted, together with 300 feet on each side of the monument of location and center line of the Claim. The general course of the lode or vein is from the south to the north direction.

The number, location and markings on each corner of the claim are as follows:


	<u>Location</u>	<u>Markings</u>	<u>Description</u>
Corner No. 1:	NW corner	SR cor., claim number, North arrow	a 2"x2"x4' wooden post
Corner No. 2:	NE corner	SR cor., claim number, North arrow	a 2"x2"x4' wooden post
Corner No. 3:	SE corner	SR cor., claim number, North arrow	a 2"x2"x4' wooden post
Corner No. 4:	SW corner	SR cor., claim number, North arrow	a 2"x2"x4' wooden post

As erected on the ground, each corner monument is marked as described above by metal tags (e.g. metal tags, paint on posts).

The work of location consisted of making a map as provided in NSR 517.040.

Dated this 19 day of November, 2012.

NAME OF LOCATOR:

By: 
Owner, Claimant, or Agent Signature

Gregory T. Hill
Owner, Claimant, or Agent Name (printed)



DOC # 0222250

11/28/2012 02:16 PM

Official Record

Recording requested By
KINETIC GOLD US INC

Eureka County - NV
Mike Rebaleati - Recorder

Fee: \$22.50 Page 1 of 1
RPTT: Recorded By: FES
Book- 542 Page- 0249

The following Document contains no Personal Information as defined by NRS 603A.040

CERTIFICATE OF LOCATION
LODE MINING CLAIM

TO ALL WHOM IT MAY CONCERN:

The locator hereby certifies that he has caused to be located the SR 58 Lode Mining Claim in the following quarter section(s):

<u>¼</u>	<u>Section</u>	<u>Township</u>	<u>Range</u>	<u>Meridian</u>
NE	17	T21N	R51E	M.D.B.& M.



in Eureka County, Nevada, on the 28th day of October, 2012.

Name and mailing address of the locator is:

Kinetic Gold (US) Inc.
5375 Kietzke Lane, Suite 110
Reno, Nevada 89511

The claim is approximately 1500 feet long and 600 feet wide, such that 20 feet is claimed in a southerly direction and 1480 feet in a northerly direction from the point of discovery (monument of location), at which the Notice of Location was posted, together with 300 feet on each side of the monument of location and center line of the Claim. The general course of the lode or vein is from the south to the north direction.

The number, location and markings on each corner of the claim are as follows:

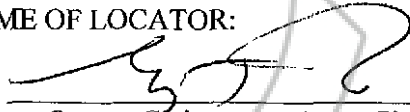
	<u>Location</u>	<u>Markings</u>	<u>Description</u>
Corner No. 1:	NW corner	SR cor., claim number, North arrow	a 2"x2"x4' wooden post
Corner No. 2:	NE corner	SR cor., claim number, North arrow	a 2"x2"x4' wooden post
Corner No. 3:	SE corner	SR cor., claim number, North arrow	a 2"x2"x4' wooden post
Corner No. 4:	SW corner	SR cor., claim number, North arrow	a 2"x2"x4' wooden post

As erected on the ground, each corner monument is marked as described above by metal tags (e.g. metal tags, paint on posts).

The work of location consisted of making a map as provided in NSR 517.040.

Dated this 19 day of November, 2012.

NAME OF LOCATOR:

By: 
Owner, Claimant, or Agent Signature

Gregory T. Hill
Owner, Claimant, or Agent Name (printed)

DOC # 0222251

11/28/2012

02:16 PM

Official Record

Recording requested By
KINETIC GOLD US INC

Eureka County - NV

Mike Rebaleati - Recorder

Fee: \$22.50

Page 1 of 1

RPTT:

Recorded By: FES

Book- 542 Page- 0250

The following Document contains no Personal Information as defined by NRS 603A.040

CERTIFICATE OF LOCATION
LODE MINING CLAIM

TO ALL WHOM IT MAY CONCERN:

The locator hereby certifies that he has caused to be located the SR 59 Lode Mining Claim in the following quarter section(s):

<u>1/4</u>	<u>Section</u>	<u>Township</u>	<u>Range</u>	<u>Meridian</u>
NE	17	T21N	R51E	M.D.B.& M.



in Eureka County, Nevada, on the 28th day of October, 2012.

Name and mailing address of the locator is:

Kinetic Gold (US) Inc.
5375 Kietzke Lane, Suite 110
Reno, Nevada 89511

The claim is approximately 1500 feet long and 600 feet wide, such that 20 feet is claimed in a southerly direction and 1480 feet in a northerly direction from the point of discovery (monument of location), at which the Notice of Location was posted, together with 300 feet on each side of the monument of location and center line of the Claim. The general course of the lode or vein is from the south to the north direction.

The number, location and markings on each corner of the claim are as follows:


	<u>Location</u>	<u>Markings</u>	<u>Description</u>
Corner No. 1:	NW corner	SR cor., claim number, North arrow	a 2"x2"x4' wooden post
Corner No. 2:	NE corner	SR cor., claim number, North arrow	a 2"x2"x4' wooden post
Corner No. 3:	SE corner	SR cor., claim number, North arrow	a 2"x2"x4' wooden post
Corner No. 4:	SW corner	SR cor., claim number, North arrow	a 2"x2"x4' wooden post

As erected on the ground, each corner monument is marked as described above by metal tags (e.g. metal tags, paint on posts).

The work of location consisted of making a map as provided in NSR 517.040.

Dated this 19 day of November, 2012.

NAME OF LOCATOR:

By: 
Owner, Claimant, or Agent Signature

Gregory T. Hill
Owner, Claimant, or Agent Name (printed)

The following Document contains no Personal Information as defined by NRS 603A.040

CERTIFICATE OF LOCATION
LODE MINING CLAIM

TO ALL WHOM IT MAY CONCERN:

The locator hereby certifies that he has caused to be located the SR 60 Lode Mining Claim in the following quarter section(s):

<u>1/4</u>	<u>Section</u>	<u>Township</u>	<u>Range</u>	<u>Meridian</u>
NE	17	T21N	R51E	M.D.B.& M.
NW	16	T21N	R51E	M.D.B.& M.



in Eureka County, Nevada, on the 28th day of October, 2012.

Name and mailing address of the locator is:
Kinetic Gold (US) Inc.
5375 Kietzke Lane, Suite 110
Reno, Nevada 89511

The claim is approximately 1500 feet long and 600 feet wide, such that 20 feet is claimed in a southerly direction and 1480 feet in a northerly direction from the point of discovery (monument of location), at which the Notice of Location was posted, together with 300 feet on each side of the monument of location and center line of the Claim. The general course of the lode or vein is from the south to the north direction.

The number, location and markings on each corner of the claim are as follows:


	<u>Location</u>	<u>Markings</u>	<u>Description</u>
Corner No. 1:	NW corner	SR cor., claim number, North arrow	a 2"x2"x4' wooden post
Corner No. 2:	NE corner	SR cor., claim number, North arrow	a 2"x2"x4' wooden post
Corner No. 3:	SE corner	SR cor., claim number, North arrow	a 2"x2"x4' wooden post
Corner No. 4:	SW corner	SR cor., claim number, North arrow	a 2"x2"x4' wooden post

As erected on the ground, each corner monument is marked as described above by metal tags (e.g. metal tags, paint on posts).

The work of location consisted of making a map as provided in NSR 517.040.

Dated this 19 day of November, 2012.

NAME OF LOCATOR:

By: 

Owner, Claimant, or Agent Signature

Gregory T. Hill
Owner, Claimant, or Agent Name (printed)

The following Document contains no Personal Information as defined by NRS 603A.040

CERTIFICATE OF LOCATION
LODE MINING CLAIM

TO ALL WHOM IT MAY CONCERN:

The locator hereby certifies that he has caused to be located the SR 61 Lode Mining Claim in the following quarter section(s):

<u>1/4</u>	<u>Section</u>	<u>Township</u>	<u>Range</u>	<u>Meridian</u>
NW	16	T21N	R51E	M.D.B.& M.



in Eureka County, Nevada, on the 28th day of October, 2012.

Name and mailing address of the locator is:

Kinetic Gold (US) Inc.
5375 Kietzke Lane, Suite 110
Reno, Nevada 89511

The claim is approximately 1500 feet long and 600 feet wide, such that 20 feet is claimed in a southerly direction and 1480 feet in a northerly direction from the point of discovery (monument of location), at which the Notice of Location was posted, together with 300 feet on each side of the monument of location and center line of the Claim. The general course of the lode or vein is from the south to the north direction.

The number, location and markings on each corner of the claim are as follows:

	<u>Location</u>	<u>Markings</u>	<u>Description</u>
Corner No. 1:	NW corner	SR cor., claim number, North arrow	a 2"x2"x4' wooden post
Corner No. 2:	NE corner	SR cor., claim number, North arrow	a 2"x2"x4' wooden post
Corner No. 3:	SE corner	SR cor., claim number, North arrow	a 2"x2"x4' wooden post
Corner No. 4:	SW corner	SR cor., claim number, North arrow	a 2"x2"x4' wooden post

As erected on the ground, each corner monument is marked as described above by metal tags (e.g. metal tags, paint on posts).

The work of location consisted of making a map as provided in NSR 517.040.

Dated this 19 day of November, 2012.

NAME OF LOCATOR:

By: 
Owner, Claimant, or Agent Signature

Gregory T. Hill
Owner, Claimant, or Agent Name (printed)



The following Document contains no Personal Information as defined by NRS 603A.040

CERTIFICATE OF LOCATION
LODE MINING CLAIM

TO ALL WHOM IT MAY CONCERN:

The locator hereby certifies that he has caused to be located the SR 62 Lode Mining Claim in the following quarter section(s):

<u>1/4</u>	<u>Section</u>	<u>Township</u>	<u>Range</u>	<u>Meridian</u>
NW	16	T21N	R51E	M.D.B.& M.

in Eureka County, Nevada, on the 28th day of October, 2012.

Name and mailing address of the locator is:

Kinetic Gold (US) Inc.
5375 Kietzke Lane, Suite 110
Reno, Nevada 89511

The claim is approximately 1500 feet long and 600 feet wide, such that 20 feet is claimed in a southerly direction and 1480 feet in a northerly direction from the point of discovery (monument of location), at which the Notice of Location was posted, together with 300 feet on each side of the monument of location and center line of the Claim. The general course of the lode or vein is from the south to the north direction.

The number, location and markings on each corner of the claim are as follows:

	<u>Location</u>	<u>Markings</u>	<u>Description</u>
Corner No. 1:	NW corner	SR cor., claim number, North arrow	a 2"x2"x4' wooden post
Corner No. 2:	NE corner	SR cor., claim number, North arrow	a 2"x2"x4' wooden post
Corner No. 3:	SE corner	SR cor., claim number, North arrow	a 2"x2"x4' wooden post
Corner No. 4:	SW corner	SR cor., claim number, North arrow	a 2"x2"x4' wooden post

As erected on the ground, each corner monument is marked as described above by metal tags (e.g. metal tags, paint on posts).

The work of location consisted of making a map as provided in NSR 517.040.

Dated this 19 day of November, 2012.

NAME OF LOCATOR:

By:

Owner, Claimant, or Agent Signature

Gregory T. Hill

Owner, Claimant, or Agent Name (printed)

The following Document contains no Personal Information as defined by NRS 603A.040

CERTIFICATE OF LOCATION
LODE MINING CLAIM

TO ALL WHOM IT MAY CONCERN:

The locator hereby certifies that he has caused to be located the SR 63 Lode Mining Claim in the following quarter section(s):

<u>1/4</u>	<u>Section</u>	<u>Township</u>	<u>Range</u>	<u>Meridian</u>
NW	16	T21N	R51E	M.D.B.& M.

in Eureka County, Nevada, on the 28th day of October, 2012.

Name and mailing address of the locator is:

Kinetic Gold (US) Inc.
5375 Kietzke Lane, Suite 110
Reno, Nevada 89511

The claim is approximately 1500 feet long and 600 feet wide, such that 20 feet is claimed in a southerly direction and 1480 feet in a northerly direction from the point of discovery (monument of location), at which the Notice of Location was posted, together with 300 feet on each side of the monument of location and center line of the Claim. The general course of the lode or vein is from the south to the north direction.

The number, location and markings on each corner of the claim are as follows:


	<u>Location</u>	<u>Markings</u>	<u>Description</u>
Corner No. 1:	NW corner	SR cor., claim number, North arrow	a 2"x2"x4' wooden post
Corner No. 2:	NE corner	SR cor., claim number, North arrow	a 2"x2"x4' wooden post
Corner No. 3:	SE corner	SR cor., claim number, North arrow	a 2"x2"x4' wooden post
Corner No. 4:	SW corner	SR cor., claim number, North arrow	a 2"x2"x4' wooden post

As erected on the ground, each corner monument is marked as described above by metal tags (e.g. metal tags, paint on posts).

The work of location consisted of making a map as provided in NSR 517.040.

Dated this 19 day of November, 2012.

NAME OF LOCATOR:

By: 

Owner, Claimant, or Agent Signature

Gregory T. Hill
Owner, Claimant, or Agent Name (printed)



The following Document contains no Personal Information as defined by NRS 603A.040

CERTIFICATE OF LOCATION
LODE MINING CLAIM

TO ALL WHOM IT MAY CONCERN:

The locator hereby certifies that he has caused to be located the SR 64 Lode Mining Claim in the following quarter section(s):

<u>1/4</u>	<u>Section</u>	<u>Township</u>	<u>Range</u>	<u>Meridian</u>
NW	16	T21N	R51E	M.D.B.& M.
NE	16	T21N	R51E	M.D.B.& M.



in Eureka County, Nevada, on the 28th day of October, 2012.

Name and mailing address of the locator is:
Kinetic Gold (US) Inc.
5375 Kietzke Lane, Suite 110
Reno, Nevada 89511

The claim is approximately 1500 feet long and 600 feet wide, such that 20 feet is claimed in a southerly direction and 1480 feet in a northerly direction from the point of discovery (monument of location), at which the Notice of Location was posted, together with 300 feet on each side of the monument of location and center line of the Claim. The general course of the lode or vein is from the south to the north direction.

The number, location and markings on each corner of the claim are as follows:


	<u>Location</u>	<u>Markings</u>	<u>Description</u>
Corner No. 1:	NW corner	SR cor., claim number, North arrow	a 2"x2"x4' wooden post
Corner No. 2:	NE corner	SR cor., claim number, North arrow	a 2"x2"x4' wooden post
Corner No. 3:	SE corner	SR cor., claim number, North arrow	a 2"x2"x4' wooden post
Corner No. 4:	SW corner	SR cor., claim number, North arrow	a 2"x2"x4' wooden post

As erected on the ground, each corner monument is marked as described above by metal tags (e.g. metal tags, paint on posts).

The work of location consisted of making a map as provided in NSR 517.040.

Dated this 19 day of November, 2012.

NAME OF LOCATOR:

By: 

Owner, Claimant, or Agent Signature

Gregory T. Hill
Owner, Claimant, or Agent Name (printed)

The following Document contains no Personal Information as defined by NRS 603A.040

CERTIFICATE OF LOCATION
LODE MINING CLAIM

TO ALL WHOM IT MAY CONCERN:

The locator hereby certifies that he has caused to be located the SR 65 Lode Mining Claim in the following quarter section(s):

<u>1/4</u>	<u>Section</u>	<u>Township</u>	<u>Range</u>	<u>Meridian</u>
NE	16	T21N	R51E	M.D.B.& M.



in Eureka County, Nevada, on the 28th day of October, 2012.

Name and mailing address of the locator is:

Kinetic Gold (US) Inc.
5375 Kietzke Lane, Suite 110
Reno, Nevada 89511

The claim is approximately 1500 feet long and 600 feet wide, such that 20 feet is claimed in a southerly direction and 1480 feet in a northerly direction from the point of discovery (monument of location), at which the Notice of Location was posted, together with 300 feet on each side of the monument of location and center line of the Claim. The general course of the lode or vein is from the south to the north direction.

The number, location and markings on each corner of the claim are as follows:


	<u>Location</u>	<u>Markings</u>	<u>Description</u>
Corner No. 1:	NW corner	SR cor., claim number, North arrow	a 2"x2"x4' wooden post
Corner No. 2:	NE corner	SR cor., claim number, North arrow	a 2"x2"x4' wooden post
Corner No. 3:	SE corner	SR cor., claim number, North arrow	a 2"x2"x4' wooden post
Corner No. 4:	SW corner	SR cor., claim number, North arrow	a 2"x2"x4' wooden post

As erected on the ground, each corner monument is marked as described above by metal tags (e.g. metal tags, paint on posts).

The work of location consisted of making a map as provided in NSR 517.040.

Dated this 19 day of November, 2012.

NAME OF LOCATOR:

By: 
Owner, Claimant, or Agent Signature

Gregory T. Hill
Owner, Claimant, or Agent Name (printed)