

DOC # 0222787

12/07/2012

03:42 PM

## WHEN RECORDED, RETURN TO:

Tasha Caple  
Barrick Gold Exploration Inc.  
293 Spruce Road  
Elko, NV 89801

## Official Record

Recording requested By  
BARRICK GOLD EXPLORATION INC

Eureka County - NV

Mike Rebaleati - Recorder

Fee: \$22.50

Page 1 of 1

RPTT:

Recorded By: FES

Book- 544 Page- 0001

This document does not contain any personal  
information (as defined by NRS 603A.040).



0222787

**CERTIFICATE OF LOCATION**

## Lode Mining Claim

NOTICE IS HEREBY GIVEN that **Barrick Gold Exploration Inc.**, 293 Spruce Road, Elko, NV 89801, hereby claims under and pursuant to the laws of the State of Nevada and of the laws of the United States of America the following described LODE MINING CLAIM:

The name of the claim is the AV 482.

This claim was located on October 12, 2012, by posting a Location Notice at the discovery monument.

The length of the claim is 1490 feet in a east direction and 10 feet in the opposite direction from the monument where the Location Notice is posted, and the width is 300 feet on each side of the center of the vein or lode, comprising in all 1500 feet in length and 600 feet in width, and generally following a Easterly-Westerly course.

The exterior boundaries are distinctly marked by four substantial monuments. Each corner monument consists of a 1-1/2" x 1-1/2" x 4' wooden post with aluminum tags attached, scribed with claim name and corner description, set one foot in the ground. The boundaries can be readily traced by beginning at corner No. 1, the NE corner:

thence	<u>600</u>	feet	<u>south</u>	to the	<u>SE</u>	corner, corner No. 2,
thence	<u>1500</u>	feet	<u>west</u>	to the	<u>SW</u>	corner, corner No. 3,
thence	<u>600</u>	feet	<u>north</u>	to the	<u>NW</u>	corner, corner No. 4,
thence	<u>1500</u>	feet	<u>east</u>	to the	<u>NE</u>	corner, corner No. 1, the point of beginning.

Said claim is located in the:

NE 1/4 of Section 7, T 18 N, R 51 E, M.D.M.  
NW 1/4 of Section 7, T 18 N, R 51 E, M.D.M.  
M.D.M. Eureka County, State of Nevada.

The boundaries of said claim were defined by law within sixty days from the date of posting of the Notice of Location. The location work, consisting of the making and filing of maps and the payment of fees prescribed by NRS 517.040, was completed by the date of recordation of this certificate.

Discoverer, Locator and Claimant:

**Barrick Gold Exploration Inc.**

by: Tasha Caple

Agent for Barrick Gold Exploration Inc.

REC NV30-BLM 03-DEC-12 NMC 1082271

DOC # 0222788

12/07/2012

03:42 PM

WHEN RECORDED, RETURN TO:

Tasha Caple  
Barrick Gold Exploration Inc.  
293 Spruce Road  
Elko, NV 89801

Official Record

Recording requested By  
BARRICK GOLD EXPLORATION INC

Eureka County - NV

Mike Rebaleati - Recorder

Fee: \$22.50

Page 1 of 1

RPTT:

Recorded By: FES

Book- 544 Page- 0002

This document does not contain any personal  
information (as defined by NRS 603A.040).



0222788

**CERTIFICATE OF LOCATION**

Lode Mining Claim

NOTICE IS HEREBY GIVEN that **Barrick Gold Exploration Inc.**, 293 Spruce Road, Elko, NV 89801, hereby claims under and pursuant to the laws of the State of Nevada and of the laws of the United States of America the following described LODE MINING CLAIM:

The name of the claim is the AV 483.

This claim was located on October 12, 2012, by posting a Location Notice at the discovery monument.

The length of the claim is 10 feet in a east direction and 1490 feet in the opposite direction from the monument where the Location Notice is posted, and the width is 300 feet on each side of the center of the vein or lode, comprising in all 1500 feet in length and 600 feet in width, and generally following a Easterly-Westerly course.

The exterior boundaries are distinctly marked by four substantial monuments. Each corner monument consists of a 1-1/2" x 1-1/2" x 4' wooden post with aluminum tags attached, scribed with claim name and corner description, set one foot in the ground. The boundaries can be readily traced by beginning at corner No. 1, the NE corner:

thence	<u>600</u>	feet	<u>south</u>	to the	<u>SE</u>	corner, corner No. 2,
thence	<u>1500</u>	feet	<u>west</u>	to the	<u>SW</u>	corner, corner No. 3,
thence	<u>600</u>	feet	<u>north</u>	to the	<u>NW</u>	corner, corner No. 4,
thence	<u>1500</u>	feet	<u>east</u>	to the	<u>NE</u>	corner, corner No. 1, the point of beginning.

Said claim is located in the:

NE 1/4 of Section 12, T 18 N, R 50 E, M.D.M.  
NW 1/4 of Section 7, T 18 N, R 51 E, M.D.M.  
M.D.M. Eureka County, State of Nevada.

The boundaries of said claim were defined by law within sixty days from the date of posting of the Notice of Location. The location work, consisting of the making and filing of maps and the payment of fees prescribed by NRS 517.040, was completed by the date of recordation of this certificate.

Discoverer, Locator and Claimant:

**Barrick Gold Exploration Inc.**

by:

Agent for Barrick Gold Exploration Inc.

**Official Record**Recording requested By  
BARRICK GOLD EXPLORATION INC

Eureka County - NV

Mike Rebaleati - Recorder

Fee: \$22.50

Page 1 of 1

RPTT:

Recorded By: FES

Book- 544 Page- 0003

**WHEN RECORDED, RETURN TO:**Tasha Caple  
Barrick Gold Exploration Inc.  
293 Spruce Road  
Elko, NV 89801This document does not contain any personal  
information (as defined by NRS 603A.040).**CERTIFICATE OF LOCATION****Lode Mining Claim**NOTICE IS HEREBY GIVEN that **Barrick Gold Exploration Inc.**, 293 Spruce Road, Elko, NV 89801, hereby claims under and pursuant to the laws of the State of Nevada and of the laws of the United States of America the following described LODE MINING CLAIM:The name of the claim is the AV 484.This claim was located on October 12, 2012, by posting a Location Notice at the discovery monument.The length of the claim is 1490 feet in a east direction and 10 feet in the opposite direction from the monument where the Location Notice is posted, and the width is 300 feet on each side of the center of the vein or lode, comprising in all 1500 feet in length and 600 feet in width, and generally following a Easterly-Westerly course.The exterior boundaries are distinctly marked by four substantial monuments. Each corner monument consists of a 1-1/2" x 1-1/2" x 4' wooden post with aluminum tags attached, scribed with claim name and corner description, set one foot in the ground. The boundaries can be readily traced by beginning at corner No. 1, the NE corner:

thence	<u>600</u>	feet	<u>south</u>	to the	<u>SE</u>	corner, corner No. 2,
thence	<u>1500</u>	feet	<u>west</u>	to the	<u>SW</u>	corner, corner No. 3,
thence	<u>600</u>	feet	<u>north</u>	to the	<u>NW</u>	corner, corner No. 4,
thence	<u>1500</u>	feet	<u>east</u>	to the	<u>NE</u>	corner, corner No. 1, the point of beginning.

Said claim is located in the:

NE 1/4 of Section 7, T 18 N, R 51 E, M.D.M.  
NW 1/4 of Section 7, T 18 N, R 51 E, M.D.M.  
M.D.M. Eureka County, State of Nevada.

The boundaries of said claim were defined by law within sixty days from the date of posting of the Notice of Location. The location work, consisting of the making and filing of maps and the payment of fees prescribed by NRS 517.040, was completed by the date of recordation of this certificate.

Discoverer, Locator and Claimant:

**Barrick Gold Exploration Inc.**by: Tasha Caple

Agent for Barrick Gold Exploration Inc.

DOC # 0222790

12/07/2012

03:42 PM

WHEN RECORDED, RETURN TO:

Tasha Caple  
Barrick Gold Exploration Inc.  
293 Spruce Road  
Elko, NV 89801

Official Record

Recording requested By  
BARRICK GOLD EXPLORATION INC

Eureka County - NV

Mike Rebaleati - Recorder

Fee: \$22.50

Page 1 of 1

RPTT:

Recorded By: FES

Book- 544 Page- 0004

This document does not contain any personal  
information (as defined by NRS 603A.040).



0222790

**CERTIFICATE OF LOCATION**

**Lode Mining Claim**

NOTICE IS HEREBY GIVEN that **Barrick Gold Exploration Inc.**, 293 Spruce Road, Elko, NV 89801, hereby claims under and pursuant to the laws of the State of Nevada and of the laws of the United States of America the following described LODE MINING CLAIM:

The name of the claim is the AV 485.

This claim was located on October 12, 2012, by posting a Location Notice at the discovery monument.

The length of the claim is 10 feet in a east direction and 1490 feet in the opposite direction from the monument where the Location Notice is posted, and the width is 300 feet on each side of the center of the vein or lode, comprising in all 1500 feet in length and 600 feet in width, and generally following a Easterly-Westerly course.

The exterior boundaries are distinctly marked by four substantial monuments. Each corner monument consists of a 1-1/2" x 1-1/2" x 4' wooden post with aluminum tags attached, scribed with claim name and corner description, set one foot in the ground. The boundaries can be readily traced by beginning at corner No. 1, the NE corner:

thence	<u>600</u>	feet	<u>south</u>	to the	<u>SE</u>	corner, corner No. 2,
thence	<u>1500</u>	feet	<u>west</u>	to the	<u>SW</u>	corner, corner No. 3,
thence	<u>600</u>	feet	<u>north</u>	to the	<u>NW</u>	corner, corner No. 4,
thence	<u>1500</u>	feet	<u>east</u>	to the	<u>NE</u>	corner, corner No. 1, the point of beginning.

Said claim is located in the:

NE 1/4 of Section 12, T 18 N, R 50 E, M.D.M.  
NW 1/4 of Section 7, T 18 N, R 51 E, M.D.M.  
SE 1/4 of Section 12, T 18 N, R 50 E, M.D.M.  
SW 1/4 of Section 7, T 18 N, R 51 E, M.D.M.  
M.D.M. Eureka County, State of Nevada.

The boundaries of said claim were defined by law within sixty days from the date of posting of the Notice of Location. The location work, consisting of the making and filing of maps and the payment of fees prescribed by NRS 517.040, was completed by the date of recordation of this certificate.

Discoverer, Locator and Claimant:

**Barrick Gold Exploration Inc.**

by:

Agent for Barrick Gold Exploration Inc.



**Official Record**Recording requested By  
BARRICK GOLD EXPLORATION INC

Eureka County - NV

Mike Rebaleati - Recorder

Fee: \$22.50

Page 1 of 1

RPTT:

Recorded By: FES

Book- 544 Page- 0005

**WHEN RECORDED, RETURN TO:**Tasha Caple  
Barrick Gold Exploration Inc.  
293 Spruce Road  
Elko, NV 89801This document does not contain any personal  
information (as defined by NRS 603A.040).

0222791

**CERTIFICATE OF LOCATION****Lode Mining Claim**

NOTICE IS HEREBY GIVEN that **Barrick Gold Exploration Inc.**, 293 Spruce Road, Elko, NV 89801, hereby claims under and pursuant to the laws of the State of Nevada and of the laws of the United States of America the following described LODE MINING CLAIM:

The name of the claim is the AV 486.

This claim was located on October 12, 2012, by posting a Location Notice at the discovery monument.

The length of the claim is 1490 feet in a east direction and 10 feet in the opposite direction from the monument where the Location Notice is posted, and the width is 300 feet on each side of the center of the vein or lode, comprising in all 1500 feet in length and 600 feet in width, and generally following a Easterly-Westerly course.

The exterior boundaries are distinctly marked by four substantial monuments. Each corner monument consists of a 1-1/2" x 1-1/2" x 4' wooden post with aluminum tags attached, scribed with claim name and corner description, set one foot in the ground. The boundaries can be readily traced by beginning at corner No. 1, the NE corner:

thence	<u>600</u>	feet	<u>south</u>	to the	<u>SE</u>	corner, corner No. 2,
thence	<u>1500</u>	feet	<u>west</u>	to the	<u>SW</u>	corner, corner No. 3,
thence	<u>600</u>	feet	<u>north</u>	to the	<u>NW</u>	corner, corner No. 4,
thence	<u>1500</u>	feet	<u>east</u>	to the	<u>NE</u>	corner, corner No. 1, the point of beginning.

Said claim is located in the:

NE 1/4 of Section 7, T 18 N, R 51 E, M.D.M.  
NW 1/4 of Section 7, T 18 N, R 51 E, M.D.M.  
SE 1/4 of Section 7, T 18 N, R 51 E, M.D.M.  
SW 1/4 of Section 7, T 18 N, R 51 E, M.D.M.  
M.D.M. Eureka County, State of Nevada.

The boundaries of said claim were defined by law within sixty days from the date of posting of the Notice of Location. The location work, consisting of the making and filing of maps and the payment of fees prescribed by NRS 517.040, was completed by the date of recordation of this certificate.

Discoverer, Locator and Claimant:

**Barrick Gold Exploration Inc.**

by: Tasha Caple

Agent for Barrick Gold Exploration Inc.

DOC # 0222792

12/07/2012

03:42 PM

## WHEN RECORDED, RETURN TO:

Tasha Caple  
Barrick Gold Exploration Inc.  
293 Spruce Road  
Elko, NV 89801

## Official Record

Recording requested By  
BARRICK GOLD EXPLORATION INC

Eureka County - NV

Mike Rebaleati - Recorder

Fes: \$22.50

Page 1 of 1

RPTT:

Recorded By: FES

Book- 544 Page- 0006

This document does not contain any personal  
information (as defined by NRS 603A.040).



0222792

**CERTIFICATE OF LOCATION**

Lode Mining Claim

NOTICE IS HEREBY GIVEN that **Barrick Gold Exploration Inc.**, 293 Spruce Road, Elko, NV 89801, hereby claims under and pursuant to the laws of the State of Nevada and of the laws of the United States of America the following described LODE MINING CLAIM:

The name of the claim is the AV 487.

This claim was located on October 12, 2012, by posting a Location Notice at the discovery monument.

The length of the claim is 10 feet in a east direction and 1490 feet in the opposite direction from the monument where the Location Notice is posted, and the width is 300 feet on each side of the center of the vein or lode, comprising in all 1500 feet in length and 600 feet in width, and generally following a Easterly-Westerly course.

The exterior boundaries are distinctly marked by four substantial monuments. Each corner monument consists of a 1-1/2" x 1-1/2" x 4' wooden post with aluminum tags attached, scribed with claim name and corner description, set one foot in the ground. The boundaries can be readily traced by beginning at corner No. 1, the NE corner:

thence	<u>600</u>	feet	<u>south</u>	to the	<u>SE</u>	corner, corner No. 2,
thence	<u>1500</u>	feet	<u>west</u>	to the	<u>SW</u>	corner, corner No. 3,
thence	<u>600</u>	feet	<u>north</u>	to the	<u>NW</u>	corner, corner No. 4,
thence	<u>1500</u>	feet	<u>east</u>	to the	<u>NE</u>	corner, corner No. 1, the point of beginning.

Said claim is located in the:

SE 1/4 of Section 12, T 18 N, R 50 E, M.D.M.

SW 1/4 of Section 7, T 18 N, R 51 E, M.D.M.

M.D.M. Eureka County, State of Nevada.

The boundaries of said claim were defined by law within sixty days from the date of posting of the Notice of Location. The location work, consisting of the making and filing of maps and the payment of fees prescribed by NRS 517.040, was completed by the date of recordation of this certificate.

Discoverer, Locator and Claimant:

**Barrick Gold Exploration Inc.**

by: Tasha Caple

Agent for Barrick Gold Exploration Inc.

## Official Record

Recording requested By  
BARRICK GOLD EXPLORATION INC

Eureka County - NV

Mike Rebaleati - Recorder

Fee: \$22.50

Page 1 of 1

RPTT:

Recorded By: FES

Book- 544 Page- 0007

## WHEN RECORDED, RETURN TO:

Tasha Caple  
Barrick Gold Exploration Inc.  
293 Spruce Road  
Elko, NV 89801This document does not contain any personal  
information (as defined by NRS 603A.040).

0222793

**CERTIFICATE OF LOCATION**

## Lode Mining Claim

NOTICE IS HEREBY GIVEN that **Barrick Gold Exploration Inc.**, 293 Spruce Road, Elko, NV 89801, hereby claims under and pursuant to the laws of the State of Nevada and of the laws of the United States of America the following described LODE MINING CLAIM:The name of the claim is the AV 488.This claim was located on October 12, 2012, by posting a Location Notice at the discovery monument.The length of the claim is 1490 feet in a east direction and 10 feet in the opposite direction from the monument where the Location Notice is posted, and the width is 300 feet on each side of the center of the vein or lode, comprising in all 1500 feet in length and 600 feet in width, and generally following a Easterly-Westerly course.The exterior boundaries are distinctly marked by four substantial monuments. Each corner monument consists of a 1-1/2" x 1-1/2" x 4' wooden post with aluminum tags attached, scribed with claim name and corner description, set one foot in the ground. The boundaries can be readily traced by beginning at corner No. 1, the NE corner:

thence	<u>600</u>	feet	<u>south</u>	to the	<u>SE</u>	corner, corner No. 2,
thence	<u>1500</u>	feet	<u>west</u>	to the	<u>SW</u>	corner, corner No. 3,
thence	<u>600</u>	feet	<u>north</u>	to the	<u>NW</u>	corner, corner No. 4,
thence	<u>1500</u>	feet	<u>east</u>	to the	<u>NE</u>	corner, corner No. 1, the point of beginning.

Said claim is located in the:

SE 1/4 of Section 7, T 18 N, R 51 E, M.D.M.  
SW 1/4 of Section 7, T 18 N, R 51 E, M.D.M.  
M.D.M. Eureka County, State of Nevada.

The boundaries of said claim were defined by law within sixty days from the date of posting of the Notice of Location. The location work, consisting of the making and filing of maps and the payment of fees prescribed by NRS 517.040, was completed by the date of recordation of this certificate.

Discoverer, Locator and Claimant:

**Barrick Gold Exploration Inc.**by: Tasha Caple

Agent for Barrick Gold Exploration Inc.

## WHEN RECORDED, RETURN TO:

Tasha Caple  
Barrick Gold Exploration Inc.  
293 Spruce Road  
Elko, NV 89801

## Official Record

Recording requested By  
BARRICK GOLD EXPLORATION INC

Eureka County - NV

Mike Rebaleati - Recorder

Fee: \$22.50

Page 1 of 1

RPTT:

Recorded By: FES

Book- 544 Page- 0008

This document does not contain any personal  
information (as defined by NRS 603A.040).



0222794

**CERTIFICATE OF LOCATION**

## Lode Mining Claim

NOTICE IS HEREBY GIVEN that **Barrick Gold Exploration Inc.**, 293 Spruce Road, Elko, NV 89801, hereby claims under and pursuant to the laws of the State of Nevada and of the laws of the United States of America the following described LODE MINING CLAIM:

The name of the claim is the AV 489.

This claim was located on October 12, 2012, by posting a Location Notice at the discovery monument.

The length of the claim is 10 feet in a east direction and 1490 feet in the opposite direction from the monument where the Location Notice is posted, and the width is 300 feet on each side of the center of the vein or lode, comprising in all 1500 feet in length and 600 feet in width, and generally following a Easterly-Westerly course.

The exterior boundaries are distinctly marked by four substantial monuments. Each corner monument consists of a 1-1/2" x 1-1/2" x 4' wooden post with aluminum tags attached, scribed with claim name and corner description, set one foot in the ground. The boundaries can be readily traced by beginning at corner No. 1, the NE corner:

thence	<u>600</u>	feet	<u>south</u>	to the	<u>SE</u>	corner, corner No. 2,
thence	<u>1500</u>	feet	<u>west</u>	to the	<u>SW</u>	corner, corner No. 3,
thence	<u>600</u>	feet	<u>north</u>	to the	<u>NW</u>	corner, corner No. 4,
thence	<u>1500</u>	feet	<u>east</u>	to the	<u>NE</u>	corner, corner No. 1, the point of beginning.

Said claim is located in the:

SE 1/4 of Section 12, T 18 N, R 50 E, M.D.M.

SW 1/4 of Section 7, T 18 N, R 51 E, M.D.M.

M.D.M. Eureka County, State of Nevada.

The boundaries of said claim were defined by law within sixty days from the date of posting of the Notice of Location. The location work, consisting of the making and filing of maps and the payment of fees prescribed by NRS 517.040, was completed by the date of recordation of this certificate.

Discoverer, Locator and Claimant:

**Barrick Gold Exploration Inc.**

by: Tasha Caple

Agent for Barrick Gold Exploration Inc.

DOC # 0222795

12/07/2012

03:42 PM

WHEN RECORDED, RETURN TO:

Tasha Caple  
Barrick Gold Exploration Inc.  
293 Spruce Road  
Elko, NV 89801

Official Record

Recording requested By  
BARRICK GOLD EXPLORATION INC

Eureka County - NV

Mike Rebaleati - Recorder

Fee: \$22.50

Page 1 of 1

RPTT:

Recorded By: FES

Book- 544 Page- 0009

This document does not contain any personal  
information (as defined by NRS 603A.040).



0222795

**CERTIFICATE OF LOCATION**

Lode Mining Claim

NOTICE IS HEREBY GIVEN that **Barrick Gold Exploration Inc.**, 293 Spruce Road, Elko, NV 89801, hereby claims under and pursuant to the laws of the State of Nevada and of the laws of the United States of America the following described LODE MINING CLAIM:

The name of the claim is the AV 490.

This claim was located on October 12, 2012, by posting a Location Notice at the discovery monument.

The length of the claim is 1490 feet in a east direction and 10 feet in the opposite direction from the monument where the Location Notice is posted, and the width is 300 feet on each side of the center of the vein or lode, comprising in all 1500 feet in length and 600 feet in width, and generally following a Easterly-Westerly course.

The exterior boundaries are distinctly marked by four substantial monuments. Each corner monument consists of a 1-1/2" x 1-1/2" x 4' wooden post with aluminum tags attached, scribed with claim name and corner description, set one foot in the ground. The boundaries can be readily traced by beginning at corner No. 1, the NE corner:

thence	<u>600</u>	feet	<u>south</u>	to the	<u>SE</u>	corner, corner No. 2,
thence	<u>1500</u>	feet	<u>west</u>	to the	<u>SW</u>	corner, corner No. 3,
thence	<u>600</u>	feet	<u>north</u>	to the	<u>NW</u>	corner, corner No. 4,
thence	<u>1500</u>	feet	<u>east</u>	to the	<u>NE</u>	corner, corner No. 1, the point of beginning.

Said claim is located in the:

SE 1/4 of Section 7, T 18 N, R 51 E, M.D.M.  
SW 1/4 of Section 7, T 18 N, R 51 E, M.D.M.  
M.D.M. Eureka County, State of Nevada.

The boundaries of said claim were defined by law within sixty days from the date of posting of the Notice of Location. The location work, consisting of the making and filing of maps and the payment of fees prescribed by NRS 517.040, was completed by the date of recordation of this certificate.

Discoverer, Locator and Claimant:

**Barrick Gold Exploration Inc.**

by: Tasha Caple

Agent for Barrick Gold Exploration Inc.

DOC # 0222796

12/07/2012

03:42 PM

WHEN RECORDED, RETURN TO:

Tasha Caple  
Barrick Gold Exploration Inc.  
293 Spruce Road  
Elko, NV 89801

Official Record

Recording requested By  
BARRICK GOLD EXPLORATION INC

Eureka County - NV

Mike Rebaleati - Recorder

Fee: \$22.50

Page 1 of 1

RPTT:

Recorded By: FES

Book- 544 Page- 0010

This document does not contain any personal  
information (as defined by NRS 603A.040).



**CERTIFICATE OF LOCATION**

**Lode Mining Claim**

NOTICE IS HEREBY GIVEN that **Barrick Gold Exploration Inc.**, 293 Spruce Road, Elko, NV 89801, hereby claims under and pursuant to the laws of the State of Nevada and of the laws of the United States of America the following described LODE MINING CLAIM:

The name of the claim is the AV 491.

This claim was located on October 12, 2012, by posting a Location Notice at the discovery monument.

The length of the claim is 10 feet in a east direction and 1490 feet in the opposite direction from the monument where the Location Notice is posted, and the width is 300 feet on each side of the center of the vein or lode, comprising in all 1500 feet in length and 600 feet in width, and generally following a Easterly-Westerly course.

The exterior boundaries are distinctly marked by four substantial monuments. Each corner monument consists of a 1-1/2" x 1-1/2" x 4' wooden post with aluminum tags attached, scribed with claim name and corner description, set one foot in the ground. The boundaries can be readily traced by beginning at corner No. 1, the NE corner:

thence	<u>600</u>	feet	<u>south</u>	to the	<u>SE</u>	corner, corner No. 2,
thence	<u>1500</u>	feet	<u>west</u>	to the	<u>SW</u>	corner, corner No. 3,
thence	<u>600</u>	feet	<u>north</u>	to the	<u>NW</u>	corner, corner No. 4,
thence	<u>1500</u>	feet	<u>east</u>	to the	<u>NE</u>	corner, corner No. 1, the point of beginning.

Said claim is located in the:

SE 1/4 of Section 12, T 18 N, R 50 E, M.D.M.  
SW 1/4 of Section 7, T 18 N, R 51 E, M.D.M.  
M.D.M. Eureka County, State of Nevada.

The boundaries of said claim were defined by law within sixty days from the date of posting of the Notice of Location. The location work, consisting of the making and filing of maps and the payment of fees prescribed by NRS 517.040, was completed by the date of recordation of this certificate.

Discoverer, Locator and Claimant:

**Barrick Gold Exploration Inc.**

by:

Agent for Barrick Gold Exploration Inc.

DOC # 0222797

12/07/2012

03:42 PM

**Official Record**

Recording requested By  
BARRICK GOLD EXPLORATION INC

Eureka County - NV

Mike Rebaleati - Recorder

Fee: \$22.50

Page 1 of 1

RPTT:

Recorded By: FES

Book- 544 Page- 0011

**WHEN RECORDED, RETURN TO:**

Tasha Caple  
Barrick Gold Exploration Inc.  
293 Spruce Road  
Elko, NV 89801

This document does not contain any personal  
information (as defined by NRS 603A.040).



**CERTIFICATE OF LOCATION**

Lode Mining Claim

NOTICE IS HEREBY GIVEN that **Barrick Gold Exploration Inc.**, 293 Spruce Road, Elko, NV 89801, hereby claims under and pursuant to the laws of the State of Nevada and of the laws of the United States of America the following described LODE MINING CLAIM:

The name of the claim is the AV 492.

This claim was located on October 12, 2012, by posting a Location Notice at the discovery monument.

The length of the claim is 1490 feet in a east direction and 10 feet in the opposite direction from the monument where the Location Notice is posted, and the width is 300 feet on each side of the center of the vein or lode, comprising in all 1500 feet in length and 600 feet in width, and generally following a Easterly-Westerly course.

The exterior boundaries are distinctly marked by four substantial monuments. Each corner monument consists of a 1-1/2" x 1-1/2" x 4' wooden post with aluminum tags attached, scribed with claim name and corner description, set one foot in the ground. The boundaries can be readily traced by beginning at corner No. 1, the NE corner:

thence	<u>600</u>	feet	<u>south</u>	to the	<u>SE</u>	corner, corner No. 2,
thence	<u>1500</u>	feet	<u>west</u>	to the	<u>SW</u>	corner, corner No. 3,
thence	<u>600</u>	feet	<u>north</u>	to the	<u>NW</u>	corner, corner No. 4,
thence	<u>1500</u>	feet	<u>east</u>	to the	<u>NE</u>	corner, corner No. 1, the point of beginning.

Said claim is located in the:

SE 1/4 of Section 7, T 18 N, R 51 E, M.D.M.  
SW 1/4 of Section 7, T 18 N, R 51 E, M.D.M.  
M.D.M. Eureka County, State of Nevada.

The boundaries of said claim were defined by law within sixty days from the date of posting of the Notice of Location. The location work, consisting of the making and filing of maps and the payment of fees prescribed by NRS 517.040, was completed by the date of recordation of this certificate.

Discoverer, Locator and Claimant:

**Barrick Gold Exploration Inc.**

by: Tasha Caple

Agent for Barrick Gold Exploration Inc.



DOC # 0222798

12/07/2012

03:42 PM

**Official Record**Recording requested By  
BARRICK GOLD EXPLORATION INC

Eureka County - NV

Mike Rebaleati - Recorder

Fee: \$22.50

Page 1 of 1

RPTT:

Recorded By: FES

Book- 544 Page- 0012

**WHEN RECORDED, RETURN TO:**Tasha Caple  
Barrick Gold Exploration Inc.  
293 Spruce Road  
Elko, NV 89801This document does not contain any personal  
information (as defined by NRS 603A.040).

0222798

**CERTIFICATE OF LOCATION**

Lode Mining Claim

NOTICE IS HEREBY GIVEN that **Barrick Gold Exploration Inc.**, 293 Spruce Road, Elko, NV 89801, hereby claims under and pursuant to the laws of the State of Nevada and of the laws of the United States of America the following described LODE MINING CLAIM:The name of the claim is the AV 493.This claim was located on October 12, 2012, by posting a Location Notice at the discovery monument.The length of the claim is 10 feet in a east direction and 1490 feet in the opposite direction from the monument where the Location Notice is posted, and the width is 300 feet on each side of the center of the vein or lode, comprising in all 1500 feet in length and 600 feet in width, and generally following a Easterly-Westerly course.The exterior boundaries are distinctly marked by four substantial monuments. Each corner monument consists of a 1-1/2" x 1-1/2" x 4' wooden post with aluminum tags attached, scribed with claim name and corner description, set one foot in the ground. The boundaries can be readily traced by beginning at corner No. 1, the NE corner:

thence	<u>600</u>	feet	<u>south</u>	to the	<u>SE</u>	corner, corner No. 2,
thence	<u>1500</u>	feet	<u>west</u>	to the	<u>SW</u>	corner, corner No. 3,
thence	<u>600</u>	feet	<u>north</u>	to the	<u>NW</u>	corner, corner No. 4,
thence	<u>1500</u>	feet	<u>east</u>	to the	<u>NE</u>	corner, corner No. 1, the point of beginning.

Said claim is located in the:

SE 1/4 of Section 12, T 18 N, R 50 E, M.D.M.

SW 1/4 of Section 7, T 18 N, R 51 E, M.D.M.

M.D.M. Eureka County, State of Nevada.

The boundaries of said claim were defined by law within sixty days from the date of posting of the Notice of Location. The location work, consisting of the making and filing of maps and the payment of fees prescribed by NRS 517.040, was completed by the date of recordation of this certificate.

Discoverer, Locator and Claimant:

**Barrick Gold Exploration Inc.**by: Tasha Caple

Agent for Barrick Gold Exploration Inc.

REC NV50-BLM 03-DEC-12 NMC 1082282

DOC # 0222799

12/07/2012

03:42 PM

WHEN RECORDED, RETURN TO:

Tasha Caple  
Barrick Gold Exploration Inc.  
293 Spruce Road  
Elko, NV 89801

**Official Record**

Recording requested By  
BARRICK GOLD EXPLORATION INC

Eureka County - NV

Mike Rebaleati - Recorder

Fee: \$22.50

Page 1 of 1

RPTT:

Recorded By: FES

Book- 544 Page- 0013

This document does not contain any personal  
information (as defined by NRS 603A.040).



**CERTIFICATE OF LOCATION**

Lode Mining Claim

NOTICE IS HEREBY GIVEN that **Barrick Gold Exploration Inc.**, 293 Spruce Road, Elko, NV 89801, hereby claims under and pursuant to the laws of the State of Nevada and of the laws of the United States of America the following described LODE MINING CLAIM:

The name of the claim is the AV 494.

This claim was located on October 12, 2012, by posting a Location Notice at the discovery monument.

The length of the claim is 1490 feet in a east direction and 10 feet in the opposite direction from the monument where the Location Notice is posted, and the width is 300 feet on each side of the center of the vein or lode, comprising in all 1500 feet in length and 600 feet in width, and generally following a Easterly-Westerly course.

The exterior boundaries are distinctly marked by four substantial monuments. Each corner monument consists of a 1-1/2" x 1-1/2" x 4' wooden post with aluminum tags attached, scribed with claim name and corner description, set one foot in the ground. The boundaries can be readily traced by beginning at corner No. 1, the NE corner:

thence	<u>600</u>	feet	<u>south</u>	to the	<u>SE</u>	corner, corner No. 2,
thence	<u>1500</u>	feet	<u>west</u>	to the	<u>SW</u>	corner, corner No. 3,
thence	<u>600</u>	feet	<u>north</u>	to the	<u>NW</u>	corner, corner No. 4,
thence	<u>1500</u>	feet	<u>east</u>	to the	<u>NE</u>	corner, corner No. 1, the point of beginning.

Said claim is located in the:

SE 1/4 of Section 7, T 18 N, R 51 E, M.D.M.  
SW 1/4 of Section 7, T 18 N, R 51 E, M.D.M.  
M.D.M. Eureka County, State of Nevada.

The boundaries of said claim were defined by law within sixty days from the date of posting of the Notice of Location. The location work, consisting of the making and filing of maps and the payment of fees prescribed by NRS 517.040, was completed by the date of recordation of this certificate.

Discoverer, Locator and Claimant:

**Barrick Gold Exploration Inc.**

by: Tasha Caple

Agent for Barrick Gold Exploration Inc.

DOC # 0222800

12/07/2012

03:42 PM

**Official Record**

Recording requested By  
BARRICK GOLD EXPLORATION INC

Eureka County - NV

Mike Rebaleati - Recorder

Fee: \$22.50

Page 1 of 1

RPTY:

Recorded By: FES

Book- 544 Page- 0014

**WHEN RECORDED, RETURN TO:**

Tasha Caple  
Barrick Gold Exploration Inc.  
293 Spruce Road  
Elko, NV 89801

This document does not contain any personal  
information (as defined by NRS 603A.040).



0222800

**CERTIFICATE OF LOCATION**

Lode Mining Claim

NOTICE IS HEREBY GIVEN that **Barrick Gold Exploration Inc.**, 293 Spruce Road, Elko, NV 89801, hereby claims under and pursuant to the laws of the State of Nevada and of the laws of the United States of America the following described LODE MINING CLAIM:

The name of the claim is the AV 495.

This claim was located on October 12, 2012, by posting a Location Notice at the discovery monument.

The length of the claim is 1490 feet in a east direction and 10 feet in the opposite direction from the monument where the Location Notice is posted, and the width is 300 feet on each side of the center of the vein or lode, comprising in all 1500 feet in length and 600 feet in width, and generally following a Easterly-Westerly course.

The exterior boundaries are distinctly marked by four substantial monuments. Each corner monument consists of a 1-1/2" x 1-1/2" x 4' wooden post with aluminum tags attached, scribed with claim name and corner description, set one foot in the ground. The boundaries can be readily traced by beginning at corner No. 1, the NE corner:

thence	<u>600</u>	feet	<u>south</u>	to the	<u>SE</u>	corner, corner No. 2,
thence	<u>1500</u>	feet	<u>west</u>	to the	<u>SW</u>	corner, corner No. 3,
thence	<u>600</u>	feet	<u>north</u>	to the	<u>NW</u>	corner, corner No. 4,
thence	<u>1500</u>	feet	<u>east</u>	to the	<u>NE</u>	corner, corner No. 1, the point of beginning.

Said claim is located in the:

NE 1/4 of Section 13, T 18 N, R 50 E, M.D.M.  
NW 1/4 of Section 18, T 18 N, R 51 E, M.D.M.  
SE 1/4 of Section 12, T 18 N, R 50 E, M.D.M.  
SW 1/4 of Section 7, T 18 N, R 51 E, M.D.M.  
M.D.M. Eureka County, State of Nevada.

The boundaries of said claim were defined by law within sixty days from the date of posting of the Notice of Location. The location work, consisting of the making and filing of maps and the payment of fees prescribed by NRS 517.040, was completed by the date of recordation of this certificate.

Discoverer, Locator and Claimant:

**Barrick Gold Exploration Inc.**

by: Tasha Caple

Agent for Barrick Gold Exploration Inc.

DOC # 0222801

12/07/2012

03:42 PM

**Official Record**Recording requested By  
BARRICK GOLD EXPLORATION INC

Eureka County - NV

Mike Rebaleati - Recorder

Fee: \$22.50

Page 1 of 1

RPTT:

Recorded By: FES

Book- 544 Page- 0015

**WHEN RECORDED, RETURN TO:**Tasha Caple  
Barrick Gold Exploration Inc.  
293 Spruce Road  
Elko, NV 89801This document does not contain any personal  
information (as defined by NRS 603A.040).

0222801

**CERTIFICATE OF LOCATION**

Lode Mining Claim

NOTICE IS HEREBY GIVEN that **Barrick Gold Exploration Inc.**, 293 Spruce Road, Elko, NV 89801, hereby claims under and pursuant to the laws of the State of Nevada and of the laws of the United States of America the following described LODE MINING CLAIM:

The name of the claim is the AV 496.

This claim was located on October 12, 2012, by posting a Location Notice at the discovery monument.

The length of the claim is 10 feet in a east direction and 1405 feet in the opposite direction from the monument where the Location Notice is posted, and the width is 150 feet on each side of the center of the vein or lode, comprising in all 1415 feet in length and 300 feet in width, and generally following a Easterly-Westerly course.

The exterior boundaries are distinctly marked by four substantial monuments. Each corner monument consists of a 1-1/2" x 1-1/2" x 4' wooden post with aluminum tags attached, scribed with claim name and corner description, set one foot in the ground. The boundaries can be readily traced by beginning at corner No. 1, the NE corner:

thence	<u>300</u>	feet	<u>south</u>	to the	<u>SE</u>	corner, corner No. 2,
thence	<u>1415</u>	feet	<u>west</u>	to the	<u>SW</u>	corner, corner No. 3,
thence	<u>300</u>	feet	<u>north</u>	to the	<u>NW</u>	corner, corner No. 4,
thence	<u>1415</u>	feet	<u>east</u>	to the	<u>NE</u>	corner, corner No. 1, the point of beginning.

Said claim is located in the:

NE 1/4 of Section 18, T 18 N, R 51 E, M.D.M.  
NW 1/4 of Section 18, T 18 N, R 51 E, M.D.M.  
SE 1/4 of Section 7, T 18 N, R 51 E, M.D.M.  
SW 1/4 of Section 7, T 18 N, R 51 E, M.D.M.  
M.D.M. Eureka County, State of Nevada.

The boundaries of said claim were defined by law within sixty days from the date of posting of the Notice of Location. The location work, consisting of the making and filing of maps and the payment of fees prescribed by NRS 517.040, was completed by the date of recordation of this certificate.

Discoverer, Locator and Claimant:  
**Barrick Gold Exploration Inc.**

by:

*Tasha Caple*  
Agent for Barrick Gold Exploration Inc.

DOC # 0222802

12/07/2012

03:42 PM

**Official Record**Recording requested By  
BARRICK GOLD EXPLORATION INC

Eureka County - NV

Mike Rebaleati - Recorder

Fee: \$22.50

Page 1 of 1

RPTT:

Recorded By: FES

Book- 544 Page- 0016

**WHEN RECORDED, RETURN TO:**Tasha Caple  
Barrick Gold Exploration Inc.  
293 Spruce Road  
Elko, NV 89801This document does not contain any personal  
information (as defined by NRS 603A.040).**CERTIFICATE OF LOCATION**

Lode Mining Claim

NOTICE IS HEREBY GIVEN that **Barrick Gold Exploration Inc.**, 293 Spruce Road, Elko, NV 89801, hereby claims under and pursuant to the laws of the State of Nevada and of the laws of the United States of America the following described LODE MINING CLAIM:The name of the claim is the AV 497.This claim was located on October 12, 2012, by posting a Location Notice at the discovery monument.The length of the claim is 1490 feet in a east direction and 10 feet in the opposite direction from the monument where the Location Notice is posted, and the width is 300 feet on each side of the center of the vein or lode, comprising in all 1500 feet in length and 600 feet in width, and generally following a Easterly-Westerly course.The exterior boundaries are distinctly marked by four substantial monuments. Each corner monument consists of a 1-1/2" x 1-1/2" x 4' wooden post with aluminum tags attached, scribed with claim name and corner description, set one foot in the ground. The boundaries can be readily traced by beginning at corner No. 1, the NE corner:

thence	<u>600</u>	feet	<u>south</u>	to the	<u>SE</u>	corner, corner No. 2,
thence	<u>1500</u>	feet	<u>west</u>	to the	<u>SW</u>	corner, corner No. 3,
thence	<u>600</u>	feet	<u>north</u>	to the	<u>NW</u>	corner, corner No. 4,
thence	<u>1500</u>	feet	<u>east</u>	to the	<u>NE</u>	corner, corner No. 1, the point of beginning.

Said claim is located in the:

NE 1/4 of Section 13, T 18 N, R 50 E, M.D.M.  
NW 1/4 of Section 18, T 18 N, R 51 E, M.D.M.  
M.D.M. Eureka County, State of Nevada.

The boundaries of said claim were defined by law within sixty days from the date of posting of the Notice of Location. The location work, consisting of the making and filing of maps and the payment of fees prescribed by NRS 517.040, was completed by the date of recordation of this certificate.

Discoverer, Locator and Claimant:

**Barrick Gold Exploration Inc.**by: Tasha Caple

Agent for Barrick Gold Exploration Inc.

REC NV50-BLM 03-DEC-12 NMC 1082286

DOC # 0222803

12/07/2012

03:42 PM

**Official Record**

Recording requested By  
BARRICK GOLD EXPLORATION INC

Eureka County - NV

Mike Rebaleati - Recorder

Fee: \$22.50

Page 1 of 1

RPTT:

Recorded By: FES

Book- 544 Page- 0017

**WHEN RECORDED, RETURN TO:**

Tasha Caple  
Barrick Gold Exploration Inc.  
293 Spruce Road  
Elko, NV 89801

This document does not contain any personal  
information (as defined by NRS 603A.040).



0222803

**CERTIFICATE OF LOCATION**

**Lode Mining Claim**

NOTICE IS HEREBY GIVEN that **Barrick Gold Exploration Inc.**, 293 Spruce Road, Elko, NV 89801, hereby claims under and pursuant to the laws of the State of Nevada and of the laws of the United States of America the following described LODE MINING CLAIM:

The name of the claim is the AV 498.

This claim was located on October 12, 2012, by posting a Location Notice at the discovery monument.

The length of the claim is 1490 feet in a east direction and 10 feet in the opposite direction from the monument where the Location Notice is posted, and the width is 300 feet on each side of the center of the vein or lode, comprising in all 1500 feet in length and 600 feet in width, and generally following a Easterly-Westerly course.

The exterior boundaries are distinctly marked by four substantial monuments. Each corner monument consists of a 1-1/2" x 1-1/2" x 4' wooden post with aluminum tags attached, scribed with claim name and corner description, set one foot in the ground. The boundaries can be readily traced by beginning at corner No. 1, the NE corner:

thence	<u>600</u>	feet	<u>south</u>	to the	<u>SE</u>	corner, corner No. 2,
thence	<u>1500</u>	feet	<u>west</u>	to the	<u>SW</u>	corner, corner No. 3,
thence	<u>600</u>	feet	<u>north</u>	to the	<u>NW</u>	corner, corner No. 4,
thence	<u>1500</u>	feet	<u>east</u>	to the	<u>NE</u>	corner, corner No. 1, the point of beginning.

Said claim is located in the:

NE 1/4 of Section 13, T 18 N, R 50 E, M.D.M.

NW 1/4 of Section 18, T 18 N, R 51 E, M.D.M.

M.D.M. Eureka County, State of Nevada.

The boundaries of said claim were defined by law within sixty days from the date of posting of the Notice of Location. The location work, consisting of the making and filing of maps and the payment of fees prescribed by NRS 517.040, was completed by the date of recordation of this certificate.

Discoverer, Locator and Claimant:

**Barrick Gold Exploration Inc.**

by: Tasha Caple

Agent for Barrick Gold Exploration Inc.

DOC # 0222804

12/07/2012

03:42 PM

WHEN RECORDED, RETURN TO:

Tasha Caple  
Barrick Gold Exploration Inc.  
293 Spruce Road  
Elko, NV 89801

Official Record

Recording requested By  
BARRICK GOLD EXPLORATION INC

Eureka County - NV

Mike Rebaleati - Recorder

Fee: \$22.50

Page 1 of 1

RPTT:

Recorded By: FES

Book- 544 Page- 0018

This document does not contain any personal  
information (as defined by NRS 603A.040).



0222804

**CERTIFICATE OF LOCATION**

**Lode Mining Claim**

NOTICE IS HEREBY GIVEN that **Barrick Gold Exploration Inc.**, 293 Spruce Road, Elko, NV 89801, hereby claims under and pursuant to the laws of the State of Nevada and of the laws of the United States of America the following described LODE MINING CLAIM:

The name of the claim is the AV 499.

This claim was located on October 12, 2012, by posting a Location Notice at the discovery monument.

The length of the claim is 1490 feet in a east direction and 10 feet in the opposite direction from the monument where the Location Notice is posted, and the width is 300 feet on each side of the center of the vein or lode, comprising in all 1500 feet in length and 600 feet in width, and generally following a Easterly-Westerly course.

The exterior boundaries are distinctly marked by four substantial monuments. Each corner monument consists of a 1-1/2" x 1-1/2" x 4' wooden post with aluminum tags attached, scribed with claim name and corner description, set one foot in the ground. The boundaries can be readily traced by beginning at corner No. 1, the NE corner:

thence	<u>600</u>	feet	<u>south</u>	to the	<u>SE</u>	corner, corner No. 2,
thence	<u>1500</u>	feet	<u>west</u>	to the	<u>SW</u>	corner, corner No. 3,
thence	<u>600</u>	feet	<u>north</u>	to the	<u>NW</u>	corner, corner No. 4,
thence	<u>1500</u>	feet	<u>east</u>	to the	<u>NE</u>	corner, corner No. 1, the point of beginning.

Said claim is located in the:

NE 1/4 of Section 13, T 18 N, R 50 E, M.D.M.

NW 1/4 of Section 18, T 18 N, R 51 E, M.D.M.

M.D.M. Eureka County, State of Nevada.

The boundaries of said claim were defined by law within sixty days from the date of posting of the Notice of Location. The location work, consisting of the making and filing of maps and the payment of fees prescribed by NRS 517.040, was completed by the date of recordation of this certificate.

Discoverer, Locator and Claimant:

**Barrick Gold Exploration Inc.**

by: Tasha Caple

Agent for Barrick Gold Exploration Inc.



## WHEN RECORDED, RETURN TO:

Tasha Caple  
Barrick Gold Exploration Inc.  
293 Spruce Road  
Elko, NV 89801

## Official Record

Recording requested By  
BARRICK GOLD EXPLORATION INC

Eureka County - NV

Mike Rebaleati - Recorder

Fee: \$22.50

Page 1 of 1

RPTT:

Recorded By: FES

Book- 544 Page- 0019

This document does not contain any personal  
information (as defined by NRS 603A.040).



0222805

**CERTIFICATE OF LOCATION**

## Lode Mining Claim

NOTICE IS HEREBY GIVEN that **Barrick Gold Exploration Inc.**, 293 Spruce Road, Elko, NV 89801, hereby claims under and pursuant to the laws of the State of Nevada and of the laws of the United States of America the following described LODE MINING CLAIM:

The name of the claim is the AV 500.

This claim was located on October 12, 2012, by posting a Location Notice at the discovery monument.

The length of the claim is 1490 feet in a east direction and 10 feet in the opposite direction from the monument where the Location Notice is posted, and the width is 300 feet on each side of the center of the vein or lode, comprising in all 1500 feet in length and 600 feet in width, and generally following a Easterly-Westerly course.

The exterior boundaries are distinctly marked by four substantial monuments. Each corner monument consists of a 1-1/2" x 1-1/2" x 4' wooden post with aluminum tags attached, scribed with claim name and corner description, set one foot in the ground. The boundaries can be readily traced by beginning at corner No. 1, the NE corner:

thence	<u>600</u>	feet	<u>south</u>	to the	<u>SE</u>	corner, corner No. 2,
thence	<u>1500</u>	feet	<u>west</u>	to the	<u>SW</u>	corner, corner No. 3,
thence	<u>600</u>	feet	<u>north</u>	to the	<u>NW</u>	corner, corner No. 4,
thence	<u>1500</u>	feet	<u>east</u>	to the	<u>NE</u>	corner, corner No. 1, the point of beginning.

Said claim is located in the:

NE 1/4 of Section 13, T 18 N, R 50 E, M.D.M.  
NW 1/4 of Section 18, T 18 N, R 51 E, M.D.M.  
SE 1/4 of Section 13, T 18 N, R 50 E, M.D.M.  
SW 1/4 of Section 18, T 18 N, R 51 E, M.D.M.  
M.D.M. Eureka County, State of Nevada.

The boundaries of said claim were defined by law within sixty days from the date of posting of the Notice of Location. The location work, consisting of the making and filing of maps and the payment of fees prescribed by NRS 517.040, was completed by the date of recordation of this certificate.

Discoverer, Locator and Claimant:

**Barrick Gold Exploration Inc.**

by: Tasha Caple

Agent for Barrick Gold Exploration Inc.

DOC # 0222806

12/07/2012

03:42 PM

**Official Record**

Recording requested By  
BARRICK GOLD EXPLORATION INC

Eureka County - NV

Mike Rebaleati - Recorder

Fee: \$22.50

Page 1 of 1

RPTT:

Recorded By: FES

Book- 544 Page- 0020

**WHEN RECORDED, RETURN TO:**

Tasha Caple  
Barrick Gold Exploration Inc.  
293 Spruce Road  
Elko, NV 89801

This document does not contain any personal  
information (as defined by NRS 603A.040).



**CERTIFICATE OF LOCATION**

**Lode Mining Claim**

NOTICE IS HEREBY GIVEN that **Barrick Gold Exploration Inc.**, 293 Spruce Road, Elko, NV 89801, hereby claims under and pursuant to the laws of the State of Nevada and of the laws of the United States of America the following described LODE MINING CLAIM:

The name of the claim is the AV 501.

This claim was located on October 12, 2012, by posting a Location Notice at the discovery monument.

The length of the claim is 1490 feet in a north direction and 10 feet in the opposite direction from the monument where the Location Notice is posted, and the width is 300 feet on each side of the center of the vein or lode, comprising in all 1500 feet in length and 600 feet in width, and generally following a Northerly-Southerly course.

The exterior boundaries are distinctly marked by four substantial monuments. Each corner monument consists of a 1-1/2" x 1-1/2" x 4' wooden post with aluminum tags attached, scribed with claim name and corner description, set one foot in the ground. The boundaries can be readily traced by beginning at corner No. 1, the NE corner:

thence	<u>1500</u>	feet	<u>south</u>	to the	<u>SE</u>	corner, corner No. 2,
thence	<u>600</u>	feet	<u>west</u>	to the	<u>SW</u>	corner, corner No. 3,
thence	<u>1500</u>	feet	<u>north</u>	to the	<u>NW</u>	corner, corner No. 4,
thence	<u>600</u>	feet	<u>east</u>	to the	<u>NE</u>	corner, corner No. 1, the point of beginning.

Said claim is located in the:

NE 1/4 of Section 7, T 18 N, R 51 E, M.D.M.  
SE 1/4 of Section 6, T 18 N, R 51 E, M.D.M.  
M.D.M. Eureka County, State of Nevada.

The boundaries of said claim were defined by law within sixty days from the date of posting of the Notice of Location. The location work, consisting of the making and filing of maps and the payment of fees prescribed by NRS 517.040, was completed by the date of recordation of this certificate.

Discoverer, Locator and Claimant:

**Barrick Gold Exploration Inc.**

by:

Tasha Caple  
Agent for Barrick Gold Exploration Inc.

DOC # 0222807

12/07/2012

03:42 PM

**Official Record**Recording requested By  
BARRICK GOLD EXPLORATION INC

Eureka County - NV

Mike Rebaleati - Recorder

Fee: \$22.50

Page 1 of 1

RPTT:

Recorded By: FES

Book- 544 Page- 0021

**WHEN RECORDED, RETURN TO:**Tasha Caple  
Barrick Gold Exploration Inc.  
293 Spruce Road  
Elko, NV 89801This document does not contain any personal  
information (as defined by NRS 603A.040).

0222807

**CERTIFICATE OF LOCATION**

Lode Mining Claim

NOTICE IS HEREBY GIVEN that **Barrick Gold Exploration Inc.**, 293 Spruce Road, Elko, NV 89801, hereby claims under and pursuant to the laws of the State of Nevada and of the laws of the United States of America the following described LODE MINING CLAIM:

The name of the claim is the AV 502.

This claim was located on October 12, 2012, by posting a Location Notice at the discovery monument.

The length of the claim is 10 feet in a north direction and 1490 feet in the opposite direction from the monument where the Location Notice is posted, and the width is 300 feet on each side of the center of the vein or lode, comprising in all 1500 feet in length and 600 feet in width, and generally following a Northerly-Southerly course.

The exterior boundaries are distinctly marked by four substantial monuments. Each corner monument consists of a 1-1/2" x 1-1/2" x 4' wooden post with aluminum tags attached, scribed with claim name and corner description, set one foot in the ground. The boundaries can be readily traced by beginning at corner No. 1, the NE corner:

thence	<u>1500</u>	feet	<u>south</u>	to the	<u>SE</u>	corner, corner No. 2,
thence	<u>600</u>	feet	<u>west</u>	to the	<u>SW</u>	corner, corner No. 3,
thence	<u>1500</u>	feet	<u>north</u>	to the	<u>NW</u>	corner, corner No. 4,
thence	<u>600</u>	feet	<u>east</u>	to the	<u>NE</u>	corner, corner No. 1, the point of beginning.

Said claim is located in the:

NE 1/4 of Section 7, T 18 N, R 51 E, M.D.M.  
SE 1/4 of Section 7, T 18 N, R 51 E, M.D.M.  
M.D.M. Eureka County, State of Nevada.

The boundaries of said claim were defined by law within sixty days from the date of posting of the Notice of Location. The location work, consisting of the making and filing of maps and the payment of fees prescribed by NRS 517.040, was completed by the date of recordation of this certificate.

Discoverer, Locator and Claimant:

**Barrick Gold Exploration Inc.**

by: Tasha Caple

Agent for Barrick Gold Exploration Inc.

DOC # 0222808

12/07/2012

03:42 PM

## WHEN RECORDED, RETURN TO:

Tasha Caple  
Barrick Gold Exploration Inc.  
293 Spruce Road  
Elko, NV 89801

## Official Record

Recording requested By  
BARRICK GOLD EXPLORATION INC

Eureka County - NV

Mike Rebaleati - Recorder

Fee: \$22.50

Page 1 of 1

RPTT:

Recorded By: FES

Book- 544 Page- 0022

This document does not contain any personal  
information (as defined by NRS 603A.040).



0222808

**CERTIFICATE OF LOCATION**

## Lode Mining Claim

NOTICE IS HEREBY GIVEN that **Barrick Gold Exploration Inc.**, 293 Spruce Road, Elko, NV 89801, hereby claims under and pursuant to the laws of the State of Nevada and of the laws of the United States of America the following described LODE MINING CLAIM:

The name of the claim is the AV 503.

This claim was located on October 12, 2012, by posting a Location Notice at the discovery monument.

The length of the claim is 1490 feet in a north direction and 10 feet in the opposite direction from the monument where the Location Notice is posted, and the width is 300 feet on each side of the center of the vein or lode, comprising in all 1500 feet in length and 600 feet in width, and generally following a Northerly-Southerly course.

The exterior boundaries are distinctly marked by four substantial monuments. Each corner monument consists of a 1-1/2" x 1-1/2" x 4' wooden post with aluminum tags attached, scribed with claim name and corner description, set one foot in the ground. The boundaries can be readily traced by beginning at corner No. 1, the NE corner:

thence	<u>1500</u>	feet	<u>south</u>	to the	<u>SE</u>	corner, corner No. 2,
thence	<u>600</u>	feet	<u>west</u>	to the	<u>SW</u>	corner, corner No. 3,
thence	<u>1500</u>	feet	<u>north</u>	to the	<u>NW</u>	corner, corner No. 4,
thence	<u>600</u>	feet	<u>east</u>	to the	<u>NE</u>	corner, corner No. 1, the point of beginning.

Said claim is located in the:

NE 1/4 of Section 7, T 18 N, R 51 E, M.D.M.  
SE 1/4 of Section 6, T 18 N, R 51 E, M.D.M.  
M.D.M. Eureka County, State of Nevada.

The boundaries of said claim were defined by law within sixty days from the date of posting of the Notice of Location. The location work, consisting of the making and filing of maps and the payment of fees prescribed by NRS 517.040, was completed by the date of recordation of this certificate.

Discoverer, Locator and Claimant:

**Barrick Gold Exploration Inc.**

by: Tasha Caple

Agent for Barrick Gold Exploration Inc.

DOC # 0222809

12/07/2012

03:42 PM

**Official Record**Recording requested By  
BARRICK GOLD EXPLORATION INC

Eureka County - NV

Mike Rebaleati - Recorder

Fee: \$22.50

Page 1 of 1

RPTT:

Recorded By: FES

Book- 544 Page- 0023

**WHEN RECORDED, RETURN TO:**Tasha Caple  
Barrick Gold Exploration Inc.  
293 Spruce Road  
Elko, NV 89801This document does not contain any personal  
information (as defined by NRS 603A.040).

0222809

**CERTIFICATE OF LOCATION****Lode Mining Claim**NOTICE IS HEREBY GIVEN that **Barrick Gold Exploration Inc.**, 293 Spruce Road, Elko, NV 89801, hereby claims under and pursuant to the laws of the State of Nevada and of the laws of the United States of America the following described **LODE MINING CLAIM**:The name of the claim is the AV 504.This claim was located on October 12, 2012, by posting a Location Notice at the discovery monument.The length of the claim is 10 feet in a north direction and 1490 feet in the opposite direction from the monument where the Location Notice is posted, and the width is 300 feet on each side of the center of the vein or lode, comprising in all 1500 feet in length and 600 feet in width, and generally following a Northerly-Southerly course.The exterior boundaries are distinctly marked by four substantial monuments. Each corner monument consists of a 1-1/2" x 1-1/2" x 4' wooden post with aluminum tags attached, scribed with claim name and corner description, set one foot in the ground. The boundaries can be readily traced by beginning at corner No. 1, the NE corner:

thence	<u>1500</u>	feet	<u>south</u>	to the	<u>SE</u>	corner, corner No. 2,
thence	<u>600</u>	feet	<u>west</u>	to the	<u>SW</u>	corner, corner No. 3,
thence	<u>1500</u>	feet	<u>north</u>	to the	<u>NW</u>	corner, corner No. 4,
thence	<u>600</u>	feet	<u>east</u>	to the	<u>NE</u>	corner, corner No. 1, the point of beginning.

Said claim is located in the:

NE 1/4 of Section 7, T 18 N, R 51 E, M.D.M.

SE 1/4 of Section 7, T 18 N, R 51 E, M.D.M.

M.D.M. Eureka County, State of Nevada.

The boundaries of said claim were defined by law within sixty days from the date of posting of the Notice of Location. The location work, consisting of the making and filing of maps and the payment of fees prescribed by NRS 517.040, was completed by the date of recordation of this certificate.

Discoverer, Locator and Claimant:

**Barrick Gold Exploration Inc.**by: Tasha Caple

Agent for Barrick Gold Exploration Inc.

WHEN RECORDED, RETURN TO:  
Tasha Caple  
Barrick Gold Exploration Inc.  
293 Spruce Road  
Elko, NV 89801

This document does not contain any personal  
information (as defined by NRS 603A.040).

**DOC # 0222810**

12/07/2012

03:42 PM

**Official Record**

Recording requested By  
BARRICK GOLD EXPLORATION INC

**Eureka County - NV**

**Mike Rebaleati - Recorder**

Fee: \$22.50

Page 1 of 1

RPTT:

Recorded By: FES

Book- 544 Page- 0024



0222810

**CERTIFICATE OF LOCATION**

Lode Mining Claim

NOTICE IS HEREBY GIVEN that **Barrick Gold Exploration Inc.**, 293 Spruce Road, Elko, NV 89801, hereby claims under and pursuant to the laws of the State of Nevada and of the laws of the United States of America the following described LODE MINING CLAIM:

The name of the claim is the AV 505.

This claim was located on October 12, 2012, by posting a Location Notice at the discovery monument.

The length of the claim is 1490 feet in a north direction and 10 feet in the opposite direction from the monument where the Location Notice is posted, and the width is 300 feet on each side of the center of the vein or lode, comprising in all 1500 feet in length and 600 feet in width, and generally following a Northerly-Southerly course.

The exterior boundaries are distinctly marked by four substantial monuments. Each corner monument consists of a 1-1/2" x 1-1/2" x 4' wooden post with aluminum tags attached, scribed with claim name and corner description, set one foot in the ground. The boundaries can be readily traced by beginning at corner No. 1, the NE corner:

thence	<u>1500</u>	feet	<u>south</u>	to the	<u>SE</u>	corner, corner No. 2,
thence	<u>600</u>	feet	<u>west</u>	to the	<u>SW</u>	corner, corner No. 3,
thence	<u>1500</u>	feet	<u>north</u>	to the	<u>NW</u>	corner, corner No. 4,
thence	<u>600</u>	feet	<u>east</u>	to the	<u>NE</u>	corner, corner No. 1, the point of beginning.

Said claim is located in the:

SE 1/4 of Section 7, T 18 N, R 51 E, M.D.M.  
M.D.M. Eureka County, State of Nevada.

The boundaries of said claim were defined by law within sixty days from the date of posting of the Notice of Location. The location work, consisting of the making and filing of maps and the payment of fees prescribed by NRS 517.040, was completed by the date of recordation of this certificate.

Discoverer, Locator and Claimant:  
**Barrick Gold Exploration Inc.**

by: Tasha Caple

Agent for Barrick Gold Exploration Inc.

DOC # 0222811

12/07/2012 03:42 PM

**Official Record**Recording requested by  
BARRICK GOLD EXPLORATION INC

Eureka County - NV

Mike Rebaleati - Recorder

Fee: \$22.50

Page 1 of 1

RPTT:

Recorded By: FES

Book- 544 Page- 0025

**WHEN RECORDED, RETURN TO:**Tasha Caple  
Barrick Gold Exploration Inc.  
293 Spruce Road  
Elko, NV 89801This document does not contain any personal  
information (as defined by NRS 603A.040).

0222811

**CERTIFICATE OF LOCATION**

Lode Mining Claim

NOTICE IS HEREBY GIVEN that **Barrick Gold Exploration Inc.**, 293 Spruce Road, Elko, NV 89801, hereby claims under and pursuant to the laws of the State of Nevada and of the laws of the United States of America the following described LODE MINING CLAIM:

The name of the claim is the AV 506.

This claim was located on October 12, 2012, by posting a Location Notice at the discovery monument.

The length of the claim is 10 feet in a north direction and 1190 feet in the opposite direction from the monument where the Location Notice is posted, and the width is 300 feet on each side of the center of the vein or lode, comprising in all 1200 feet in length and 600 feet in width, and generally following a Northerly-Southerly course.

The exterior boundaries are distinctly marked by four substantial monuments. Each corner monument consists of a 1-1/2" x 1-1/2" x 4' wooden post with aluminum tags attached, scribed with claim name and corner description, set one foot in the ground. The boundaries can be readily traced by beginning at corner No. 1, the NE corner:

thence	<u>1200</u>	feet	<u>south</u>	to the	<u>SE</u>	corner, corner No. 2,
thence	<u>600</u>	feet	<u>west</u>	to the	<u>SW</u>	corner, corner No. 3,
thence	<u>1200</u>	feet	<u>north</u>	to the	<u>NW</u>	corner, corner No. 4,
thence	<u>600</u>	feet	<u>east</u>	to the	<u>NE</u>	corner, corner No. 1, the point of beginning.

Said claim is located in the:

NE 1/4 of Section 18, T 18 N, R 51 E, M.D.M.

SE 1/4 of Section 7, T 18 N, R 51 E, M.D.M.

M.D.M. Eureka County, State of Nevada.

The boundaries of said claim were defined by law within sixty days from the date of posting of the Notice of Location. The location work, consisting of the making and filing of maps and the payment of fees prescribed by NRS 517.040, was completed by the date of recordation of this certificate.

Discoverer, Locator and Claimant:

**Barrick Gold Exploration Inc.**

by: Tasha Caple

Agent for Barrick Gold Exploration Inc.



DOC # 0222812

12/07/2012

03:42 PM

**Official Record**

Recording requested By  
BARRICK GOLD EXPLORATION INC

**Eureka County - NV**

**Mike Rebaleati - Recorder**

Fee: \$22.50

Page 1 of 1

RPTT:

Recorded By: FES

Book- 544 Page- 0026

**WHEN RECORDED, RETURN TO:**

**Tasha Caple**  
**Barrick Gold Exploration Inc.**  
**293 Spruce Road**  
**Elko, NV 89801**

This document does not contain any personal information (as defined by NRS 603A.040).



**CERTIFICATE OF LOCATION**

Lode Mining Claim

NOTICE IS HEREBY GIVEN that **Barrick Gold Exploration Inc.**, 293 Spruce Road, Elko, NV 89801, hereby claims under and pursuant to the laws of the State of Nevada and of the laws of the United States of America the following described **LODE MINING CLAIM**:

The name of the claim is the AV 507.

This claim was located on October 12, 2012, by posting a Location Notice at the discovery monument.

The length of the claim is 1490 feet in a north direction and 10 feet in the opposite direction from the monument where the Location Notice is posted, and the width is 300 feet on each side of the center of the vein or lode, comprising in all 1500 feet in length and 600 feet in width, and generally following a Northerly-Southerly course.

The exterior boundaries are distinctly marked by four substantial monuments. Each corner monument consists of a 1-1/2" x 1-1/2" x 4' wooden post with aluminum tags attached, scribed with claim name and corner description, set one foot in the ground. The boundaries can be readily traced by beginning at corner No. 1, the NE corner:

thence	<u>1500</u>	feet	<u>south</u>	to the	<u>SE</u>	corner, corner No. 2,
thence	<u>600</u>	feet	<u>west</u>	to the	<u>SW</u>	corner, corner No. 3,
thence	<u>1500</u>	feet	<u>north</u>	to the	<u>NW</u>	corner, corner No. 4,
thence	<u>600</u>	feet	<u>east</u>	to the	<u>NE</u>	corner, corner No. 1, the point of beginning.

Said claim is located in the:

SE 1/4 of Section 7, T 18 N, R 51 E, M.D.M.  
M.D.M. Eureka County, State of Nevada.

The boundaries of said claim were defined by law within sixty days from the date of posting of the Notice of Location. The location work, consisting of the making and filing of maps and the payment of fees prescribed by NRS 517.040, was completed by the date of recordation of this certificate.

Discoverer, Locator and Claimant:

**Barrick Gold Exploration Inc.**

by: Tasha Caple

Agent for Barrick Gold Exploration Inc.

DOC # 0222813

12/07/2012

03:42 PM

WHEN RECORDED, RETURN TO:

Tasha Caple  
Barrick Gold Exploration Inc.  
293 Spruce Road  
Elko, NV 89801

Official Record

Recording requested By  
BARRICK GOLD EXPLORATION INC

Eureka County - NV

Mike Rebaleati - Recorder

Fee: \$22.50

Page 1 of 1

RPTT:

Recorded By: FES

Book- 544 Page- 0027

This document does not contain any personal  
information (as defined by NRS 603A.040).



0222813

**CERTIFICATE OF LOCATION**

Lode Mining Claim

NOTICE IS HEREBY GIVEN that **Barrick Gold Exploration Inc.**, 293 Spruce Road, Elko, NV 89801, hereby claims under and pursuant to the laws of the State of Nevada and of the laws of the United States of America the following described **LODE MINING CLAIM**:

The name of the claim is the AV 508.

This claim was located on October 12, 2012, by posting a Location Notice at the discovery monument.

The length of the claim is 10 feet in a north direction and 1190 feet in the opposite direction from the monument where the Location Notice is posted, and the width is 300 feet on each side of the center of the vein or lode, comprising in all 1200 feet in length and 600 feet in width, and generally following a Northerly-Southerly course.

The exterior boundaries are distinctly marked by four substantial monuments. Each corner monument consists of a 1-1/2" x 1-1/2" x 4' wooden post with aluminum tags attached, scribed with claim name and corner description, set one foot in the ground. The boundaries can be readily traced by beginning at corner No. 1, the NE corner:

thence	<u>1200</u>	feet	<u>south</u>	to the	<u>SE</u>	corner, corner No. 2,
thence	<u>600</u>	feet	<u>west</u>	to the	<u>SW</u>	corner, corner No. 3,
thence	<u>1200</u>	feet	<u>north</u>	to the	<u>NW</u>	corner, corner No. 4,
thence	<u>600</u>	feet	<u>east</u>	to the	<u>NE</u>	corner, corner No. 1, the point of beginning.

Said claim is located in the:

NE 1/4 of Section 18, T 18 N, R 51 E, M.D.M.

SE 1/4 of Section 7, T 18 N, R 51 E, M.D.M.

M.D.M. Eureka County, State of Nevada.

The boundaries of said claim were defined by law within sixty days from the date of posting of the Notice of Location. The location work, consisting of the making and filing of maps and the payment of fees prescribed by NRS 517.040, was completed by the date of recordation of this certificate.

Discoverer, Locator and Claimant:

**Barrick Gold Exploration Inc.**

by: Tasha Caple

Agent for Barrick Gold Exploration Inc.

REC NVSO-BLM 03-DEC-12 NMC 1082297

DOC # 0222814

12/07/2012

03:42 PM

**WHEN RECORDED, RETURN TO:**

Tasha Caple  
Barrick Gold Exploration Inc.  
293 Spruce Road  
Elko, NV 89801

**Official Record**

Recording requested By  
BARRICK GOLD EXPLORATION INC

Eureka County - NV

Mike Rebaleati - Recorder

Fee: \$22.50

Page 1 of 1

RPTT:

Recorded By: FES

Book- 544 Page- 0028

This document does not contain any personal  
information (as defined by NRS 603A.040).



0222814

**CERTIFICATE OF LOCATION**

Lode Mining Claim

NOTICE IS HEREBY GIVEN that **Barrick Gold Exploration Inc.**, 293 Spruce Road, Elko, NV 89801, hereby claims under and pursuant to the laws of the State of Nevada and of the laws of the United States of America the following described **LODE MINING CLAIM**:

The name of the claim is the AV 509.

This claim was located on October 12, 2012, by posting a Location Notice at the discovery monument.

The length of the claim is 1490 feet in a east direction and 10 feet in the opposite direction from the monument where the Location Notice is posted, and the width is 300 feet on each side of the center of the vein or lode, comprising in all 1500 feet in length and 600 feet in width, and generally following a Easterly-Westerly course.

The exterior boundaries are distinctly marked by four substantial monuments. Each corner monument consists of a 1-1/2" x 1-1/2" x 4' wooden post with aluminum tags attached, scribed with claim name and corner description, set one foot in the ground. The boundaries can be readily traced by beginning at corner No. 1, the NE corner:

thence	<u>600</u>	feet	<u>south</u>	to the	<u>SE</u>	corner, corner No. 2,
thence	<u>1500</u>	feet	<u>west</u>	to the	<u>SW</u>	corner, corner No. 3,
thence	<u>600</u>	feet	<u>north</u>	to the	<u>NW</u>	corner, corner No. 4,
thence	<u>1500</u>	feet	<u>east</u>	to the	<u>NE</u>	corner, corner No. 1, the point of beginning.

Said claim is located in the:

NE 1/4 of Section 7, T 18 N, R 51 E, M.D.M.  
NW 1/4 of Section 8, T 18 N, R 51 E, M.D.M.  
SE 1/4 of Section 6, T 18 N, R 51 E, M.D.M.  
SW 1/4 of Section 5, T 18 N, R 51 E, M.D.M.  
M.D.M. Eureka County, State of Nevada.

The boundaries of said claim were defined by law within sixty days from the date of posting of the Notice of Location. The location work, consisting of the making and filing of maps and the payment of fees prescribed by NRS 517.040, was completed by the date of recordation of this certificate.

Discoverer, Locator and Claimant:  
**Barrick Gold Exploration Inc.**

by: Tasha Caple

Agent for Barrick Gold Exploration Inc.

DOC # 0222815

12/07/2012

03:42 PM

WHEN RECORDED, RETURN TO:

Tasha Caple  
Barrick Gold Exploration Inc.  
293 Spruce Road  
Elko, NV 89801

Official Record

Recording requested By  
BARRICK GOLD EXPLORATION INC

Eureka County - NV

Mike Rebaleati - Recorder

Fee: \$22.50

Page 1 of 1

RPTT:

Recorded By: FES

Book- 544 Page- 0029

This document does not contain any personal  
information (as defined by NRS 603A.040).



0222815

**CERTIFICATE OF LOCATION**

**Lode Mining Claim**

NOTICE IS HEREBY GIVEN that **Barrick Gold Exploration Inc.**, 293 Spruce Road, Elko, NV 89801, hereby claims under and pursuant to the laws of the State of Nevada and of the laws of the United States of America the following described LODE MINING CLAIM:

The name of the claim is the AV 510.

This claim was located on October 12, 2012, by posting a Location Notice at the discovery monument.

The length of the claim is 1490 feet in a east direction and 10 feet in the opposite direction from the monument where the Location Notice is posted, and the width is 300 feet on each side of the center of the vein or lode, comprising in all 1500 feet in length and 600 feet in width, and generally following a Easterly-Westerly course.

The exterior boundaries are distinctly marked by four substantial monuments. Each corner monument consists of a 1-1/2" x 1-1/2" x 4' wooden post with aluminum tags attached, scribed with claim name and corner description, set one foot in the ground. The boundaries can be readily traced by beginning at corner No. 1, the NE corner:

thence	<u>600</u>	feet	<u>south</u>	to the	<u>SE</u>	corner, corner No. 2,
thence	<u>1500</u>	feet	<u>west</u>	to the	<u>SW</u>	corner, corner No. 3,
thence	<u>600</u>	feet	<u>north</u>	to the	<u>NW</u>	corner, corner No. 4,
thence	<u>1500</u>	feet	<u>east</u>	to the	<u>NE</u>	corner, corner No. 1, the point of beginning.

Said claim is located in the:

NE 1/4 of Section 7, T 18 N, R 51 E, M.D.M.

NW 1/4 of Section 8, T 18 N, R 51 E, M.D.M.

M.D.M. Eureka County, State of Nevada.

The boundaries of said claim were defined by law within sixty days from the date of posting of the Notice of Location. The location work, consisting of the making and filing of maps and the payment of fees prescribed by NRS 517.040, was completed by the date of recordation of this certificate.

Discoverer, Locator and Claimant:

**Barrick Gold Exploration Inc.**

by: Tasha Caple

Agent for Barrick Gold Exploration Inc.

DOC # 0222816

12/07/2012

03:42 PM

WHEN RECORDED, RETURN TO:

Tasha Caple  
Barrick Gold Exploration Inc.  
293 Spruce Road  
Elko, NV 89801

Official Record

Recording requested By  
BARRICK GOLD EXPLORATION INC

Eureka County - NV

Mike Rebaleati - Recorder

Fee: \$22.50

Page 1 of 1

RPTT:

Recorded By: FES

Book- 544 Page- 0030

This document does not contain any personal  
information (as defined by NRS 603A.040).



0222816

**CERTIFICATE OF LOCATION**

Lode Mining Claim

NOTICE IS HEREBY GIVEN that **Barrick Gold Exploration Inc.**, 293 Spruce Road, Elko, NV 89801, hereby claims under and pursuant to the laws of the State of Nevada and of the laws of the United States of America the following described LODE MINING CLAIM:

The name of the claim is the AV 511.

This claim was located on October 12, 2012, by posting a Location Notice at the discovery monument.

The length of the claim is 1490 feet in a east direction and 10 feet in the opposite direction from the monument where the Location Notice is posted, and the width is 300 feet on each side of the center of the vein or lode, comprising in all 1500 feet in length and 600 feet in width, and generally following a Easterly-Westerly course.

The exterior boundaries are distinctly marked by four substantial monuments. Each corner monument consists of a 1-1/2" x 1-1/2" x 4' wooden post with aluminum tags attached, scribed with claim name and corner description, set one foot in the ground. The boundaries can be readily traced by beginning at corner No. 1, the NE corner:

thence	<u>600</u>	feet	<u>south</u>	to the	<u>SE</u>	corner, corner No. 2,
thence	<u>1500</u>	feet	<u>west</u>	to the	<u>SW</u>	corner, corner No. 3,
thence	<u>600</u>	feet	<u>north</u>	to the	<u>NW</u>	corner, corner No. 4,
thence	<u>1500</u>	feet	<u>east</u>	to the	<u>NE</u>	corner, corner No. 1, the point of beginning.

Said claim is located in the:

NE 1/4 of Section 7, T 18 N, R 51 E, M.D.M.

NW 1/4 of Section 8, T 18 N, R 51 E, M.D.M.

M.D.M. Eureka County, State of Nevada.

The boundaries of said claim were defined by law within sixty days from the date of posting of the Notice of Location. The location work, consisting of the making and filing of maps and the payment of fees prescribed by NRS 517.040, was completed by the date of recordation of this certificate.

Discoverer, Locator and Claimant:

**Barrick Gold Exploration Inc.**

by: Tasha Caple

Agent for Barrick Gold Exploration Inc.

DOC # 0222817

12/07/2012

03:42 PM

## WHEN RECORDED, RETURN TO:

Tasha Caple  
Barrick Gold Exploration Inc.  
293 Spruce Road  
Elko, NV 89801

## Official Record

Recording requested By  
BARRICK GOLD EXPLORATION INC

Eureka County - NV

Mike Rebaleati - Recorder

Fee: \$22.50

Page 1 of 1

RPTT:

Recorded By: FES

Book- 544 Page- 0031

This document does not contain any personal  
information (as defined by NRS 603A.040).



0222817

**CERTIFICATE OF LOCATION**

Lode Mining Claim

NOTICE IS HEREBY GIVEN that **Barrick Gold Exploration Inc.**, 293 Spruce Road, Elko, NV 89801, hereby claims under and pursuant to the laws of the State of Nevada and of the laws of the United States of America the following described LODGE MINING CLAIM:

The name of the claim is the AV 512.

This claim was located on October 12, 2012, by posting a Location Notice at the discovery monument.

The length of the claim is 1490 feet in a east direction and 10 feet in the opposite direction from the monument where the Location Notice is posted, and the width is 300 feet on each side of the center of the vein or lode, comprising in all 1500 feet in length and 600 feet in width, and generally following a Easterly-Westerly course.

The exterior boundaries are distinctly marked by four substantial monuments. Each corner monument consists of a 1-1/2" x 1-1/2" x 4' wooden post with aluminum tags attached, scribed with claim name and corner description, set one foot in the ground. The boundaries can be readily traced by beginning at corner No. 1, the NE corner:

thence	<u>600</u>	feet	<u>south</u>	to the	<u>SE</u>	corner, corner No. 2,
thence	<u>1500</u>	feet	<u>west</u>	to the	<u>SW</u>	corner, corner No. 3,
thence	<u>600</u>	feet	<u>north</u>	to the	<u>NW</u>	corner, corner No. 4,
thence	<u>1500</u>	feet	<u>east</u>	to the	<u>NE</u>	corner, corner No. 1, the point of beginning.

Said claim is located in the:

NE 1/4 of Section 7, T 18 N, R 51 E, M.D.M.

NW 1/4 of Section 8, T 18 N, R 51 E, M.D.M.

M.D.M. Eureka County, State of Nevada.

The boundaries of said claim were defined by law within sixty days from the date of posting of the Notice of Location. The location work, consisting of the making and filing of maps and the payment of fees prescribed by NRS 517.040, was completed by the date of recordation of this certificate.

Discoverer, Locator and Claimant:


**Barrick Gold Exploration Inc.**

by: Tasha Caple

Agent for Barrick Gold Exploration Inc.

WHEN RECORDED, RETURN TO:  
Tasha Caple  
Barrick Gold Exploration Inc.  
293 Spruce Road  
Elko, NV 89801

This document does not contain any personal  
information (as defined by NRS 603A.040).



### CERTIFICATE OF LOCATION

Lode Mining Claim

NOTICE IS HEREBY GIVEN that **Barrick Gold Exploration Inc.**, 293 Spruce Road, Elko, NV 89801, hereby claims under and pursuant to the laws of the State of Nevada and of the laws of the United States of America the following described LODE MINING CLAIM:

The name of the claim is the AV 513.

This claim was located on October 12, 2012, by posting a Location Notice at the discovery monument.

The length of the claim is 1490 feet in a east direction and 10 feet in the opposite direction from the monument where the Location Notice is posted, and the width is 300 feet on each side of the center of the vein or lode, comprising in all 1500 feet in length and 600 feet in width, and generally following a Easterly-Westerly course.

The exterior boundaries are distinctly marked by four substantial monuments. Each corner monument consists of a 1-1/2" x 1-1/2" x 4' wooden post with aluminum tags attached, scribed with claim name and corner description, set one foot in the ground. The boundaries can be readily traced by beginning at corner No. 1, the NE corner:

thence	<u>600</u>	feet	<u>south</u>	to the	<u>SE</u>	corner, corner No. 2,
thence	<u>1500</u>	feet	<u>west</u>	to the	<u>SW</u>	corner, corner No. 3,
thence	<u>600</u>	feet	<u>north</u>	to the	<u>NW</u>	corner, corner No. 4,
thence	<u>1500</u>	feet	<u>east</u>	to the	<u>NE</u>	corner, corner No. 1, the point of beginning.

Said claim is located in the:

NE 1/4 of Section 7, T 18 N, R 51 E, M.D.M.

NW 1/4 of Section 8, T 18 N, R 51 E, M.D.M.

SE 1/4 of Section 7, T 18 N, R 51 E, M.D.M.

SW 1/4 of Section 8, T 18 N, R 51 E, M.D.M.

M.D.M. Eureka County, State of Nevada.

The boundaries of said claim were defined by law within sixty days from the date of posting of the Notice of Location. The location work, consisting of the making and filing of maps and the payment of fees prescribed by NRS 517.040, was completed by the date of recordation of this certificate.

Discoverer, Locator and Claimant:  
**Barrick Gold Exploration Inc.**

by: Tasha Caple  
Agent for Barrick Gold Exploration Inc.



DOC # 0222819

12/07/2012

03:42 PM

WHEN RECORDED, RETURN TO:

Tasha Caple  
Barrick Gold Exploration Inc.  
293 Spruce Road  
Elko, NV 89801

Official Record

Recording requested By  
BARRICK GOLD EXPLORATION INC

Eureka County - NV

Mike Rebaleati - Recorder

Fee: \$22.50

Page 1 of 1

RPTT:

Recorded By: FES

Book- 544 Page- 0033

This document does not contain any personal  
information (as defined by NRS 603A.040).



0222819

**CERTIFICATE OF LOCATION**

**Lode Mining Claim**

NOTICE IS HEREBY GIVEN that **Barrick Gold Exploration Inc.**, 293 Spruce Road, Elko, NV 89801, hereby claims under and pursuant to the laws of the State of Nevada and of the laws of the United States of America the following described **LODE MINING CLAIM**:

The name of the claim is the AV 514.

This claim was located on October 12, 2012, by posting a Location Notice at the discovery monument.

The length of the claim is 1490 feet in a east direction and 10 feet in the opposite direction from the monument where the Location Notice is posted, and the width is 300 feet on each side of the center of the vein or lode, comprising in all 1500 feet in length and 600 feet in width, and generally following a Easterly-Westerly course.

The exterior boundaries are distinctly marked by four substantial monuments. Each corner monument consists of a 1-1/2" x 1-1/2" x 4" wooden post with aluminum tags attached, scribed with claim name and corner description, set one foot in the ground. The boundaries can be readily traced by beginning at corner No. 1, the NE corner:

thence	<u>600</u>	feet	<u>south</u>	to the	<u>SE</u>	corner, corner No. 2,
thence	<u>1500</u>	feet	<u>west</u>	to the	<u>SW</u>	corner, corner No. 3,
thence	<u>600</u>	feet	<u>north</u>	to the	<u>NW</u>	corner, corner No. 4,
thence	<u>1500</u>	feet	<u>east</u>	to the	<u>NE</u>	corner, corner No. 1, the point of beginning.

Said claim is located in the:

SE 1/4 of Section 7, T 18 N, R 51 E, M.D.M.  
SW 1/4 of Section 8, T 18 N, R 51 E, M.D.M.  
M.D.M. Eureka County, State of Nevada.

The boundaries of said claim were defined by law within sixty days from the date of posting of the Notice of Location. The location work, consisting of the making and filing of maps and the payment of fees prescribed by NRS 517.040, was completed by the date of recordation of this certificate.

Discoverer, Locator and Claimant:

**Barrick Gold Exploration Inc.**

by: Tasha Caple

Agent for Barrick Gold Exploration Inc.

DOC # 0222820

12/07/2012

03:42 PM

WHEN RECORDED, RETURN TO:

Tasha Caple  
Barrick Gold Exploration Inc.  
293 Spruce Road  
Elko, NV 89801

Official Record

Recording requested By  
BARRICK GOLD EXPLORATION INC

Eureka County - NV

Mike Rebaleati - Recorder

Fee: \$22.50

Page 1 of 1

RPTT:

Recorded By: FES

Book- 544 Page- 0034

This document does not contain any personal  
information (as defined by NRS 603A.040).



0222820

**CERTIFICATE OF LOCATION**

**Lode Mining Claim**

NOTICE IS HEREBY GIVEN that **Barrick Gold Exploration Inc.**, 293 Spruce Road, Elko, NV 89801, hereby claims under and pursuant to the laws of the State of Nevada and of the laws of the United States of America the following described **LODE MINING CLAIM**:

The name of the claim is the AV 515.

This claim was located on October 12, 2012, by posting a Location Notice at the discovery monument.

The length of the claim is 1490 feet in a east direction and 10 feet in the opposite direction from the monument where the Location Notice is posted, and the width is 300 feet on each side of the center of the vein or lode, comprising in all 1500 feet in length and 600 feet in width, and generally following a Easterly-Westerly course.

The exterior boundaries are distinctly marked by four substantial monuments. Each corner monument consists of a 1-1/2" x 1-1/2" x 4' wooden post with aluminum tags attached, scribed with claim name and corner description, set one foot in the ground. The boundaries can be readily traced by beginning at corner No. 1, the NE corner:

thence	<u>600</u>	feet	<u>south</u>	to the	<u>SE</u>	corner, corner No. 2,
thence	<u>1500</u>	feet	<u>west</u>	to the	<u>SW</u>	corner, corner No. 3,
thence	<u>600</u>	feet	<u>north</u>	to the	<u>NW</u>	corner, corner No. 4,
thence	<u>1500</u>	feet	<u>east</u>	to the	<u>NE</u>	corner, corner No. 1, the point of beginning.

Said claim is located in the:

SE 1/4 of Section 7, T 18 N, R 51 E, M.D.M.  
SW 1/4 of Section 8, T 18 N, R 51 E, M.D.M.  
M.D.M. Eureka County, State of Nevada.

The boundaries of said claim were defined by law within sixty days from the date of posting of the Notice of Location. The location work, consisting of the making and filing of maps and the payment of fees prescribed by NRS 517.040, was completed by the date of recordation of this certificate.

Discoverer, Locator and Claimant:

**Barrick Gold Exploration Inc.**

by: Tasha Caple

Agent for Barrick Gold Exploration Inc.

WHEN RECORDED, RETURN TO:  
Tasha Caple  
Barrick Gold Exploration Inc.  
293 Spruce Road  
Elko, NV 89801

This document does not contain any personal  
information (as defined by NRS 603A.040).

DOC # 0222821

12/07/2012

03:42 PM

Official Record  
Recording requested By  
BARRICK GOLD EXPLORATION INC

Eureka County - NV

Mike Rebaleati - Recorder


Fee: \$22.50

Page 1 of 1

RPTT:

Recorded By: FES

Book- 544 Page- 0035



## CERTIFICATE OF LOCATION

### Lode Mining Claim

NOTICE IS HEREBY GIVEN that **Barrick Gold Exploration Inc.**, 293 Spruce Road, Elko, NV 89801, hereby claims under and pursuant to the laws of the State of Nevada and of the laws of the United States of America the following described LODE MINING CLAIM:

The name of the claim is the AV 516.

This claim was located on October 12, 2012, by posting a Location Notice at the discovery monument.

The length of the claim is 1490 feet in a east direction and 10 feet in the opposite direction from the monument where the Location Notice is posted, and the width is 300 feet on each side of the center of the vein or lode, comprising in all 1500 feet in length and 600 feet in width, and generally following a Easterly-Westerly course.

The exterior boundaries are distinctly marked by four substantial monuments. Each corner monument consists of a 1-1/2" x 1-1/2" x 4' wooden post with aluminum tags attached, scribed with claim name and corner description, set one foot in the ground. The boundaries can be readily traced by beginning at corner No. 1, the NE corner:

thence	<u>600</u>	feet	<u>south</u>	to the	<u>SE</u>	corner, corner No. 2,
thence	<u>1500</u>	feet	<u>west</u>	to the	<u>SW</u>	corner, corner No. 3,
thence	<u>600</u>	feet	<u>north</u>	to the	<u>NW</u>	corner, corner No. 4,
thence	<u>1500</u>	feet	<u>east</u>	to the	<u>NE</u>	corner, corner No. 1, the point of beginning.

Said claim is located in the:

SE 1/4 of Section 7, T 18 N, R 51 E, M.D.M.  
SW 1/4 of Section 8, T 18 N, R 51 E, M.D.M.  
M.D.M. Eureka County, State of Nevada.

The boundaries of said claim were defined by law within sixty days from the date of posting of the Notice of Location. The location work, consisting of the making and filing of maps and the payment of fees prescribed by NRS 517.040, was completed by the date of recordation of this certificate.

Discoverer, Locator and Claimant:  
**Barrick Gold Exploration Inc.**

by: Tasha Caple

Agent for Barrick Gold Exploration Inc.

DOC # 0222822

12/07/2012

03:42 PM

## WHEN RECORDED, RETURN TO:

Tasha Caple  
Barrick Gold Exploration Inc.  
293 Spruce Road  
Elko, NV 89801

## Official Record

Recording requested By  
BARRICK GOLD EXPLORATION INC

Eureka County - NV

Mike Rebaleati - Recorder

Fee: \$22.50

Page 1 of 1

RPTT:

Recorded By: FES

Book- 544 Page- 0036

This document does not contain any personal  
information (as defined by NRS 603A.040).



0222822

**CERTIFICATE OF LOCATION**

## Lode Mining Claim

NOTICE IS HEREBY GIVEN that **Barrick Gold Exploration Inc.**, 293 Spruce Road, Elko, NV 89801, hereby claims under and pursuant to the laws of the State of Nevada and of the laws of the United States of America the following described LODE MINING CLAIM:

The name of the claim is the AV 517.

This claim was located on October 12, 2012, by posting a Location Notice at the discovery monument.

The length of the claim is 1490 feet in a east direction and 10 feet in the opposite direction from the monument where the Location Notice is posted, and the width is 300 feet on each side of the center of the vein or lode, comprising in all 1500 feet in length and 600 feet in width, and generally following a Easterly-Westerly course.

The exterior boundaries are distinctly marked by four substantial monuments. Each corner monument consists of a 1-1/2" x 1-1/2" x 4' wooden post with aluminum tags attached, scribed with claim name and corner description, set one foot in the ground. The boundaries can be readily traced by beginning at corner No. 1, the NE corner:

thence	<u>600</u>	feet	<u>south</u>	to the	<u>SE</u>	corner, corner No. 2,
thence	<u>1500</u>	feet	<u>west</u>	to the	<u>SW</u>	corner, corner No. 3,
thence	<u>600</u>	feet	<u>north</u>	to the	<u>NW</u>	corner, corner No. 4,
thence	<u>1500</u>	feet	<u>east</u>	to the	<u>NE</u>	corner, corner No. 1, the point of beginning.

Said claim is located in the:

SE 1/4 of Section 7, T 18 N, R 51 E, M.D.M.  
SW 1/4 of Section 8, T 18 N, R 51 E, M.D.M.  
M.D.M. Eureka County, State of Nevada.

The boundaries of said claim were defined by law within sixty days from the date of posting of the Notice of Location. The location work, consisting of the making and filing of maps and the payment of fees prescribed by NRS 517.040, was completed by the date of recordation of this certificate.

Discoverer, Locator and Claimant:

**Barrick Gold Exploration Inc.**by: Tasha Caple

Agent for Barrick Gold Exploration Inc.

DOC # 0222823

12/07/2012

03:42 PM

Official Record

Recording requested By  
BARRICK GOLD EXPLORATION INC

Eureka County - NV

Mike Rebaleati - Recorder

Fee: \$22.50

Page 1 of 1

RPTT:

Recorded By: FES

Book- 544 Page- 0037

## WHEN RECORDED, RETURN TO:

Tasha Caple  
Barrick Gold Exploration Inc.  
293 Spruce Road  
Elko, NV 89801This document does not contain any personal  
information (as defined by NRS 603A.040).**CERTIFICATE OF LOCATION**

## Lode Mining Claim

NOTICE IS HEREBY GIVEN that **Barrick Gold Exploration Inc.**, 293 Spruce Road, Elko, NV 89801, hereby claims under and pursuant to the laws of the State of Nevada and of the laws of the United States of America the following described **LODE MINING CLAIM**:The name of the claim is the AV 518.This claim was located on October 13, 2012, by posting a Location Notice at the discovery monument.The length of the claim is 10 feet in a east direction and 1490 feet in the opposite direction from the monument where the Location Notice is posted, and the width is 300 feet on each side of the center of the vein or lode, comprising in all 1500 feet in length and 600 feet in width, and generally following a Easterly-Westerly course.The exterior boundaries are distinctly marked by four substantial monuments. Each corner monument consists of a 1-1/2" x 1-1/2" x 4' wooden post with aluminum tags attached, scribed with claim name and corner description, set one foot in the ground. The boundaries can be readily traced by beginning at corner No. 1, the NE corner:

thence	<u>600</u>	feet	<u>south</u>	to the	<u>SE</u>	corner, corner No. 2,
thence	<u>1500</u>	feet	<u>west</u>	to the	<u>SW</u>	corner, corner No. 3,
thence	<u>600</u>	feet	<u>north</u>	to the	<u>NW</u>	corner, corner No. 4,
thence	<u>1500</u>	feet	<u>east</u>	to the	<u>NE</u>	corner, corner No. 1, the point of beginning.

Said claim is located in the:

NE 1/4 of Section 18, T 18 N, R 51 E, M.D.M.  
NW 1/4 of Section 17, T 18 N, R 51 E, M.D.M.  
SE 1/4 of Section 7, T 18 N, R 51 E, M.D.M.  
SW 1/4 of Section 8, T 18 N, R 51 E, M.D.M.  
M.D.M. Eureka County, State of Nevada.

The boundaries of said claim were defined by law within sixty days from the date of posting of the Notice of Location. The location work, consisting of the making and filing of maps and the payment of fees prescribed by NRS 517.040, was completed by the date of recordation of this certificate.

Discoverer, Locator and Claimant:

**Barrick Gold Exploration Inc.**by: Tasha Caple

Agent for Barrick Gold Exploration Inc.

WHEN RECORDED, RETURN TO:  
Tasha Caple  
Barrick Gold Exploration Inc.  
293 Spruce Road  
Elko, NV 89801

This document does not contain any personal  
information (as defined by NRS 603A.040).

DOC # 0222824

12/07/2012

03:42 PM

**Official Record**

Recording requested By  
BARRICK GOLD EXPLORATION INC

Eureka County - NV

Mike Rebaleati - Recorder

Fee: \$22.50

Page 1 of 1

RPTT:

Recorded By: FES

Book- 544 Page- 0038



0222824

**CERTIFICATE OF LOCATION**

Lode Mining Claim

NOTICE IS HEREBY GIVEN that **Barrick Gold Exploration Inc.**, 293 Spruce Road, Elko, NV 89801, hereby claims under and pursuant to the laws of the State of Nevada and of the laws of the United States of America the following described LODE MINING CLAIM:

The name of the claim is the AV 519.

This claim was located on October 13, 2012, by posting a Location Notice at the discovery monument.

The length of the claim is 10 feet in a east direction and 1490 feet in the opposite direction from the monument where the Location Notice is posted, and the width is 300 feet on each side of the center of the vein or lode, comprising in all 1500 feet in length and 600 feet in width, and generally following a Easterly-Westerly course.

The exterior boundaries are distinctly marked by four substantial monuments. Each corner monument consists of a 1-1/2" x 1-1/2" x 4" wooden post with aluminum tags attached, scribed with claim name and corner description, set one foot in the ground. The boundaries can be readily traced by beginning at corner No. 1, the NE corner:

thence	<u>600</u>	feet	<u>south</u>	to the	<u>SE</u>	corner, corner No. 2,
thence	<u>1500</u>	feet	<u>west</u>	to the	<u>SW</u>	corner, corner No. 3,
thence	<u>600</u>	feet	<u>north</u>	to the	<u>NW</u>	corner, corner No. 4,
thence	<u>1500</u>	feet	<u>east</u>	to the	<u>NE</u>	corner, corner No. 1, the point of beginning.

Said claim is located in the:

NE 1/4 of Section 18, T 18 N, R 51 E, M.D.M.  
NW 1/4 of Section 17, T 18 N, R 51 E, M.D.M.  
M.D.M. Eureka County, State of Nevada.

The boundaries of said claim were defined by law within sixty days from the date of posting of the Notice of Location. The location work, consisting of the making and filing of maps and the payment of fees prescribed by NRS 517.040, was completed by the date of recordation of this certificate.

Discoverer, Locator and Claimant:

**Barrick Gold Exploration Inc.**

by: Tasha Caple

Agent for Barrick Gold Exploration Inc.

DOC # 0222825

12/07/2012

03:42 PM

WHEN RECORDED, RETURN TO:

Tasha Caple  
Barrick Gold Exploration Inc.  
293 Spruce Road  
Elko, NV 89801

Official Record

Recording requested By  
BARRICK GOLD EXPLORATION INC

Eureka County - NV

Mike Rebaleati - Recorder

Fee: \$22.50

Page 1 of 1

RPTT:

Recorded By: FES

Book- 544 Page- 0039

This document does not contain any personal  
information (as defined by NRS 603A.040).



0222825

**CERTIFICATE OF LOCATION**

Lode Mining Claim

NOTICE IS HEREBY GIVEN that **Barrick Gold Exploration Inc.**, 293 Spruce Road, Elko, NV 89801, hereby claims under and pursuant to the laws of the State of Nevada and of the laws of the United States of America the following described LODE MINING CLAIM:

The name of the claim is the AV 520.

This claim was located on October 13, 2012, by posting a Location Notice at the discovery monument.

The length of the claim is 10 feet in a east direction and 1490 feet in the opposite direction from the monument where the Location Notice is posted, and the width is 300 feet on each side of the center of the vein or lode, comprising in all 1500 feet in length and 600 feet in width, and generally following a Easterly-Westerly course.

The exterior boundaries are distinctly marked by four substantial monuments. Each corner monument consists of a 1-1/2" x 1-1/2" x 4' wooden post with aluminum tags attached, scribed with claim name and corner description, set one foot in the ground. The boundaries can be readily traced by beginning at corner No. 1, the NE corner:

thence	<u>600</u>	feet	<u>south</u>	to the	<u>SE</u>	corner, corner No. 2,
thence	<u>1500</u>	feet	<u>west</u>	to the	<u>SW</u>	corner, corner No. 3,
thence	<u>600</u>	feet	<u>north</u>	to the	<u>NW</u>	corner, corner No. 4,
thence	<u>1500</u>	feet	<u>east</u>	to the	<u>NE</u>	corner, corner No. 1, the point of beginning.

Said claim is located in the:

NE 1/4 of Section 18, T 18 N, R 51 E, M.D.M.  
NW 1/4 of Section 17, T 18 N, R 51 E, M.D.M.  
M.D.M. Eureka County, State of Nevada.

The boundaries of said claim were defined by law within sixty days from the date of posting of the Notice of Location. The location work, consisting of the making and filing of maps and the payment of fees prescribed by NRS 517.040, was completed by the date of recordation of this certificate.

Discoverer, Locator and Claimant:

**Barrick Gold Exploration Inc.**

by: Tasha Caple

Agent for Barrick Gold Exploration Inc.



DOC # 0222826

12/07/2012

03:42 PM

**Official Record**

Recording requested By  
BARRICK GOLD EXPLORATION INC

Eureka County - NV

Mike Rebaleati - Recorder

Fee: \$22.50

Page 1 of 1

RPTT:

Recorded By: FES

Book- 544 Page- 0040

**WHEN RECORDED, RETURN TO:**

Tasha Caple  
Barrick Gold Exploration Inc.  
293 Spruce Road  
Elko, NV 89801

This document does not contain any personal  
information (as defined by NRS 603A.040).



**CERTIFICATE OF LOCATION**

Lode Mining Claim

NOTICE IS HEREBY GIVEN that **Barrick Gold Exploration Inc.**, 293 Spruce Road, Elko, NV 89801, hereby claims under and pursuant to the laws of the State of Nevada and of the laws of the United States of America the following described LODE MINING CLAIM:

The name of the claim is the AV 521.

This claim was located on October 13, 2012, by posting a Location Notice at the discovery monument.

The length of the claim is 10 feet in a east direction and 1490 feet in the opposite direction from the monument where the Location Notice is posted, and the width is 300 feet on each side of the center of the vein or lode, comprising in all 1500 feet in length and 600 feet in width, and generally following a Easterly-Westerly course.

The exterior boundaries are distinctly marked by four substantial monuments. Each corner monument consists of a 1-1/2" x 1-1/2" x 4' wooden post with aluminum tags attached, scribed with claim name and corner description, set one foot in the ground. The boundaries can be readily traced by beginning at corner No. 1, the NE corner:

thence	<u>600</u>	feet	<u>south</u>	to the	<u>SE</u>	corner, corner No. 2,
thence	<u>1500</u>	feet	<u>west</u>	to the	<u>SW</u>	corner, corner No. 3,
thence	<u>600</u>	feet	<u>north</u>	to the	<u>NW</u>	corner, corner No. 4,
thence	<u>1500</u>	feet	<u>east</u>	to the	<u>NE</u>	corner, corner No. 1, the point of beginning.

Said claim is located in the:

NE 1/4 of Section 18, T 18 N, R 51 E, M.D.M.  
NW 1/4 of Section 17, T 18 N, R 51 E, M.D.M.  
M.D.M. Eureka County, State of Nevada.

The boundaries of said claim were defined by law within sixty days from the date of posting of the Notice of Location. The location work, consisting of the making and filing of maps and the payment of fees prescribed by NRS 517.040, was completed by the date of recordation of this certificate.

Discoverer, Locator and Claimant:

**Barrick Gold Exploration Inc.**

by: Tasha Caple

Agent for Barrick Gold Exploration Inc.

DOC # 0222827

12/07/2012

03:42 PM

**Official Record**

Recording requested By  
BARRICK GOLD EXPLORATION INC

Eureka County - NV

Mike Rebaleati - Recorder

Fee: \$22.50

Page 1 of 1

RPTT:

Recorded By: FES

Book- 544 Page- 0041

**WHEN RECORDED, RETURN TO:**

Tasha Caple  
Barrick Gold Exploration Inc.  
293 Spruce Road  
Elko, NV 89801

This document does not contain any personal  
information (as defined by NRS 603A.040).



**CERTIFICATE OF LOCATION**

Lode Mining Claim

NOTICE IS HEREBY GIVEN that **Barrick Gold Exploration Inc.**, 293 Spruce Road, Elko, NV 89801, hereby claims under and pursuant to the laws of the State of Nevada and of the laws of the United States of America the following described LODE MINING CLAIM:

The name of the claim is the AV 522.

This claim was located on October 13, 2012, by posting a Location Notice at the discovery monument.

The length of the claim is 10 feet in a east direction and 1490 feet in the opposite direction from the monument where the Location Notice is posted, and the width is 300 feet on each side of the center of the vein or lode, comprising in all 1500 feet in length and 600 feet in width, and generally following a Easterly-Westerly course.

The exterior boundaries are distinctly marked by four substantial monuments. Each corner monument consists of a 1-1/2" x 1-1/2" x 4' wooden post with aluminum tags attached, scribed with claim name and corner description, set one foot in the ground. The boundaries can be readily traced by beginning at corner No. 1, the NE corner:

thence	<u>600</u>	feet	<u>south</u>	to the	<u>SE</u>	corner, corner No. 2,
thence	<u>1500</u>	feet	<u>west</u>	to the	<u>SW</u>	corner, corner No. 3,
thence	<u>600</u>	feet	<u>north</u>	to the	<u>NW</u>	corner, corner No. 4,
thence	<u>1500</u>	feet	<u>east</u>	to the	<u>NE</u>	corner, corner No. 1, the point of beginning.

Said claim is located in the:

NE 1/4 of Section 18, T 18 N, R 51 E, M.D.M.  
NW 1/4 of Section 17, T 18 N, R 51 E, M.D.M.  
SE 1/4 of Section 18, T 18 N, R 51 E, M.D.M.  
SW 1/4 of Section 17, T 18 N, R 51 E, M.D.M.  
M.D.M. Eureka County, State of Nevada.

The boundaries of said claim were defined by law within sixty days from the date of posting of the Notice of Location. The location work, consisting of the making and filing of maps and the payment of fees prescribed by NRS 517.040, was completed by the date of recordation of this certificate.

Discoverer, Locator and Claimant:

**Barrick Gold Exploration Inc.**

by: Tasha Caple

Agent for Barrick Gold Exploration Inc.

DOC # 0222828

12/07/2012

03:42 PM

WHEN RECORDED, RETURN TO:

Tasha Caple  
Barrick Gold Exploration Inc.  
293 Spruce Road  
Elko, NV 89801

Official Record

Recording requested By  
BARRICK GOLD EXPLORATION INC

Eureka County - NV

Mike Rebaleati - Recorder

Fee: \$22.50

Page 1 of 1

RPTT:

Recorded By: FES

Book- 544 Page- 0042

This document does not contain any personal  
information (as defined by NRS 603A.040).



**CERTIFICATE OF LOCATION**

Lode Mining Claim

NOTICE IS HEREBY GIVEN that **Barrick Gold Exploration Inc.**, 293 Spruce Road, Elko, NV 89801, hereby claims under and pursuant to the laws of the State of Nevada and of the laws of the United States of America the following described **LODE MINING CLAIM**:

The name of the claim is the AV 523.

This claim was located on October 13, 2012, by posting a Location Notice at the discovery monument.

The length of the claim is 10 feet in a east direction and 1490 feet in the opposite direction from the monument where the Location Notice is posted, and the width is 300 feet on each side of the center of the vein or lode, comprising in all 1500 feet in length and 600 feet in width, and generally following a Easterly-Westerly course.

The exterior boundaries are distinctly marked by four substantial monuments. Each corner monument consists of a 1-1/2" x 1-1/2" x 4' wooden post with aluminum tags attached, scribed with claim name and corner description, set one foot in the ground. The boundaries can be readily traced by beginning at corner No. 1, the NE corner:

thence	<u>600</u>	feet	<u>south</u>	to the	<u>SE</u>	corner, corner No. 2,
thence	<u>1500</u>	feet	<u>west</u>	to the	<u>SW</u>	corner, corner No. 3,
thence	<u>600</u>	feet	<u>north</u>	to the	<u>NW</u>	corner, corner No. 4,
thence	<u>1500</u>	feet	<u>east</u>	to the	<u>NE</u>	corner, corner No. 1, the point of beginning.

Said claim is located in the:

SE 1/4 of Section 18, T 18 N, R 51 E, M.D.M.

SW 1/4 of Section 17, T 18 N, R 51 E, M.D.M.

M.D.M. Eureka County, State of Nevada.

The boundaries of said claim were defined by law within sixty days from the date of posting of the Notice of Location. The location work, consisting of the making and filing of maps and the payment of fees prescribed by NRS 517.040, was completed by the date of recordation of this certificate.

Discoverer, Locator and Claimant:

**Barrick Gold Exploration Inc.**

by: Tasha Caple

Agent for Barrick Gold Exploration Inc.

DOC # 0222829

12/07/2012

03:42 PM

**Official Record**

Recording requested By  
BARRICK GOLD EXPLORATION INC

Eureka County - NV

Mike Rebaleati - Recorder

Fee: \$22.50

Page 1 of 1

RPTT:

Recorded By: FES

Book- 544 Page- 0043

**WHEN RECORDED, RETURN TO:**

Tasha Caple  
Barrick Gold Exploration Inc.  
293 Spruce Road  
Elko, NV 89801

This document does not contain any personal  
information (as defined by NRS 603A.040).



0222829

**CERTIFICATE OF LOCATION**

Lode Mining Claim

NOTICE IS HEREBY GIVEN that **Barrick Gold Exploration Inc.**, 293 Spruce Road, Elko, NV 89801, hereby claims under and pursuant to the laws of the State of Nevada and of the laws of the United States of America the following described LODE MINING CLAIM:

The name of the claim is the AV 524.

This claim was located on October 13, 2012, by posting a Location Notice at the discovery monument.

The length of the claim is 1490 feet in a east direction and 10 feet in the opposite direction from the monument where the Location Notice is posted, and the width is 300 feet on each side of the center of the vein or lode, comprising in all 1500 feet in length and 600 feet in width, and generally following a Easterly-Westerly course.

The exterior boundaries are distinctly marked by four substantial monuments. Each corner monument consists of a 1-1/2" x 1-1/2" x 4' wooden post with aluminum tags attached, scribed with claim name and corner description, set one foot in the ground. The boundaries can be readily traced by beginning at corner No. 1, the NE corner:

thence	<u>600</u>	feet	<u>south</u>	to the	<u>SE</u>	corner, corner No. 2,
thence	<u>1500</u>	feet	<u>west</u>	to the	<u>SW</u>	corner, corner No. 3,
thence	<u>600</u>	feet	<u>north</u>	to the	<u>NW</u>	corner, corner No. 4,
thence	<u>1500</u>	feet	<u>east</u>	to the	<u>NE</u>	corner, corner No. 1, the point of beginning.

Said claim is located in the:

SW 1/4 of Section 17, T 18 N, R 51 E, M.D.M.  
M.D.M. Eureka County, State of Nevada.

The boundaries of said claim were defined by law within sixty days from the date of posting of the Notice of Location. The location work, consisting of the making and filing of maps and the payment of fees prescribed by NRS 517.040, was completed by the date of recordation of this certificate.

Discoverer, Locator and Claimant:

**Barrick Gold Exploration Inc.**

by: Tasha Caple

Agent for Barrick Gold Exploration Inc.

DOC # 0222830

12/07/2012

03:42 PM

WHEN RECORDED, RETURN TO:

Tasha Caple  
Barrick Gold Exploration Inc.  
293 Spruce Road  
Elko, NV 89801

Official Record

Recording requested By  
BARRICK GOLD EXPLORATION INC

Eureka County - NV

Mike Rebaleati - Recorder

Fee: \$22.50

Page 1 of 1

RPTT:

Recorded By: FES

Book- 544 Page- 0044

This document does not contain any personal  
information (as defined by NRS 603A.040).



0222830

**CERTIFICATE OF LOCATION**

Lode Mining Claim

NOTICE IS HEREBY GIVEN that **Barrick Gold Exploration Inc.**, 293 Spruce Road, Elko, NV 89801, hereby claims under and pursuant to the laws of the State of Nevada and of the laws of the United States of America the following described LODE MINING CLAIM:

The name of the claim is the AV 525.

This claim was located on October 13, 2012, by posting a Location Notice at the discovery monument.

The length of the claim is 10 feet in a east direction and 1490 feet in the opposite direction from the monument where the Location Notice is posted, and the width is 300 feet on each side of the center of the vein or lode, comprising in all 1500 feet in length and 600 feet in width, and generally following a Easterly-Westerly course.

The exterior boundaries are distinctly marked by four substantial monuments. Each corner monument consists of a 1-1/2" x 1-1/2" x 4' wooden post with aluminum tags attached, scribed with claim name and corner description, set one foot in the ground. The boundaries can be readily traced by beginning at corner No. 1, the NE corner:

thence	<u>600</u>	feet	<u>south</u>	to the	<u>SE</u>	corner, corner No. 2,
thence	<u>1500</u>	feet	<u>west</u>	to the	<u>SW</u>	corner, corner No. 3,
thence	<u>600</u>	feet	<u>north</u>	to the	<u>NW</u>	corner, corner No. 4,
thence	<u>1500</u>	feet	<u>east</u>	to the	<u>NE</u>	corner, corner No. 1, the point of beginning.

Said claim is located in the:

SE 1/4 of Section 18, T 18 N, R 51 E, M.D.M.  
SW 1/4 of Section 17, T 18 N, R 51 E, M.D.M.  
M.D.M. Eureka County, State of Nevada.

The boundaries of said claim were defined by law within sixty days from the date of posting of the Notice of Location. The location work, consisting of the making and filing of maps and the payment of fees prescribed by NRS 517.040, was completed by the date of recordation of this certificate.

Discoverer, Locator and Claimant:

**Barrick Gold Exploration Inc.**

by: Tasha Caple

Agent for Barrick Gold Exploration Inc.

WHEN RECORDED, RETURN TO:

Tasha Caple  
Barrick Gold Exploration Inc.  
293 Spruce Road  
Elko, NV 89801

This document does not contain any personal  
information (as defined by NRS 603A.040).

DOC # 0222831

12/07/2012

03:42 PM

Official Record

Recording requested By  
BARRICK GOLD EXPLORATION INC

Eureka County - NV

Mike Rebaleati - Recorder

Fee: \$22.50

Page 1 of 1

RPTT:

Recorded By: FES

Book- 544 Page- 0045

**CERTIFICATE OF LOCATION**

Lode Mining Claim



NOTICE IS HEREBY GIVEN that **Barrick Gold Exploration Inc.**, 293 Spruce Road, Elko, NV 89801, hereby claims under and pursuant to the laws of the State of Nevada and of the laws of the United States of America the following described LODE MINING CLAIM:

The name of the claim is the AV 526.

This claim was located on October 13, 2012, by posting a Location Notice at the discovery monument.

The length of the claim is 1490 feet in a east direction and 10 feet in the opposite direction from the monument where the Location Notice is posted, and the width is 300 feet on each side of the center of the vein or lode, comprising in all 1500 feet in length and 600 feet in width, and generally following a Easterly-Westerly course.

The exterior boundaries are distinctly marked by four substantial monuments. Each corner monument consists of a 1-1/2" x 1-1/2" x 4' wooden post with aluminum tags attached, scribed with claim name and corner description, set one foot in the ground. The boundaries can be readily traced by beginning at corner No. 1, the NE corner:

thence	<u>600</u>	feet	<u>south</u>	to the	<u>SE</u>	corner, corner No. 2,
thence	<u>1500</u>	feet	<u>west</u>	to the	<u>SW</u>	corner, corner No. 3,
thence	<u>600</u>	feet	<u>north</u>	to the	<u>NW</u>	corner, corner No. 4,
thence	<u>1500</u>	feet	<u>east</u>	to the	<u>NE</u>	corner, corner No. 1, the point of beginning.

Said claim is located in the:

SW 1/4 of Section 17, T 18 N, R 51 E, M.D.M.  
M.D.M. Eureka County, State of Nevada.

The boundaries of said claim were defined by law within sixty days from the date of posting of the Notice of Location. The location work, consisting of the making and filing of maps and the payment of fees prescribed by NRS 517.040, was completed by the date of recordation of this certificate.

Discoverer, Locator and Claimant:

**Barrick Gold Exploration Inc.**

by: Tasha Caple

Agent for Barrick Gold Exploration Inc.

DOC # 0222832

12/07/2012

03:42 PM

**Official Record**

Recording requested By  
BARRICK GOLD EXPLORATION INC

Eureka County - NV

Mike Rebaleati - Recorder

Fee: \$22.50

Page 1 of 1

RPTT:

Recorded By: FES

Book- 544 Page- 0046

**WHEN RECORDED, RETURN TO:**

Tasha Caple  
Barrick Gold Exploration Inc.  
293 Spruce Road  
Elko, NV 89801

This document does not contain any personal  
information (as defined by NRS 603A.040).



**CERTIFICATE OF LOCATION**

**Lode Mining Claim**

NOTICE IS HEREBY GIVEN that **Barrick Gold Exploration Inc.**, 293 Spruce Road, Elko, NV 89801, hereby claims under and pursuant to the laws of the State of Nevada and of the laws of the United States of America the following described LODE MINING CLAIM:

The name of the claim is the AV 527.

This claim was located on October 13, 2012, by posting a Location Notice at the discovery monument.

The length of the claim is 10 feet in a east direction and 1490 feet in the opposite direction from the monument where the Location Notice is posted, and the width is 300 feet on each side of the center of the vein or lode, comprising in all 1500 feet in length and 600 feet in width, and generally following a Easterly-Westerly course.

The exterior boundaries are distinctly marked by four substantial monuments. Each corner monument consists of a 1-1/2" x 1-1/2" x 4' wooden post with aluminum tags attached, scribed with claim name and corner description, set one foot in the ground. The boundaries can be readily traced by beginning at corner No. 1, the NE corner:

thence	<u>600</u>	feet	<u>south</u>	to the	<u>SE</u>	corner, corner No. 2,
thence	<u>1500</u>	feet	<u>west</u>	to the	<u>SW</u>	corner, corner No. 3,
thence	<u>600</u>	feet	<u>north</u>	to the	<u>NW</u>	corner, corner No. 4,
thence	<u>1500</u>	feet	<u>east</u>	to the	<u>NE</u>	corner, corner No. 1, the point of beginning.

Said claim is located in the:

SE 1/4 of Section 18, T 18 N, R 51 E, M.D.M.  
SW 1/4 of Section 17, T 18 N, R 51 E, M.D.M.  
M.D.M. Eureka County, State of Nevada.

The boundaries of said claim were defined by law within sixty days from the date of posting of the Notice of Location. The location work, consisting of the making and filing of maps and the payment of fees prescribed by NRS 517.040, was completed by the date of recordation of this certificate.

Discoverer, Locator and Claimant:

**Barrick Gold Exploration Inc.**

by: Tasha Caple

Agent for Barrick Gold Exploration Inc.



DOC # 0222833

12/07/2012

03:42 PM

**Official Record**Recording requested By  
BARRICK GOLD EXPLORATION INC

Eureka County - NV

Mike Rebaleati - Recorder

Fee: \$22.50

Page 1 of 1

RPTT:

Recorded By: FES

Book- 544 Page- 0047

**WHEN RECORDED, RETURN TO:**Tasha Caple  
Barrick Gold Exploration Inc.  
293 Spruce Road  
Elko, NV 89801This document does not contain any personal  
information (as defined by NRS 603A.040).

0222833

**CERTIFICATE OF LOCATION**

Lode Mining Claim

NOTICE IS HEREBY GIVEN that **Barrick Gold Exploration Inc.**, 293 Spruce Road, Elko, NV 89801, hereby claims under and pursuant to the laws of the State of Nevada and of the laws of the United States of America the following described LODE MINING CLAIM:The name of the claim is the AV 528.This claim was located on October 13, 2012, by posting a Location Notice at the discovery monument.The length of the claim is 1490 feet in a east direction and 10 feet in the opposite direction from the monument where the Location Notice is posted, and the width is 300 feet on each side of the center of the vein or lode, comprising in all 1500 feet in length and 600 feet in width, and generally following a Easterly-Westerly course.The exterior boundaries are distinctly marked by four substantial monuments. Each corner monument consists of a 1-1/2" x 1-1/2" x 4" wooden post with aluminum tags attached, scribed with claim name and corner description, set one foot in the ground. The boundaries can be readily traced by beginning at corner No. 1, the NE corner:

thence	<u>600</u>	feet	<u>south</u>	to the	<u>SE</u>	corner, corner No. 2,
thence	<u>1500</u>	feet	<u>west</u>	to the	<u>SW</u>	corner, corner No. 3,
thence	<u>600</u>	feet	<u>north</u>	to the	<u>NW</u>	corner, corner No. 4,
thence	<u>1500</u>	feet	<u>east</u>	to the	<u>NE</u>	corner, corner No. 1, the point of beginning.

Said claim is located in the:

SW 1/4 of Section 17, T 18 N, R 51 E, M.D.M.  
M.D.M. Eureka County, State of Nevada.

The boundaries of said claim were defined by law within sixty days from the date of posting of the Notice of Location. The location work, consisting of the making and filing of maps and the payment of fees prescribed by NRS 517.040, was completed by the date of recordation of this certificate.

Discoverer, Locator and Claimant:  
**Barrick Gold Exploration Inc.**by: Tasha Caple

Agent for Barrick Gold Exploration Inc.

REC NV50-BLM 03-DEC-12 NMC 1082317

DOC # 0222834

12/07/2012 03:42 PM

**Official Record**

Recording requested By  
BARRICK GOLD EXPLORATION INC

Eureka County - NV

Mike Rebaleati - Recorder

Fee: \$22.50

Page 1 of 1

RPTT:

Recorded By: FES

Book- 544 Page- 0048

**WHEN RECORDED, RETURN TO:**

Tasha Caple  
Barrick Gold Exploration Inc.  
293 Spruce Road  
Elko, NV 89801

This document does not contain any personal  
information (as defined by NRS 603A.040).



0222834

**CERTIFICATE OF LOCATION**

**Lode Mining Claim**

NOTICE IS HEREBY GIVEN that **Barrick Gold Exploration Inc.**, 293 Spruce Road, Elko, NV 89801, hereby claims under and pursuant to the laws of the State of Nevada and of the laws of the United States of America the following described **LODE MINING CLAIM**:

The name of the claim is the AV 529.

This claim was located on October 13, 2012, by posting a Location Notice at the discovery monument.

The length of the claim is 10 feet in a east direction and 1490 feet in the opposite direction from the monument where the Location Notice is posted, and the width is 300 feet on each side of the center of the vein or lode, comprising in all 1500 feet in length and 600 feet in width, and generally following a Easterly-Westerly course.

The exterior boundaries are distinctly marked by four substantial monuments. Each corner monument consists of a 1-1/2" x 1-1/2" x 4' wooden post with aluminum tags attached, scribed with claim name and corner description, set one foot in the ground. The boundaries can be readily traced by beginning at corner No. 1, the NE corner:

thence	<u>600</u>	feet	<u>south</u>	to the	<u>SE</u>	corner, corner No. 2,
thence	<u>1500</u>	feet	<u>west</u>	to the	<u>SW</u>	corner, corner No. 3,
thence	<u>600</u>	feet	<u>north</u>	to the	<u>NW</u>	corner, corner No. 4,
thence	<u>1500</u>	feet	<u>east</u>	to the	<u>NE</u>	corner, corner No. 1, the point of beginning.

Said claim is located in the:

SE 1/4 of Section 18, T 18 N, R 51 E, M.D.M.

SW 1/4 of Section 17, T 18 N, R 51 E, M.D.M.

M.D.M. Eureka County, State of Nevada.

The boundaries of said claim were defined by law within sixty days from the date of posting of the Notice of Location. The location work, consisting of the making and filing of maps and the payment of fees prescribed by NRS 517.040, was completed by the date of recordation of this certificate.

Discoverer, Locator and Claimant:

**Barrick Gold Exploration Inc.**

by: Tasha Caple

Agent for Barrick Gold Exploration Inc.

DOC # 0222835

12/07/2012

03:42 PM

**Official Record**

Recording requested By  
BARRICK GOLD EXPLORATION INC

Eureka County - NV

Mike Rebaleati - Recorder

Fee: \$22.50

Page 1 of 1

RPTT:

Recorded By: FES

Book- 544 Page- 0049

**WHEN RECORDED, RETURN TO:**

Tasha Caple  
Barrick Gold Exploration Inc.  
293 Spruce Road  
Elko, NV 89801

This document does not contain any personal  
information (as defined by NRS 603A.040).



**CERTIFICATE OF LOCATION**

Lode Mining Claim

NOTICE IS HEREBY GIVEN that **Barrick Gold Exploration Inc.**, 293 Spruce Road, Elko, NV 89801, hereby claims under and pursuant to the laws of the State of Nevada and of the laws of the United States of America the following described **LODE MINING CLAIM**:

The name of the claim is the AV 530.

This claim was located on October 13, 2012, by posting a Location Notice at the discovery monument.

The length of the claim is 1490 feet in a east direction and 10 feet in the opposite direction from the monument where the Location Notice is posted, and the width is 300 feet on each side of the center of the vein or lode, comprising in all 1500 feet in length and 600 feet in width, and generally following a Easterly-Westerly course.

The exterior boundaries are distinctly marked by four substantial monuments. Each corner monument consists of a 1-1/2" x 1-1/2" x 4' wooden post with aluminum tags attached, scribed with claim name and corner description, set one foot in the ground. The boundaries can be readily traced by beginning at corner No. 1, the NE corner:

thence	<u>600</u>	feet	<u>south</u>	to the	<u>SE</u>	corner, corner No. 2,
thence	<u>1500</u>	feet	<u>west</u>	to the	<u>SW</u>	corner, corner No. 3,
thence	<u>600</u>	feet	<u>north</u>	to the	<u>NW</u>	corner, corner No. 4,
thence	<u>1500</u>	feet	<u>east</u>	to the	<u>NE</u>	corner, corner No. 1, the point of beginning.

Said claim is located in the:

SW 1/4 of Section 17, T 18 N, R 51 E, M.D.M.  
M.D.M. Eureka County, State of Nevada.

The boundaries of said claim were defined by law within sixty days from the date of posting of the Notice of Location. The location work, consisting of the making and filing of maps and the payment of fees prescribed by NRS 517.040, was completed by the date of recordation of this certificate.

Discoverer, Locator and Claimant:  
**Barrick Gold Exploration Inc.**

by: Tasha Caple

Agent for Barrick Gold Exploration Inc.

DOC # 0222836

12/07/2012

03:42 PM

WHEN RECORDED, RETURN TO:

Tasha Caple  
Barrick Gold Exploration Inc.  
293 Spruce Road  
Elko, NV 89801

Official Record

Recording requested By  
BARRICK GOLD EXPLORATION INC

Eureka County - NV

Mike Rebaleati - Recorder

Fee: \$22.50

Page 1 of 1

RPTT:

Recorded By: FES

Book- 544 Page- 0050

This document does not contain any personal  
information (as defined by NRS 603A.040).



0222836

**CERTIFICATE OF LOCATION**

**Lode Mining Claim**

NOTICE IS HEREBY GIVEN that **Barrick Gold Exploration Inc.**, 293 Spruce Road, Elko, NV 89801, hereby claims under and pursuant to the laws of the State of Nevada and of the laws of the United States of America the following described LODE MINING CLAIM:

The name of the claim is the AV 531.

This claim was located on October 13, 2012, by posting a Location Notice at the discovery monument.

The length of the claim is 10 feet in a east direction and 1490 feet in the opposite direction from the monument where the Location Notice is posted, and the width is 300 feet on each side of the center of the vein or lode, comprising in all 1500 feet in length and 600 feet in width, and generally following a Easterly-Westerly course.

The exterior boundaries are distinctly marked by four substantial monuments. Each corner monument consists of a 1-1/2" x 1-1/2" x 4' wooden post with aluminum tags attached, scribed with claim name and corner description, set one foot in the ground. The boundaries can be readily traced by beginning at corner No. 1, the NE corner:

thence	<u>600</u>	feet	<u>south</u>	to the	<u>SE</u>	corner, corner No. 2,
thence	<u>1500</u>	feet	<u>west</u>	to the	<u>SW</u>	corner, corner No. 3,
thence	<u>600</u>	feet	<u>north</u>	to the	<u>NW</u>	corner, corner No. 4,
thence	<u>1500</u>	feet	<u>east</u>	to the	<u>NE</u>	corner, corner No. 1, the point of beginning.

Said claim is located in the:

NE 1/4 of Section 19, T 18 N, R 51 E, M.D.M.  
NW 1/4 of Section 20, T 18 N, R 51 E, M.D.M.  
SE 1/4 of Section 18, T 18 N, R 51 E, M.D.M.  
SW 1/4 of Section 17, T 18 N, R 51 E, M.D.M.  
M.D.M. Eureka County, State of Nevada.

The boundaries of said claim were defined by law within sixty days from the date of posting of the Notice of Location. The location work, consisting of the making and filing of maps and the payment of fees prescribed by NRS 517.040, was completed by the date of recordation of this certificate.

Discoverer, Locator and Claimant:

**Barrick Gold Exploration Inc.**

by:

Tasha Caple  
Agent for Barrick Gold Exploration Inc.

DOC # 0222837

12/07/2012

03:42 PM

**Official Record**

Recording requested By  
BARRICK GOLD EXPLORATION INC

Eureka County - NV

Mike Rebaleati - Recorder

Fee: \$22.50

Page 1 of 1

RPTT:

Recorded By: FES

Book- 544 Page- 0051

**WHEN RECORDED, RETURN TO:**

Tasha Caple  
Barrick Gold Exploration Inc.  
293 Spruce Road  
Elko, NV 89801

This document does not contain any personal  
information (as defined by NRS 603A.040).



0222837

**CERTIFICATE OF LOCATION**

Lode Mining Claim

NOTICE IS HEREBY GIVEN that **Barrick Gold Exploration Inc.**, 293 Spruce Road, Elko, NV 89801, hereby claims under and pursuant to the laws of the State of Nevada and of the laws of the United States of America the following described LODE MINING CLAIM:

The name of the claim is the AV 532.

This claim was located on October 13, 2012, by posting a Location Notice at the discovery monument.

The length of the claim is 1490 feet in a east direction and 10 feet in the opposite direction from the monument where the Location Notice is posted, and the width is 300 feet on each side of the center of the vein or lode, comprising in all 1500 feet in length and 600 feet in width, and generally following a Easterly-Westerly course.

The exterior boundaries are distinctly marked by four substantial monuments. Each corner monument consists of a 1-1/2" x 1-1/2" x 4' wooden post with aluminum tags attached, scribed with claim name and corner description, set one foot in the ground. The boundaries can be readily traced by beginning at corner No. 1, the NE corner:

thence	<u>600</u>	feet	<u>south</u>	to the	<u>SE</u>	corner, corner No. 2,
thence	<u>1500</u>	feet	<u>west</u>	to the	<u>SW</u>	corner, corner No. 3,
thence	<u>600</u>	feet	<u>north</u>	to the	<u>NW</u>	corner, corner No. 4,
thence	<u>1500</u>	feet	<u>east</u>	to the	<u>NE</u>	corner, corner No. 1, the point of beginning.

Said claim is located in the:

NW 1/4 of Section 20, T 18 N, R 51 E, M.D.M.

SW 1/4 of Section 17, T 18 N, R 51 E, M.D.M.

M.D.M. Eureka County, State of Nevada.

The boundaries of said claim were defined by law within sixty days from the date of posting of the Notice of Location. The location work, consisting of the making and filing of maps and the payment of fees prescribed by NRS 517.040, was completed by the date of recordation of this certificate.

Discoverer, Locator and Claimant:

**Barrick Gold Exploration Inc.**

by: Tasha Caple

Agent for Barrick Gold Exploration Inc.

DOC # 0222838

12/07/2012

03:42 PM

**Official Record**

Recording requested by  
BARRICK GOLD EXPLORATION INC

Eureka County - NV

Mike Rebaleati - Recorder

Fee: \$22.50

Page 1 of 1

RPTT:

Recorded By: FES

Book- 544 Page- 0052

**WHEN RECORDED, RETURN TO:**

Tasha Caple  
Barrick Gold Exploration Inc.  
293 Spruce Road  
Elko, NV 89801

This document does not contain any personal  
information (as defined by NRS 603A.040).



**CERTIFICATE OF LOCATION**

Lode Mining Claim

NOTICE IS HEREBY GIVEN that **Barrick Gold Exploration Inc.**, 293 Spruce Road, Elko, NV 89801, hereby claims under and pursuant to the laws of the State of Nevada and of the laws of the United States of America the following described **LODE MINING CLAIM**:

The name of the claim is the AV 533.

This claim was located on October 13, 2012, by posting a Location Notice at the discovery monument.

The length of the claim is 10 feet in a east direction and 1490 feet in the opposite direction from the monument where the Location Notice is posted, and the width is 300 feet on each side of the center of the vein or lode, comprising in all 1500 feet in length and 600 feet in width, and generally following a Easterly-Westerly course.

The exterior boundaries are distinctly marked by four substantial monuments. Each corner monument consists of a 1-1/2" x 1-1/2" x 4' wooden post with aluminum tags attached, scribed with claim name and corner description, set one foot in the ground. The boundaries can be readily traced by beginning at corner No. 1, the NE corner:

thence	<u>600</u>	feet	<u>south</u>	to the	<u>SE</u>	corner, corner No. 2,
thence	<u>1500</u>	feet	<u>west</u>	to the	<u>SW</u>	corner, corner No. 3,
thence	<u>600</u>	feet	<u>north</u>	to the	<u>NW</u>	corner, corner No. 4,
thence	<u>1500</u>	feet	<u>east</u>	to the	<u>NE</u>	corner, corner No. 1, the point of beginning.

Said claim is located in the:

NE 1/4 of Section 19, T 18 N, R 51 E, M.D.M.  
NW 1/4 of Section 20, T 18 N, R 51 E, M.D.M.  
M.D.M. Eureka County, State of Nevada.

The boundaries of said claim were defined by law within sixty days from the date of posting of the Notice of Location. The location work, consisting of the making and filing of maps and the payment of fees prescribed by NRS 517.040, was completed by the date of recordation of this certificate.

Discoverer, Locator and Claimant:

**Barrick Gold Exploration Inc.**

by: Tasha Caple  
Agent for Barrick Gold Exploration Inc.

DOC # 0222839

12/07/2012

03:42 PM

WHEN RECORDED, RETURN TO:

Tasha Caple  
Barrick Gold Exploration Inc.  
293 Spruce Road  
Elko, NV 89801

**Official Record**

Recording requested By  
BARRICK GOLD EXPLORATION INC

Eureka County - NV

Mike Rebaleati - Recorder

Fee: \$22.50

Page 1 of 1

RPTT:

Recorded By: FES

Book- 544 Page- 0053

This document does not contain any personal  
information (as defined by NRS 603A.040).



0222839

**CERTIFICATE OF LOCATION**

Lode Mining Claim

NOTICE IS HEREBY GIVEN that **Barrick Gold Exploration Inc.**, 293 Spruce Road, Elko, NV 89801, hereby claims under and pursuant to the laws of the State of Nevada and of the laws of the United States of America the following described LODE MINING CLAIM:

The name of the claim is the AV 534.

This claim was located on October 13, 2012, by posting a Location Notice at the discovery monument.

The length of the claim is 1490 feet in a east direction and 10 feet in the opposite direction from the monument where the Location Notice is posted, and the width is 300 feet on each side of the center of the vein or lode, comprising in all 1500 feet in length and 600 feet in width, and generally following a Easterly-Westerly course.

The exterior boundaries are distinctly marked by four substantial monuments. Each corner monument consists of a 1-1/2" x 1-1/2" x 4' wooden post with aluminum tags attached, scribed with claim name and corner description, set one foot in the ground. The boundaries can be readily traced by beginning at corner No. 1, the NE corner:

thence	<u>600</u>	feet	<u>south</u>	to the	<u>SE</u>	corner, corner No. 2,
thence	<u>1500</u>	feet	<u>west</u>	to the	<u>SW</u>	corner, corner No. 3,
thence	<u>600</u>	feet	<u>north</u>	to the	<u>NW</u>	corner, corner No. 4,
thence	<u>1500</u>	feet	<u>east</u>	to the	<u>NE</u>	corner, corner No. 1, the point of beginning.

Said claim is located in the:

NW 1/4 of Section 20, T 18 N, R 51 E, M.D.M.  
M.D.M. Eureka County, State of Nevada.

The boundaries of said claim were defined by law within sixty days from the date of posting of the Notice of Location. The location work, consisting of the making and filing of maps and the payment of fees prescribed by NRS 517.040, was completed by the date of recordation of this certificate.

Discoverer, Locator and Claimant:  
**Barrick Gold Exploration Inc.**

by: Tasha Caple  
Agent for Barrick Gold Exploration Inc.



WHEN RECORDED, RETURN TO:

Tasha Caple  
Barrick Gold Exploration Inc.  
293 Spruce Road  
Elko, NV 89801

This document does not contain any personal  
information (as defined by NRS 603A.040).

DOC # 0222840

12/07/2012

03:42 PM

Official Record

Recording requested By  
BARRICK GOLD EXPLORATION INC

Eureka County - NV  
Mike Rebaleati - Recorder

Fee: \$22.50

RPTT:

Page 1 of 1

Recorded By: FES

Book- 544 Page- 0054



**CERTIFICATE OF LOCATION**

Lode Mining Claim

NOTICE IS HEREBY GIVEN that **Barrick Gold Exploration Inc.**, 293 Spruce Road, Elko, NV 89801, hereby claims under and pursuant to the laws of the State of Nevada and of the laws of the United States of America the following described LODE MINING CLAIM:

The name of the claim is the AV 535.

This claim was located on October 13, 2012, by posting a Location Notice at the discovery monument.

The length of the claim is 10 feet in a east direction and 1490 feet in the opposite direction from the monument where the Location Notice is posted, and the width is 300 feet on each side of the center of the vein or lode, comprising in all 1500 feet in length and 600 feet in width, and generally following a Easterly-Westerly course.

The exterior boundaries are distinctly marked by four substantial monuments. Each corner monument consists of a 1-1/2" x 1-1/2" x 4' wooden post with aluminum tags attached, scribed with claim name and corner description, set one foot in the ground. The boundaries can be readily traced by beginning at corner No. 1, the NE corner:

thence	<u>600</u>	feet	<u>south</u>	to the	<u>SE</u>	corner, corner No. 2,
thence	<u>1500</u>	feet	<u>west</u>	to the	<u>SW</u>	corner, corner No. 3,
thence	<u>600</u>	feet	<u>north</u>	to the	<u>NW</u>	corner, corner No. 4,
thence	<u>1500</u>	feet	<u>east</u>	to the	<u>NE</u>	corner, corner No. 1, the point of beginning.

Said claim is located in the:

NE 1/4 of Section 19, T 18 N, R 51 E, M.D.M.

NW 1/4 of Section 20, T 18 N, R 51 E, M.D.M.

M.D.M. Eureka County, State of Nevada.

The boundaries of said claim were defined by law within sixty days from the date of posting of the Notice of Location. The location work, consisting of the making and filing of maps and the payment of fees prescribed by NRS 517.040, was completed by the date of recordation of this certificate.

Discoverer, Locator and Claimant:

**Barrick Gold Exploration Inc.**

by: Tasha Caple

Agent for Barrick Gold Exploration Inc.

DOC # 0222841

12/07/2012

03:42 PM

**Official Record**

Recording requested By  
BARRICK GOLD EXPLORATION INC

Eureka County - NV

Mike Rebaleati - Recorder

Fee: \$22.50

Page 1 of 1

RPTT:

Recorded By: FES

Book- 544 Page- 0055

**WHEN RECORDED, RETURN TO:**

Tasha Caple  
Barrick Gold Exploration Inc.  
293 Spruce Road  
Elko, NV 89801

This document does not contain any personal  
information (as defined by NRS 603A.040).



0222841

**CERTIFICATE OF LOCATION**

**Lode Mining Claim**

NOTICE IS HEREBY GIVEN that **Barrick Gold Exploration Inc.**, 293 Spruce Road, Elko, NV 89801, hereby claims under and pursuant to the laws of the State of Nevada and of the laws of the United States of America the following described **LODE MINING CLAIM**:

The name of the claim is the AV 536.

This claim was located on October 13, 2012, by posting a Location Notice at the discovery monument.

The length of the claim is 1490 feet in a east direction and 10 feet in the opposite direction from the monument where the Location Notice is posted, and the width is 300 feet on each side of the center of the vein or lode, comprising in all 1500 feet in length and 600 feet in width, and generally following a Easterly-Westerly course.

The exterior boundaries are distinctly marked by four substantial monuments. Each corner monument consists of a 1-1/2" x 1-1/2" x 4' wooden post with aluminum tags attached, scribed with claim name and corner description, set one foot in the ground. The boundaries can be readily traced by beginning at corner No. 1, the NE corner:

thence	<u>600</u>	feet	<u>south</u>	to the	<u>SE</u>	corner, corner No. 2,
thence	<u>1500</u>	feet	<u>west</u>	to the	<u>SW</u>	corner, corner No. 3,
thence	<u>600</u>	feet	<u>north</u>	to the	<u>NW</u>	corner, corner No. 4,
thence	<u>1500</u>	feet	<u>east</u>	to the	<u>NE</u>	corner, corner No. 1, the point of beginning.

Said claim is located in the:

NW 1/4 of Section 20, T 18 N, R 51 E, M.D.M.  
M.D.M. Eureka County, State of Nevada.

The boundaries of said claim were defined by law within sixty days from the date of posting of the Notice of Location. The location work, consisting of the making and filing of maps and the payment of fees prescribed by NRS 517.040, was completed by the date of recordation of this certificate.

Discoverer, Locator and Claimant:  
**Barrick Gold Exploration Inc.**


by: Tasha Caple

Agent for Barrick Gold Exploration Inc.

WHEN RECORDED, RETURN TO:  
Tasha Caple  
Barrick Gold Exploration Inc.  
293 Spruce Road  
Elko, NV 89801

This document does not contain any personal  
information (as defined by NRS 603A.040).

DOC # 0222842  
12/07/2012 03:42 PM  
**Official Record**  
Recording requested By  
BARRICK GOLD EXPLORATION INC  
Eureka County - NV  
Mike Rebaleati - Recorder  
Fee: \$22.50 Page 1 of 1  
RPTT: Recorded By: FES  
Book- 544 Page- 0056



## CERTIFICATE OF LOCATION

### Lode Mining Claim

NOTICE IS HEREBY GIVEN that **Barrick Gold Exploration Inc.**, 293 Spruce Road, Elko, NV 89801, hereby claims under and pursuant to the laws of the State of Nevada and of the laws of the United States of America the following described LODE MINING CLAIM:

The name of the claim is the AV 537.

This claim was located on October 13, 2012, by posting a Location Notice at the discovery monument.

The length of the claim is 10 feet in a east direction and 1490 feet in the opposite direction from the monument where the Location Notice is posted, and the width is 300 feet on each side of the center of the vein or lode, comprising in all 1500 feet in length and 600 feet in width, and generally following a Easterly-Westerly course.

The exterior boundaries are distinctly marked by four substantial monuments. Each corner monument consists of a 1-1/2" x 1-1/2" x 4" wooden post with aluminum tags attached, scribed with claim name and corner description, set one foot in the ground. The boundaries can be readily traced by beginning at corner No. 1, the NE corner:

thence	<u>600</u>	feet	<u>south</u>	to the	<u>SE</u>	corner, corner No. 2,
thence	<u>1500</u>	feet	<u>west</u>	to the	<u>SW</u>	corner, corner No. 3,
thence	<u>600</u>	feet	<u>north</u>	to the	<u>NW</u>	corner, corner No. 4,
thence	<u>1500</u>	feet	<u>east</u>	to the	<u>NE</u>	corner, corner No. 1, the point of beginning.

Said claim is located in the:

NE 1/4 of Section 19, T 18 N, R 51 E, M.D.M.  
NW 1/4 of Section 20, T 18 N, R 51 E, M.D.M.  
M.D.M. Eureka County, State of Nevada.

The boundaries of said claim were defined by law within sixty days from the date of posting of the Notice of Location. The location work, consisting of the making and filing of maps and the payment of fees prescribed by NRS 517.040, was completed by the date of recordation of this certificate.

Discoverer, Locator and Claimant:

**Barrick Gold Exploration Inc.**

by: Tasha Caple

Agent for Barrick Gold Exploration Inc.

DOC # 0222843

12/07/2012

03:42 PM

**Official Record**

Recording requested By  
BARRICK GOLD EXPLORATION INC

Eureka County - NV

Mike Rebaleati - Recorder

Fee: \$22.50

Page 1 of 1

RPTT:

Recorded By: FES

Book- 544 Page- 0057

**WHEN RECORDED, RETURN TO:**

Tasha Caple  
Barrick Gold Exploration Inc.  
293 Spruce Road  
Elko, NV 89801

This document does not contain any personal  
information (as defined by NRS 603A.040).



**CERTIFICATE OF LOCATION**

Lode Mining Claim

NOTICE IS HEREBY GIVEN that **Barrick Gold Exploration Inc.**, 293 Spruce Road, Elko, NV 89801, hereby claims under and pursuant to the laws of the State of Nevada and of the laws of the United States of America the following described LODE MINING CLAIM:

The name of the claim is the AV 538.

This claim was located on October 13, 2012, by posting a Location Notice at the discovery monument.

The length of the claim is 1490 feet in a east direction and 10 feet in the opposite direction from the monument where the Location Notice is posted, and the width is 300 feet on each side of the center of the vein or lode, comprising in all 1500 feet in length and 600 feet in width, and generally following a Easterly-Westerly course.

The exterior boundaries are distinctly marked by four substantial monuments. Each corner monument consists of a 1-1/2" x 1-1/2" x 4' wooden post with aluminum tags attached, scribed with claim name and corner description, set one foot in the ground. The boundaries can be readily traced by beginning at corner No. 1, the NE corner:

thence	<u>600</u>	feet	<u>south</u>	to the	<u>SE</u>	corner, corner No. 2,
thence	<u>1500</u>	feet	<u>west</u>	to the	<u>SW</u>	corner, corner No. 3,
thence	<u>600</u>	feet	<u>north</u>	to the	<u>NW</u>	corner, corner No. 4,
thence	<u>1500</u>	feet	<u>east</u>	to the	<u>NE</u>	corner, corner No. 1, the point of beginning.

Said claim is located in the:

NW 1/4 of Section 20, T 18 N, R 51 E, M.D.M.  
M.D.M. Eureka County, State of Nevada.

The boundaries of said claim were defined by law within sixty days from the date of posting of the Notice of Location. The location work, consisting of the making and filing of maps and the payment of fees prescribed by NRS 517.040, was completed by the date of recordation of this certificate.

Discoverer, Locator and Claimant:  
**Barrick Gold Exploration Inc.**

by: Tasha Caple

Agent for Barrick Gold Exploration Inc.

DOC # 0222844

12/07/2012

03:42 PM

WHEN RECORDED, RETURN TO:  
Tasha Caple  
Barrick Gold Exploration Inc.  
293 Spruce Road  
Elko, NV 89801

**Official Record**

Recording requested By  
BARRICK GOLD EXPLORATION INC

Eureka County - NV

Mike Rebaleati - Recorder

Fee: \$22.50

Page 1 of 1

RPTT:

Recorded By: FES

Book- 544 Page- 0058

This document does not contain any personal  
information (as defined by NRS 603A.040).



0222844

**CERTIFICATE OF LOCATION**

Lode Mining Claim

NOTICE IS HEREBY GIVEN that **Barrick Gold Exploration Inc.**, 293 Spruce Road, Elko, NV 89801, hereby claims under and pursuant to the laws of the State of Nevada and of the laws of the United States of America the following described LODE MINING CLAIM:

The name of the claim is the AV 539.

This claim was located on October 13, 2012, by posting a Location Notice at the discovery monument.

The length of the claim is 10 feet in a east direction and 1490 feet in the opposite direction from the monument where the Location Notice is posted, and the width is 300 feet on each side of the center of the vein or lode, comprising in all 1500 feet in length and 600 feet in width, and generally following a Easterly-Westerly course.

The exterior boundaries are distinctly marked by four substantial monuments. Each corner monument consists of a 1-1/2" x 1-1/2" x 4' wooden post with aluminum tags attached, scribed with claim name and corner description, set one foot in the ground. The boundaries can be readily traced by beginning at corner No. 1, the NE corner:

thence	<u>600</u>	feet	<u>south</u>	to the	<u>SE</u>	corner, corner No. 2,
thence	<u>1500</u>	feet	<u>west</u>	to the	<u>SW</u>	corner, corner No. 3,
thence	<u>600</u>	feet	<u>north</u>	to the	<u>NW</u>	corner, corner No. 4,
thence	<u>1500</u>	feet	<u>east</u>	to the	<u>NE</u>	corner, corner No. 1, the point of beginning.

Said claim is located in the:

NE 1/4 of Section 19, T 18 N, R 51 E, M.D.M.  
NW 1/4 of Section 20, T 18 N, R 51 E, M.D.M.  
SE 1/4 of Section 19, T 18 N, R 51 E, M.D.M.  
SW 1/4 of Section 20, T 18 N, R 51 E, M.D.M.  
M.D.M. Eureka County, State of Nevada.

The boundaries of said claim were defined by law within sixty days from the date of posting of the Notice of Location. The location work, consisting of the making and filing of maps and the payment of fees prescribed by NRS 517.040, was completed by the date of recordation of this certificate.

Discoverer, Locator and Claimant:  
**Barrick Gold Exploration Inc.**

by: Tasha Caple

Agent for Barrick Gold Exploration Inc.

DOC # 0222845

12/07/2012

03:42 PM

**Official Record**

Recording requested By  
BARRICK GOLD EXPLORATION INC

Eureka County - NV

Mike Rebaleati - Recorder

Fee: \$22.50

Page 1 of 1

RPTT:

Recorded By: FES

Book- 544 Page- 0059

**WHEN RECORDED, RETURN TO:**

Tasha Caple  
Barrick Gold Exploration Inc.  
293 Spruce Road  
Elko, NV 89801

This document does not contain any personal  
information (as defined by NRS 603A.040).



**CERTIFICATE OF LOCATION**

Lode Mining Claim

NOTICE IS HEREBY GIVEN that **Barrick Gold Exploration Inc.**, 293 Spruce Road, Elko, NV 89801, hereby claims under and pursuant to the laws of the State of Nevada and of the laws of the United States of America the following described LODE MINING CLAIM:

The name of the claim is the AV 540.

This claim was located on October 13, 2012, by posting a Location Notice at the discovery monument.

The length of the claim is 1490 feet in a east direction and 10 feet in the opposite direction from the monument where the Location Notice is posted, and the width is 300 feet on each side of the center of the vein or lode, comprising in all 1500 feet in length and 600 feet in width, and generally following a Easterly-Westerly course.

The exterior boundaries are distinctly marked by four substantial monuments. Each corner monument consists of a 1-1/2" x 1-1/2" x 4' wooden post with aluminum tags attached, scribed with claim name and corner description, set one foot in the ground. The boundaries can be readily traced by beginning at corner No. 1, the NE corner:

thence	<u>600</u>	feet	<u>south</u>	to the	<u>SE</u>	corner, corner No. 2,
thence	<u>1500</u>	feet	<u>west</u>	to the	<u>SW</u>	corner, corner No. 3,
thence	<u>600</u>	feet	<u>north</u>	to the	<u>NW</u>	corner, corner No. 4,
thence	<u>1500</u>	feet	<u>east</u>	to the	<u>NE</u>	corner, corner No. 1, the point of beginning.

Said claim is located in the:

NW 1/4 of Section 20, T 18 N, R 51 E, M.D.M.

SW 1/4 of Section 20, T 18 N, R 51 E, M.D.M.

M.D.M. Eureka County, State of Nevada.

The boundaries of said claim were defined by law within sixty days from the date of posting of the Notice of Location. The location work, consisting of the making and filing of maps and the payment of fees prescribed by NRS 517.040, was completed by the date of recordation of this certificate.

Discoverer, Locator and Claimant:

**Barrick Gold Exploration Inc.**

by: Tasha Caple

Agent for Barrick Gold Exploration Inc.

DOC # 0222846

12/07/2012

03:42 PM

**Official Record**

Recording requested By  
BARRICK GOLD EXPLORATION INC

Eureka County - NV

Mike Rebaleati - Recorder

Fee: \$22.50

Page 1 of 1

RPTT:

Recorded By: FES

Book- 544 Page- 0060

**WHEN RECORDED, RETURN TO:**

Tasha Caple  
Barrick Gold Exploration Inc.  
293 Spruce Road  
Elko, NV 89801

This document does not contain any personal information (as defined by NRS 603A.040).



**CERTIFICATE OF LOCATION**

**Lode Mining Claim**

NOTICE IS HEREBY GIVEN that **Barrick Gold Exploration Inc.**, 293 Spruce Road, Elko, NV 89801, hereby claims under and pursuant to the laws of the State of Nevada and of the laws of the United States of America the following described LODE MINING CLAIM:

The name of the claim is the AV 541.

This claim was located on October 13, 2012, by posting a Location Notice at the discovery monument.

The length of the claim is 10 feet in a east direction and 1490 feet in the opposite direction from the monument where the Location Notice is posted, and the width is 300 feet on each side of the center of the vein or lode, comprising in all 1500 feet in length and 600 feet in width, and generally following a Easterly-Westerly course.

The exterior boundaries are distinctly marked by four substantial monuments. Each corner monument consists of a 1-1/2" x 1-1/2" x 4' wooden post with aluminum tags attached, scribed with claim name and corner description, set one foot in the ground. The boundaries can be readily traced by beginning at corner No. 1, the NE corner:

thence	<u>600</u>	feet	<u>south</u>	to the	<u>SE</u>	corner, corner No. 2,
thence	<u>1500</u>	feet	<u>west</u>	to the	<u>SW</u>	corner, corner No. 3,
thence	<u>600</u>	feet	<u>north</u>	to the	<u>NW</u>	corner, corner No. 4,
thence	<u>1500</u>	feet	<u>east</u>	to the	<u>NE</u>	corner, corner No. 1, the point of beginning.

Said claim is located in the:

SE 1/4 of Section 19, T 18 N, R 51 E, M.D.M.  
SW 1/4 of Section 20, T 18 N, R 51 E, M.D.M.  
M.D.M. Eureka County, State of Nevada.

The boundaries of said claim were defined by law within sixty days from the date of posting of the Notice of Location. The location work, consisting of the making and filing of maps and the payment of fees prescribed by NRS 517.040, was completed by the date of recordation of this certificate.

Discoverer, Locator and Claimant:

**Barrick Gold Exploration Inc.**

by: Tasha Caple

Agent for Barrick Gold Exploration Inc.



DOC # 0222847

12/07/2012 03:42 PM

**Official Record**

Recording requested By  
BARRICK GOLD EXPLORATION INC

Eureka County - NV

Mike Rebaleati - Recorder

Fee: \$22.50

Page 1 of 1

RPTT:

Recorded By: FES

Book- 544 Page- 0061

**WHEN RECORDED, RETURN TO:**

Tasha Caple  
Barrick Gold Exploration Inc.  
293 Spruce Road  
Elko, NV 89801

This document does not contain any personal  
information (as defined by NRS 603A.040).



0222847

**CERTIFICATE OF LOCATION**

**Lode Mining Claim**

NOTICE IS HEREBY GIVEN that **Barrick Gold Exploration Inc.**, 293 Spruce Road, Elko, NV 89801, hereby claims under and pursuant to the laws of the State of Nevada and of the laws of the United States of America the following described LODE MINING CLAIM:

The name of the claim is the AV 542.

This claim was located on October 13, 2012, by posting a Location Notice at the discovery monument.

The length of the claim is 1490 feet in a east direction and 10 feet in the opposite direction from the monument where the Location Notice is posted, and the width is 300 feet on each side of the center of the vein or lode, comprising in all 1500 feet in length and 600 feet in width, and generally following a Easterly-Westerly course.

The exterior boundaries are distinctly marked by four substantial monuments. Each corner monument consists of a 1-1/2" x 1-1/2" x 4' wooden post with aluminum tags attached, scribed with claim name and corner description, set one foot in the ground. The boundaries can be readily traced by beginning at corner No. 1, the NE corner:

thence	<u>600</u>	feet	<u>south</u>	to the	<u>SE</u>	corner, corner No. 2,
thence	<u>1500</u>	feet	<u>west</u>	to the	<u>SW</u>	corner, corner No. 3,
thence	<u>600</u>	feet	<u>north</u>	to the	<u>NW</u>	corner, corner No. 4,
thence	<u>1500</u>	feet	<u>east</u>	to the	<u>NE</u>	corner, corner No. 1, the point of beginning.

Said claim is located in the:

SW 1/4 of Section 20, T 18 N, R 51 E, M.D.M.  
M.D.M. Eureka County, State of Nevada.

The boundaries of said claim were defined by law within sixty days from the date of posting of the Notice of Location. The location work, consisting of the making and filing of maps and the payment of fees prescribed by NRS 517.040, was completed by the date of recordation of this certificate.

Discoverer, Locator and Claimant:  
**Barrick Gold Exploration Inc.**

by: Tasha Caple  
Agent for Barrick Gold Exploration Inc.

DOC # 0222848

12/07/2012

03:42 PM

**Official Record**

Recording requested By  
BARRICK GOLD EXPLORATION INC

Eureka County - NV

Mike Rebaleati - Recorder

Fee: \$22.50

Page 1 of 1

RPTT:

Recorded By: FES

Book- 544 Page- 0062

**WHEN RECORDED, RETURN TO:**

Tasha Caple  
Barrick Gold Exploration Inc.  
293 Spruce Road  
Elko, NV 89801

This document does not contain any personal  
information (as defined by NRS 603A.040).



0222848

**CERTIFICATE OF LOCATION**

**Lode Mining Claim**

NOTICE IS HEREBY GIVEN that **Barrick Gold Exploration Inc.**, 293 Spruce Road, Elko, NV 89801, hereby claims under and pursuant to the laws of the State of Nevada and of the laws of the United States of America the following described LODE MINING CLAIM:

The name of the claim is the AV 543.

This claim was located on October 13, 2012, by posting a Location Notice at the discovery monument.

The length of the claim is 10 feet in a east direction and 1490 feet in the opposite direction from the monument where the Location Notice is posted, and the width is 300 feet on each side of the center of the vein or lode, comprising in all 1500 feet in length and 600 feet in width, and generally following a Easterly-Westerly course.

The exterior boundaries are distinctly marked by four substantial monuments. Each corner monument consists of a 1-1/2" x 1-1/2" x 4' wooden post with aluminum tags attached, scribed with claim name and corner description, set one foot in the ground. The boundaries can be readily traced by beginning at corner No. 1, the NE corner:

thence	<u>600</u>	feet	<u>south</u>	to the	<u>SE</u>	corner, corner No. 2,
thence	<u>1500</u>	feet	<u>west</u>	to the	<u>SW</u>	corner, corner No. 3,
thence	<u>600</u>	feet	<u>north</u>	to the	<u>NW</u>	corner, corner No. 4,
thence	<u>1500</u>	feet	<u>east</u>	to the	<u>NE</u>	corner, corner No. 1, the point of beginning.

Said claim is located in the:

SE 1/4 of Section 19, T 18 N, R 51 E, M.D.M.  
SW 1/4 of Section 20, T 18 N, R 51 E, M.D.M.  
M.D.M. Eureka County, State of Nevada.

The boundaries of said claim were defined by law within sixty days from the date of posting of the Notice of Location. The location work, consisting of the making and filing of maps and the payment of fees prescribed by NRS 517.040, was completed by the date of recordation of this certificate.

Discoverer, Locator and Claimant:

**Barrick Gold Exploration Inc.**

by: Tasha Caple

Agent for Barrick Gold Exploration Inc.

DOC # 0222849

12/07/2012

03:42 PM

**Official Record**

Recording requested By  
BARRICK GOLD EXPLORATION INC

Eureka County - NV

Mike Rebaleati - Recorder

Fee: \$22.50

Page 1 of 1

RPTT:

Recorded By: FES

Book- 544 Page- 0063

**WHEN RECORDED, RETURN TO:**

Tasha Caple  
Barrick Gold Exploration Inc.  
293 Spruce Road  
Elko, NV 89801

This document does not contain any personal  
information (as defined by NRS 603A.040).



**CERTIFICATE OF LOCATION**

**Lode Mining Claim**

NOTICE IS HEREBY GIVEN that **Barrick Gold Exploration Inc.**, 293 Spruce Road, Elko, NV 89801, hereby claims under and pursuant to the laws of the State of Nevada and of the laws of the United States of America the following described **LODE MINING CLAIM**:

The name of the claim is the AV 544.

This claim was located on October 13, 2012, by posting a Location Notice at the discovery monument.

The length of the claim is 1490 feet in a east direction and 10 feet in the opposite direction from the monument where the Location Notice is posted, and the width is 300 feet on each side of the center of the vein or lode, comprising in all 1500 feet in length and 600 feet in width, and generally following a Easterly-Westerly course.

The exterior boundaries are distinctly marked by four substantial monuments. Each corner monument consists of a 1-1/2" x 1-1/2" x 4' wooden post with aluminum tags attached, scribed with claim name and corner description, set one foot in the ground. The boundaries can be readily traced by beginning at corner No. 1, the NE corner:

thence	<u>600</u>	feet	<u>south</u>	to the	<u>SE</u>	corner, corner No. 2,
thence	<u>1500</u>	feet	<u>west</u>	to the	<u>SW</u>	corner, corner No. 3,
thence	<u>600</u>	feet	<u>north</u>	to the	<u>NW</u>	corner, corner No. 4,
thence	<u>1500</u>	feet	<u>east</u>	to the	<u>NE</u>	corner, corner No. 1, the point of beginning.

Said claim is located in the:

SW 1/4 of Section 20, T 18 N, R 51 E, M.D.M.  
M.D.M. Eureka County, State of Nevada.

The boundaries of said claim were defined by law within sixty days from the date of posting of the Notice of Location. The location work, consisting of the making and filing of maps and the payment of fees prescribed by NRS 517.040, was completed by the date of recordation of this certificate.

Discoverer, Locator and Claimant:  
**Barrick Gold Exploration Inc.**

by: Tasha Caple  
Agent for Barrick Gold Exploration Inc.

WHEN RECORDED, RETURN TO:  
Tasha Caple  
Barrick Gold Exploration Inc.  
293 Spruce Road  
Elko, NV 89801

This document does not contain any personal  
information (as defined by NRS 603A.040).

DOC # 0222850

12/07/2012

03:42 PM

Official Record

Recording requested By  
BARRICK GOLD EXPLORATION INC

Eureka County - NV

Mike Rebaleati - Recorder

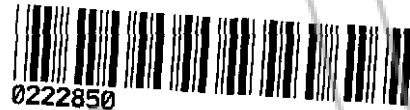
Fee: \$22.50

Page 1 of 1

RPTT:

Recorded By: FES

Book- 544 Page- 0064



### CERTIFICATE OF LOCATION

Lode Mining Claim

NOTICE IS HEREBY GIVEN that **Barrick Gold Exploration Inc.**, 293 Spruce Road, Elko, NV 89801, hereby claims under and pursuant to the laws of the State of Nevada and of the laws of the United States of America the following described LODE MINING CLAIM:

The name of the claim is the AV 545.

This claim was located on October 13, 2012, by posting a Location Notice at the discovery monument.

The length of the claim is 10 feet in a east direction and 1490 feet in the opposite direction from the monument where the Location Notice is posted, and the width is 300 feet on each side of the center of the vein or lode, comprising in all 1500 feet in length and 600 feet in width, and generally following a Easterly-Westerly course.

The exterior boundaries are distinctly marked by four substantial monuments. Each corner monument consists of a 1-1/2" x 1-1/2" x 4' wooden post with aluminum tags attached, scribed with claim name and corner description, set one foot in the ground. The boundaries can be readily traced by beginning at corner No. 1, the NE corner:

thence	<u>600</u>	feet	<u>south</u>	to the	<u>SE</u>	corner, corner No. 2,
thence	<u>1500</u>	feet	<u>west</u>	to the	<u>SW</u>	corner, corner No. 3,
thence	<u>600</u>	feet	<u>north</u>	to the	<u>NW</u>	corner, corner No. 4,
thence	<u>1500</u>	feet	<u>east</u>	to the	<u>NE</u>	corner, corner No. 1, the point of beginning.

Said claim is located in the:

SE 1/4 of Section 19, T 18 N, R 51 E, M.D.M.

SW 1/4 of Section 20, T 18 N, R 51 E, M.D.M.

M.D.M. Eureka County, State of Nevada.

The boundaries of said claim were defined by law within sixty days from the date of posting of the Notice of Location. The location work, consisting of the making and filing of maps and the payment of fees prescribed by NRS 517.040, was completed by the date of recordation of this certificate.

Discoverer, Locator and Claimant:

**Barrick Gold Exploration Inc.**

by: Tasha Caple

Agent for Barrick Gold Exploration Inc.

DOC # 0222851

12/07/2012

03:42 PM

WHEN RECORDED, RETURN TO:

Tasha Caple  
Barrick Gold Exploration Inc.  
293 Spruce Road  
Elko, NV 89801

Official Record

Recording requested By  
BARRICK GOLD EXPLORATION INC

Eureka County - NV

Mike Rebaleati - Recorder

Fee: \$22.50

Page 1 of 1

RPTT:

Recorded By: FES

Book- 544 Page- 0065

This document does not contain any personal  
information (as defined by NRS 603A.040).



0222851

**CERTIFICATE OF LOCATION**

**Lode Mining Claim**

NOTICE IS HEREBY GIVEN that **Barrick Gold Exploration Inc.**, 293 Spruce Road, Elko, NV 89801, hereby claims under and pursuant to the laws of the State of Nevada and of the laws of the United States of America the following described LODE MINING CLAIM:

The name of the claim is the AV 546.

This claim was located on October 13, 2012, by posting a Location Notice at the discovery monument.

The length of the claim is 1490 feet in a east direction and 10 feet in the opposite direction from the monument where the Location Notice is posted, and the width is 300 feet on each side of the center of the vein or lode, comprising in all 1500 feet in length and 600 feet in width, and generally following a Easterly-Westerly course.

The exterior boundaries are distinctly marked by four substantial monuments. Each corner monument consists of a 1-1/2" x 1-1/2" x 4' wooden post with aluminum tags attached, scribed with claim name and corner description, set one foot in the ground. The boundaries can be readily traced by beginning at corner No. 1, the NE corner:

thence	<u>600</u>	feet	<u>south</u>	to the	<u>SE</u>	corner, corner No. 2,
thence	<u>1500</u>	feet	<u>west</u>	to the	<u>SW</u>	corner, corner No. 3,
thence	<u>600</u>	feet	<u>north</u>	to the	<u>NW</u>	corner, corner No. 4,
thence	<u>1500</u>	feet	<u>east</u>	to the	<u>NE</u>	corner, corner No. 1, the point of beginning.

Said claim is located in the:

SW 1/4 of Section 20, T 18 N, R 51 E, M.D.M.  
M.D.M. Eureka County, State of Nevada.

The boundaries of said claim were defined by law within sixty days from the date of posting of the Notice of Location. The location work, consisting of the making and filing of maps and the payment of fees prescribed by NRS 517.040, was completed by the date of recordation of this certificate.

Discoverer, Locator and Claimant:

**Barrick Gold Exploration Inc.**

by: Tasha Caple

Agent for Barrick Gold Exploration Inc.

DOC # 0222852

12/07/2012

03:42 PM

Official Record

Recording requested By  
BARRICK GOLD EXPLORATION INC

Eureka County - NV

Mike Rebaleati - Recorder

Fee: \$22.50

Page 1 of 1

RPTT:

Recorded By: FES

Book- 544 Page- 0066

WHEN RECORDED, RETURN TO:

Tasha Caple  
Barrick Gold Exploration Inc.  
293 Spruce Road  
Elko, NV 89801

This document does not contain any personal  
information (as defined by NRS 603A.040).



**CERTIFICATE OF LOCATION**

Lode Mining Claim

NOTICE IS HEREBY GIVEN that **Barrick Gold Exploration Inc.**, 293 Spruce Road, Elko, NV 89801, hereby claims under and pursuant to the laws of the State of Nevada and of the laws of the United States of America the following described LODE MINING CLAIM:

The name of the claim is the AV 547.

This claim was located on October 13, 2012, by posting a Location Notice at the discovery monument.

The length of the claim is 10 feet in a east direction and 1490 feet in the opposite direction from the monument where the Location Notice is posted, and the width is 300 feet on each side of the center of the vein or lode, comprising in all 1500 feet in length and 600 feet in width, and generally following a Easterly-Westerly course.

The exterior boundaries are distinctly marked by four substantial monuments. Each corner monument consists of a 1-1/2" x 1-1/2" x 4' wooden post with aluminum tags attached, scribed with claim name and corner description, set one foot in the ground. The boundaries can be readily traced by beginning at corner No. 1, the NE corner:

thence	<u>600</u>	feet	<u>south</u>	to the	<u>SE</u>	corner, corner No. 2,
thence	<u>1500</u>	feet	<u>west</u>	to the	<u>SW</u>	corner, corner No. 3,
thence	<u>600</u>	feet	<u>north</u>	to the	<u>NW</u>	corner, corner No. 4,
thence	<u>1500</u>	feet	<u>east</u>	to the	<u>NE</u>	corner, corner No. 1, the point of beginning.

Said claim is located in the:

SE 1/4 of Section 19, T 18 N, R 51 E, M.D.M.  
SW 1/4 of Section 20, T 18 N, R 51 E, M.D.M.  
M.D.M. Eureka County, State of Nevada.

The boundaries of said claim were defined by law within sixty days from the date of posting of the Notice of Location. The location work, consisting of the making and filing of maps and the payment of fees prescribed by NRS 517.040, was completed by the date of recordation of this certificate.

Discoverer, Locator and Claimant:  
**Barrick Gold Exploration Inc.**

by:

Agent for Barrick Gold Exploration Inc.

DOC # 0222853

12/07/2012

03:42 PM

**Official Record**

Recording requested By  
BARRICK GOLD EXPLORATION INC

Eureka County - NV

Mike Rebaleati - Recorder

Fee: \$22.50

Page 1 of 1

RPTT:

Recorded By: FES

Book- 544 Page- 0067

**WHEN RECORDED, RETURN TO:**

Tasha Caple  
Barrick Gold Exploration Inc.  
293 Spruce Road  
Elko, NV 89801

This document does not contain any personal  
information (as defined by NRS 603A.040).



0222853

**CERTIFICATE OF LOCATION**

Lode Mining Claim

NOTICE IS HEREBY GIVEN that **Barrick Gold Exploration Inc.**, 293 Spruce Road, Elko, NV 89801, hereby claims under and pursuant to the laws of the State of Nevada and of the laws of the United States of America the following described LODE MINING CLAIM:

The name of the claim is the AV 548.

This claim was located on October 13, 2012, by posting a Location Notice at the discovery monument.

The length of the claim is 1490 feet in a east direction and 10 feet in the opposite direction from the monument where the Location Notice is posted, and the width is 300 feet on each side of the center of the vein or lode, comprising in all 1500 feet in length and 600 feet in width, and generally following a Easterly-Westerly course.

The exterior boundaries are distinctly marked by four substantial monuments. Each corner monument consists of a 1-1/2" x 1-1/2" x 4' wooden post with aluminum tags attached, scribed with claim name and corner description, set one foot in the ground. The boundaries can be readily traced by beginning at corner No. 1, the NE corner:

thence	<u>600</u>	feet	<u>south</u>	to the	<u>SE</u>	corner, corner No. 2,
thence	<u>1500</u>	feet	<u>west</u>	to the	<u>SW</u>	corner, corner No. 3,
thence	<u>600</u>	feet	<u>north</u>	to the	<u>NW</u>	corner, corner No. 4,
thence	<u>1500</u>	feet	<u>east</u>	to the	<u>NE</u>	corner, corner No. 1, the point of beginning.

Said claim is located in the:

SW 1/4 of Section 20, T 18 N, R 51 E, M.D.M.  
M.D.M. Eureka County, State of Nevada.

The boundaries of said claim were defined by law within sixty days from the date of posting of the Notice of Location. The location work, consisting of the making and filing of maps and the payment of fees prescribed by NRS 517.040, was completed by the date of recordation of this certificate.

Discoverer, Locator and Claimant:

**Barrick Gold Exploration Inc.**

by: Tasha Caple

Agent for Barrick Gold Exploration Inc.



DOC # 0222854

12/07/2012

03:42 PM

**Official Record**Recording requested By  
BARRICK GOLD EXPLORATION INC

Eureka County - NV

Mike Rebaleati - Recorder

Fee: \$22.50

Page 1 of 1

RPTT:

Recorded By: FES

Book- 544 Page- 0068

**WHEN RECORDED, RETURN TO:**Tasha Caple  
Barrick Gold Exploration Inc.  
293 Spruce Road  
Elko, NV 89801This document does not contain any personal  
information (as defined by NRS 603A.040).

0222854

**CERTIFICATE OF LOCATION**

Lode Mining Claim

NOTICE IS HEREBY GIVEN that **Barrick Gold Exploration Inc.**, 293 Spruce Road, Elko, NV 89801, hereby claims under and pursuant to the laws of the State of Nevada and of the laws of the United States of America the following described LODE MINING CLAIM:The name of the claim is the AV 549.This claim was located on October 13, 2012, by posting a Location Notice at the discovery monument.The length of the claim is 10 feet in a east direction and 1490 feet in the opposite direction from the monument where the Location Notice is posted, and the width is 300 feet on each side of the center of the vein or lode, comprising in all 1500 feet in length and 600 feet in width, and generally following a Easterly-Westerly course.The exterior boundaries are distinctly marked by four substantial monuments. Each corner monument consists of a 1-1/2" x 1-1/2" x 4' wooden post with aluminum tags attached, scribed with claim name and corner description, set one foot in the ground. The boundaries can be readily traced by beginning at corner No. 1, the NE corner:

thence	<u>600</u>	feet	<u>south</u>	to the	<u>SE</u>	corner, corner No. 2,
thence	<u>1500</u>	feet	<u>west</u>	to the	<u>SW</u>	corner, corner No. 3,
thence	<u>600</u>	feet	<u>north</u>	to the	<u>NW</u>	corner, corner No. 4,
thence	<u>1500</u>	feet	<u>east</u>	to the	<u>NE</u>	corner, corner No. 1, the point of beginning.

Said claim is located in the:

SE 1/4 of Section 17, T 18 N, R 51 E, M.D.M.

SW 1/4 of Section 17, T 18 N, R 51 E, M.D.M.

M.D.M. Eureka County, State of Nevada.

The boundaries of said claim were defined by law within sixty days from the date of posting of the Notice of Location. The location work, consisting of the making and filing of maps and the payment of fees prescribed by NRS 517.040, was completed by the date of recordation of this certificate.

Discoverer, Locator and Claimant:

**Barrick Gold Exploration Inc.**

by:

Agent for Barrick Gold Exploration Inc.

DOC # 0222855

12/07/2012

03:42 PM

**Official Record**

Recording requested By  
BARRICK GOLD EXPLORATION INC

Eureka County - NV

Mike Rebaleati - Recorder

Fee: \$22.50

Page 1 of 1

RPTT:

Recorded By: FES

Book- 544 Page- 0069

**WHEN RECORDED, RETURN TO:**

Tasha Caple  
Barrick Gold Exploration Inc.  
293 Spruce Road  
Elko, NV 89801

This document does not contain any personal  
information (as defined by NRS 603A.040).



**CERTIFICATE OF LOCATION**

**Lode Mining Claim**

NOTICE IS HEREBY GIVEN that **Barrick Gold Exploration Inc.**, 293 Spruce Road, Elko, NV 89801, hereby claims under and pursuant to the laws of the State of Nevada and of the laws of the United States of America the following described LODE MINING CLAIM:

The name of the claim is the AV 550.

This claim was located on October 13, 2012, by posting a Location Notice at the discovery monument.

The length of the claim is 1490 feet in a east direction and 10 feet in the opposite direction from the monument where the Location Notice is posted, and the width is 300 feet on each side of the center of the vein or lode, comprising in all 1500 feet in length and 600 feet in width, and generally following a Easterly-Westerly course.

The exterior boundaries are distinctly marked by four substantial monuments. Each corner monument consists of a 1-1/2" x 1-1/2" x 4' wooden post with aluminum tags attached, scribed with claim name and corner description, set one foot in the ground. The boundaries can be readily traced by beginning at corner No. 1, the NE corner:

thence	<u>600</u>	feet	<u>south</u>	to the	<u>SE</u>	corner, corner No. 2,
thence	<u>1500</u>	feet	<u>west</u>	to the	<u>SW</u>	corner, corner No. 3,
thence	<u>600</u>	feet	<u>north</u>	to the	<u>NW</u>	corner, corner No. 4,
thence	<u>1500</u>	feet	<u>east</u>	to the	<u>NE</u>	corner, corner No. 1, the point of beginning.

Said claim is located in the:

SE 1/4 of Section 17, T 18 N, R 51 E, M.D.M.  
M.D.M. Eureka County, State of Nevada.

The boundaries of said claim were defined by law within sixty days from the date of posting of the Notice of Location. The location work, consisting of the making and filing of maps and the payment of fees prescribed by NRS 517.040, was completed by the date of recordation of this certificate.

Discoverer, Locator and Claimant:

**Barrick Gold Exploration Inc.**

by: Tasha Caple

Agent for Barrick Gold Exploration Inc.

DOC # 0222856

12/07/2012

03:42 PM

WHEN RECORDED, RETURN TO:

Tasha Caple  
Barrick Gold Exploration Inc.  
293 Spruce Road  
Elko, NV 89801

Official Record

Recording requested By  
BARRICK GOLD EXPLORATION INC

Eureka County - NV

Mike Rebaleati - Recorder

Fee: \$22.50

Page 1 of 1

RPTT:

Recorded By: FES

Book- 544 Page- 0070

This document does not contain any personal  
information (as defined by NRS 603A.040).



0222856

**CERTIFICATE OF LOCATION**

Lode Mining Claim

NOTICE IS HEREBY GIVEN that **Barrick Gold Exploration Inc.**, 293 Spruce Road, Elko, NV 89801, hereby claims under and pursuant to the laws of the State of Nevada and of the laws of the United States of America the following described LODE MINING CLAIM:

The name of the claim is the AV 551.

This claim was located on October 13, 2012, by posting a Location Notice at the discovery monument.

The length of the claim is 10 feet in a east direction and 1490 feet in the opposite direction from the monument where the Location Notice is posted, and the width is 300 feet on each side of the center of the vein or lode, comprising in all 1500 feet in length and 600 feet in width, and generally following a Easterly-Westerly course.

The exterior boundaries are distinctly marked by four substantial monuments. Each corner monument consists of a 1-1/2" x 1-1/2" x 4' wooden post with aluminum tags attached, scribed with claim name and corner description, set one foot in the ground. The boundaries can be readily traced by beginning at corner No. 1, the NE corner:

thence	<u>600</u>	feet	<u>south</u>	to the	<u>SE</u>	corner, corner No. 2,
thence	<u>1500</u>	feet	<u>west</u>	to the	<u>SW</u>	corner, corner No. 3,
thence	<u>600</u>	feet	<u>north</u>	to the	<u>NW</u>	corner, corner No. 4,
thence	<u>1500</u>	feet	<u>east</u>	to the	<u>NE</u>	corner, corner No. 1, the point of beginning.

Said claim is located in the:

SE 1/4 of Section 17, T 18 N, R 51 E, M.D.M.

SW 1/4 of Section 17, T 18 N, R 51 E, M.D.M.

M.D.M. Eureka County, State of Nevada.

The boundaries of said claim were defined by law within sixty days from the date of posting of the Notice of Location. The location work, consisting of the making and filing of maps and the payment of fees prescribed by NRS 517.040, was completed by the date of recordation of this certificate.

Discoverer, Locator and Claimant:

**Barrick Gold Exploration Inc.**

by: Mike Caple

Agent for Barrick Gold Exploration Inc.

DOC # 0222857

12/07/2012

03:42 PM

WHEN RECORDED, RETURN TO:

Tasha Caple  
Barrick Gold Exploration Inc.  
293 Spruce Road  
Elko, NV 89801

Official Record

Recording requested By  
BARRICK GOLD EXPLORATION INC

Eureka County - NV

Mike Rebaleati - Recorder

Fee: \$22.50

Page 1 of 1

RPTT:

Recorded By: FES

Book- 544 Page- 0071

This document does not contain any personal  
information (as defined by NRS 603A.040).



0222857

**CERTIFICATE OF LOCATION**

Lode Mining Claim

NOTICE IS HEREBY GIVEN that **Barrick Gold Exploration Inc.**, 293 Spruce Road, Elko, NV 89801, hereby claims under and pursuant to the laws of the State of Nevada and of the laws of the United States of America the following described LODE MINING CLAIM:

The name of the claim is the AV 552.

This claim was located on October 13, 2012, by posting a Location Notice at the discovery monument.

The length of the claim is 1490 feet in a east direction and 10 feet in the opposite direction from the monument where the Location Notice is posted, and the width is 300 feet on each side of the center of the vein or lode, comprising in all 1500 feet in length and 600 feet in width, and generally following a Easterly-Westerly course.

The exterior boundaries are distinctly marked by four substantial monuments. Each corner monument consists of a 1-1/2" x 1-1/2" x 4" wooden post with aluminum tags attached, scribed with claim name and corner description, set one foot in the ground. The boundaries can be readily traced by beginning at corner No. 1, the NE corner:

thence	<u>600</u>	feet	<u>south</u>	to the	<u>SE</u>	corner, corner No. 2,
thence	<u>1500</u>	feet	<u>west</u>	to the	<u>SW</u>	corner, corner No. 3,
thence	<u>600</u>	feet	<u>north</u>	to the	<u>NW</u>	corner, corner No. 4,
thence	<u>1500</u>	feet	<u>east</u>	to the	<u>NE</u>	corner, corner No. 1, the point of beginning.

Said claim is located in the:

SE 1/4 of Section 17, T 18 N, R 51 E, M.D.M.  
M.D.M. Eureka County, State of Nevada.

The boundaries of said claim were defined by law within sixty days from the date of posting of the Notice of Location. The location work, consisting of the making and filing of maps and the payment of fees prescribed by NRS 517.040, was completed by the date of recordation of this certificate.

Discoverer, Locator and Claimant:

**Barrick Gold Exploration Inc.**

by: Tasha Caple

Agent for Barrick Gold Exploration Inc.

DOC # 0222858

12/07/2012

03:42 PM

Official Record

Recording requested By  
BARRICK GOLD EXPLORATION INC

Eureka County - NV

Mike Rebaleati - Recorder

Fee: \$22.50

Page 1 of 1

RPTT:

Recorded By: FES

Book- 544 Page- 0072

WHEN RECORDED, RETURN TO:

Tasha Caple  
Barrick Gold Exploration Inc.  
293 Spruce Road  
Elko, NV 89801

This document does not contain any personal  
information (as defined by NRS 603A.040).



**CERTIFICATE OF LOCATION**

Lode Mining Claim

NOTICE IS HEREBY GIVEN that **Barrick Gold Exploration Inc.**, 293 Spruce Road, Elko, NV 89801, hereby claims under and pursuant to the laws of the State of Nevada and of the laws of the United States of America the following described LODE MINING CLAIM:

The name of the claim is the AV 553.

This claim was located on October 13, 2012, by posting a Location Notice at the discovery monument.

The length of the claim is 10 feet in a east direction and 1490 feet in the opposite direction from the monument where the Location Notice is posted, and the width is 300 feet on each side of the center of the vein or lode, comprising in all 1500 feet in length and 600 feet in width, and generally following a Easterly-Westerly course.

The exterior boundaries are distinctly marked by four substantial monuments. Each corner monument consists of a 1-1/2" x 1-1/2" x 4' wooden post with aluminum tags attached, scribed with claim name and corner description, set one foot in the ground. The boundaries can be readily traced by beginning at corner No. 1, the NE corner:

thence	<u>600</u>	feet	<u>south</u>	to the	<u>SE</u>	corner, corner No. 2,
thence	<u>1500</u>	feet	<u>west</u>	to the	<u>SW</u>	corner, corner No. 3,
thence	<u>600</u>	feet	<u>north</u>	to the	<u>NW</u>	corner, corner No. 4,
thence	<u>1500</u>	feet	<u>east</u>	to the	<u>NE</u>	corner, corner No. 1, the point of beginning.

Said claim is located in the:

SE 1/4 of Section 17, T 18 N, R 51 E, M.D.M.  
SW 1/4 of Section 17, T 18 N, R 51 E, M.D.M.  
M.D.M. Eureka County, State of Nevada.

The boundaries of said claim were defined by law within sixty days from the date of posting of the Notice of Location. The location work, consisting of the making and filing of maps and the payment of fees prescribed by NRS 517.040, was completed by the date of recordation of this certificate.

Discoverer, Locator and Claimant:

**Barrick Gold Exploration Inc.**

by: Tasha Caple

Agent for Barrick Gold Exploration Inc.

WHEN RECORDED, RETURN TO:  
Tasha Caple  
Barrick Gold Exploration Inc.  
293 Spruce Road  
Elko, NV 89801

This document does not contain any personal  
information (as defined by NRS 603A.040).

DOC # 0222859

12/07/2012

03:42 PM

**Official Record**

Recording requested By  
BARRICK GOLD EXPLORATION INC

Eureka County - NV

Mike Rebaleati - Recorder

Fee: \$22.50

Page 1 of 1

RPTT:

Recorded By: FES

Book- 544 Page- 0073



0222859

**CERTIFICATE OF LOCATION**

**Lode Mining Claim**

NOTICE IS HEREBY GIVEN that **Barrick Gold Exploration Inc.**, 293 Spruce Road, Elko, NV 89801, hereby claims under and pursuant to the laws of the State of Nevada and of the laws of the United States of America the following described LODE MINING CLAIM:

The name of the claim is the AV 554.

This claim was located on October 13, 2012, by posting a Location Notice at the discovery monument.

The length of the claim is 1490 feet in a east direction and 10 feet in the opposite direction from the monument where the Location Notice is posted, and the width is 300 feet on each side of the center of the vein or lode, comprising in all 1500 feet in length and 600 feet in width, and generally following a Easterly-Westerly course.

The exterior boundaries are distinctly marked by four substantial monuments. Each corner monument consists of a 1-1/2" x 1-1/2" x 4' wooden post with aluminum tags attached, scribed with claim name and corner description, set one foot in the ground. The boundaries can be readily traced by beginning at corner No. 1, the NE corner:

thence	<u>600</u>	feet	<u>south</u>	to the	<u>SE</u>	corner, corner No. 2,
thence	<u>1500</u>	feet	<u>west</u>	to the	<u>SW</u>	corner, corner No. 3,
thence	<u>600</u>	feet	<u>north</u>	to the	<u>NW</u>	corner, corner No. 4,
thence	<u>1500</u>	feet	<u>east</u>	to the	<u>NE</u>	corner, corner No. 1, the point of beginning.

Said claim is located in the:

SE 1/4 of Section 17, T 18 N, R 51 E, M.D.M.  
M.D.M. Eureka County, State of Nevada.

The boundaries of said claim were defined by law within sixty days from the date of posting of the Notice of Location. The location work, consisting of the making and filing of maps and the payment of fees prescribed by NRS 517.040, was completed by the date of recordation of this certificate.

Discoverer, Locator and Claimant:  
**Barrick Gold Exploration Inc.**

by: Tasha Caple

Agent for Barrick Gold Exploration Inc.

DOC # 0222860

12/07/2012

03:42 PM

WHEN RECORDED, RETURN TO:

Tasha Caple  
Barrick Gold Exploration Inc.  
293 Spruce Road  
Elko, NV 89801

Official Record

Recording requested By  
BARRICK GOLD EXPLORATION INC

Eureka County - NV

Mike Rebaleati - Recorder

Fee: \$22.50

Page 1 of 1

RPTT:

Recorded By: FES

Book- 544 Page- 0074

This document does not contain any personal  
information (as defined by NRS 603A.040).



0222860

**CERTIFICATE OF LOCATION**

**Lode Mining Claim**

NOTICE IS HEREBY GIVEN that **Barrick Gold Exploration Inc.**, 293 Spruce Road, Elko, NV 89801, hereby claims under and pursuant to the laws of the State of Nevada and of the laws of the United States of America the following described LODE MINING CLAIM:

The name of the claim is the AV 555.

This claim was located on October 13, 2012, by posting a Location Notice at the discovery monument.

The length of the claim is 10 feet in a east direction and 1490 feet in the opposite direction from the monument where the Location Notice is posted, and the width is 300 feet on each side of the center of the vein or lode, comprising in all 1500 feet in length and 600 feet in width, and generally following a Easterly-Westerly course.

The exterior boundaries are distinctly marked by four substantial monuments. Each corner monument consists of a 1-1/2" x 1-1/2" x 4" wooden post with aluminum tags attached, scribed with claim name and corner description, set one foot in the ground. The boundaries can be readily traced by beginning at corner No. 1, the NE corner:

thence	<u>600</u>	feet	<u>south</u>	to the	<u>SE</u>	corner, corner No. 2,
thence	<u>1500</u>	feet	<u>west</u>	to the	<u>SW</u>	corner, corner No. 3,
thence	<u>600</u>	feet	<u>north</u>	to the	<u>NW</u>	corner, corner No. 4,
thence	<u>1500</u>	feet	<u>east</u>	to the	<u>NE</u>	corner, corner No. 1, the point of beginning.

Said claim is located in the:

SE 1/4 of Section 17, T 18 N, R 51 E, M.D.M.  
SW 1/4 of Section 17, T 18 N, R 51 E, M.D.M.  
M.D.M. Eureka County, State of Nevada.

The boundaries of said claim were defined by law within sixty days from the date of posting of the Notice of Location. The location work, consisting of the making and filing of maps and the payment of fees prescribed by NRS 517.040, was completed by the date of recordation of this certificate.

Discoverer, Locator and Claimant:

**Barrick Gold Exploration Inc.**

by: Tasha Caple

Agent for Barrick Gold Exploration Inc.



DOC # 0222861

12/07/2012

03:42 PM

WHEN RECORDED, RETURN TO:

Tasha Caple  
Barrick Gold Exploration Inc.  
293 Spruce Road  
Elko, NV 89801

Official Record

Recording requested By  
BARRICK GOLD EXPLORATION INC

Eureka County - NV

Mike Rebaleati - Recorder

Fee: \$22.50

Page 1 of 1

RPTT:

Recorded By: FES

Book- 544 Page- 0075

This document does not contain any personal  
information (as defined by NRS 603A.040).



0222861

**CERTIFICATE OF LOCATION**

**Lode Mining Claim**

NOTICE IS HEREBY GIVEN that **Barrick Gold Exploration Inc.**, 293 Spruce Road, Elko, NV 89801, hereby claims under and pursuant to the laws of the State of Nevada and of the laws of the United States of America the following described LODE MINING CLAIM:

The name of the claim is the AV 556.

This claim was located on October 13, 2012, by posting a Location Notice at the discovery monument.

The length of the claim is 1490 feet in a east direction and 10 feet in the opposite direction from the monument where the Location Notice is posted, and the width is 300 feet on each side of the center of the vein or lode, comprising in all 1500 feet in length and 600 feet in width, and generally following a Easterly-Westerly course.

The exterior boundaries are distinctly marked by four substantial monuments. Each corner monument consists of a 1-1/2" x 1-1/2" x 4' wooden post with aluminum tags attached, scribed with claim name and corner description, set one foot in the ground. The boundaries can be readily traced by beginning at corner No. 1, the NE corner:

thence	<u>600</u>	feet	<u>south</u>	to the	<u>SE</u>	corner, corner No. 2,
thence	<u>1500</u>	feet	<u>west</u>	to the	<u>SW</u>	corner, corner No. 3,
thence	<u>600</u>	feet	<u>north</u>	to the	<u>NW</u>	corner, corner No. 4,
thence	<u>1500</u>	feet	<u>east</u>	to the	<u>NE</u>	corner, corner No. 1, the point of beginning.

Said claim is located in the:

SE 1/4 of Section 17, T 18 N, R 51 E, M.D.M.  
M.D.M. Eureka County, State of Nevada.

The boundaries of said claim were defined by law within sixty days from the date of posting of the Notice of Location. The location work, consisting of the making and filing of maps and the payment of fees prescribed by NRS 517.040, was completed by the date of recordation of this certificate.

Discoverer, Locator and Claimant:

**Barrick Gold Exploration Inc.**

by:

Agent for Barrick Gold Exploration Inc.

DOC # 0222862

12/07/2012

03:42 PM

WHEN RECORDED, RETURN TO:

Tasha Caple  
Barrick Gold Exploration Inc.  
293 Spruce Road  
Elko, NV 89801

Official Record

Recording requested By  
BARRICK GOLD EXPLORATION INC

Eureka County - NV

Mike Rebaleati - Recorder

Fee: \$22.50

Page 1 of 1

RPTT:

Recorded By: FES

Book- 544 Page- 0076

This document does not contain any personal  
information (as defined by NRS 603A.040).



0222862

**CERTIFICATE OF LOCATION**

**Lode Mining Claim**

NOTICE IS HEREBY GIVEN that **Barrick Gold Exploration Inc.**, 293 Spruce Road, Elko, NV 89801, hereby claims under and pursuant to the laws of the State of Nevada and of the laws of the United States of America the following described LODE MINING CLAIM:

The name of the claim is the AV 557.

This claim was located on October 13, 2012, by posting a Location Notice at the discovery monument.

The length of the claim is 10 feet in a east direction and 1490 feet in the opposite direction from the monument where the Location Notice is posted, and the width is 300 feet on each side of the center of the vein or lode, comprising in all 1500 feet in length and 600 feet in width, and generally following a Easterly-Westerly course.

The exterior boundaries are distinctly marked by four substantial monuments. Each corner monument consists of a 1-1/2" x 1-1/2" x 4' wooden post with aluminum tags attached, scribed with claim name and corner description, set one foot in the ground. The boundaries can be readily traced by beginning at corner No. 1, the NE corner:

thence	<u>600</u>	feet	<u>south</u>	to the	<u>SE</u>	corner, corner No. 2,
thence	<u>1500</u>	feet	<u>west</u>	to the	<u>SW</u>	corner, corner No. 3,
thence	<u>600</u>	feet	<u>north</u>	to the	<u>NW</u>	corner, corner No. 4,
thence	<u>1500</u>	feet	<u>east</u>	to the	<u>NE</u>	corner, corner No. 1, the point of beginning.

Said claim is located in the:

NE 1/4 of Section 20, T 18 N, R 51 E, M.D.M.  
NW 1/4 of Section 20, T 18 N, R 51 E, M.D.M.  
SE 1/4 of Section 17, T 18 N, R 51 E, M.D.M.  
SW 1/4 of Section 17, T 18 N, R 51 E, M.D.M.  
M.D.M. Eureka County, State of Nevada.

The boundaries of said claim were defined by law within sixty days from the date of posting of the Notice of Location. The location work, consisting of the making and filing of maps and the payment of fees prescribed by NRS 517.040, was completed by the date of recordation of this certificate.

Discoverer, Locator and Claimant:

**Barrick Gold Exploration Inc.**

by: Tasha Caple

Agent for Barrick Gold Exploration Inc.

WHEN RECORDED, RETURN TO:  
Tasha Caple  
Barrick Gold Exploration Inc.  
293 Spruce Road  
Elko, NV 89801

This document does not contain any personal  
information (as defined by NRS 603A.040).

DOC # 0222863

12/07/2012

03:42 PM

**Official Record**

Recording requested By  
BARRICK GOLD EXPLORATION INC

Eureka County - NV

Mike Rebaleati - Recorder

Fee: \$22.50

Page 1 of 1

RPTT:

Recorded By: FES

Book- 544 Page- 0077



0222863

**CERTIFICATE OF LOCATION**

**Lode Mining Claim**

NOTICE IS HEREBY GIVEN that **Barrick Gold Exploration Inc.**, 293 Spruce Road, Elko, NV 89801, hereby claims under and pursuant to the laws of the State of Nevada and of the laws of the United States of America the following described LODE MINING CLAIM:

The name of the claim is the AV 558.

This claim was located on October 13, 2012, by posting a Location Notice at the discovery monument.

The length of the claim is 1490 feet in a east direction and 10 feet in the opposite direction from the monument where the Location Notice is posted, and the width is 300 feet on each side of the center of the vein or lode, comprising in all 1500 feet in length and 600 feet in width, and generally following a Easterly-Westerly course.

The exterior boundaries are distinctly marked by four substantial monuments. Each corner monument consists of a 1-1/2" x 1-1/2" x 4' wooden post with aluminum tags attached, scribed with claim name and corner description, set one foot in the ground. The boundaries can be readily traced by beginning at corner No. 1, the NE corner:

thence	<u>600</u>	feet	<u>south</u>	to the	<u>SE</u>	corner, corner No. 2,
thence	<u>1500</u>	feet	<u>west</u>	to the	<u>SW</u>	corner, corner No. 3,
thence	<u>600</u>	feet	<u>north</u>	to the	<u>NW</u>	corner, corner No. 4,
thence	<u>1500</u>	feet	<u>east</u>	to the	<u>NE</u>	corner, corner No. 1, the point of beginning.

Said claim is located in the:

NE 1/4 of Section 20, T 18 N, R 51 E, M.D.M.  
SE 1/4 of Section 17, T 18 N, R 51 E, M.D.M.  
M.D.M. Eureka County, State of Nevada.

The boundaries of said claim were defined by law within sixty days from the date of posting of the Notice of Location. The location work, consisting of the making and filing of maps and the payment of fees prescribed by NRS 517.040, was completed by the date of recordation of this certificate.

Discoverer, Locator and Claimant:

**Barrick Gold Exploration Inc.**

by: Tasha Caple

Agent for Barrick Gold Exploration Inc.

**Official Record**Recording requested By  
BARRICK GOLD EXPLORATION INC

Eureka County - NV

Mike Rebaleati - Recorder

Fee: \$22.50

Page 1 of 1

RPTT:

Recorded By: FES

Book- 544 Page- 0078

**WHEN RECORDED, RETURN TO:**Tasha Caple  
Barrick Gold Exploration Inc.  
293 Spruce Road  
Elko, NV 89801This document does not contain any personal  
information (as defined by NRS 603A.040).**CERTIFICATE OF LOCATION****Lode Mining Claim**NOTICE IS HEREBY GIVEN that **Barrick Gold Exploration Inc.**, 293 Spruce Road, Elko, NV 89801, hereby claims under and pursuant to the laws of the State of Nevada and of the laws of the United States of America the following described LODE MINING CLAIM:The name of the claim is the AV 559.This claim was located on October 13, 2012, by posting a Location Notice at the discovery monument.The length of the claim is 10 feet in a east direction and 1490 feet in the opposite direction from the monument where the Location Notice is posted, and the width is 300 feet on each side of the center of the vein or lode, comprising in all 1500 feet in length and 600 feet in width, and generally following a Easterly-Westerly course.The exterior boundaries are distinctly marked by four substantial monuments. Each corner monument consists of a 1-1/2" x 1-1/2" x 4" wooden post with aluminum tags attached, scribed with claim name and corner description, set one foot in the ground. The boundaries can be readily traced by beginning at corner No. 1, the NE corner:

thence	<u>600</u>	feet	<u>south</u>	to the	<u>SE</u>	corner, corner No. 2,
thence	<u>1500</u>	feet	<u>west</u>	to the	<u>SW</u>	corner, corner No. 3,
thence	<u>600</u>	feet	<u>north</u>	to the	<u>NW</u>	corner, corner No. 4,
thence	<u>1500</u>	feet	<u>east</u>	to the	<u>NE</u>	corner, corner No. 1, the point of beginning.

Said claim is located in the:

NE 1/4 of Section 20, T 18 N, R 51 E, M.D.M.  
NW 1/4 of Section 20, T 18 N, R 51 E, M.D.M.  
M.D.M. Eureka County, State of Nevada.

The boundaries of said claim were defined by law within sixty days from the date of posting of the Notice of Location. The location work, consisting of the making and filing of maps and the payment of fees prescribed by NRS 517.040, was completed by the date of recordation of this certificate.

Discoverer, Locator and Claimant:

**Barrick Gold Exploration Inc.**by: Tasha Caple

Agent for Barrick Gold Exploration Inc.

DOC # 0222865

12/07/2012

03:42 PM

**Official Record**

Recording requested By  
BARRICK GOLD EXPLORATION INC

Eureka County - NV

Mike Rebaleati - Recorder

Fee: \$22.50

Page 1 of 1

RPTT:

Recorded By: FES

Book- 544 Page- 0079

**WHEN RECORDED, RETURN TO:**

Tasha Caple  
Barrick Gold Exploration Inc.  
293 Spruce Road  
Elko, NV 89801

This document does not contain any personal  
information (as defined by NRS 603A.040).



0222865

**CERTIFICATE OF LOCATION**

**Lode Mining Claim**

NOTICE IS HEREBY GIVEN that **Barrick Gold Exploration Inc.**, 293 Spruce Road, Elko, NV 89801, hereby claims under and pursuant to the laws of the State of Nevada and of the laws of the United States of America the following described LODE MINING CLAIM:

The name of the claim is the AV 560.

This claim was located on October 13, 2012, by posting a Location Notice at the discovery monument.

The length of the claim is 1490 feet in a east direction and 10 feet in the opposite direction from the monument where the Location Notice is posted, and the width is 300 feet on each side of the center of the vein or lode, comprising in all 1500 feet in length and 600 feet in width, and generally following a Easterly-Westerly course.

The exterior boundaries are distinctly marked by four substantial monuments. Each corner monument consists of a 1-1/2" x 1-1/2" x 4" wooden post with aluminum tags attached, scribed with claim name and corner description, set one foot in the ground. The boundaries can be readily traced by beginning at corner No. 1, the NE corner:

thence	<u>600</u>	feet	<u>south</u>	to the	<u>SE</u>	corner, corner No. 2,
thence	<u>1500</u>	feet	<u>west</u>	to the	<u>SW</u>	corner, corner No. 3,
thence	<u>600</u>	feet	<u>north</u>	to the	<u>NW</u>	corner, corner No. 4,
thence	<u>1500</u>	feet	<u>east</u>	to the	<u>NE</u>	corner, corner No. 1, the point of beginning.

Said claim is located in the:

NE 1/4 of Section 20, T 18 N, R 51 E, M.D.M.  
M.D.M. Eureka County, State of Nevada.

The boundaries of said claim were defined by law within sixty days from the date of posting of the Notice of Location. The location work, consisting of the making and filing of maps and the payment of fees prescribed by NRS 517.040, was completed by the date of recordation of this certificate.

Discoverer, Locator and Claimant:  
**Barrick Gold Exploration Inc.**

by: Tasha Caple

Agent for Barrick Gold Exploration Inc.

DOC # 0222866

12/07/2012

03:42 PM

**Official Record**

Recording requested By  
BARRICK GOLD EXPLORATION INC

Eureka County - NV

Mike Rebaleati - Recorder

Fee: \$22.50

Page 1 of 1

RPTT:

Recorded By: FES

Book- 544 Page- 0080



0222866

**WHEN RECORDED, RETURN TO:**

Tasha Caple  
Barrick Gold Exploration Inc.  
293 Spruce Road  
Elko, NV 89801

This document does not contain any personal  
information (as defined by NRS 603A.040).

**CERTIFICATE OF LOCATION**

**Lode Mining Claim**

NOTICE IS HEREBY GIVEN that **Barrick Gold Exploration Inc.**, 293 Spruce Road, Elko, NV 89801, hereby claims under and pursuant to the laws of the State of Nevada and of the laws of the United States of America the following described LODE MINING CLAIM:

The name of the claim is the AV 561.

This claim was located on October 13, 2012, by posting a Location Notice at the discovery monument.

The length of the claim is 10 feet in a east direction and 1490 feet in the opposite direction from the monument where the Location Notice is posted, and the width is 300 feet on each side of the center of the vein or lode, comprising in all 1500 feet in length and 600 feet in width, and generally following a Easterly-Westerly course.

The exterior boundaries are distinctly marked by four substantial monuments. Each corner monument consists of a 1-1/2" x 1-1/2" x 4' wooden post with aluminum tags attached, scribed with claim name and corner description, set one foot in the ground. The boundaries can be readily traced by beginning at corner No. 1, the NE corner:

thence	<u>600</u>	feet	<u>south</u>	to the	<u>SE</u>	corner, corner No. 2,
thence	<u>1500</u>	feet	<u>west</u>	to the	<u>SW</u>	corner, corner No. 3,
thence	<u>600</u>	feet	<u>north</u>	to the	<u>NW</u>	corner, corner No. 4,
thence	<u>1500</u>	feet	<u>east</u>	to the	<u>NE</u>	corner, corner No. 1, the point of beginning.

Said claim is located in the:

NE 1/4 of Section 20, T 18 N, R 51 E, M.D.M.  
NW 1/4 of Section 20, T 18 N, R 51 E, M.D.M.  
M.D.M. Eureka County, State of Nevada.

The boundaries of said claim were defined by law within sixty days from the date of posting of the Notice of Location. The location work, consisting of the making and filing of maps and the payment of fees prescribed by NRS 517.040, was completed by the date of recordation of this certificate.

Discoverer, Locator and Claimant:

**Barrick Gold Exploration Inc.**

by: Tasha Caple

Agent for Barrick Gold Exploration Inc.

DOC # 0222867

12/07/2012

03:42 PM

**Official Record**

Recording requested By  
BARRICK GOLD EXPLORATION INC

Eureka County - NV

Mike Rebaleati - Recorder

Fee: \$22.50

Page 1 of 1

RPTT:

Recorded By: FES

Book- 544 Page- 0081

**WHEN RECORDED, RETURN TO:**

Tasha Caple  
Barrick Gold Exploration Inc.  
293 Spruce Road  
Elko, NV 89801

This document does not contain any personal  
information (as defined by NRS 603A.040).



**CERTIFICATE OF LOCATION**

Lode Mining Claim

NOTICE IS HEREBY GIVEN that **Barrick Gold Exploration Inc.**, 293 Spruce Road, Elko, NV 89801, hereby claims under and pursuant to the laws of the State of Nevada and of the laws of the United States of America the following described LODE MINING CLAIM:

The name of the claim is the AV 562.

This claim was located on October 13, 2012, by posting a Location Notice at the discovery monument.

The length of the claim is 1490 feet in a east direction and 10 feet in the opposite direction from the monument where the Location Notice is posted, and the width is 300 feet on each side of the center of the vein or lode, comprising in all 1500 feet in length and 600 feet in width, and generally following a Easterly-Westerly course.

The exterior boundaries are distinctly marked by four substantial monuments. Each corner monument consists of a 1-1/2" x 1-1/2" x 4' wooden post with aluminum tags attached, scribed with claim name and corner description, set one foot in the ground. The boundaries can be readily traced by beginning at corner No. 1, the NE corner:

thence	<u>600</u>	feet	<u>south</u>	to the	<u>SE</u>	corner, corner No. 2,
thence	<u>1500</u>	feet	<u>west</u>	to the	<u>SW</u>	corner, corner No. 3,
thence	<u>600</u>	feet	<u>north</u>	to the	<u>NW</u>	corner, corner No. 4,
thence	<u>1500</u>	feet	<u>east</u>	to the	<u>NE</u>	corner, corner No. 1, the point of beginning.

Said claim is located in the:

NE 1/4 of Section 20, T 18 N, R 51 E, M.D.M.  
M.D.M. Eureka County, State of Nevada.

The boundaries of said claim were defined by law within sixty days from the date of posting of the Notice of Location. The location work, consisting of the making and filing of maps and the payment of fees prescribed by NRS 517.040, was completed by the date of recordation of this certificate.

Discoverer, Locator and Claimant:  
**Barrick Gold Exploration Inc.**

by:

*Tasha Caple*  
Agent for Barrick Gold Exploration Inc.



DOC # 0222868

12/07/2012

03:42 PM

## Official Record

Recording requested By  
BARRICK GOLD EXPLORATION INC

Eureka County - NV

Mike Rebaleati - Recorder

Fee: \$22.50

Page 1 of 1

RPTT:

Recorded By: FES

Book- 544 Page- 0082

## WHEN RECORDED, RETURN TO:

Tasha Caple  
Barrick Gold Exploration Inc.  
293 Spruce Road  
Elko, NV 89801This document does not contain any personal  
information (as defined by NRS 603A.040).

0222868

**CERTIFICATE OF LOCATION**

Lode Mining Claim

NOTICE IS HEREBY GIVEN that **Barrick Gold Exploration Inc.**, 293 Spruce Road, Elko, NV 89801, hereby claims under and pursuant to the laws of the State of Nevada and of the laws of the United States of America the following described LODE MINING CLAIM:The name of the claim is the AV 563.This claim was located on October 13, 2012, by posting a Location Notice at the discovery monument.The length of the claim is 10 feet in a east direction and 1490 feet in the opposite direction from the monument where the Location Notice is posted, and the width is 300 feet on each side of the center of the vein or lode, comprising in all 1500 feet in length and 600 feet in width, and generally following a Easterly-Westerly course.The exterior boundaries are distinctly marked by four substantial monuments. Each corner monument consists of a 1-1/2" x 1-1/2" x 4' wooden post with aluminum tags attached, scribed with claim name and corner description, set one foot in the ground. The boundaries can be readily traced by beginning at corner No. 1, the NE corner:

thence	<u>600</u>	feet	<u>south</u>	to the	<u>SE</u>	corner, corner No. 2,
thence	<u>1500</u>	feet	<u>west</u>	to the	<u>SW</u>	corner, corner No. 3,
thence	<u>600</u>	feet	<u>north</u>	to the	<u>NW</u>	corner, corner No. 4,
thence	<u>1500</u>	feet	<u>east</u>	to the	<u>NE</u>	corner, corner No. 1, the point of beginning.

Said claim is located in the:

NE 1/4 of Section 20, T 18 N, R 51 E, M.D.M.

NW 1/4 of Section 20, T 18 N, R 51 E, M.D.M.

M.D.M. Eureka County, State of Nevada.

The boundaries of said claim were defined by law within sixty days from the date of posting of the Notice of Location. The location work, consisting of the making and filing of maps and the payment of fees prescribed by NRS 517.040, was completed by the date of recordation of this certificate.

Discoverer, Locator and Claimant:

**Barrick Gold Exploration Inc.**by: Tasha Caple

Agent for Barrick Gold Exploration Inc.

DOC # 0222869

12/07/2012

03:42 PM

WHEN RECORDED, RETURN TO:

Tasha Caple  
Barrick Gold Exploration Inc.  
293 Spruce Road  
Elko, NV 89801

**Official Record**

Recording requested By  
BARRICK GOLD EXPLORATION INC

Eureka County - NV

Mike Rebaleati - Recorder

Fee: \$22.50

Page 1 of 1

RPTT:

Recorded By: FES

Book- 544 Page- 0083

This document does not contain any personal  
information (as defined by NRS 603A.040).



0222869

**CERTIFICATE OF LOCATION**

Lode Mining Claim

NOTICE IS HEREBY GIVEN that **Barrick Gold Exploration Inc.**, 293 Spruce Road, Elko, NV 89801, hereby claims under and pursuant to the laws of the State of Nevada and of the laws of the United States of America the following described LODE MINING CLAIM:

The name of the claim is the AV 564.

This claim was located on October 13, 2012, by posting a Location Notice at the discovery monument.

The length of the claim is 1490 feet in a east direction and 10 feet in the opposite direction from the monument where the Location Notice is posted, and the width is 300 feet on each side of the center of the vein or lode, comprising in all 1500 feet in length and 600 feet in width, and generally following a Easterly-Westerly course.

The exterior boundaries are distinctly marked by four substantial monuments. Each corner monument consists of a 1-1/2" x 1-1/2" x 4' wooden post with aluminum tags attached, scribed with claim name and corner description, set one foot in the ground. The boundaries can be readily traced by beginning at corner No. 1, the NE corner:

thence	<u>600</u>	feet	<u>south</u>	to the	<u>SE</u>	corner, corner No. 2,
thence	<u>1500</u>	feet	<u>west</u>	to the	<u>SW</u>	corner, corner No. 3,
thence	<u>600</u>	feet	<u>north</u>	to the	<u>NW</u>	corner, corner No. 4,
thence	<u>1500</u>	feet	<u>east</u>	to the	<u>NE</u>	corner, corner No. 1, the point of beginning.

Said claim is located in the:

NE 1/4 of Section 20, T 18 N, R 51 E, M.D.M.  
M.D.M. Eureka County, State of Nevada.

The boundaries of said claim were defined by law within sixty days from the date of posting of the Notice of Location. The location work, consisting of the making and filing of maps and the payment of fees prescribed by NRS 517.040, was completed by the date of recordation of this certificate.

Discoverer, Locator and Claimant:

**Barrick Gold Exploration Inc.**

by: Tasha Caple

Agent for Barrick Gold Exploration Inc.

DOC # 0222870

12/07/2012

03:42 PM

**Official Record**Recording requested By  
BARRICK GOLD EXPLORATION INC

Eureka County - NV

Mike Rebaleati - Recorder

Fee: \$22.50

Page 1 of 1

RPTT:

Recorded By: FES

Book- 544 Page- 0084

**WHEN RECORDED, RETURN TO:**Tasha Caple  
Barrick Gold Exploration Inc.  
293 Spruce Road  
Elko, NV 89801This document does not contain any personal  
information (as defined by NRS 603A.040).**CERTIFICATE OF LOCATION**

Lode Mining Claim

NOTICE IS HEREBY GIVEN that **Barrick Gold Exploration Inc.**, 293 Spruce Road, Elko, NV 89801, hereby claims under and pursuant to the laws of the State of Nevada and of the laws of the United States of America the following described LODE MINING CLAIM:

The name of the claim is the AV 565.This claim was located on October 13, 2012, by posting a Location Notice at the discovery monument.

The length of the claim is 10 feet in a east direction and 1490 feet in the opposite direction from the monument where the Location Notice is posted, and the width is 300 feet on each side of the center of the vein or lode, comprising in all 1500 feet in length and 600 feet in width, and generally following a Easterly-Westerly course.

The exterior boundaries are distinctly marked by four substantial monuments. Each corner monument consists of a 1-1/2" x 1-1/2" x 4' wooden post with aluminum tags attached, scribed with claim name and corner description, set one foot in the ground. The boundaries can be readily traced by beginning at corner No. 1, the NE corner:

thence	<u>600</u>	feet	<u>south</u>	to the	<u>SE</u>	corner, corner No. 2,
thence	<u>1500</u>	feet	<u>west</u>	to the	<u>SW</u>	corner, corner No. 3,
thence	<u>600</u>	feet	<u>north</u>	to the	<u>NW</u>	corner, corner No. 4,
thence	<u>1500</u>	feet	<u>east</u>	to the	<u>NE</u>	corner, corner No. 1, the point of beginning.

Said claim is located in the:

NE 1/4 of Section 20, T 18 N, R 51 E, M.D.M.  
NW 1/4 of Section 20, T 18 N, R 51 E, M.D.M.  
SE 1/4 of Section 20, T 18 N, R 51 E, M.D.M.  
SW 1/4 of Section 20, T 18 N, R 51 E, M.D.M.  
M.D.M. Eureka County, State of Nevada.

The boundaries of said claim were defined by law within sixty days from the date of posting of the Notice of Location. The location work, consisting of the making and filing of maps and the payment of fees prescribed by NRS 517.040, was completed by the date of recordation of this certificate.

Discoverer, Locator and Claimant:

**Barrick Gold Exploration Inc.**by: Tasha Caple

Agent for Barrick Gold Exploration Inc.

DOC # 0222871

12/07/2012

03:42 PM

**Official Record**

Recording requested By  
BARRICK GOLD EXPLORATION INC

Eureka County - NV

Mike Rebaleati - Recorder

Fee: \$22.50

Page 1 of 1

RPTT:

Recorded By: FES

Book- 544 Page- 0085

**WHEN RECORDED, RETURN TO:**

Tasha Caple  
Barrick Gold Exploration Inc.  
293 Spruce Road  
Elko, NV 89801

This document does not contain any personal  
information (as defined by NRS 603A.040).



**CERTIFICATE OF LOCATION**

Lode Mining Claim

NOTICE IS HEREBY GIVEN that **Barrick Gold Exploration Inc.**, 293 Spruce Road, Elko, NV 89801, hereby claims under and pursuant to the laws of the State of Nevada and of the laws of the United States of America the following described LODE MINING CLAIM:

The name of the claim is the AV 566.

This claim was located on October 13, 2012, by posting a Location Notice at the discovery monument.

The length of the claim is 1490 feet in a east direction and 10 feet in the opposite direction from the monument where the Location Notice is posted, and the width is 300 feet on each side of the center of the vein or lode, comprising in all 1500 feet in length and 600 feet in width, and generally following a Easterly-Westerly course.

The exterior boundaries are distinctly marked by four substantial monuments. Each corner monument consists of a 1-1/2" x 1-1/2" x 4' wooden post with aluminum tags attached, scribed with claim name and corner description, set one foot in the ground. The boundaries can be readily traced by beginning at corner No. 1, the NE corner:

thence	<u>600</u>	feet	<u>south</u>	to the	<u>SE</u>	corner, corner No. 2,
thence	<u>1500</u>	feet	<u>west</u>	to the	<u>SW</u>	corner, corner No. 3,
thence	<u>600</u>	feet	<u>north</u>	to the	<u>NW</u>	corner, corner No. 4,
thence	<u>1500</u>	feet	<u>east</u>	to the	<u>NE</u>	corner, corner No. 1, the point of beginning.

Said claim is located in the:

NE 1/4 of Section 20, T 18 N, R 51 E, M.D.M.  
SE 1/4 of Section 20, T 18 N, R 51 E, M.D.M.  
M.D.M. Eureka County, State of Nevada.

The boundaries of said claim were defined by law within sixty days from the date of posting of the Notice of Location. The location work, consisting of the making and filing of maps and the payment of fees prescribed by NRS 517.040, was completed by the date of recordation of this certificate.

Discoverer, Locator and Claimant:

**Barrick Gold Exploration Inc.**

by: Tasha Caple

Agent for Barrick Gold Exploration Inc.

DOC # 0222872

12/07/2012

03:42 PM

**Official Record**

Recording requested By  
BARRICK GOLD EXPLORATION INC

Eureka County - NV

Mike Rebaleati - Recorder

Fee: \$22.50

Page 1 of 1

RPTT:

Recorded By: FES

Book- 544 Page- 0086

**WHEN RECORDED, RETURN TO:**

Tasha Caple  
Barrick Gold Exploration Inc.  
293 Spruce Road  
Elko, NV 89801

This document does not contain any personal  
information (as defined by NRS 603A.040).



0222872

**CERTIFICATE OF LOCATION**

**Lode Mining Claim**

NOTICE IS HEREBY GIVEN that **Barrick Gold Exploration Inc.**, 293 Spruce Road, Elko, NV 89801, hereby claims under and pursuant to the laws of the State of Nevada and of the laws of the United States of America the following described LODE MINING CLAIM:

The name of the claim is the AV 567.

This claim was located on October 13, 2012, by posting a Location Notice at the discovery monument.

The length of the claim is 10 feet in a east direction and 1490 feet in the opposite direction from the monument where the Location Notice is posted, and the width is 300 feet on each side of the center of the vein or lode, comprising in all 1500 feet in length and 600 feet in width, and generally following a Easterly-Westerly course.

The exterior boundaries are distinctly marked by four substantial monuments. Each corner monument consists of a 1-1/2" x 1-1/2" x 4' wooden post with aluminum tags attached, scribed with claim name and corner description, set one foot in the ground. The boundaries can be readily traced by beginning at corner No. 1, the NE corner:

thence	<u>600</u>	feet	<u>south</u>	to the	<u>SE</u>	corner, corner No. 2,
thence	<u>1500</u>	feet	<u>west</u>	to the	<u>SW</u>	corner, corner No. 3,
thence	<u>600</u>	feet	<u>north</u>	to the	<u>NW</u>	corner, corner No. 4,
thence	<u>1500</u>	feet	<u>east</u>	to the	<u>NE</u>	corner, corner No. 1, the point of beginning.

Said claim is located in the:

SE 1/4 of Section 20, T 18 N, R 51 E, M.D.M.

SW 1/4 of Section 20, T 18 N, R 51 E, M.D.M.

M.D.M. Eureka County, State of Nevada.

The boundaries of said claim were defined by law within sixty days from the date of posting of the Notice of Location. The location work, consisting of the making and filing of maps and the payment of fees prescribed by NRS 517.040, was completed by the date of recordation of this certificate.

Discoverer, Locator and Claimant:

**Barrick Gold Exploration Inc.**

by:

Tasha Caple  
Agent for Barrick Gold Exploration Inc.

DOC # 0222873

12/07/2012

03:42 PM

## WHEN RECORDED, RETURN TO:

Tasha Caple  
Barrick Gold Exploration Inc.  
293 Spruce Road  
Elko, NV 89801

## Official Record

Recording requested By  
BARRICK GOLD EXPLORATION INC

Eureka County - NV

Mike Rebaleati - Recorder

Fee: \$22.50

Page 1 of 1

RPTT:

Recorded By: FES

Book- 544 Page- 0087

This document does not contain any personal  
information (as defined by NRS 603A.040).



0222873

**CERTIFICATE OF LOCATION**

## Lode Mining Claim

NOTICE IS HEREBY GIVEN that **Barrick Gold Exploration Inc.**, 293 Spruce Road, Elko, NV 89801, hereby claims under and pursuant to the laws of the State of Nevada and of the laws of the United States of America the following described LODE MINING CLAIM:

The name of the claim is the AV 568.

This claim was located on October 13, 2012, by posting a Location Notice at the discovery monument.

The length of the claim is 1490 feet in a east direction and 10 feet in the opposite direction from the monument where the Location Notice is posted, and the width is 300 feet on each side of the center of the vein or lode, comprising in all 1500 feet in length and 600 feet in width, and generally following a Easterly-Westerly course.

The exterior boundaries are distinctly marked by four substantial monuments. Each corner monument consists of a 1-1/2" x 1-1/2" x 4' wooden post with aluminum tags attached, scribed with claim name and corner description, set one foot in the ground. The boundaries can be readily traced by beginning at corner No. 1, the NE corner:

thence	<u>600</u>	feet	<u>south</u>	to the	<u>SE</u>	corner, corner No. 2,
thence	<u>1500</u>	feet	<u>west</u>	to the	<u>SW</u>	corner, corner No. 3,
thence	<u>600</u>	feet	<u>north</u>	to the	<u>NW</u>	corner, corner No. 4,
thence	<u>1500</u>	feet	<u>east</u>	to the	<u>NE</u>	corner, corner No. 1, the point of beginning.

Said claim is located in the:

SE 1/4 of Section 20, T 18 N, R 51 E, M.D.M.  
M.D.M. Eureka County, State of Nevada.

The boundaries of said claim were defined by law within sixty days from the date of posting of the Notice of Location. The location work, consisting of the making and filing of maps and the payment of fees prescribed by NRS 517.040, was completed by the date of recordation of this certificate.

Discoverer, Locator and Claimant:  
**Barrick Gold Exploration Inc.**

by:

Agent for Barrick Gold Exploration Inc.

DOC # 0222874

12/07/2012

03:42 PM

WHEN RECORDED, RETURN TO:

Tasha Caple  
Barrick Gold Exploration Inc.  
293 Spruce Road  
Elko, NV 89801

Official Record

Recording requested By  
BARRICK GOLD EXPLORATION INC

Eureka County - NV

Mike Rebaleati - Recorder

Fee: \$22.50

Page 1 of 1

RPTT:

Recorded By: FES

Book- 544 Page- 0088

This document does not contain any personal  
information (as defined by NRS 603A.040).



0222874

**CERTIFICATE OF LOCATION**

**Lode Mining Claim**

NOTICE IS HEREBY GIVEN that **Barrick Gold Exploration Inc.**, 293 Spruce Road, Elko, NV 89801, hereby claims under and pursuant to the laws of the State of Nevada and of the laws of the United States of America the following described **LODE MINING CLAIM**:

The name of the claim is the AV 569.

This claim was located on October 13, 2012, by posting a Location Notice at the discovery monument.

The length of the claim is 10 feet in a east direction and 1490 feet in the opposite direction from the monument where the Location Notice is posted, and the width is 300 feet on each side of the center of the vein or lode, comprising in all 1500 feet in length and 600 feet in width, and generally following a Easterly-Westerly course.

The exterior boundaries are distinctly marked by four substantial monuments. Each corner monument consists of a 1-1/2" x 1-1/2" x 4" wooden post with aluminum tags attached, scribed with claim name and corner description, set one foot in the ground. The boundaries can be readily traced by beginning at corner No. 1, the NE corner:

thence	<u>600</u>	feet	<u>south</u>	to the	<u>SE</u>	corner, corner No. 2,
thence	<u>1500</u>	feet	<u>west</u>	to the	<u>SW</u>	corner, corner No. 3,
thence	<u>600</u>	feet	<u>north</u>	to the	<u>NW</u>	corner, corner No. 4,
thence	<u>1500</u>	feet	<u>east</u>	to the	<u>NE</u>	corner, corner No. 1, the point of beginning.

Said claim is located in the:

SE 1/4 of Section 20, T 18 N, R 51 E, M.D.M.  
SW 1/4 of Section 20, T 18 N, R 51 E, M.D.M.  
M.D.M. Eureka County, State of Nevada.

The boundaries of said claim were defined by law within sixty days from the date of posting of the Notice of Location. The location work, consisting of the making and filing of maps and the payment of fees prescribed by NRS 517.040, was completed by the date of recordation of this certificate.

Discoverer, Locator and Claimant:

**Barrick Gold Exploration Inc.**

by:

*Tasha Caple*  
Agent for Barrick Gold Exploration Inc.



DOC # 0222875

12/07/2012

03:42 PM

Official Record

Recording requested By  
BARRICK GOLD EXPLORATION INC

Eureka County - NV

Mike Rebaleati - Recorder

Fee: \$22.50

Page 1 of 1

RPTT:

Recorded By: FES

Book- 544 Page- 0089

WHEN RECORDED, RETURN TO:

Tasha Caple  
Barrick Gold Exploration Inc.  
293 Spruce Road  
Elko, NV 89801

This document does not contain any personal  
information (as defined by NRS 603A.040).



0222875

**CERTIFICATE OF LOCATION**

Lode Mining Claim

NOTICE IS HEREBY GIVEN that **Barrick Gold Exploration Inc.**, 293 Spruce Road, Elko, NV 89801, hereby claims under and pursuant to the laws of the State of Nevada and of the laws of the United States of America the following described LODE MINING CLAIM:

The name of the claim is the AV 570.

This claim was located on October 13, 2012, by posting a Location Notice at the discovery monument.

The length of the claim is 1490 feet in a east direction and 10 feet in the opposite direction from the monument where the Location Notice is posted, and the width is 300 feet on each side of the center of the vein or lode, comprising in all 1500 feet in length and 600 feet in width, and generally following a Easterly-Westerly course.

The exterior boundaries are distinctly marked by four substantial monuments. Each corner monument consists of a 1-1/2" x 1-1/2" x 4' wooden post with aluminum tags attached, scribed with claim name and corner description, set one foot in the ground. The boundaries can be readily traced by beginning at corner No. 1, the NE corner:

thence	<u>600</u>	feet	<u>south</u>	to the	<u>SE</u>	corner, corner No. 2,
thence	<u>1500</u>	feet	<u>west</u>	to the	<u>SW</u>	corner, corner No. 3,
thence	<u>600</u>	feet	<u>north</u>	to the	<u>NW</u>	corner, corner No. 4,
thence	<u>1500</u>	feet	<u>east</u>	to the	<u>NE</u>	corner, corner No. 1, the point of beginning.

Said claim is located in the:

SE 1/4 of Section 20, T 18 N, R 51 E, M.D.M.  
M.D.M. Eureka County, State of Nevada.

The boundaries of said claim were defined by law within sixty days from the date of posting of the Notice of Location. The location work, consisting of the making and filing of maps and the payment of fees prescribed by NRS 517.040, was completed by the date of recordation of this certificate.

Discoverer, Locator and Claimant:

**Barrick Gold Exploration Inc.**

by: Tasha Caple

Agent for Barrick Gold Exploration Inc.

REC NVSD-BLM 03-DEC-12 RMC 1082359

DOC # 0222876

12/07/2012

03:42 PM

WHEN RECORDED, RETURN TO:

Tasha Caple  
Barrick Gold Exploration Inc.  
293 Spruce Road  
Elko, NV 89801

Official Record

Recording requested By  
BARRICK GOLD EXPLORATION INC

Eureka County - NV

Mike Rebaleati - Recorder

Fee: \$22.50

Page 1 of 1

RPTT:

Recorded By: FES

Book- 544 Page- 0090

This document does not contain any personal  
information (as defined by NRS 603A.040).



**CERTIFICATE OF LOCATION**

Lode Mining Claim

NOTICE IS HEREBY GIVEN that **Barrick Gold Exploration Inc.**, 293 Spruce Road, Elko, NV 89801, hereby claims under and pursuant to the laws of the State of Nevada and of the laws of the United States of America the following described **LODE MINING CLAIM**:

The name of the claim is the AV 571.

This claim was located on October 13, 2012, by posting a Location Notice at the discovery monument.

The length of the claim is 10 feet in a east direction and 1490 feet in the opposite direction from the monument where the Location Notice is posted, and the width is 300 feet on each side of the center of the vein or lode, comprising in all 1500 feet in length and 600 feet in width, and generally following a Easterly-Westerly course.

The exterior boundaries are distinctly marked by four substantial monuments. Each corner monument consists of a 1-1/2" x 1-1/2" x 4" wooden post with aluminum tags attached, scribed with claim name and corner description, set one foot in the ground. The boundaries can be readily traced by beginning at corner No. 1, the NE corner:

thence	<u>600</u>	feet	<u>south</u>	to the	<u>SE</u>	corner, corner No. 2,
thence	<u>1500</u>	feet	<u>west</u>	to the	<u>SW</u>	corner, corner No. 3,
thence	<u>600</u>	feet	<u>north</u>	to the	<u>NW</u>	corner, corner No. 4,
thence	<u>1500</u>	feet	<u>east</u>	to the	<u>NE</u>	corner, corner No. 1, the point of beginning.

Said claim is located in the:

SE 1/4 of Section 20, T 18 N, R 51 E, M.D.M.  
SW 1/4 of Section 20, T 18 N, R 51 E, M.D.M.  
M.D.M. Eureka County, State of Nevada.

The boundaries of said claim were defined by law within sixty days from the date of posting of the Notice of Location. The location work, consisting of the making and filing of maps and the payment of fees prescribed by NRS 517.040, was completed by the date of recordation of this certificate.

Discoverer, Locator and Claimant:

**Barrick Gold Exploration Inc.**

by:

*Tasha Caple*

Agent for Barrick Gold Exploration Inc.

DOC # 0222877

12/07/2012

03:42 PM

**Official Record**

Recording requested By  
BARRICK GOLD EXPLORATION INC

Eureka County - NV

Mike Rebaleati - Recorder

Fee: \$22.50

Page 1 of 1

RPTT:

Recorded By: FES

Book- 544 Page- 0091

**WHEN RECORDED, RETURN TO:**

Tasha Caple  
Barrick Gold Exploration Inc.  
293 Spruce Road  
Elko, NV 89801

This document does not contain any personal  
information (as defined by NRS 603A.040).



0222877

**CERTIFICATE OF LOCATION**

**Lode Mining Claim**

NOTICE IS HEREBY GIVEN that **Barrick Gold Exploration Inc.**, 293 Spruce Road, Elko, NV 89801, hereby claims under and pursuant to the laws of the State of Nevada and of the laws of the United States of America the following described LODE MINING CLAIM:

The name of the claim is the AV 572.

This claim was located on October 13, 2012, by posting a Location Notice at the discovery monument.

The length of the claim is 1490 feet in a east direction and 10 feet in the opposite direction from the monument where the Location Notice is posted, and the width is 300 feet on each side of the center of the vein or lode, comprising in all 1500 feet in length and 600 feet in width, and generally following a Easterly-Westerly course.

The exterior boundaries are distinctly marked by four substantial monuments. Each corner monument consists of a 1-1/2" x 1-1/2" x 4' wooden post with aluminum tags attached, scribed with claim name and corner description, set one foot in the ground. The boundaries can be readily traced by beginning at corner No. 1, the NE corner:

thence	<u>600</u>	feet	<u>south</u>	to the	<u>SE</u>	corner, corner No. 2,
thence	<u>1500</u>	feet	<u>west</u>	to the	<u>SW</u>	corner, corner No. 3,
thence	<u>600</u>	feet	<u>north</u>	to the	<u>NW</u>	corner, corner No. 4,
thence	<u>1500</u>	feet	<u>east</u>	to the	<u>NE</u>	corner, corner No. 1, the point of beginning.

Said claim is located in the:

SE 1/4 of Section 20, T 18 N, R 51 E, M.D.M.  
M.D.M. Eureka County, State of Nevada.

The boundaries of said claim were defined by law within sixty days from the date of posting of the Notice of Location. The location work, consisting of the making and filing of maps and the payment of fees prescribed by NRS 517.040, was completed by the date of recordation of this certificate.

Discoverer, Locator and Claimant:

**Barrick Gold Exploration Inc.**


by:

  
Agent for Barrick Gold Exploration Inc.

WHEN RECORDED, RETURN TO:  
Tasha Caple  
Barrick Gold Exploration Inc.  
293 Spruce Road  
Elko, NV 89801

This document does not contain any personal  
information (as defined by NRS 603A.040).

DOC # 0222878  
12/07/2012 03:42 PM  
**Official Record**  
Recording requested By  
BARRICK GOLD EXPLORATION INC  
Eureka County - NV  
Mike Rebaleati - Recorder  
Fee: \$22.50 Page 1 of 1  
RPTT: Recorded By: FES  
Book- 544 Page- 0092



### CERTIFICATE OF LOCATION

Lode Mining Claim

NOTICE IS HEREBY GIVEN that **Barrick Gold Exploration Inc.**, 293 Spruce Road, Elko, NV 89801, hereby claims under and pursuant to the laws of the State of Nevada and of the laws of the United States of America the following described LODE MINING CLAIM:

The name of the claim is the AV 573.

This claim was located on October 13, 2012, by posting a Location Notice at the discovery monument.

The length of the claim is 10 feet in a east direction and 1490 feet in the opposite direction from the monument where the Location Notice is posted, and the width is 300 feet on each side of the center of the vein or lode, comprising in all 1500 feet in length and 600 feet in width, and generally following a Easterly-Westerly course.

The exterior boundaries are distinctly marked by four substantial monuments. Each corner monument consists of a 1-1/2" x 1-1/2" x 4' wooden post with aluminum tags attached, scribed with claim name and corner description, set one foot in the ground. The boundaries can be readily traced by beginning at corner No. 1, the NE corner:

thence	<u>600</u>	feet	<u>south</u>	to the	<u>SE</u>	corner, corner No. 2,
thence	<u>1500</u>	feet	<u>west</u>	to the	<u>SW</u>	corner, corner No. 3,
thence	<u>600</u>	feet	<u>north</u>	to the	<u>NW</u>	corner, corner No. 4,
thence	<u>1500</u>	feet	<u>east</u>	to the	<u>NE</u>	corner, corner No. 1, the point of beginning.

Said claim is located in the:

SE 1/4 of Section 20, T 18 N, R 51 E, M.D.M.  
SW 1/4 of Section 20, T 18 N, R 51 E, M.D.M.  
M.D.M. Eureka County, State of Nevada.

The boundaries of said claim were defined by law within sixty days from the date of posting of the Notice of Location. The location work, consisting of the making and filing of maps and the payment of fees prescribed by NRS 517.040, was completed by the date of recordation of this certificate.

Discoverer, Locator and Claimant:  
**Barrick Gold Exploration Inc.**

by: Tasha Caple  
Agent for Barrick Gold Exploration Inc.

DOC # 0222879

12/07/2012

03:42 PM

## WHEN RECORDED, RETURN TO:

Tasha Caple  
Barrick Gold Exploration Inc.  
293 Spruce Road  
Elko, NV 89801

## Official Record

Recording requested By  
BARRICK GOLD EXPLORATION INC

Eureka County - NV

Mike Rebaleati - Recorder

Fee: \$22.50

Page 1 of 1

RPTT:

Recorded By: FES

Book- 544 Page- 0093

This document does not contain any personal  
information (as defined by NRS 603A.040).



0222879

**CERTIFICATE OF LOCATION**

## Lode Mining Claim

NOTICE IS HEREBY GIVEN that **Barrick Gold Exploration Inc.**, 293 Spruce Road, Elko, NV 89801, hereby claims under and pursuant to the laws of the State of Nevada and of the laws of the United States of America the following described LODE MINING CLAIM:

The name of the claim is the AV 574.

This claim was located on October 13, 2012, by posting a Location Notice at the discovery monument.

The length of the claim is 1490 feet in a east direction and 10 feet in the opposite direction from the monument where the Location Notice is posted, and the width is 300 feet on each side of the center of the vein or lode, comprising in all 1500 feet in length and 600 feet in width, and generally following a Easterly-Westerly course.

The exterior boundaries are distinctly marked by four substantial monuments. Each corner monument consists of a 1-1/2" x 1-1/2" x 4" wooden post with aluminum tags attached, scribed with claim name and corner description, set one foot in the ground. The boundaries can be readily traced by beginning at corner No. 1, the NE corner:

thence	<u>600</u>	feet	<u>south</u>	to the	<u>SE</u>	corner, corner No. 2,
thence	<u>1500</u>	feet	<u>west</u>	to the	<u>SW</u>	corner, corner No. 3,
thence	<u>600</u>	feet	<u>north</u>	to the	<u>NW</u>	corner, corner No. 4,
thence	<u>1500</u>	feet	<u>east</u>	to the	<u>NE</u>	corner, corner No. 1, the point of beginning.

Said claim is located in the:

SE 1/4 of Section 20, T 18 N, R 51 E, M.D.M.  
M.D.M. Eureka County, State of Nevada.

The boundaries of said claim were defined by law within sixty days from the date of posting of the Notice of Location. The location work, consisting of the making and filing of maps and the payment of fees prescribed by NRS 517.040, was completed by the date of recordation of this certificate.

Discoverer, Locator and Claimant:  
**Barrick Gold Exploration Inc.**

by:

*Tasha Caple*  
Agent for Barrick Gold Exploration Inc.

## Official Record

Recording requested by  
BARRICK GOLD EXPLORATION INC

Eureka County - NV

Mike Rebaleati - Recorder

Fee: \$22.50

Page 1 of 1

RPTT:

Recorded By: FES

Book- 544 Page- 0094

## WHEN RECORDED, RETURN TO:

Tasha Caple  
Barrick Gold Exploration Inc.  
293 Spruce Road  
Elko, NV 89801This document does not contain any personal  
information (as defined by NRS 603A.040).**CERTIFICATE OF LOCATION**

Lode Mining Claim

NOTICE IS HEREBY GIVEN that **Barrick Gold Exploration Inc.**, 293 Spruce Road, Elko, NV 89801, hereby claims under and pursuant to the laws of the State of Nevada and of the laws of the United States of America the following described LODE MINING CLAIM:The name of the claim is the AV 575.This claim was located on October 13, 2012, by posting a Location Notice at the discovery monument.The length of the claim is 10 feet in a east direction and 1290 feet in the opposite direction from the monument where the Location Notice is posted, and the width is 300 feet on each side of the center of the vein or lode, comprising in all 1300 feet in length and 600 feet in width, and generally following a Easterly-Westerly course.The exterior boundaries are distinctly marked by four substantial monuments. Each corner monument consists of a 1-1/2" x 1-1/2" x 4' wooden post with aluminum tags attached, scribed with claim name and corner description, set one foot in the ground. The boundaries can be readily traced by beginning at corner No. 1, the NE corner:

thence	<u>600</u>	feet	<u>south</u>	to the	<u>SE</u>	corner, corner No. 2,
thence	<u>1300</u>	feet	<u>west</u>	to the	<u>SW</u>	corner, corner No. 3,
thence	<u>600</u>	feet	<u>north</u>	to the	<u>NW</u>	corner, corner No. 4,
thence	<u>1300</u>	feet	<u>east</u>	to the	<u>NE</u>	corner, corner No. 1, the point of beginning.

Said claim is located in the:

NE 1/4 of Section 19, T 18 N, R 51 E, M.D.M.  
NW 1/4 of Section 19, T 18 N, R 51 E, M.D.M.  
M.D.M. Eureka County, State of Nevada.

The boundaries of said claim were defined by law within sixty days from the date of posting of the Notice of Location. The location work, consisting of the making and filing of maps and the payment of fees prescribed by NRS 517.040, was completed by the date of recordation of this certificate.

Discoverer, Locator and Claimant:

**Barrick Gold Exploration Inc.**by: Tasha Caple

Agent for Barrick Gold Exploration Inc.

DOC # 0222881

12/07/2012 03:42 PM

Official Record

Recording requested By  
BARRICK GOLD EXPLORATION INC

Eureka County - NV

Mike Rebaleati - Recorder

Fee: \$22.50

Page 1 of 1

RPTT:

Recorded By: FES

Book- 544 Page- 0095

WHEN RECORDED, RETURN TO:

Tasha Caple  
Barrick Gold Exploration Inc.  
293 Spruce Road  
Elko, NV 89801

This document does not contain any personal  
information (as defined by NRS 603A.040).



**CERTIFICATE OF LOCATION**

Lode Mining Claim

NOTICE IS HEREBY GIVEN that **Barrick Gold Exploration Inc.**, 293 Spruce Road, Elko, NV 89801, hereby claims under and pursuant to the laws of the State of Nevada and of the laws of the United States of America the following described LODE MINING CLAIM:

The name of the claim is the AV 576.

This claim was located on October 13, 2012, by posting a Location Notice at the discovery monument.

The length of the claim is 10 feet in a east direction and 1290 feet in the opposite direction from the monument where the Location Notice is posted, and the width is 300 feet on each side of the center of the vein or lode, comprising in all 1300 feet in length and 600 feet in width, and generally following a Easterly-Westerly course.

The exterior boundaries are distinctly marked by four substantial monuments. Each corner monument consists of a 1-1/2" x 1-1/2" x 4' wooden post with aluminum tags attached, scribed with claim name and corner description, set one foot in the ground. The boundaries can be readily traced by beginning at corner No. 1, the NE corner:

thence	<u>600</u>	feet	<u>south</u>	to the	<u>SE</u>	corner, corner No. 2,
thence	<u>1300</u>	feet	<u>west</u>	to the	<u>SW</u>	corner, corner No. 3,
thence	<u>600</u>	feet	<u>north</u>	to the	<u>NW</u>	corner, corner No. 4,
thence	<u>1300</u>	feet	<u>east</u>	to the	<u>NE</u>	corner, corner No. 1, the point of beginning.

Said claim is located in the:

NE 1/4 of Section 19, T 18 N, R 51 E, M.D.M.  
NW 1/4 of Section 19, T 18 N, R 51 E, M.D.M.  
M.D.M. Eureka County, State of Nevada.

The boundaries of said claim were defined by law within sixty days from the date of posting of the Notice of Location. The location work, consisting of the making and filing of maps and the payment of fees prescribed by NRS 517.040, was completed by the date of recordation of this certificate.

Discoverer, Locator and Claimant:

**Barrick Gold Exploration Inc.**

by:

Tasha Caple  
Agent for Barrick Gold Exploration Inc.



WHEN RECORDED, RETURN TO:  
Tasha Caple  
Barrick Gold Exploration Inc.  
293 Spruce Road  
Elko, NV 89801

This document does not contain any personal  
information (as defined by NRS 603A.040).

DOC # 0222882  
12/07/2012 03:42 PM  
Official Record  
Recording requested By  
BARRICK GOLD EXPLORATION INC  
Eureka County - NV  
Mike Rebaleati - Recorder  
Fee: \$22.50 Page 1 of 1  
RPTT: Recorded By: FES  
Book- 544 Page- 0096



**CERTIFICATE OF LOCATION**  
Lode Mining Claim

NOTICE IS HEREBY GIVEN that **Barrick Gold Exploration Inc.**, 293 Spruce Road, Elko, NV 89801, hereby claims under and pursuant to the laws of the State of Nevada and of the laws of the United States of America the following described LODE MINING CLAIM:

The name of the claim is the AV 577.

This claim was located on October 13, 2012, by posting a Location Notice at the discovery monument.

The length of the claim is 10 feet in a east direction and 1290 feet in the opposite direction from the monument where the Location Notice is posted, and the width is 100 feet on each side of the center of the vein or lode, comprising in all 1300 feet in length and 200 feet in width, and generally following a Easterly-Westerly course.

The exterior boundaries are distinctly marked by four substantial monuments. Each corner monument consists of a 1-1/2" x 1-1/2" x 4' wooden post with aluminum tags attached, scribed with claim name and corner description, set one foot in the ground. The boundaries can be readily traced by beginning at corner No. 1, the NE corner:

thence	<u>200</u>	feet	<u>south</u>	to the	<u>SE</u>	corner, corner No. 2,
thence	<u>1300</u>	feet	<u>west</u>	to the	<u>SW</u>	corner, corner No. 3,
thence	<u>200</u>	feet	<u>north</u>	to the	<u>NW</u>	corner, corner No. 4,
thence	<u>1300</u>	feet	<u>east</u>	to the	<u>NE</u>	corner, corner No. 1, the point of beginning.

Said claim is located in the:

NE 1/4 of Section 19, T 18 N, R 51 E, M.D.M.  
NW 1/4 of Section 19, T 18 N, R 51 E, M.D.M.  
SE 1/4 of Section 19, T 18 N, R 51 E, M.D.M.  
SW 1/4 of Section 19, T 18 N, R 51 E, M.D.M.  
M.D.M. Eureka County, State of Nevada.

The boundaries of said claim were defined by law within sixty days from the date of posting of the Notice of Location. The location work, consisting of the making and filing of maps and the payment of fees prescribed by NRS 517.040, was completed by the date of recordation of this certificate.

Discoverer, Locator and Claimant:  
**Barrick Gold Exploration Inc.**

by: Tasha Caple

Agent for Barrick Gold Exploration Inc.

DOC # 0222883

12/07/2012

03:42 PM

## WHEN RECORDED, RETURN TO:

Tasha Caple  
Barrick Gold Exploration Inc.  
293 Spruce Road  
Elko, NV 89801

## Official Record

Recording requested By  
BARRICK GOLD EXPLORATION INC

Eureka County - NV

Mike Rebaleati - Recorder

Fee: \$22.50

Page 1 of 1

RPTT:

Recorded By: FES

Book- 544 Page- 0097

This document does not contain any personal  
information (as defined by NRS 603A.040).



0222883

**CERTIFICATE OF LOCATION**

Lode Mining Claim

NOTICE IS HEREBY GIVEN that **Barrick Gold Exploration Inc.**, 293 Spruce Road, Elko, NV 89801, hereby claims under and pursuant to the laws of the State of Nevada and of the laws of the United States of America the following described LODE MINING CLAIM:

The name of the claim is the AV 578.

This claim was located on October 13, 2012, by posting a Location Notice at the discovery monument.

The length of the claim is 1490 feet in a north direction and 10 feet in the opposite direction from the monument where the Location Notice is posted, and the width is 300 feet on each side of the center of the vein or lode, comprising in all 1500 feet in length and 600 feet in width, and generally following a Northerly-Southerly course.

The exterior boundaries are distinctly marked by four substantial monuments. Each corner monument consists of a 1-1/2" x 1-1/2" x 4' wooden post with aluminum tags attached, scribed with claim name and corner description, set one foot in the ground. The boundaries can be readily traced by beginning at corner No. 1, the NE corner:

thence	<u>1500</u>	feet	<u>south</u>	to the	<u>SE</u>	corner, corner No. 2,
thence	<u>600</u>	feet	<u>west</u>	to the	<u>SW</u>	corner, corner No. 3,
thence	<u>1500</u>	feet	<u>north</u>	to the	<u>NW</u>	corner, corner No. 4,
thence	<u>600</u>	feet	<u>east</u>	to the	<u>NE</u>	corner, corner No. 1, the point of beginning.

Said claim is located in the:

NW 1/4 of Section 17, T 19 N, R 51 E, M.D.M.

SW 1/4 of Section 8, T 19 N, R 51 E, M.D.M.

M.D.M. Eureka County, State of Nevada.

The boundaries of said claim were defined by law within sixty days from the date of posting of the Notice of Location. The location work, consisting of the making and filing of maps and the payment of fees prescribed by NRS 517.040, was completed by the date of recordation of this certificate.

Discoverer, Locator and Claimant:

**Barrick Gold Exploration Inc.**

by: Tasha Caple

Agent for Barrick Gold Exploration Inc.

DOC # 0222884

12/07/2012

03:42 PM

WHEN RECORDED, RETURN TO:

Tasha Caple  
Barrick Gold Exploration Inc.  
293 Spruce Road  
Elko, NV 89801

Official Record

Recording requested By  
BARRICK GOLD EXPLORATION INC

Eureka County - NV

Mike Rebaleati - Recorder

Fee: \$22.50

Page 1 of 1

RPTT:

Recorded By: FES

Book- 544 Page- 0098

This document does not contain any personal  
information (as defined by NRS 603A.040).



0222884

**CERTIFICATE OF LOCATION**

**Lode Mining Claim**

NOTICE IS HEREBY GIVEN that **Barrick Gold Exploration Inc.**, 293 Spruce Road, Elko, NV 89801, hereby claims under and pursuant to the laws of the State of Nevada and of the laws of the United States of America the following described LODE MINING CLAIM:

The name of the claim is the AV 579.

This claim was located on October 13, 2012, by posting a Location Notice at the discovery monument.

The length of the claim is 10 feet in a north direction and 1490 feet in the opposite direction from the monument where the Location Notice is posted, and the width is 300 feet on each side of the center of the vein or lode, comprising in all 1500 feet in length and 600 feet in width, and generally following a Northerly-Southerly course.

The exterior boundaries are distinctly marked by four substantial monuments. Each corner monument consists of a 1-1/2" x 1-1/2" x 4' wooden post with aluminum tags attached, scribed with claim name and corner description, set one foot in the ground. The boundaries can be readily traced by beginning at corner No. 1, the NE corner:

thence	<u>1500</u>	feet	<u>south</u>	to the	<u>SE</u>	corner, corner No. 2,
thence	<u>600</u>	feet	<u>west</u>	to the	<u>SW</u>	corner, corner No. 3,
thence	<u>1500</u>	feet	<u>north</u>	to the	<u>NW</u>	corner, corner No. 4,
thence	<u>600</u>	feet	<u>east</u>	to the	<u>NE</u>	corner, corner No. 1, the point of beginning.

Said claim is located in the:

NW 1/4 of Section 17, T 19 N, R 51 E, M.D.M.  
SW 1/4 of Section 17, T 19 N, R 51 E, M.D.M.  
M.D.M. Eureka County, State of Nevada.

The boundaries of said claim were defined by law within sixty days from the date of posting of the Notice of Location. The location work, consisting of the making and filing of maps and the payment of fees prescribed by NRS 517.040, was completed by the date of recordation of this certificate.

Discoverer, Locator and Claimant:

**Barrick Gold Exploration Inc.**

by:

Agent for Barrick Gold Exploration Inc.

DOC # 0222885

12/07/2012

03:42 PM

**Official Record**Recording requested By  
BARRICK GOLD EXPLORATION INC

Eureka County - NV

Mike Rebaleati - Recorder

Fee: \$22.50

Page 1 of 1

RPTT:

Recorded By: FES

Book- 544 Page- 0099

**WHEN RECORDED, RETURN TO:**Tasha Caple  
Barrick Gold Exploration Inc.  
293 Spruce Road  
Elko, NV 89801This document does not contain any personal  
information (as defined by NRS 603A.040).

0222885

**CERTIFICATE OF LOCATION****Lode Mining Claim**

NOTICE IS HEREBY GIVEN that **Barrick Gold Exploration Inc.**, 293 Spruce Road, Elko, NV 89801, hereby claims under and pursuant to the laws of the State of Nevada and of the laws of the United States of America the following described LODE MINING CLAIM:

The name of the claim is the AV 580.

This claim was located on October 13, 2012, by posting a Location Notice at the discovery monument.

The length of the claim is 1490 feet in a north direction and 10 feet in the opposite direction from the monument where the Location Notice is posted, and the width is 300 feet on each side of the center of the vein or lode, comprising in all 1500 feet in length and 600 feet in width, and generally following a Northerly-Southerly course.

The exterior boundaries are distinctly marked by four substantial monuments. Each corner monument consists of a 1-1/2" x 1-1/2" x 4' wooden post with aluminum tags attached, scribed with claim name and corner description, set one foot in the ground. The boundaries can be readily traced by beginning at corner No. 1, the NE corner:

thence	<u>1500</u>	feet	<u>south</u>	to the	<u>SE</u>	corner, corner No. 2,
thence	<u>600</u>	feet	<u>west</u>	to the	<u>SW</u>	corner, corner No. 3,
thence	<u>1500</u>	feet	<u>north</u>	to the	<u>NW</u>	corner, corner No. 4,
thence	<u>600</u>	feet	<u>east</u>	to the	<u>NE</u>	corner, corner No. 1, the point of beginning.

Said claim is located in the:

NW 1/4 of Section 17, T 19 N, R 51 E, M.D.M.  
SW 1/4 of Section 8, T 19 N, R 51 E, M.D.M.  
M.D.M. Eureka County, State of Nevada.

The boundaries of said claim were defined by law within sixty days from the date of posting of the Notice of Location. The location work, consisting of the making and filing of maps and the payment of fees prescribed by NRS 517.040, was completed by the date of recordation of this certificate.

Discoverer, Locator and Claimant:

**Barrick Gold Exploration Inc.**

by: Tasha Caple

Agent for Barrick Gold Exploration Inc.

WHEN RECORDED, RETURN TO:  
Tasha Caple  
Barrick Gold Exploration Inc.  
293 Spruce Road  
Elko, NV 89801

This document does not contain any personal  
information (as defined by NRS 603A.040).

DOC # 0222886

12/07/2012

03:42 PM

**Official Record**

Recording requested By  
BARRICK GOLD EXPLORATION INC

Eureka County - NV

Mike Rebaleati - Recorder

Fee: \$22.50

Page 1 of 1

RPTT:

Recorded By: FES

Book- 544 Page- 0100



0222886

**CERTIFICATE OF LOCATION**

Lode Mining Claim

NOTICE IS HEREBY GIVEN that **Barrick Gold Exploration Inc.**, 293 Spruce Road, Elko, NV 89801, hereby claims under and pursuant to the laws of the State of Nevada and of the laws of the United States of America the following described LODE MINING CLAIM:

The name of the claim is the AV 581.

This claim was located on October 13, 2012, by posting a Location Notice at the discovery monument.

The length of the claim is 10 feet in a north direction and 1490 feet in the opposite direction from the monument where the Location Notice is posted, and the width is 300 feet on each side of the center of the vein or lode, comprising in all 1500 feet in length and 600 feet in width, and generally following a Northerly-Southerly course.

The exterior boundaries are distinctly marked by four substantial monuments. Each corner monument consists of a 1-1/2" x 1-1/2" x 4' wooden post with aluminum tags attached, scribed with claim name and corner description, set one foot in the ground. The boundaries can be readily traced by beginning at corner No. 1, the NE corner:

thence	<u>1500</u>	feet	<u>south</u>	to the	<u>SE</u>	corner, corner No. 2,
thence	<u>600</u>	feet	<u>west</u>	to the	<u>SW</u>	corner, corner No. 3,
thence	<u>1500</u>	feet	<u>north</u>	to the	<u>NW</u>	corner, corner No. 4,
thence	<u>600</u>	feet	<u>east</u>	to the	<u>NE</u>	corner, corner No. 1, the point of beginning.

Said claim is located in the:

NW 1/4 of Section 17, T 19 N, R 51 E, M.D.M.

SW 1/4 of Section 17, T 19 N, R 51 E, M.D.M.

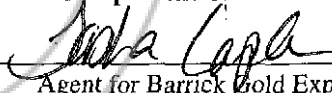
M.D.M. Eureka County, State of Nevada.

The boundaries of said claim were defined by law within sixty days from the date of posting of the Notice of Location. The location work, consisting of the making and filing of maps and the payment of fees prescribed by NRS 517.040, was completed by the date of recordation of this certificate.

Discoverer, Locator and Claimant:

**Barrick Gold Exploration Inc.**

by:



Agent for Barrick Gold Exploration Inc.

DOC # 0222887

12/07/2012

03:42 PM

**Official Record**

Recording requested By  
BARRICK GOLD EXPLORATION INC

Eureka County - NV

Mike Rebaleati - Recorder

Fee: \$22.50

Page 1 of 1

RPTT:

Recorded By: FES

Book- 544 Page- 0101

**WHEN RECORDED, RETURN TO:**

Tasha Caple  
Barrick Gold Exploration Inc.  
293 Spruce Road  
Elko, NV 89801

This document does not contain any personal  
information (as defined by NRS 603A.040).



**CERTIFICATE OF LOCATION**

**Lode Mining Claim**

NOTICE IS HEREBY GIVEN that **Barrick Gold Exploration Inc.**, 293 Spruce Road, Elko, NV 89801, hereby claims under and pursuant to the laws of the State of Nevada and of the laws of the United States of America the following described LODE MINING CLAIM:

The name of the claim is the AV 582.

This claim was located on October 13, 2012, by posting a Location Notice at the discovery monument.

The length of the claim is 1490 feet in a north direction and 10 feet in the opposite direction from the monument where the Location Notice is posted, and the width is 300 feet on each side of the center of the vein or lode, comprising in all 1500 feet in length and 600 feet in width, and generally following a Northerly-Southerly course.

The exterior boundaries are distinctly marked by four substantial monuments. Each corner monument consists of a 1-1/2" x 1-1/2" x 4' wooden post with aluminum tags attached, scribed with claim name and corner description, set one foot in the ground. The boundaries can be readily traced by beginning at corner No. 1, the NE corner:

thence	<u>1500</u>	feet	<u>south</u>	to the	<u>SE</u>	corner, corner No. 2,
thence	<u>600</u>	feet	<u>west</u>	to the	<u>SW</u>	corner, corner No. 3,
thence	<u>1500</u>	feet	<u>north</u>	to the	<u>NW</u>	corner, corner No. 4,
thence	<u>600</u>	feet	<u>east</u>	to the	<u>NE</u>	corner, corner No. 1, the point of beginning.

Said claim is located in the:

NW 1/4 of Section 17, T 19 N, R 51 E, M.D.M.

SW 1/4 of Section 8, T 19 N, R 51 E, M.D.M.

M.D.M. Eureka County, State of Nevada.

The boundaries of said claim were defined by law within sixty days from the date of posting of the Notice of Location. The location work, consisting of the making and filing of maps and the payment of fees prescribed by NRS 517.040, was completed by the date of recordation of this certificate.

Discoverer, Locator and Claimant:

**Barrick Gold Exploration Inc.**

by: Tasha Caple

Agent for Barrick Gold Exploration Inc.

WHEN RECORDED, RETURN TO:

Tasha Caple  
Barrick Gold Exploration Inc.  
293 Spruce Road  
Elko, NV 89801

This document does not contain any personal  
information (as defined by NRS 603A.040).

DOC # 0222888

12/07/2012

03:42 PM

Official Record

Recording requested By  
BARRICK GOLD EXPLORATION INC

Eureka County - NV

Mike Rebaleati - Recorder

Fee: \$22.50

Page 1 of 1

RPTT:

Recorded By: FES

Book- 544 Page- 0102



0222888

**CERTIFICATE OF LOCATION**

Lode Mining Claim

NOTICE IS HEREBY GIVEN that **Barrick Gold Exploration Inc.**, 293 Spruce Road, Elko, NV 89801, hereby claims under and pursuant to the laws of the State of Nevada and of the laws of the United States of America the following described LODE MINING CLAIM:

The name of the claim is the AV 583.

This claim was located on October 13, 2012, by posting a Location Notice at the discovery monument.

The length of the claim is 10 feet in a north direction and 1490 feet in the opposite direction from the monument where the Location Notice is posted, and the width is 300 feet on each side of the center of the vein or lode, comprising in all 1500 feet in length and 600 feet in width, and generally following a Northerly-Southerly course.

The exterior boundaries are distinctly marked by four substantial monuments. Each corner monument consists of a 1-1/2" x 1-1/2" x 4' wooden post with aluminum tags attached, scribed with claim name and corner description, set one foot in the ground. The boundaries can be readily traced by beginning at corner No. 1, the NE corner:

thence	<u>1500</u>	feet	<u>south</u>	to the	<u>SE</u>	corner, corner No. 2,
thence	<u>600</u>	feet	<u>west</u>	to the	<u>SW</u>	corner, corner No. 3,
thence	<u>1500</u>	feet	<u>north</u>	to the	<u>NW</u>	corner, corner No. 4,
thence	<u>600</u>	feet	<u>east</u>	to the	<u>NE</u>	corner, corner No. 1, the point of beginning.

Said claim is located in the:

NW 1/4 of Section 17, T 19 N, R 51 E, M.D.M.  
SW 1/4 of Section 17, T 19 N, R 51 E, M.D.M.  
M.D.M. Eureka County, State of Nevada.

The boundaries of said claim were defined by law within sixty days from the date of posting of the Notice of Location. The location work, consisting of the making and filing of maps and the payment of fees prescribed by NRS 517.040, was completed by the date of recordation of this certificate.

Discoverer, Locator and Claimant:

**Barrick Gold Exploration Inc.**

by:

Tasha Caple  
Agent for Barrick Gold Exploration Inc.



DOC # 0222889

12/07/2012

03:42 PM

**Official Record**

Recording requested By  
BARRICK GOLD EXPLORATION INC

Eureka County - NV

Mike Rebaleati - Recorder

Fee: \$22.50

Page 1 of 1

RPTT:

Recorded By: FES

Book- 544 Page- 0103

**WHEN RECORDED, RETURN TO:**

Tasha Caple  
Barrick Gold Exploration Inc.  
293 Spruce Road  
Elko, NV 89801

This document does not contain any personal  
information (as defined by NRS 603A.040).



**CERTIFICATE OF LOCATION**

Lode Mining Claim

NOTICE IS HEREBY GIVEN that **Barrick Gold Exploration Inc.**, 293 Spruce Road, Elko, NV 89801, hereby claims under and pursuant to the laws of the State of Nevada and of the laws of the United States of America the following described LODE MINING CLAIM:

The name of the claim is the AV 584.

This claim was located on October 13, 2012, by posting a Location Notice at the discovery monument.

The length of the claim is 1490 feet in a north direction and 10 feet in the opposite direction from the monument where the Location Notice is posted, and the width is 300 feet on each side of the center of the vein or lode, comprising in all 1500 feet in length and 600 feet in width, and generally following a Northerly-Southerly course.

The exterior boundaries are distinctly marked by four substantial monuments. Each corner monument consists of a 1-1/2" x 1-1/2" x 4' wooden post with aluminum tags attached, scribed with claim name and corner description, set one foot in the ground. The boundaries can be readily traced by beginning at corner No. 1, the NE corner:

thence	<u>1500</u>	feet	<u>south</u>	to the	<u>SE</u>	corner, corner No. 2,
thence	<u>600</u>	feet	<u>west</u>	to the	<u>SW</u>	corner, corner No. 3,
thence	<u>1500</u>	feet	<u>north</u>	to the	<u>NW</u>	corner, corner No. 4,
thence	<u>600</u>	feet	<u>east</u>	to the	<u>NE</u>	corner, corner No. 1, the point of beginning.

Said claim is located in the:

NW 1/4 of Section 17, T 19 N, R 51 E, M.D.M.  
SW 1/4 of Section 8, T 19 N, R 51 E, M.D.M.  
M.D.M. Eureka County, State of Nevada.

The boundaries of said claim were defined by law within sixty days from the date of posting of the Notice of Location. The location work, consisting of the making and filing of maps and the payment of fees prescribed by NRS 517.040, was completed by the date of recordation of this certificate.

Discoverer, Locator and Claimant:

**Barrick Gold Exploration Inc.**

by: Tasha Caple

Agent for Barrick Gold Exploration Inc.

DOC # 0222890

12/07/2012

03:42 PM

**Official Record**

Recording requested By  
BARRICK GOLD EXPLORATION INC

Eureka County - NV

Mike Rebaleati - Recorder

Fee: \$22.50

Page 1 of 1

RPTT:

Recorded By: FES

Book- 544 Page- 0104

**WHEN RECORDED, RETURN TO:**

Tasha Caple  
Barrick Gold Exploration Inc.  
293 Spruce Road  
Elko, NV 89801

This document does not contain any personal  
information (as defined by NRS 603A.040).



**CERTIFICATE OF LOCATION**

Lode Mining Claim

NOTICE IS HEREBY GIVEN that **Barrick Gold Exploration Inc.**, 293 Spruce Road, Elko, NV 89801, hereby claims under and pursuant to the laws of the State of Nevada and of the laws of the United States of America the following described **LODE MINING CLAIM**:

The name of the claim is the AV 585.

This claim was located on October 13, 2012, by posting a Location Notice at the discovery monument.

The length of the claim is 10 feet in a north direction and 1490 feet in the opposite direction from the monument where the Location Notice is posted, and the width is 300 feet on each side of the center of the vein or lode, comprising in all 1500 feet in length and 600 feet in width, and generally following a Northerly-Southerly course.

The exterior boundaries are distinctly marked by four substantial monuments. Each corner monument consists of a 1-1/2" x 1-1/2" x 4' wooden post with aluminum tags attached, scribed with claim name and corner description, set one foot in the ground. The boundaries can be readily traced by beginning at corner No. 1, the NE corner:

thence	<u>1500</u>	feet	<u>south</u>	to the	<u>SE</u>	corner, corner No. 2,
thence	<u>600</u>	feet	<u>west</u>	to the	<u>SW</u>	corner, corner No. 3,
thence	<u>1500</u>	feet	<u>north</u>	to the	<u>NW</u>	corner, corner No. 4,
thence	<u>600</u>	feet	<u>east</u>	to the	<u>NE</u>	corner, corner No. 1, the point of beginning.

Said claim is located in the:

NW 1/4 of Section 17, T 19 N, R 51 E, M.D.M.  
SW 1/4 of Section 17, T 19 N, R 51 E, M.D.M.  
M.D.M. Eureka County, State of Nevada.

The boundaries of said claim were defined by law within sixty days from the date of posting of the Notice of Location. The location work, consisting of the making and filing of maps and the payment of fees prescribed by NRS 517.040, was completed by the date of recordation of this certificate.

Discoverer, Locator and Claimant:


**Barrick Gold Exploration Inc.**

by:

Tasha Caple  
Agent for Barrick Gold Exploration Inc.

WHEN RECORDED, RETURN TO:  
Tasha Caple  
Barrick Gold Exploration Inc,  
293 Spruce Road  
Elko, NV 89801

This document does not contain any personal  
information (as defined by NRS 603A.040).



### CERTIFICATE OF LOCATION

#### Lode Mining Claim

NOTICE IS HEREBY GIVEN that **Barrick Gold Exploration Inc.**, 293 Spruce Road, Elko, NV 89801, hereby claims under and pursuant to the laws of the State of Nevada and of the laws of the United States of America the following described LODE MINING CLAIM:

The name of the claim is the AV 586.  
This claim was located on October 13, 2012, by posting a Location Notice at the discovery monument.

The length of the claim is 1490 feet in a north direction and 10 feet in the opposite direction from the monument where the Location Notice is posted, and the width is 300 feet on each side of the center of the vein or lode, comprising in all 1500 feet in length and 600 feet in width, and generally following a Northerly-Southerly course.

The exterior boundaries are distinctly marked by four substantial monuments. Each corner monument consists of a 1-1/2" x 1-1/2" x 4' wooden post with aluminum tags attached, scribed with claim name and corner description, set one foot in the ground. The boundaries can be readily traced by beginning at corner No. 1, the NE corner:

thence	<u>1500</u>	feet	<u>south</u>	to the	<u>SE</u>	corner, corner No. 2,
thence	<u>600</u>	feet	<u>west</u>	to the	<u>SW</u>	corner, corner No. 3,
thence	<u>1500</u>	feet	<u>north</u>	to the	<u>NW</u>	corner, corner No. 4,
thence	<u>600</u>	feet	<u>east</u>	to the	<u>NE</u>	corner, corner No. 1, the point of beginning.

Said claim is located in the:

NE 1/4 of Section 17, T 19 N, R 51 E, M.D.M.  
NW 1/4 of Section 17, T 19 N, R 51 E, M.D.M.  
SE 1/4 of Section 8, T 19 N, R 51 E, M.D.M.  
SW 1/4 of Section 8, T 19 N, R 51 E, M.D.M.  
M.D.M. Eureka County, State of Nevada.

The boundaries of said claim were defined by law within sixty days from the date of posting of the Notice of Location. The location work, consisting of the making and filing of maps and the payment of fees prescribed by NRS 517.040, was completed by the date of recordation of this certificate.

Discoverer, Locator and Claimant:  
**Barrick Gold Exploration Inc.**

by: Tasha Caple

Agent for Barrick Gold Exploration Inc.

WHEN RECORDED, RETURN TO:  
Tasha Caple  
Barrick Gold Exploration Inc.  
293 Spruce Road  
Elko, NV 89801

This document does not contain any personal  
information (as defined by NRS 603A.040).

DOC # 0222892

12/07/2012

03:42 PM

Official Record

Recording requested By  
BARRICK GOLD EXPLORATION INC

Eureka County - NV

Mike Rebaleati - Recorder

Fee: \$22.50

Page 1 of 1

RPTT:

Recorded By: FES

Book- 544 Page- 0106



0222892

### CERTIFICATE OF LOCATION

#### Lode Mining Claim

NOTICE IS HEREBY GIVEN that **Barrick Gold Exploration Inc.**, 293 Spruce Road, Elko, NV 89801, hereby claims under and pursuant to the laws of the State of Nevada and of the laws of the United States of America the following described LODE MINING CLAIM:

The name of the claim is the AV 587.

This claim was located on October 13, 2012, by posting a Location Notice at the discovery monument.

The length of the claim is 10 feet in a north direction and 1490 feet in the opposite direction from the monument where the Location Notice is posted, and the width is 300 feet on each side of the center of the vein or lode, comprising in all 1500 feet in length and 600 feet in width, and generally following a Northerly-Southerly course.

The exterior boundaries are distinctly marked by four substantial monuments. Each corner monument consists of a 1-1/2" x 1-1/2" x 4' wooden post with aluminum tags attached, scribed with claim name and corner description, set one foot in the ground. The boundaries can be readily traced by beginning at corner No. 1, the NE corner:

thence	<u>1500</u>	feet	<u>south</u>	to the	<u>SE</u>	corner, corner No. 2,
thence	<u>600</u>	feet	<u>west</u>	to the	<u>SW</u>	corner, corner No. 3,
thence	<u>1500</u>	feet	<u>north</u>	to the	<u>NW</u>	corner, corner No. 4,
thence	<u>600</u>	feet	<u>east</u>	to the	<u>NE</u>	corner, corner No. 1, the point of beginning.

Said claim is located in the:


NE 1/4 of Section 17, T 19 N, R 51 E, M.D.M.  
NW 1/4 of Section 17, T 19 N, R 51 E, M.D.M.  
SE 1/4 of Section 17, T 19 N, R 51 E, M.D.M.  
SW 1/4 of Section 17, T 19 N, R 51 E, M.D.M.  
M.D.M. Eureka County, State of Nevada.

The boundaries of said claim were defined by law within sixty days from the date of posting of the Notice of Location. The location work, consisting of the making and filing of maps and the payment of fees prescribed by NRS 517.040, was completed by the date of recordation of this certificate.

Discoverer, Locator and Claimant:

**Barrick Gold Exploration Inc.**

by:

  
Agent for Barrick Gold Exploration Inc.

DOC # 0222893

12/07/2012

03:42 PM

**Official Record**

Recording requested By  
BARRICK GOLD EXPLORATION INC

Eureka County - NV

Mike Rebaleati - Recorder

Fee: \$22.50

Page 1 of 1

RPTT:

Recorded By: FES

Book- 544 Page- 0107

**WHEN RECORDED, RETURN TO:**

Tasha Caple  
Barrick Gold Exploration Inc.  
293 Spruce Road  
Elko, NV 89801

This document does not contain any personal  
information (as defined by NRS 603A.040).



**CERTIFICATE OF LOCATION**

Lode Mining Claim

NOTICE IS HEREBY GIVEN that **Barrick Gold Exploration Inc.**, 293 Spruce Road, Elko, NV 89801, hereby claims under and pursuant to the laws of the State of Nevada and of the laws of the United States of America the following described LODE MINING CLAIM:

The name of the claim is the AV 588.

This claim was located on October 13, 2012, by posting a Location Notice at the discovery monument.

The length of the claim is 1490 feet in a north direction and 10 feet in the opposite direction from the monument where the Location Notice is posted, and the width is 300 feet on each side of the center of the vein or lode, comprising in all 1500 feet in length and 600 feet in width, and generally following a Northerly-Southerly course.

The exterior boundaries are distinctly marked by four substantial monuments. Each corner monument consists of a 1-1/2" x 1-1/2" x 4' wooden post with aluminum tags attached, scribed with claim name and corner description, set one foot in the ground. The boundaries can be readily traced by beginning at corner No. 1, the NE corner:

thence	<u>1500</u>	feet	<u>south</u>	to the	<u>SE</u>	corner, corner No. 2,
thence	<u>600</u>	feet	<u>west</u>	to the	<u>SW</u>	corner, corner No. 3,
thence	<u>1500</u>	feet	<u>north</u>	to the	<u>NW</u>	corner, corner No. 4,
thence	<u>600</u>	feet	<u>east</u>	to the	<u>NE</u>	corner, corner No. 1, the point of beginning.

Said claim is located in the:

NE 1/4 of Section 17, T 19 N, R 51 E, M.D.M.  
SE 1/4 of Section 8, T 19 N, R 51 E, M.D.M.  
M.D.M. Eureka County, State of Nevada.

The boundaries of said claim were defined by law within sixty days from the date of posting of the Notice of Location. The location work, consisting of the making and filing of maps and the payment of fees prescribed by NRS 517.040, was completed by the date of recordation of this certificate.

Discoverer, Locator and Claimant:

**Barrick Gold Exploration Inc.**

by: Tasha Caple

Agent for Barrick Gold Exploration Inc.

WHEN RECORDED, RETURN TO:  
Tasha Caple  
Barrick Gold Exploration Inc.  
293 Spruce Road  
Elko, NV 89801

This document does not contain any personal  
information (as defined by NRS 603A.040).

DOC # 0222894

12/07/2012

03:42 PM

**Official Record**

Recording requested By  
BARRICK GOLD EXPLORATION INC

Eureka County - NV

Mike Rebaleati - Recorder

Fee: \$22.50

Page 1 of 1

RPTT:

Recorded By: FES

Book- 544 Page- 0108



**CERTIFICATE OF LOCATION**

Lode Mining Claim

NOTICE IS HEREBY GIVEN that **Barrick Gold Exploration Inc.**, 293 Spruce Road, Elko, NV 89801, hereby claims under and pursuant to the laws of the State of Nevada and of the laws of the United States of America the following described LODE MINING CLAIM:

The name of the claim is the AV 589.

This claim was located on October 13, 2012, by posting a Location Notice at the discovery monument.

The length of the claim is 10 feet in a north direction and 1490 feet in the opposite direction from the monument where the Location Notice is posted, and the width is 300 feet on each side of the center of the vein or lode, comprising in all 1500 feet in length and 600 feet in width, and generally following a Northerly-Southerly course.

The exterior boundaries are distinctly marked by four substantial monuments. Each corner monument consists of a 1-1/2" x 1-1/2" x 4' wooden post with aluminum tags attached, scribed with claim name and corner description, set one foot in the ground. The boundaries can be readily traced by beginning at corner No. 1, the NE corner:

thence	<u>1500</u>	feet	<u>south</u>	to the	<u>SE</u>	corner, corner No. 2,
thence	<u>600</u>	feet	<u>west</u>	to the	<u>SW</u>	corner, corner No. 3,
thence	<u>1500</u>	feet	<u>north</u>	to the	<u>NW</u>	corner, corner No. 4,
thence	<u>600</u>	feet	<u>east</u>	to the	<u>NE</u>	corner, corner No. 1, the point of beginning.

Said claim is located in the:

NE 1/4 of Section 17, T 19 N, R 51 E, M.D.M.  
SE 1/4 of Section 17, T 19 N, R 51 E, M.D.M.  
M.D.M. Eureka County, State of Nevada.

The boundaries of said claim were defined by law within sixty days from the date of posting of the Notice of Location. The location work, consisting of the making and filing of maps and the payment of fees prescribed by NRS 517.040, was completed by the date of recordation of this certificate.

Discoverer, Locator and Claimant:  
**Barrick Gold Exploration Inc.**

by: Tasha Caple  
Agent for Barrick Gold Exploration Inc.

DOC # 0222895

12/07/2012

03:42 PM

**Official Record**

Recording requested By  
BARRICK GOLD EXPLORATION INC

Eureka County - NV

Mike Rebaleati - Recorder

Fee: \$22.50

Page 1 of 1

RPTT:

Recorded By: FES

Book- 544 Page- 0109

**WHEN RECORDED, RETURN TO:**

Tasha Caple  
Barrick Gold Exploration Inc.  
293 Spruce Road  
Elko, NV 89801

This document does not contain any personal  
information (as defined by NRS 603A.040).



**CERTIFICATE OF LOCATION**

Lode Mining Claim

NOTICE IS HEREBY GIVEN that **Barrick Gold Exploration Inc.**, 293 Spruce Road, Elko, NV 89801, hereby claims under and pursuant to the laws of the State of Nevada and of the laws of the United States of America the following described LODE MINING CLAIM:

The name of the claim is the AV 590.

This claim was located on October 13, 2012, by posting a Location Notice at the discovery monument.

The length of the claim is 1490 feet in a north direction and 10 feet in the opposite direction from the monument where the Location Notice is posted, and the width is 300 feet on each side of the center of the vein or lode, comprising in all 1500 feet in length and 600 feet in width, and generally following a Northerly-Southerly course.

The exterior boundaries are distinctly marked by four substantial monuments. Each corner monument consists of a 1-1/2" x 1-1/2" x 4' wooden post with aluminum tags attached, scribed with claim name and corner description, set one foot in the ground. The boundaries can be readily traced by beginning at corner No. 1, the NE corner:

thence	<u>1500</u>	feet	<u>south</u>	to the	<u>SE</u>	corner, corner No. 2,
thence	<u>600</u>	feet	<u>west</u>	to the	<u>SW</u>	corner, corner No. 3,
thence	<u>1500</u>	feet	<u>north</u>	to the	<u>NW</u>	corner, corner No. 4,
thence	<u>600</u>	feet	<u>east</u>	to the	<u>NE</u>	corner, corner No. 1, the point of beginning.

Said claim is located in the:

NE 1/4 of Section 17, T 19 N, R 51 E, M.D.M.

SE 1/4 of Section 8, T 19 N, R 51 E, M.D.M.

M.D.M. Eureka County, State of Nevada.

The boundaries of said claim were defined by law within sixty days from the date of posting of the Notice of Location. The location work, consisting of the making and filing of maps and the payment of fees prescribed by NRS 517.040, was completed by the date of recordation of this certificate.

Discoverer, Locator and Claimant:

**Barrick Gold Exploration Inc.**

by: Tasha Caple

Agent for Barrick Gold Exploration Inc.



DOC # 0222896

12/07/2012

03:42 PM

WHEN RECORDED, RETURN TO:

Tasha Caple  
Barrick Gold Exploration Inc.  
293 Spruce Road  
Elko, NV 89801

Official Record

Recording requested By  
BARRICK GOLD EXPLORATION INC

Eureka County - NV

Mike Rebaleati - Recorder

Fee: \$22.50

Page 1 of 1

RPTT:

Recorded By: FES

Book- 544 Page- 0110

This document does not contain any personal  
information (as defined by NRS 603A.040).



0222896

**CERTIFICATE OF LOCATION**

Lode Mining Claim

NOTICE IS HEREBY GIVEN that **Barrick Gold Exploration Inc.**, 293 Spruce Road, Elko, NV 89801, hereby claims under and pursuant to the laws of the State of Nevada and of the laws of the United States of America the following described LODE MINING CLAIM:

The name of the claim is the AV 591.

This claim was located on October 13, 2012, by posting a Location Notice at the discovery monument.

The length of the claim is 10 feet in a north direction and 1490 feet in the opposite direction from the monument where the Location Notice is posted, and the width is 300 feet on each side of the center of the vein or lode, comprising in all 1500 feet in length and 600 feet in width, and generally following a Northerly-Southerly course.

The exterior boundaries are distinctly marked by four substantial monuments. Each corner monument consists of a 1-1/2" x 1-1/2" x 4' wooden post with aluminum tags attached, scribed with claim name and corner description, set one foot in the ground. The boundaries can be readily traced by beginning at corner No. 1, the NE corner:

thence	<u>1500</u>	feet	<u>south</u>	to the	<u>SE</u>	corner, corner No. 2,
thence	<u>600</u>	feet	<u>west</u>	to the	<u>SW</u>	corner, corner No. 3,
thence	<u>1500</u>	feet	<u>north</u>	to the	<u>NW</u>	corner, corner No. 4,
thence	<u>600</u>	feet	<u>east</u>	to the	<u>NE</u>	corner, corner No. 1, the point of beginning.

Said claim is located in the:

NE 1/4 of Section 17, T 19 N, R 51 E, M.D.M.  
SE 1/4 of Section 17, T 19 N, R 51 E, M.D.M.  
M.D.M. Eureka County, State of Nevada.

The boundaries of said claim were defined by law within sixty days from the date of posting of the Notice of Location. The location work, consisting of the making and filing of maps and the payment of fees prescribed by NRS 517.040, was completed by the date of recordation of this certificate.

Discoverer, Locator and Claimant:

**Barrick Gold Exploration Inc.**

by: Tasha Caple

Agent for Barrick Gold Exploration Inc.

DOC # 0222897

12/07/2012

03:42 PM

Official Record

Recording requested By  
BARRICK GOLD EXPLORATION INC

Eureka County - NV

Mike Rebaleati - Recorder

Fee: \$22.50

Page 1 of 1

RPTT:

Recorded By: FES

Book- 544 Page- 0111

## WHEN RECORDED, RETURN TO:

Tasha Caple  
Barrick Gold Exploration Inc.  
293 Spruce Road  
Elko, NV 89801This document does not contain any personal  
information (as defined by NRS 603A.040).**CERTIFICATE OF LOCATION**

## Lode Mining Claim

NOTICE IS HEREBY GIVEN that **Barrick Gold Exploration Inc.**, 293 Spruce Road, Elko, NV 89801, hereby claims under and pursuant to the laws of the State of Nevada and of the laws of the United States of America the following described LODE MINING CLAIM:The name of the claim is the AV 592.This claim was located on October 13, 2012, by posting a Location Notice at the discovery monument.The length of the claim is 1490 feet in a north direction and 10 feet in the opposite direction from the monument where the Location Notice is posted, and the width is 300 feet on each side of the center of the vein or lode, comprising in all 1500 feet in length and 600 feet in width, and generally following a Northerly-Southerly course.The exterior boundaries are distinctly marked by four substantial monuments. Each corner monument consists of a 1-1/2" x 1-1/2" x 4" wooden post with aluminum tags attached, scribed with claim name and corner description, set one foot in the ground. The boundaries can be readily traced by beginning at corner No. 1, the NE corner:

thence	<u>1500</u>	feet	<u>south</u>	to the	<u>SE</u>	corner, corner No. 2,
thence	<u>600</u>	feet	<u>west</u>	to the	<u>SW</u>	corner, corner No. 3,
thence	<u>1500</u>	feet	<u>north</u>	to the	<u>NW</u>	corner, corner No. 4,
thence	<u>600</u>	feet	<u>east</u>	to the	<u>NE</u>	corner, corner No. 1, the point of beginning.

Said claim is located in the:

NE 1/4 of Section 17, T 19 N, R 51 E, M.D.M.

SE 1/4 of Section 8, T 19 N, R 51 E, M.D.M.

M.D.M. Eureka County, State of Nevada.

The boundaries of said claim were defined by law within sixty days from the date of posting of the Notice of Location. The location work, consisting of the making and filing of maps and the payment of fees prescribed by NRS 517.040, was completed by the date of recordation of this certificate.

Discoverer, Locator and Claimant:

**Barrick Gold Exploration Inc.**by: Tasha Caple

Agent for Barrick Gold Exploration Inc.

DOC # 0222898

12/07/2012

03:42 PM

**Official Record**

Recording requested By  
BARRICK GOLD EXPLORATION INC

Eureka County - NV

Mike Rebaleati - Recorder

Fee: \$22.50

Page 1 of 1

RPTT:

Recorded By: FES

Book- 544 Page- 0112

**WHEN RECORDED, RETURN TO:**

Tasha Caple  
Barrick Gold Exploration Inc.  
293 Spruce Road  
Elko, NV 89801

This document does not contain any personal  
information (as defined by NRS 603A.040).



0222898

**CERTIFICATE OF LOCATION**

**Lode Mining Claim**

NOTICE IS HEREBY GIVEN that **Barrick Gold Exploration Inc.**, 293 Spruce Road, Elko, NV 89801, hereby claims under and pursuant to the laws of the State of Nevada and of the laws of the United States of America the following described LODE MINING CLAIM:

The name of the claim is the AV 593.

This claim was located on October 13, 2012, by posting a Location Notice at the discovery monument.

The length of the claim is 10 feet in a north direction and 1490 feet in the opposite direction from the monument where the Location Notice is posted, and the width is 300 feet on each side of the center of the vein or lode, comprising in all 1500 feet in length and 600 feet in width, and generally following a Northerly-Southerly course.

The exterior boundaries are distinctly marked by four substantial monuments. Each corner monument consists of a 1-1/2" x 1-1/2" x 4" wooden post with aluminum tags attached, scribed with claim name and corner description, set one foot in the ground. The boundaries can be readily traced by beginning at corner No. 1, the NE corner:

thence	<u>1500</u>	feet	<u>south</u>	to the	<u>SE</u>	corner, corner No. 2,
thence	<u>600</u>	feet	<u>west</u>	to the	<u>SW</u>	corner, corner No. 3,
thence	<u>1500</u>	feet	<u>north</u>	to the	<u>NW</u>	corner, corner No. 4,
thence	<u>600</u>	feet	<u>east</u>	to the	<u>NE</u>	corner, corner No. 1, the point of beginning.

Said claim is located in the:

NE 1/4 of Section 17, T 19 N, R 51 E, M.D.M.  
SE 1/4 of Section 17, T 19 N, R 51 E, M.D.M.  
M.D.M. Eureka County, State of Nevada.

The boundaries of said claim were defined by law within sixty days from the date of posting of the Notice of Location. The location work, consisting of the making and filing of maps and the payment of fees prescribed by NRS 517.040, was completed by the date of recordation of this certificate.

Discoverer, Locator and Claimant:

**Barrick Gold Exploration Inc.**

by: Tasha Caple

Agent for Barrick Gold Exploration Inc.

DOC # 0222899

12/07/2012

03:42 PM

Official Record

Recording requested By  
BARRICK GOLD EXPLORATION INC

Eureka County - NV

Mike Rebaleati - Recorder

Fee: \$22.50

Page 1 of 1

RPTT:

Recorded By: FES

Book- 544 Page- 0113

WHEN RECORDED, RETURN TO:

Tasha Caple  
Barrick Gold Exploration Inc.  
293 Spruce Road  
Elko, NV 89801

This document does not contain any personal  
information (as defined by NRS 603A.040).



**CERTIFICATE OF LOCATION**

**Lode Mining Claim**

NOTICE IS HEREBY GIVEN that **Barrick Gold Exploration Inc.**, 293 Spruce Road, Elko, NV 89801, hereby claims under and pursuant to the laws of the State of Nevada and of the laws of the United States of America the following described LODE MINING CLAIM:

The name of the claim is the AV 594.

This claim was located on October 13, 2012, by posting a Location Notice at the discovery monument.

The length of the claim is 1490 feet in a north direction and 10 feet in the opposite direction from the monument where the Location Notice is posted, and the width is 300 feet on each side of the center of the vein or lode, comprising in all 1500 feet in length and 600 feet in width, and generally following a Northerly-Southerly course.

The exterior boundaries are distinctly marked by four substantial monuments. Each corner monument consists of a 1-1/2" x 1-1/2" x 4' wooden post with aluminum tags attached, scribed with claim name and corner description, set one foot in the ground. The boundaries can be readily traced by beginning at corner No. 1, the NE corner:

thence	<u>1500</u>	feet	<u>south</u>	to the	<u>SE</u>	corner, corner No. 2,
thence	<u>600</u>	feet	<u>west</u>	to the	<u>SW</u>	corner, corner No. 3,
thence	<u>1500</u>	feet	<u>north</u>	to the	<u>NW</u>	corner, corner No. 4,
thence	<u>600</u>	feet	<u>east</u>	to the	<u>NE</u>	corner, corner No. 1, the point of beginning.

Said claim is located in the:

NE 1/4 of Section 17, T 19 N, R 51 E, M.D.M.  
NW 1/4 of Section 16, T 19 N, R 51 E, M.D.M.  
SE 1/4 of Section 8, T 19 N, R 51 E, M.D.M.  
SW 1/4 of Section 9, T 19 N, R 51 E, M.D.M.  
M.D.M. Eureka County, State of Nevada.

The boundaries of said claim were defined by law within sixty days from the date of posting of the Notice of Location. The location work, consisting of the making and filing of maps and the payment of fees prescribed by NRS 517.040, was completed by the date of recordation of this certificate.

Discoverer, Locator and Claimant:

**Barrick Gold Exploration Inc.**

by:

Agent for Barrick Gold Exploration Inc.

DOC # 0222900

12/07/2012

03:42 PM

**Official Record**

Recording requested By  
BARRICK GOLD EXPLORATION INC

Eureka County - NV

Mike Rebaleati - Recorder

Fee: \$22.50

Page 1 of 1

RPTT:

Recorded By: FES

Book- 544 Page- 0114

**WHEN RECORDED, RETURN TO:**

Tasha Caple  
Barrick Gold Exploration Inc.  
293 Spruce Road  
Elko, NV 89801

This document does not contain any personal  
information (as defined by NRS 603A.040).



0222900

**CERTIFICATE OF LOCATION**

**Lode Mining Claim**

NOTICE IS HEREBY GIVEN that **Barrick Gold Exploration Inc.**, 293 Spruce Road, Elko, NV 89801, hereby claims under and pursuant to the laws of the State of Nevada and of the laws of the United States of America the following described LODE MINING CLAIM:

The name of the claim is the AV 595.

This claim was located on October 13, 2012, by posting a Location Notice at the discovery monument.

The length of the claim is 10 feet in a north direction and 1490 feet in the opposite direction from the monument where the Location Notice is posted, and the width is 300 feet on each side of the center of the vein or lode, comprising in all 1500 feet in length and 600 feet in width, and generally following a Northerly-Southerly course.

The exterior boundaries are distinctly marked by four substantial monuments. Each corner monument consists of a 1-1/2" x 1-1/2" x 4' wooden post with aluminum tags attached, scribed with claim name and corner description, set one foot in the ground. The boundaries can be readily traced by beginning at corner No. 1, the NE corner:

thence	<u>1500</u>	feet	<u>south</u>	to the	<u>SE</u>	corner, corner No. 2,
thence	<u>600</u>	feet	<u>west</u>	to the	<u>SW</u>	corner, corner No. 3,
thence	<u>1500</u>	feet	<u>north</u>	to the	<u>NW</u>	corner, corner No. 4,
thence	<u>600</u>	feet	<u>east</u>	to the	<u>NE</u>	corner, corner No. 1, the point of beginning.

Said claim is located in the:

NE 1/4 of Section 17, T 19 N, R 51 E, M.D.M.  
NW 1/4 of Section 16, T 19 N, R 51 E, M.D.M.  
SE 1/4 of Section 17, T 19 N, R 51 E, M.D.M.  
SW 1/4 of Section 16, T 19 N, R 51 E, M.D.M.  
M.D.M. Eureka County, State of Nevada.

The boundaries of said claim were defined by law within sixty days from the date of posting of the Notice of Location. The location work, consisting of the making and filing of maps and the payment of fees prescribed by NRS 517.040, was completed by the date of recordation of this certificate.

Discoverer, Locator and Claimant:

**Barrick Gold Exploration Inc.**

by:

*Tasha Caple*  
Agent for Barrick Gold Exploration Inc.

DOC # 0222901

12/07/2012

03:42 PM

Official Record

Recording requested By  
BARRICK GOLD EXPLORATION INC

Eureka County - NV

Mike Rebaleati - Recorder

Fee: \$22.50

Page 1 of 1

RPTT:

Recorded By: FES

Book- 544 Page- 0115

WHEN RECORDED, RETURN TO:

Tasha Caple  
Barrick Gold Exploration Inc.  
293 Spruce Road  
Elko, NV 89801

This document does not contain any personal  
information (as defined by NRS 603A.040).



**CERTIFICATE OF LOCATION**

**Lode Mining Claim**

NOTICE IS HEREBY GIVEN that **Barrick Gold Exploration Inc.**, 293 Spruce Road, Elko, NV 89801, hereby claims under and pursuant to the laws of the State of Nevada and of the laws of the United States of America the following described LODE MINING CLAIM:

The name of the claim is the AV 596.

This claim was located on October 13, 2012, by posting a Location Notice at the discovery monument.

The length of the claim is 1490 feet in a north direction and 10 feet in the opposite direction from the monument where the Location Notice is posted, and the width is 300 feet on each side of the center of the vein or lode, comprising in all 1500 feet in length and 600 feet in width, and generally following a Northerly-Southerly course.

The exterior boundaries are distinctly marked by four substantial monuments. Each corner monument consists of a 1-1/2" x 1-1/2" x 4' wooden post with aluminum tags attached, scribed with claim name and corner description, set one foot in the ground. The boundaries can be readily traced by beginning at corner No. 1, the NE corner:

thence	<u>1500</u>	feet	<u>south</u>	to the	<u>SE</u>	corner, corner No. 2,
thence	<u>600</u>	feet	<u>west</u>	to the	<u>SW</u>	corner, corner No. 3,
thence	<u>1500</u>	feet	<u>north</u>	to the	<u>NW</u>	corner, corner No. 4,
thence	<u>600</u>	feet	<u>east</u>	to the	<u>NE</u>	corner, corner No. 1, the point of beginning.

Said claim is located in the:

NW 1/4 of Section 16, T 19 N, R 51 E, M.D.M.  
SW 1/4 of Section 9, T 19 N, R 51 E, M.D.M.  
M.D.M. Eureka County, State of Nevada.

The boundaries of said claim were defined by law within sixty days from the date of posting of the Notice of Location. The location work, consisting of the making and filing of maps and the payment of fees prescribed by NRS 517.040, was completed by the date of recordation of this certificate.

Discoverer, Locator and Claimant:

**Barrick Gold Exploration Inc.**

by: Tasha Caple

Agent for Barrick Gold Exploration Inc.

DOC # 0222902

12/07/2012

03:42 PM

**Official Record**

Recording requested By  
BARRICK GOLD EXPLORATION INC

Eureka County - NV

Mike Rebaleati - Recorder

Fee: \$22.50

Page 1 of 1

RPTT:

Recorded By: FES

Book- 544 Page- 0116

**WHEN RECORDED, RETURN TO:**

Tasha Caple  
Barrick Gold Exploration Inc.  
293 Spruce Road  
Elko, NV 89801

This document does not contain any personal  
information (as defined by NRS 603A.040).



0222902

**CERTIFICATE OF LOCATION**

Lode Mining Claim

NOTICE IS HEREBY GIVEN that **Barrick Gold Exploration Inc.**, 293 Spruce Road, Elko, NV 89801, hereby claims under and pursuant to the laws of the State of Nevada and of the laws of the United States of America the following described LODE MINING CLAIM:

The name of the claim is the AV 597.

This claim was located on October 13, 2012, by posting a Location Notice at the discovery monument.

The length of the claim is 10 feet in a north direction and 1490 feet in the opposite direction from the monument where the Location Notice is posted, and the width is 300 feet on each side of the center of the vein or lode, comprising in all 1500 feet in length and 600 feet in width, and generally following a Northerly-Southerly course.

The exterior boundaries are distinctly marked by four substantial monuments. Each corner monument consists of a 1-1/2" x 1-1/2" x 4' wooden post with aluminum tags attached, scribed with claim name and corner description, set one foot in the ground. The boundaries can be readily traced by beginning at corner No. 1, the NE corner:

thence	<u>1500</u>	feet	<u>south</u>	to the	<u>SE</u>	corner, corner No. 2,
thence	<u>600</u>	feet	<u>west</u>	to the	<u>SW</u>	corner, corner No. 3,
thence	<u>1500</u>	feet	<u>north</u>	to the	<u>NW</u>	corner, corner No. 4,
thence	<u>600</u>	feet	<u>east</u>	to the	<u>NE</u>	corner, corner No. 1, the point of beginning.

Said claim is located in the:

NW 1/4 of Section 16, T 19 N, R 51 E, M.D.M.  
SW 1/4 of Section 16, T 19 N, R 51 E, M.D.M.  
M.D.M. Eureka County, State of Nevada.

The boundaries of said claim were defined by law within sixty days from the date of posting of the Notice of Location. The location work, consisting of the making and filing of maps and the payment of fees prescribed by NRS 517.040, was completed by the date of recordation of this certificate.

Discoverer, Locator and Claimant:

**Barrick Gold Exploration Inc.**

by:

Tasha Caple  
Agent for Barrick Gold Exploration Inc.



DOC # 0222903

12/07/2012

03:42 PM

Official Record

Recording requested By  
BARRICK GOLD EXPLORATION INC

Eureka County - NV

Mike Rebaleati - Recorder

Fee: \$22.50

Page 1 of 1

RPTT:

Recorded By: FES

Book- 544 Page- 0117

WHEN RECORDED, RETURN TO:

Tasha Caple  
Barrick Gold Exploration Inc.  
293 Spruce Road  
Elko, NV 89801

This document does not contain any personal  
information (as defined by NRS 603A.040).



**CERTIFICATE OF LOCATION**

Lode Mining Claim

NOTICE IS HEREBY GIVEN that **Barrick Gold Exploration Inc.**, 293 Spruce Road, Elko, NV 89801, hereby claims under and pursuant to the laws of the State of Nevada and of the laws of the United States of America the following described LODE MINING CLAIM:

The name of the claim is the AV 598.

This claim was located on October 13, 2012, by posting a Location Notice at the discovery monument.

The length of the claim is 1490 feet in a north direction and 10 feet in the opposite direction from the monument where the Location Notice is posted, and the width is 300 feet on each side of the center of the vein or lode, comprising in all 1500 feet in length and 600 feet in width, and generally following a Northerly-Southerly course.

The exterior boundaries are distinctly marked by four substantial monuments. Each corner monument consists of a 1-1/2" x 1-1/2" x 4" wooden post with aluminum tags attached, scribed with claim name and corner description, set one foot in the ground. The boundaries can be readily traced by beginning at corner No. 1, the NE corner:

thence	<u>1500</u>	feet	<u>south</u>	to the	<u>SE</u>	corner, corner No. 2,
thence	<u>600</u>	feet	<u>west</u>	to the	<u>SW</u>	corner, corner No. 3,
thence	<u>1500</u>	feet	<u>north</u>	to the	<u>NW</u>	corner, corner No. 4,
thence	<u>600</u>	feet	<u>east</u>	to the	<u>NE</u>	corner, corner No. 1, the point of beginning.

Said claim is located in the:

NW 1/4 of Section 16, T 19 N, R 51 E, M.D.M.  
SW 1/4 of Section 9, T 19 N, R 51 E, M.D.M.  
M.D.M. Eureka County, State of Nevada.

The boundaries of said claim were defined by law within sixty days from the date of posting of the Notice of Location. The location work, consisting of the making and filing of maps and the payment of fees prescribed by NRS 517.040, was completed by the date of recordation of this certificate.

Discoverer, Locator and Claimant:

**Barrick Gold Exploration Inc.**

by:

Tasha Caple  
Agent for Barrick Gold Exploration Inc.

DOC # 0222904

12/07/2012

03:42 PM

**Official Record**

Recording requested By  
BARRICK GOLD EXPLORATION INC

Eureka County - NV

Mike Rebaleati - Recorder

Fee: \$22.50

Page 1 of 1

RPTT:

Recorded By: FES

Book- 544 Page- 0118

**WHEN RECORDED, RETURN TO:**

Tasha Caple  
Barrick Gold Exploration Inc.  
293 Spruce Road  
Elko, NV 89801

This document does not contain any personal  
information (as defined by NRS 603A.040).



0222904

**CERTIFICATE OF LOCATION**

**Lode Mining Claim**

NOTICE IS HEREBY GIVEN that **Barrick Gold Exploration Inc.**, 293 Spruce Road, Elko, NV 89801, hereby claims under and pursuant to the laws of the State of Nevada and of the laws of the United States of America the following described **LODE MINING CLAIM**:

The name of the claim is the AV 599.

This claim was located on October 13, 2012, by posting a Location Notice at the discovery monument.

The length of the claim is 10 feet in a north direction and 1490 feet in the opposite direction from the monument where the Location Notice is posted, and the width is 300 feet on each side of the center of the vein or lode, comprising in all 1500 feet in length and 600 feet in width, and generally following a Northerly-Southerly course.

The exterior boundaries are distinctly marked by four substantial monuments. Each corner monument consists of a 1-1/2" x 1-1/2" x 4' wooden post with aluminum tags attached, scribed with claim name and corner description, set one foot in the ground. The boundaries can be readily traced by beginning at corner No. 1, the NE corner:

thence	<u>1500</u>	feet	<u>south</u>	to the	<u>SE</u>	corner, corner No. 2,
thence	<u>600</u>	feet	<u>west</u>	to the	<u>SW</u>	corner, corner No. 3,
thence	<u>1500</u>	feet	<u>north</u>	to the	<u>NW</u>	corner, corner No. 4,
thence	<u>600</u>	feet	<u>east</u>	to the	<u>NE</u>	corner, corner No. 1, the point of beginning.

Said claim is located in the:

NW 1/4 of Section 16, T 19 N, R 51 E, M.D.M.  
SW 1/4 of Section 16, T 19 N, R 51 E, M.D.M.  
M.D.M. Eureka County, State of Nevada.

The boundaries of said claim were defined by law within sixty days from the date of posting of the Notice of Location. The location work, consisting of the making and filing of maps and the payment of fees prescribed by NRS 517.040, was completed by the date of recordation of this certificate.

Discoverer, Locator and Claimant:

**Barrick Gold Exploration Inc.**

by: Tasha Caple

Agent for Barrick Gold Exploration Inc.

DOC # 0222905

12/07/2012

03:42 PM

Official Record

Recording requested By  
BARRICK GOLD EXPLORATION INC

Eureka County - NV

Mike Rebaleati - Recorder

Fee: \$22.50

Page 1 of 1

RPTT:

Recorded By: FES

Book- 544 Page- 0119

WHEN RECORDED, RETURN TO:

Tasha Caple  
Barrick Gold Exploration Inc.  
293 Spruce Road  
Elko, NV 89801

This document does not contain any personal  
information (as defined by NRS 603A.040).



**CERTIFICATE OF LOCATION**

**Lode Mining Claim**

NOTICE IS HEREBY GIVEN that **Barrick Gold Exploration Inc.**, 293 Spruce Road, Elko, NV 89801, hereby claims under and pursuant to the laws of the State of Nevada and of the laws of the United States of America the following described LODE MINING CLAIM:

The name of the claim is the AV 600.

This claim was located on October 13, 2012, by posting a Location Notice at the discovery monument.

The length of the claim is 1490 feet in a north direction and 10 feet in the opposite direction from the monument where the Location Notice is posted, and the width is 300 feet on each side of the center of the vein or lode, comprising in all 1500 feet in length and 600 feet in width, and generally following a Northerly-Southerly course.

The exterior boundaries are distinctly marked by four substantial monuments. Each corner monument consists of a 1-1/2" x 1-1/2" x 4' wooden post with aluminum tags attached, scribed with claim name and corner description, set one foot in the ground. The boundaries can be readily traced by beginning at corner No. 1, the NE corner:

thence	<u>1500</u>	feet	<u>south</u>	to the	<u>SE</u>	corner, corner No. 2,
thence	<u>600</u>	feet	<u>west</u>	to the	<u>SW</u>	corner, corner No. 3,
thence	<u>1500</u>	feet	<u>north</u>	to the	<u>NW</u>	corner, corner No. 4,
thence	<u>600</u>	feet	<u>east</u>	to the	<u>NE</u>	corner, corner No. 1, the point of beginning.

Said claim is located in the:

NW 1/4 of Section 16, T 19 N, R 51 E, M.D.M.  
SW 1/4 of Section 9, T 19 N, R 51 E, M.D.M.  
M.D.M. Eureka County, State of Nevada.

The boundaries of said claim were defined by law within sixty days from the date of posting of the Notice of Location. The location work, consisting of the making and filing of maps and the payment of fees prescribed by NRS 517.040, was completed by the date of recordation of this certificate.

Discoverer, Locator and Claimant:

**Barrick Gold Exploration Inc.**

by:

Agent for Barrick Gold Exploration Inc.

**Official Record**Recording requested By  
BARRICK GOLD EXPLORATION INC

Eureka County - NV

Mike Rebaleati - Recorder

Fee: \$22.50

Page 1 of 1

RPTT:

Recorded By: FES

Book- 544 Page- 0120

**WHEN RECORDED, RETURN TO:**Tasha Caple  
Barrick Gold Exploration Inc.  
293 Spruce Road  
Elko, NV 89801This document does not contain any personal  
information (as defined by NRS 603A.040).**CERTIFICATE OF LOCATION****Lode Mining Claim**

NOTICE IS HEREBY GIVEN that **Barrick Gold Exploration Inc.**, 293 Spruce Road, Elko, NV 89801, hereby claims under and pursuant to the laws of the State of Nevada and of the laws of the United States of America the following described LODE MINING CLAIM:

The name of the claim is the AV 601.

This claim was located on October 13, 2012, by posting a Location Notice at the discovery monument.

The length of the claim is 10 feet in a north direction and 1490 feet in the opposite direction from the monument where the Location Notice is posted, and the width is 300 feet on each side of the center of the vein or lode, comprising in all 1500 feet in length and 600 feet in width, and generally following a Northerly-Southerly course.

The exterior boundaries are distinctly marked by four substantial monuments. Each corner monument consists of a 1-1/2" x 1-1/2" x 4' wooden post with aluminum tags attached, scribed with claim name and corner description, set one foot in the ground. The boundaries can be readily traced by beginning at corner No. 1, the NE corner:

thence	<u>1500</u>	feet	<u>south</u>	to the	<u>SE</u>	corner, corner No. 2,
thence	<u>600</u>	feet	<u>west</u>	to the	<u>SW</u>	corner, corner No. 3,
thence	<u>1500</u>	feet	<u>north</u>	to the	<u>NW</u>	corner, corner No. 4,
thence	<u>600</u>	feet	<u>east</u>	to the	<u>NE</u>	corner, corner No. 1, the point of beginning.

Said claim is located in the:

NW 1/4 of Section 16, T 19 N, R 51 E, M.D.M.

SW 1/4 of Section 16, T 19 N, R 51 E, M.D.M.

M.D.M. Eureka County, State of Nevada.

The boundaries of said claim were defined by law within sixty days from the date of posting of the Notice of Location. The location work, consisting of the making and filing of maps and the payment of fees prescribed by NRS 517.040, was completed by the date of recordation of this certificate.

Discoverer, Locator and Claimant:

**Barrick Gold Exploration Inc.**

by: Tasha Caple

Agent for Barrick Gold Exploration Inc.

DOC # 0222907

12/07/2012

03:42 PM

WHEN RECORDED, RETURN TO:

Tasha Caple  
Barrick Gold Exploration Inc.  
293 Spruce Road  
Elko, NV 89801

Official Record

Recording requested By  
BARRICK GOLD EXPLORATION INC

Eureka County - NV

Mike Rebaleati - Recorder

Fee: \$22.50

Page 1 of 1

RPTT:

Recorded By: FES

Book- 544 Page- 0121

This document does not contain any personal  
information (as defined by NRS 603A.040).



0222907

**CERTIFICATE OF LOCATION**

**Lode Mining Claim**

NOTICE IS HEREBY GIVEN that **Barrick Gold Exploration Inc.**, 293 Spruce Road, Elko, NV 89801, hereby claims under and pursuant to the laws of the State of Nevada and of the laws of the United States of America the following described LODE MINING CLAIM:

The name of the claim is the AV 602.

This claim was located on October 13, 2012, by posting a Location Notice at the discovery monument.

The length of the claim is 1490 feet in a north direction and 10 feet in the opposite direction from the monument where the Location Notice is posted, and the width is 300 feet on each side of the center of the vein or lode, comprising in all 1500 feet in length and 600 feet in width, and generally following a Northerly-Southerly course.

The exterior boundaries are distinctly marked by four substantial monuments. Each corner monument consists of a 1-1/2" x 1-1/2" x 4' wooden post with aluminum tags attached, scribed with claim name and corner description, set one foot in the ground. The boundaries can be readily traced by beginning at corner No. 1, the NE corner:

thence	<u>1500</u>	feet	<u>south</u>	to the	<u>SE</u>	corner, corner No. 2,
thence	<u>600</u>	feet	<u>west</u>	to the	<u>SW</u>	corner, corner No. 3,
thence	<u>1500</u>	feet	<u>north</u>	to the	<u>NW</u>	corner, corner No. 4,
thence	<u>600</u>	feet	<u>east</u>	to the	<u>NE</u>	corner, corner No. 1, the point of beginning.

Said claim is located in the:

NE 1/4 of Section 16, T 19 N, R 51 E, M.D.M.  
NW 1/4 of Section 16, T 19 N, R 51 E, M.D.M.  
SE 1/4 of Section 9, T 19 N, R 51 E, M.D.M.  
SW 1/4 of Section 9, T 19 N, R 51 E, M.D.M.  
M.D.M. Eureka County, State of Nevada.

The boundaries of said claim were defined by law within sixty days from the date of posting of the Notice of Location. The location work, consisting of the making and filing of maps and the payment of fees prescribed by NRS 517.040, was completed by the date of recordation of this certificate.

Discoverer, Locator and Claimant:

**Barrick Gold Exploration Inc.**

by:

*Tasha Caple*  
Agent for Barrick Gold Exploration Inc.

WHEN RECORDED, RETURN TO:  
Tasha Caple  
Barrick Gold Exploration Inc.  
293 Spruce Road  
Elko, NV 89801

This document does not contain any personal  
information (as defined by NRS 603A.040).

DOC # 0222908

12/07/2012

03:42 PM

Official Record

Recording requested by  
BARRICK GOLD EXPLORATION INC

Eureka County - NV

Mike Rebaleati - Recorder

Fee: \$22.50

Page 1 of 1

RPTT:

Recorded By: FES

Book- 544 Page- 0122



## CERTIFICATE OF LOCATION

### Lode Mining Claim

NOTICE IS HEREBY GIVEN that **Barrick Gold Exploration Inc.**, 293 Spruce Road, Elko, NV 89801, hereby claims under and pursuant to the laws of the State of Nevada and of the laws of the United States of America the following described LODE MINING CLAIM:

The name of the claim is the AV 603.

This claim was located on October 13, 2012, by posting a Location Notice at the discovery monument.

The length of the claim is 10 feet in a north direction and 1490 feet in the opposite direction from the monument where the Location Notice is posted, and the width is 300 feet on each side of the center of the vein or lode, comprising in all 1500 feet in length and 600 feet in width, and generally following a Northerly-Southerly course.

The exterior boundaries are distinctly marked by four substantial monuments. Each corner monument consists of a 1-1/2" x 1-1/2" x 4" wooden post with aluminum tags attached, scribed with claim name and corner description, set one foot in the ground. The boundaries can be readily traced by beginning at corner No. 1, the NE corner:

thence	<u>1500</u>	feet	<u>south</u>	to the	<u>SE</u>	corner, corner No. 2,
thence	<u>600</u>	feet	<u>west</u>	to the	<u>SW</u>	corner, corner No. 3,
thence	<u>1500</u>	feet	<u>north</u>	to the	<u>NW</u>	corner, corner No. 4,
thence	<u>600</u>	feet	<u>east</u>	to the	<u>NE</u>	corner, corner No. 1, the point of beginning.

Said claim is located in the:

NE 1/4 of Section 16, T 19 N, R 51 E, M.D.M.  
NW 1/4 of Section 16, T 19 N, R 51 E, M.D.M.  
SE 1/4 of Section 16, T 19 N, R 51 E, M.D.M.  
SW 1/4 of Section 16, T 19 N, R 51 E, M.D.M.  
M.D.M. Eureka County, State of Nevada.

The boundaries of said claim were defined by law within sixty days from the date of posting of the Notice of Location. The location work, consisting of the making and filing of maps and the payment of fees prescribed by NRS 517.040, was completed by the date of recordation of this certificate.

Discoverer, Locator and Claimant:  
**Barrick Gold Exploration Inc.**

by:

*Tasha Caple*  
Agent for Barrick Gold Exploration Inc.

DOC # 0222909

12/07/2012

03:42 PM

Official Record

Recording requested By  
BARRICK GOLD EXPLORATION INC

Eureka County - NV

Mike Rebaleati - Recorder

Fee: \$22.50

Page 1 of 1

RPTT:

Recorded By: FES

Book- 544 Page- 0123

WHEN RECORDED, RETURN TO:

Tasha Caple  
Barrick Gold Exploration Inc.  
293 Spruce Road  
Elko, NV 89801

This document does not contain any personal  
information (as defined by NRS 603A.040).



**CERTIFICATE OF LOCATION**

Lode Mining Claim

NOTICE IS HEREBY GIVEN that **Barrick Gold Exploration Inc.**, 293 Spruce Road, Elko, NV 89801, hereby claims under and pursuant to the laws of the State of Nevada and of the laws of the United States of America the following described LODE MINING CLAIM:

The name of the claim is the AV 604.

This claim was located on October 13, 2012, by posting a Location Notice at the discovery monument.

The length of the claim is 1490 feet in a north direction and 10 feet in the opposite direction from the monument where the Location Notice is posted, and the width is 300 feet on each side of the center of the vein or lode, comprising in all 1500 feet in length and 600 feet in width, and generally following a Northerly-Southerly course.

The exterior boundaries are distinctly marked by four substantial monuments. Each corner monument consists of a 1-1/2" x 1-1/2" x 4" wooden post with aluminum tags attached, scribed with claim name and corner description, set one foot in the ground. The boundaries can be readily traced by beginning at corner No. 1, the NE corner:

thence	<u>1500</u>	feet	<u>south</u>	to the	<u>SE</u>	corner, corner No. 2,
thence	<u>600</u>	feet	<u>west</u>	to the	<u>SW</u>	corner, corner No. 3,
thence	<u>1500</u>	feet	<u>north</u>	to the	<u>NW</u>	corner, corner No. 4,
thence	<u>600</u>	feet	<u>east</u>	to the	<u>NE</u>	corner, corner No. 1, the point of beginning.

Said claim is located in the:

NE 1/4 of Section 16, T 19 N, R 51 E, M.D.M.

SE 1/4 of Section 9, T 19 N, R 51 E, M.D.M.

M.D.M. Eureka County, State of Nevada.

The boundaries of said claim were defined by law within sixty days from the date of posting of the Notice of Location. The location work, consisting of the making and filing of maps and the payment of fees prescribed by NRS 517.040, was completed by the date of recordation of this certificate.

Discoverer, Locator and Claimant:

**Barrick Gold Exploration Inc.**

by: Tasha Caple

Agent for Barrick Gold Exploration Inc.



DOC # 0222910

12/07/2012

03:42 PM

WHEN RECORDED, RETURN TO:

Tasha Caple  
Barrick Gold Exploration Inc.  
293 Spruce Road  
Elko, NV 89801

Official Record

Recording requested By  
BARRICK GOLD EXPLORATION INC

Eureka County - NV

Mike Rebaleati - Recorder

Fee: \$22.50

Page 1 of 1

RPTT:

Recorded By: FES

Book- 544 Page- 0124

This document does not contain any personal  
information (as defined by NRS 603A.040).



**CERTIFICATE OF LOCATION**

**Lode Mining Claim**

NOTICE IS HEREBY GIVEN that **Barrick Gold Exploration Inc.**, 293 Spruce Road, Elko, NV 89801, hereby claims under and pursuant to the laws of the State of Nevada and of the laws of the United States of America the following described LODE MINING CLAIM:

The name of the claim is the AV 605.

This claim was located on October 13, 2012, by posting a Location Notice at the discovery monument.

The length of the claim is 10 feet in a north direction and 1490 feet in the opposite direction from the monument where the Location Notice is posted, and the width is 300 feet on each side of the center of the vein or lode, comprising in all 1500 feet in length and 600 feet in width, and generally following a Northerly-Southerly course.

The exterior boundaries are distinctly marked by four substantial monuments. Each corner monument consists of a 1-1/2" x 1-1/2" x 4" wooden post with aluminum tags attached, scribed with claim name and corner description, set one foot in the ground. The boundaries can be readily traced by beginning at corner No. 1, the NE corner:

thence	<u>1500</u>	feet	<u>south</u>	to the	<u>SE</u>	corner, corner No. 2,
thence	<u>600</u>	feet	<u>west</u>	to the	<u>SW</u>	corner, corner No. 3,
thence	<u>1500</u>	feet	<u>north</u>	to the	<u>NW</u>	corner, corner No. 4,
thence	<u>600</u>	feet	<u>east</u>	to the	<u>NE</u>	corner, corner No. 1, the point of beginning.

Said claim is located in the:

NE 1/4 of Section 16, T 19 N, R 51 E, M.D.M.  
SE 1/4 of Section 16, T 19 N, R 51 E, M.D.M.  
M.D.M. Eureka County, State of Nevada.

The boundaries of said claim were defined by law within sixty days from the date of posting of the Notice of Location. The location work, consisting of the making and filing of maps and the payment of fees prescribed by NRS 517.040, was completed by the date of recordation of this certificate.

Discoverer, Locator and Claimant:

**Barrick Gold Exploration Inc.**

by: Tasha Caple

Agent for Barrick Gold Exploration Inc.

DOC # 0222911

12/07/2012

03:42 PM

**Official Record**Recording requested By  
BARRICK GOLD EXPLORATION INC

Eureka County - NV

Mike Rebaleati - Recorder

Fee: \$22.50

Page 1 of 1

RPTT:

Recorded By: FES

Book- 544 Page- 0125

**WHEN RECORDED, RETURN TO:**Tasha Caple  
Barrick Gold Exploration Inc.  
293 Spruce Road  
Elko, NV 89801This document does not contain any personal  
information (as defined by NRS 603A.040).

0222911

**CERTIFICATE OF LOCATION**

Lode Mining Claim

NOTICE IS HEREBY GIVEN that **Barrick Gold Exploration Inc.**, 293 Spruce Road, Elko, NV 89801, hereby claims under and pursuant to the laws of the State of Nevada and of the laws of the United States of America the following described **LODE MINING CLAIM**:

The name of the claim is the AV 606.This claim was located on October 13, 2012, by posting a Location Notice at the discovery monument.

The length of the claim is 1490 feet in a north direction and 10 feet in the opposite direction from the monument where the Location Notice is posted, and the width is 300 feet on each side of the center of the vein or lode, comprising in all 1500 feet in length and 600 feet in width, and generally following a Northerly-Southerly course.

The exterior boundaries are distinctly marked by four substantial monuments. Each corner monument consists of a 1-1/2" x 1-1/2" x 4' wooden post with aluminum tags attached, scribed with claim name and corner description, set one foot in the ground. The boundaries can be readily traced by beginning at corner No. 1, the NE corner:

thence	<u>1500</u>	feet	<u>south</u>	to the	<u>SE</u>	corner, corner No. 2,
thence	<u>600</u>	feet	<u>west</u>	to the	<u>SW</u>	corner, corner No. 3,
thence	<u>1500</u>	feet	<u>north</u>	to the	<u>NW</u>	corner, corner No. 4,
thence	<u>600</u>	feet	<u>east</u>	to the	<u>NE</u>	corner, corner No. 1, the point of beginning.

Said claim is located in the:

NE 1/4 of Section 16, T 19 N, R 51 E, M.D.M.

SE 1/4 of Section 9, T 19 N, R 51 E, M.D.M.

M.D.M. Eureka County, State of Nevada.

The boundaries of said claim were defined by law within sixty days from the date of posting of the Notice of Location. The location work, consisting of the making and filing of maps and the payment of fees prescribed by NRS 517.040, was completed by the date of recordation of this certificate.

Discoverer, Locator and Claimant:

**Barrick Gold Exploration Inc.**by: Tasha Caple

Agent for Barrick Gold Exploration Inc.

DOC # 0222912

12/07/2012

03:42 PM

**Official Record**Recording requested By  
BARRICK GOLD EXPLORATION INC

Eureka County - NV

Mike Rebaleati - Recorder

Fee: \$22.50

Page 1 of 1

RPTT:

Recorded By: FES

Book- 544 Page- 0126

**WHEN RECORDED, RETURN TO:**Tasha Caple  
Barrick Gold Exploration Inc.  
293 Spruce Road  
Elko, NV 89801This document does not contain any personal  
information (as defined by NRS 603A.040).

0222912

**CERTIFICATE OF LOCATION**

Lode Mining Claim

NOTICE IS HEREBY GIVEN that **Barrick Gold Exploration Inc.**, 293 Spruce Road, Elko, NV 89801, hereby claims under and pursuant to the laws of the State of Nevada and of the laws of the United States of America the following described LODE MINING CLAIM:The name of the claim is the AV 607.This claim was located on October 13, 2012, by posting a Location Notice at the discovery monument.The length of the claim is 10 feet in a north direction and 1490 feet in the opposite direction from the monument where the Location Notice is posted, and the width is 300 feet on each side of the center of the vein or lode, comprising in all 1500 feet in length and 600 feet in width, and generally following a Northerly-Southerly course.The exterior boundaries are distinctly marked by four substantial monuments. Each corner monument consists of a 1-1/2" x 1-1/2" x 4' wooden post with aluminum tags attached, scribed with claim name and corner description, set one foot in the ground. The boundaries can be readily traced by beginning at corner No. 1, the NE corner:

thence	<u>1500</u>	feet	<u>south</u>	to the	<u>SE</u>	corner, corner No. 2,
thence	<u>600</u>	feet	<u>west</u>	to the	<u>SW</u>	corner, corner No. 3,
thence	<u>1500</u>	feet	<u>north</u>	to the	<u>NW</u>	corner, corner No. 4,
thence	<u>600</u>	feet	<u>east</u>	to the	<u>NE</u>	corner, corner No. 1, the point of beginning.

Said claim is located in the:

NE 1/4 of Section 16, T 19 N, R 51 E, M.D.M.

SE 1/4 of Section 16, T 19 N, R 51 E, M.D.M.

M.D.M. Eureka County, State of Nevada.

The boundaries of said claim were defined by law within sixty days from the date of posting of the Notice of Location. The location work, consisting of the making and filing of maps and the payment of fees prescribed by NRS 517.040, was completed by the date of recordation of this certificate.

Discoverer, Locator and Claimant:

**Barrick Gold Exploration Inc.**by: Tasha Caple

Agent for Barrick Gold Exploration Inc.

WHEN RECORDED, RETURN TO:  
Tasha Caple  
Barrick Gold Exploration Inc.  
293 Spruce Road  
Elko, NV 89801

This document does not contain any personal  
information (as defined by NRS 603A.040).

DOC # 0222913  
12/07/2012 03:42 PM  
**Official Record**  
Recording requested By  
BARRICK GOLD EXPLORATION INC  
Eureka County - NV  
Mike Rebaleati - Recorder  
Fee: \$22.50 Page 1 of 1  
RPTT: Recorded By: FES  
Book- 544 Page- 0127



### CERTIFICATE OF LOCATION

Lode Mining Claim

NOTICE IS HEREBY GIVEN that **Barrick Gold Exploration Inc.**, 293 Spruce Road, Elko, NV 89801, hereby claims under and pursuant to the laws of the State of Nevada and of the laws of the United States of America the following described LODE MINING CLAIM:

The name of the claim is the AV 608.

This claim was located on October 13, 2012, by posting a Location Notice at the discovery monument.

The length of the claim is 1490 feet in a north direction and 10 feet in the opposite direction from the monument where the Location Notice is posted, and the width is 300 feet on each side of the center of the vein or lode, comprising in all 1500 feet in length and 600 feet in width, and generally following a Northerly-Southerly course.

The exterior boundaries are distinctly marked by four substantial monuments. Each corner monument consists of a 1-1/2" x 1-1/2" x 4' wooden post with aluminum tags attached, scribed with claim name and corner description, set one foot in the ground. The boundaries can be readily traced by beginning at corner No. 1, the NE corner:

thence	<u>1500</u>	feet	<u>south</u>	to the	<u>SE</u>	corner, corner No. 2,
thence	<u>600</u>	feet	<u>west</u>	to the	<u>SW</u>	corner, corner No. 3,
thence	<u>1500</u>	feet	<u>north</u>	to the	<u>NW</u>	corner, corner No. 4,
thence	<u>600</u>	feet	<u>east</u>	to the	<u>NE</u>	corner, corner No. 1, the point of beginning.

Said claim is located in the:

NE 1/4 of Section 16, T 19 N, R 51 E, M.D.M.  
SE 1/4 of Section 9, T 19 N, R 51 E, M.D.M.  
M.D.M. Eureka County, State of Nevada.

The boundaries of said claim were defined by law within sixty days from the date of posting of the Notice of Location. The location work, consisting of the making and filing of maps and the payment of fees prescribed by NRS 517.040, was completed by the date of recordation of this certificate.

Discoverer, Locator and Claimant:  
**Barrick Gold Exploration Inc.**

by:

Tasha Caple  
Agent for Barrick Gold Exploration Inc.

DOC # 0222914

12/07/2012

03:42 PM

**Official Record**Recording requested By  
BARRICK GOLD EXPLORATION INC

Eureka County - NV

Mike Rebaleati - Recorder

Fee: \$22.50

Page 1 of 1

RPTT:

Recorded By: FES

Book- 544 Page- 0128

**WHEN RECORDED, RETURN TO:**Tasha Caple  
Barrick Gold Exploration Inc.  
293 Spruce Road  
Elko, NV 89801This document does not contain any personal  
information (as defined by NRS 603A.040).**CERTIFICATE OF LOCATION****Lode Mining Claim**

NOTICE IS HEREBY GIVEN that **Barrick Gold Exploration Inc.**, 293 Spruce Road, Elko, NV 89801, hereby claims under and pursuant to the laws of the State of Nevada and of the laws of the United States of America the following described LODE MINING CLAIM:

The name of the claim is the AV 609.

This claim was located on October 13, 2012, by posting a Location Notice at the discovery monument.

The length of the claim is 10 feet in a north direction and 1490 feet in the opposite direction from the monument where the Location Notice is posted, and the width is 300 feet on each side of the center of the vein or lode, comprising in all 1500 feet in length and 600 feet in width, and generally following a Northerly-Southerly course.

The exterior boundaries are distinctly marked by four substantial monuments. Each corner monument consists of a 1-1/2" x 1-1/2" x 4" wooden post with aluminum tags attached, scribed with claim name and corner description, set one foot in the ground. The boundaries can be readily traced by beginning at corner No. 1, the NE corner:

thence	<u>1500</u>	feet	<u>south</u>	to the	<u>SE</u>	corner, corner No. 2,
thence	<u>600</u>	feet	<u>west</u>	to the	<u>SW</u>	corner, corner No. 3,
thence	<u>1500</u>	feet	<u>north</u>	to the	<u>NW</u>	corner, corner No. 4,
thence	<u>600</u>	feet	<u>east</u>	to the	<u>NE</u>	corner, corner No. 1, the point of beginning.

Said claim is located in the:

NE 1/4 of Section 16, T 19 N, R 51 E, M.D.M.  
SE 1/4 of Section 16, T 19 N, R 51 E, M.D.M.  
M.D.M. Eureka County, State of Nevada.

The boundaries of said claim were defined by law within sixty days from the date of posting of the Notice of Location. The location work, consisting of the making and filing of maps and the payment of fees prescribed by NRS 517.040, was completed by the date of recordation of this certificate.

Discoverer, Locator and Claimant:

**Barrick Gold Exploration Inc.**

by: Tasha Caple

Agent for Barrick Gold Exploration Inc.

DOC # 0222915

12/07/2012

03:42 PM

**Official Record**

Recording requested By  
BARRICK GOLD EXPLORATION INC

Eureka County - NV

Mike Rebaleati - Recorder

Fee: \$22.50

Page 1 of 1

RPTT:

Recorded By: FES

Book- 544 Page- 0129

**WHEN RECORDED, RETURN TO:**

Tasha Caple  
Barrick Gold Exploration Inc.  
293 Spruce Road  
Elko, NV 89801

This document does not contain any personal  
information (as defined by NRS 603A.040).



**CERTIFICATE OF LOCATION**

**Lode Mining Claim**

NOTICE IS HEREBY GIVEN that **Barrick Gold Exploration Inc.**, 293 Spruce Road, Elko, NV 89801, hereby claims under and pursuant to the laws of the State of Nevada and of the laws of the United States of America the following described **LODE MINING CLAIM**:

The name of the claim is the AV 610.

This claim was located on October 13, 2012, by posting a Location Notice at the discovery monument.

The length of the claim is 1490 feet in a north direction and 10 feet in the opposite direction from the monument where the Location Notice is posted, and the width is 300 feet on each side of the center of the vein or lode, comprising in all 1500 feet in length and 600 feet in width, and generally following a Northerly-Southerly course.

The exterior boundaries are distinctly marked by four substantial monuments. Each corner monument consists of a 1-1/2" x 1-1/2" x 4' wooden post with aluminum tags attached, scribed with claim name and corner description, set one foot in the ground. The boundaries can be readily traced by beginning at corner No. 1, the NE corner:

thence	<u>1500</u>	feet	<u>south</u>	to the	<u>SE</u>	corner, corner No. 2,
thence	<u>600</u>	feet	<u>west</u>	to the	<u>SW</u>	corner, corner No. 3,
thence	<u>1500</u>	feet	<u>north</u>	to the	<u>NW</u>	corner, corner No. 4,
thence	<u>600</u>	feet	<u>east</u>	to the	<u>NE</u>	corner, corner No. 1, the point of beginning.

Said claim is located in the:

NE 1/4 of Section 16, T 19 N, R 51 E, M.D.M.

SE 1/4 of Section 9, T 19 N, R 51 E, M.D.M.

M.D.M. Eureka County, State of Nevada.

The boundaries of said claim were defined by law within sixty days from the date of posting of the Notice of Location. The location work, consisting of the making and filing of maps and the payment of fees prescribed by NRS 517.040, was completed by the date of recordation of this certificate.

Discoverer, Locator and Claimant:

**Barrick Gold Exploration Inc.**

by:

Tasha Caple  
Agent for Barrick Gold Exploration Inc.

DOC # 0222916

12/07/2012

03:42 PM

**Official Record**

Recording requested By  
BARRICK GOLD EXPLORATION INC

Eureka County - NV

Mike Rebaleati - Recorder

Fee: \$22.50

Page 1 of 1

RPTT:

Recorded By: FES

Book- 544 Page- 0130

**WHEN RECORDED, RETURN TO:**

Tasha Caple  
Barrick Gold Exploration Inc.  
293 Spruce Road  
Elko, NV 89801

This document does not contain any personal  
information (as defined by NRS 603A.040).



0222916

**CERTIFICATE OF LOCATION**

Lode Mining Claim

NOTICE IS HEREBY GIVEN that **Barrick Gold Exploration Inc.**, 293 Spruce Road, Elko, NV 89801, hereby claims under and pursuant to the laws of the State of Nevada and of the laws of the United States of America the following described LODE MINING CLAIM:

The name of the claim is the AV 611.

This claim was located on October 13, 2012, by posting a Location Notice at the discovery monument.

The length of the claim is 10 feet in a north direction and 1490 feet in the opposite direction from the monument where the Location Notice is posted, and the width is 300 feet on each side of the center of the vein or lode, comprising in all 1500 feet in length and 600 feet in width, and generally following a Northerly-Southerly course.

The exterior boundaries are distinctly marked by four substantial monuments. Each corner monument consists of a 1-1/2" x 1-1/2" x 4' wooden post with aluminum tags attached, scribed with claim name and corner description, set one foot in the ground. The boundaries can be readily traced by beginning at corner No. 1, the NE corner:

thence	<u>1500</u>	feet	<u>south</u>	to the	<u>SE</u>	corner, corner No. 2,
thence	<u>600</u>	feet	<u>west</u>	to the	<u>SW</u>	corner, corner No. 3,
thence	<u>1500</u>	feet	<u>north</u>	to the	<u>NW</u>	corner, corner No. 4,
thence	<u>600</u>	feet	<u>east</u>	to the	<u>NE</u>	corner, corner No. 1, the point of beginning.

Said claim is located in the:

NE 1/4 of Section 16, T 19 N, R 51 E, M.D.M.

SE 1/4 of Section 16, T 19 N, R 51 E, M.D.M.

M.D.M. Eureka County, State of Nevada.

The boundaries of said claim were defined by law within sixty days from the date of posting of the Notice of Location. The location work, consisting of the making and filing of maps and the payment of fees prescribed by NRS 517.040, was completed by the date of recordation of this certificate.

Discoverer, Locator and Claimant:

**Barrick Gold Exploration Inc.**

by: Tasha Caple

Agent for Barrick Gold Exploration Inc.



WHEN RECORDED, RETURN TO:  
Tasha Caple  
Barrick Gold Exploration Inc.  
293 Spruce Road  
Elko, NV 89801

This document does not contain any personal  
information (as defined by NRS 603A.040).

DOC # 0222917

12/07/2012

03:42 PM

Official Record

Recording requested By  
BARRICK GOLD EXPLORATION INC

Eureka County - NV

Mike Rebaleati - Recorder

Fee: \$22.50

Page 1 of 1

RPTT:

Recorded By: FES

Book- 544 Page- 0131



0222917

**CERTIFICATE OF LOCATION**

Lode Mining Claim

NOTICE IS HEREBY GIVEN that **Barrick Gold Exploration Inc.**, 293 Spruce Road, Elko, NV 89801, hereby claims under and pursuant to the laws of the State of Nevada and of the laws of the United States of America the following described LODE MINING CLAIM:

The name of the claim is the AV 612.

This claim was located on October 13, 2012, by posting a Location Notice at the discovery monument.

The length of the claim is 1490 feet in a north direction and 10 feet in the opposite direction from the monument where the Location Notice is posted, and the width is 300 feet on each side of the center of the vein or lode, comprising in all 1500 feet in length and 600 feet in width, and generally following a Northerly-Southerly course.

The exterior boundaries are distinctly marked by four substantial monuments. Each corner monument consists of a 1-1/2" x 1-1/2" x 4' wooden post with aluminum tags attached, scribed with claim name and corner description, set one foot in the ground. The boundaries can be readily traced by beginning at corner No. 1, the NE corner:

thence	<u>1500</u>	feet	<u>south</u>	to the	<u>SE</u>	corner, corner No. 2,
thence	<u>600</u>	feet	<u>west</u>	to the	<u>SW</u>	corner, corner No. 3,
thence	<u>1500</u>	feet	<u>north</u>	to the	<u>NW</u>	corner, corner No. 4,
thence	<u>600</u>	feet	<u>east</u>	to the	<u>NE</u>	corner, corner No. 1, the point of beginning.

Said claim is located in the:

NE 1/4 of Section 16, T 19 N, R 51 E, M.D.M.  
NW 1/4 of Section 15, T 19 N, R 51 E, M.D.M.  
SE 1/4 of Section 9, T 19 N, R 51 E, M.D.M.  
SW 1/4 of Section 10, T 19 N, R 51 E, M.D.M.  
M.D.M. Eureka County, State of Nevada.

The boundaries of said claim were defined by law within sixty days from the date of posting of the Notice of Location. The location work, consisting of the making and filing of maps and the payment of fees prescribed by NRS 517.040, was completed by the date of recordation of this certificate.

Discoverer, Locator and Claimant:  
**Barrick Gold Exploration Inc.**

by:

Tasha Caple  
Agent for Barrick Gold Exploration Inc.

DOC # 0222918

12/07/2012

03:42 PM

**Official Record**

Recording requested By  
BARRICK GOLD EXPLORATION INC

Eureka County - NV

Mike Rebaleati - Recorder

Fee: \$22.50

Page 1 of 1

RPTT:

Recorded By: FES

Book- 544 Page- 0132

**WHEN RECORDED, RETURN TO:**

Tasha Caple  
Barrick Gold Exploration Inc.  
293 Spruce Road  
Elko, NV 89801

This document does not contain any personal  
information (as defined by NRS 603A.040).



0222918

**CERTIFICATE OF LOCATION**

Lode Mining Claim

NOTICE IS HEREBY GIVEN that **Barrick Gold Exploration Inc.**, 293 Spruce Road, Elko, NV 89801, hereby claims under and pursuant to the laws of the State of Nevada and of the laws of the United States of America the following described LODE MINING CLAIM:

The name of the claim is the AV 613.

This claim was located on October 13, 2012, by posting a Location Notice at the discovery monument.

The length of the claim is 10 feet in a north direction and 1490 feet in the opposite direction from the monument where the Location Notice is posted, and the width is 300 feet on each side of the center of the vein or lode, comprising in all 1500 feet in length and 600 feet in width, and generally following a Northerly-Southerly course.

The exterior boundaries are distinctly marked by four substantial monuments. Each corner monument consists of a 1-1/2" x 1-1/2" x 4' wooden post with aluminum tags attached, scribed with claim name and corner description, set one foot in the ground. The boundaries can be readily traced by beginning at corner No. 1, the NE corner:

thence	<u>1500</u>	feet	<u>south</u>	to the	<u>SE</u>	corner, corner No. 2,
thence	<u>600</u>	feet	<u>west</u>	to the	<u>SW</u>	corner, corner No. 3,
thence	<u>1500</u>	feet	<u>north</u>	to the	<u>NW</u>	corner, corner No. 4,
thence	<u>600</u>	feet	<u>east</u>	to the	<u>NE</u>	corner, corner No. 1, the point of beginning.

Said claim is located in the:

NE 1/4 of Section 16, T 19 N, R 51 E, M.D.M.  
NW 1/4 of Section 15, T 19 N, R 51 E, M.D.M.  
SE 1/4 of Section 16, T 19 N, R 51 E, M.D.M.  
SW 1/4 of Section 15, T 19 N, R 51 E, M.D.M.  
M.D.M. Eureka County, State of Nevada.

The boundaries of said claim were defined by law within sixty days from the date of posting of the Notice of Location. The location work, consisting of the making and filing of maps and the payment of fees prescribed by NRS 517.040, was completed by the date of recordation of this certificate.

Discoverer, Locator and Claimant:

**Barrick Gold Exploration Inc.**

by:

Tasha Caple  
Agent for Barrick Gold Exploration Inc.

WHEN RECORDED, RETURN TO:

Tasha Caple  
Barrick Gold Exploration Inc.  
293 Spruce Road  
Elko, NV 89801

This document does not contain any personal  
information (as defined by NRS 603A.040).

DOC # 0222919

12/07/2012

03:42 PM

Official Record

Recording requested By  
BARRICK GOLD EXPLORATION INC

Eureka County - NV

Mike Rebaleati - Recorder

Fee: \$22.50

Page 1 of 1

RPTT:

Recorded By: FES

Book- 544 Page- 0133



0222919

**CERTIFICATE OF LOCATION**

**Lode Mining Claim**

NOTICE IS HEREBY GIVEN that **Barrick Gold Exploration Inc.**, 293 Spruce Road, Elko, NV 89801, hereby claims under and pursuant to the laws of the State of Nevada and of the laws of the United States of America the following described LODE MINING CLAIM:

The name of the claim is the AV 614.

This claim was located on October 13, 2012, by posting a Location Notice at the discovery monument.

The length of the claim is 1490 feet in a north direction and 10 feet in the opposite direction from the monument where the Location Notice is posted, and the width is 300 feet on each side of the center of the vein or lode, comprising in all 1500 feet in length and 600 feet in width, and generally following a Northerly-Southerly course.

The exterior boundaries are distinctly marked by four substantial monuments. Each corner monument consists of a 1-1/2" x 1-1/2" x 4' wooden post with aluminum tags attached, scribed with claim name and corner description, set one foot in the ground. The boundaries can be readily traced by beginning at corner No. 1, the NE corner:

thence	<u>1500</u>	feet	<u>south</u>	to the	<u>SE</u>	corner, corner No. 2,
thence	<u>600</u>	feet	<u>west</u>	to the	<u>SW</u>	corner, corner No. 3,
thence	<u>1500</u>	feet	<u>north</u>	to the	<u>NW</u>	corner, corner No. 4,
thence	<u>600</u>	feet	<u>east</u>	to the	<u>NE</u>	corner, corner No. 1, the point of beginning.

Said claim is located in the:

NW 1/4 of Section 15, T 19 N, R 51 E, M.D.M.

SW 1/4 of Section 10, T 19 N, R 51 E, M.D.M.

M.D.M. Eureka County, State of Nevada.

The boundaries of said claim were defined by law within sixty days from the date of posting of the Notice of Location. The location work, consisting of the making and filing of maps and the payment of fees prescribed by NRS 517.040, was completed by the date of recordation of this certificate.

Discoverer, Locator and Claimant:

**Barrick Gold Exploration Inc.**

by: Tasha Caple

Agent for Barrick Gold Exploration Inc.

DOC # 0222920

12/07/2012

03:42 PM

**Official Record**

Recording requested By  
BARRICK GOLD EXPLORATION INC

Eureka County - NV

Mike Rebaleati - Recorder

Fee: \$22.50

Page 1 of 1

RPTT:

Recorded By: FES

Book- 544 Page- 0134

**WHEN RECORDED, RETURN TO:**

Tasha Caple  
Barrick Gold Exploration Inc.  
293 Spruce Road  
Elko, NV 89801

This document does not contain any personal  
information (as defined by NRS 603A.040).



**CERTIFICATE OF LOCATION**

Lode Mining Claim

NOTICE IS HEREBY GIVEN that **Barrick Gold Exploration Inc.**, 293 Spruce Road, Elko, NV 89801, hereby claims under and pursuant to the laws of the State of Nevada and of the laws of the United States of America the following described LODE MINING CLAIM:

The name of the claim is the AV 615.

This claim was located on October 13, 2012, by posting a Location Notice at the discovery monument.

The length of the claim is 10 feet in a north direction and 1490 feet in the opposite direction from the monument where the Location Notice is posted, and the width is 300 feet on each side of the center of the vein or lode, comprising in all 1500 feet in length and 600 feet in width, and generally following a Northerly-Southerly course.

The exterior boundaries are distinctly marked by four substantial monuments. Each corner monument consists of a 1-1/2" x 1-1/2" x 4' wooden post with aluminum tags attached, scribed with claim name and corner description, set one foot in the ground. The boundaries can be readily traced by beginning at corner No. 1, the NE corner:

thence	<u>1500</u>	feet	<u>south</u>	to the	<u>SE</u>	corner, corner No. 2,
thence	<u>600</u>	feet	<u>west</u>	to the	<u>SW</u>	corner, corner No. 3,
thence	<u>1500</u>	feet	<u>north</u>	to the	<u>NW</u>	corner, corner No. 4,
thence	<u>600</u>	feet	<u>east</u>	to the	<u>NE</u>	corner, corner No. 1, the point of beginning.

Said claim is located in the:

NW 1/4 of Section 15, T 19 N, R 51 E, M.D.M.  
SW 1/4 of Section 15, T 19 N, R 51 E, M.D.M.  
M.D.M. Eureka County, State of Nevada.

The boundaries of said claim were defined by law within sixty days from the date of posting of the Notice of Location. The location work, consisting of the making and filing of maps and the payment of fees prescribed by NRS 517.040, was completed by the date of recordation of this certificate.

Discoverer, Locator and Claimant:

**Barrick Gold Exploration Inc.**

by: Tasha Caple

Agent for Barrick Gold Exploration Inc.

DOC # 0222921

12/07/2012

03:42 PM

WHEN RECORDED, RETURN TO:

Tasha Caple  
Barrick Gold Exploration Inc.  
293 Spruce Road  
Elko, NV 89801

Official Record

Recording requested By  
BARRICK GOLD EXPLORATION INC

Eureka County - NV

Mike Rebaleati - Recorder

Fee: \$22.50

Page 1 of 1

RPTT:

Recorded By: FES

Book- 544 Page- 0135

This document does not contain any personal  
information (as defined by NRS 603A.040).



0222921

**CERTIFICATE OF LOCATION**

Lode Mining Claim

NOTICE IS HEREBY GIVEN that **Barrick Gold Exploration Inc.**, 293 Spruce Road, Elko, NV 89801, hereby claims under and pursuant to the laws of the State of Nevada and of the laws of the United States of America the following described LODE MINING CLAIM:

The name of the claim is the AV 616.

This claim was located on October 13, 2012, by posting a Location Notice at the discovery monument.

The length of the claim is 1490 feet in a north direction and 10 feet in the opposite direction from the monument where the Location Notice is posted, and the width is 300 feet on each side of the center of the vein or lode, comprising in all 1500 feet in length and 600 feet in width, and generally following a Northerly-Southerly course.

The exterior boundaries are distinctly marked by four substantial monuments. Each corner monument consists of a 1-1/2" x 1-1/2" x 4' wooden post with aluminum tags attached, scribed with claim name and corner description, set one foot in the ground. The boundaries can be readily traced by beginning at corner No. 1, the NE corner:

thence	<u>1500</u>	feet	<u>south</u>	to the	<u>SE</u>	corner, corner No. 2,
thence	<u>600</u>	feet	<u>west</u>	to the	<u>SW</u>	corner, corner No. 3,
thence	<u>1500</u>	feet	<u>north</u>	to the	<u>NW</u>	corner, corner No. 4,
thence	<u>600</u>	feet	<u>east</u>	to the	<u>NE</u>	corner, corner No. 1, the point of beginning.

Said claim is located in the:

NW 1/4 of Section 15, T 19 N, R 51 E, M.D.M.

SW 1/4 of Section 10, T 19 N, R 51 E, M.D.M.

M.D.M. Eureka County, State of Nevada.

The boundaries of said claim were defined by law within sixty days from the date of posting of the Notice of Location. The location work, consisting of the making and filing of maps and the payment of fees prescribed by NRS 517.040, was completed by the date of recordation of this certificate.

Discoverer, Locator and Claimant:

**Barrick Gold Exploration Inc.**

by: Tasha Caple

Agent for Barrick Gold Exploration Inc.

WHEN RECORDED, RETURN TO:  
Tasha Caple  
Barrick Gold Exploration Inc.  
293 Spruce Road  
Elko, NV 89801

This document does not contain any personal  
information (as defined by NRS 603A.040).

**DOC # 0222922**

12/07/2012

03:42 PM

**Official Record**

Recording requested By  
BARRICK GOLD EXPLORATION INC

Eureka County - NV

Mike Rebaleati - Recorder

Fee: \$22.50

Page 1 of 1

RPTT:

Recorded By: FES

Book- 544 Page- 0136



0222922

**CERTIFICATE OF LOCATION**

Lode Mining Claim

NOTICE IS HEREBY GIVEN that **Barrick Gold Exploration Inc.**, 293 Spruce Road, Elko, NV 89801, hereby claims under and pursuant to the laws of the State of Nevada and of the laws of the United States of America the following described LODE MINING CLAIM:

The name of the claim is the AV 617.

This claim was located on October 13, 2012, by posting a Location Notice at the discovery monument.

The length of the claim is 10 feet in a north direction and 1490 feet in the opposite direction from the monument where the Location Notice is posted, and the width is 300 feet on each side of the center of the vein or lode, comprising in all 1500 feet in length and 600 feet in width, and generally following a Northerly-Southerly course.

The exterior boundaries are distinctly marked by four substantial monuments. Each corner monument consists of a 1-1/2" x 1-1/2" x 4' wooden post with aluminum tags attached, scribed with claim name and corner description, set one foot in the ground. The boundaries can be readily traced by beginning at corner No. 1, the NE corner:

thence	<u>1500</u>	feet	<u>south</u>	to the	<u>SE</u>	corner, corner No. 2,
thence	<u>600</u>	feet	<u>west</u>	to the	<u>SW</u>	corner, corner No. 3,
thence	<u>1500</u>	feet	<u>north</u>	to the	<u>NW</u>	corner, corner No. 4,
thence	<u>600</u>	feet	<u>east</u>	to the	<u>NE</u>	corner, corner No. 1, the point of beginning.

Said claim is located in the:

NW 1/4 of Section 15, T 19 N, R 51 E, M.D.M.

SW 1/4 of Section 15, T 19 N, R 51 E, M.D.M.

M.D.M. Eureka County, State of Nevada.

The boundaries of said claim were defined by law within sixty days from the date of posting of the Notice of Location. The location work, consisting of the making and filing of maps and the payment of fees prescribed by NRS 517.040, was completed by the date of recordation of this certificate.

Discoverer, Locator and Claimant:

**Barrick Gold Exploration Inc.**

by: Tasha Caple

Agent for Barrick Gold Exploration Inc.

DOC # 0222923

12/07/2012

03:42 PM

**Official Record**

Recording requested By  
BARRICK GOLD EXPLORATION INC

Eureka County - NV

Mike Rebaleati - Recorder

Fee: \$22.50

Page 1 of 1

RPTT:

Recorded By: FES

Book- 544 Page- 0137

**WHEN RECORDED, RETURN TO:**

Tasha Caple  
Barrick Gold Exploration Inc.  
293 Spruce Road  
Elko, NV 89801

This document does not contain any personal  
information (as defined by NRS 603A.040).



**CERTIFICATE OF LOCATION**

Lode Mining Claim

NOTICE IS HEREBY GIVEN that **Barrick Gold Exploration Inc.**, 293 Spruce Road, Elko, NV 89801, hereby claims under and pursuant to the laws of the State of Nevada and of the laws of the United States of America the following described LODE MINING CLAIM:

The name of the claim is the AV 618.

This claim was located on October 13, 2012, by posting a Location Notice at the discovery monument.

The length of the claim is 1490 feet in a north direction and 10 feet in the opposite direction from the monument where the Location Notice is posted, and the width is 300 feet on each side of the center of the vein or lode, comprising in all 1500 feet in length and 600 feet in width, and generally following a Northerly-Southerly course.

The exterior boundaries are distinctly marked by four substantial monuments. Each corner monument consists of a 1-1/2" x 1-1/2" x 4' wooden post with aluminum tags attached, scribed with claim name and corner description, set one foot in the ground. The boundaries can be readily traced by beginning at corner No. 1, the NE corner:

thence	<u>1500</u>	feet	<u>south</u>	to the	<u>SE</u>	corner, corner No. 2,
thence	<u>600</u>	feet	<u>west</u>	to the	<u>SW</u>	corner, corner No. 3,
thence	<u>1500</u>	feet	<u>north</u>	to the	<u>NW</u>	corner, corner No. 4,
thence	<u>600</u>	feet	<u>east</u>	to the	<u>NE</u>	corner, corner No. 1, the point of beginning.

Said claim is located in the:

NW 1/4 of Section 15, T 19 N, R 51 E, M.D.M.

SW 1/4 of Section 10, T 19 N, R 51 E, M.D.M.

M.D.M. Eureka County, State of Nevada.

The boundaries of said claim were defined by law within sixty days from the date of posting of the Notice of Location. The location work, consisting of the making and filing of maps and the payment of fees prescribed by NRS 517.040, was completed by the date of recordation of this certificate.

Discoverer, Locator and Claimant:

**Barrick Gold Exploration Inc.**

by: Tasha Caple

Agent for Barrick Gold Exploration Inc.



**DOC # 0222924**

12/07/2012

03:42 PM

**Official Record**

Recording requested By  
BARRICK GOLD EXPLORATION INC

**Eureka County - NV**

**Mike Rebaleati - Recorder**

Fee: \$22.50

Page 1 of 1

RPTT:

Recorded By: FES

Book- 544 Page- 0138

**WHEN RECORDED, RETURN TO:**

**Tasha Caple**  
**Barrick Gold Exploration Inc.**  
**293 Spruce Road**  
**Elko, NV 89801**

This document does not contain any personal  
information (as defined by NRS 603A.040).



**CERTIFICATE OF LOCATION**

**Lode Mining Claim**

NOTICE IS HEREBY GIVEN that **Barrick Gold Exploration Inc.**, 293 Spruce Road, Elko, NV 89801, hereby claims under and pursuant to the laws of the State of Nevada and of the laws of the United States of America the following described LODE MINING CLAIM:

The name of the claim is the AV 619.

This claim was located on October 13, 2012, by posting a Location Notice at the discovery monument.

The length of the claim is 10 feet in a north direction and 1490 feet in the opposite direction from the monument where the Location Notice is posted, and the width is 300 feet on each side of the center of the vein or lode, comprising in all 1500 feet in length and 600 feet in width, and generally following a Northerly-Southerly course.

The exterior boundaries are distinctly marked by four substantial monuments. Each corner monument consists of a 1-1/2" x 1-1/2" x 4' wooden post with aluminum tags attached, scribed with claim name and corner description, set one foot in the ground. The boundaries can be readily traced by beginning at corner No. 1, the NE corner:

thence	<u>1500</u>	feet	<u>south</u>	to the	<u>SE</u>	corner, corner No. 2,
thence	<u>600</u>	feet	<u>west</u>	to the	<u>SW</u>	corner, corner No. 3,
thence	<u>1500</u>	feet	<u>north</u>	to the	<u>NW</u>	corner, corner No. 4,
thence	<u>600</u>	feet	<u>east</u>	to the	<u>NE</u>	corner, corner No. 1, the point of beginning.

Said claim is located in the:

NW 1/4 of Section 15, T 19 N, R 51 E, M.D.M.

SW 1/4 of Section 15, T 19 N, R 51 E, M.D.M.

M.D.M. Eureka County, State of Nevada.

The boundaries of said claim were defined by law within sixty days from the date of posting of the Notice of Location. The location work, consisting of the making and filing of maps and the payment of fees prescribed by NRS 517.040, was completed by the date of recordation of this certificate.

Discoverer, Locator and Claimant:

**Barrick Gold Exploration Inc.**

by:

*Tasha Caple*  
Agent for Barrick Gold Exploration Inc.

**DOC # 0222925**

12/07/2012

03:42 PM

**Official Record**

Recording requested By  
BARRICK GOLD EXPLORATION INC

**Eureka County - NV**

**Mike Rebaleati - Recorder**

Fee: \$22.50

Page 1 of 1

RPTT:

Recorded By: FES

Book- 544 Page- 0139

**WHEN RECORDED, RETURN TO:**

**Tasha Caple  
Barrick Gold Exploration Inc.  
293 Spruce Road  
Elko, NV 89801**

This document does not contain any personal information (as defined by NRS 603A.040).



0222925

**CERTIFICATE OF LOCATION**

**Lode Mining Claim**

NOTICE IS HEREBY GIVEN that **Barrick Gold Exploration Inc.**, 293 Spruce Road, Elko, NV 89801, hereby claims under and pursuant to the laws of the State of Nevada and of the laws of the United States of America the following described **LODE MINING CLAIM**:

The name of the claim is the AV 620.

This claim was located on October 13, 2012, by posting a Location Notice at the discovery monument.

The length of the claim is 1490 feet in a north direction and 10 feet in the opposite direction from the monument where the Location Notice is posted, and the width is 300 feet on each side of the center of the vein or lode, comprising in all 1500 feet in length and 600 feet in width, and generally following a Northerly-Southerly course.

The exterior boundaries are distinctly marked by four substantial monuments. Each corner monument consists of a 1-1/2" x 1-1/2" x 4' wooden post with aluminum tags attached, scribed with claim name and corner description, set one foot in the ground. The boundaries can be readily traced by beginning at corner No. 1, the NE corner:

thence	<u>1500</u>	feet	<u>south</u>	to the	<u>SE</u>	corner, corner No. 2,
thence	<u>600</u>	feet	<u>west</u>	to the	<u>SW</u>	corner, corner No. 3,
thence	<u>1500</u>	feet	<u>north</u>	to the	<u>NW</u>	corner, corner No. 4,
thence	<u>600</u>	feet	<u>east</u>	to the	<u>NE</u>	corner, corner No. 1, the point of beginning.

Said claim is located in the:

NE 1/4 of Section 15, T 19 N, R 51 E, M.D.M.  
NW 1/4 of Section 15, T 19 N, R 51 E, M.D.M.  
SW 1/4 of Section 10, T 19 N, R 51 E, M.D.M.  
SE 1/4 of Section 10, T 19 N, R 51 E, M.D.M.

M.D.M. Eureka County, State of Nevada.

The boundaries of said claim were defined by law within sixty days from the date of posting of the Notice of Location. The location work, consisting of the making and filing of maps and the payment of fees prescribed by NRS 517.040, was completed by the date of recordation of this certificate.

Discoverer, Locator and Claimant:

**Barrick Gold Exploration Inc.**

by:

Tasha Caple  
Agent for Barrick Gold Exploration Inc.

DOC # 0222926

12/07/2012

03:42 PM

**Official Record**

Recording requested by  
BARRICK GOLD EXPLORATION INC

Eureka County - NV

Mike Rebaleati - Recorder

Fee: \$22.50

Page 1 of 1

RPTT:

Recorded By: FES

Book- 544 Page- 0140

**WHEN RECORDED, RETURN TO:**

Tasha Caple  
Barrick Gold Exploration Inc.  
293 Spruce Road  
Elko, NV 89801

This document does not contain any personal  
information (as defined by NRS 603A.040).



0222926

**CERTIFICATE OF LOCATION**

**Lode Mining Claim**

NOTICE IS HEREBY GIVEN that **Barrick Gold Exploration Inc.**, 293 Spruce Road, Elko, NV 89801, hereby claims under and pursuant to the laws of the State of Nevada and of the laws of the United States of America the following described LODE MINING CLAIM:

The name of the claim is the AV 621.

This claim was located on October 13, 2012, by posting a Location Notice at the discovery monument.

The length of the claim is 10 feet in a north direction and 1490 feet in the opposite direction from the monument where the Location Notice is posted, and the width is 300 feet on each side of the center of the vein or lode, comprising in all 1500 feet in length and 600 feet in width, and generally following a Northerly-Southerly course.

The exterior boundaries are distinctly marked by four substantial monuments. Each corner monument consists of a 1-1/2" x 1-1/2" x 4' wooden post with aluminum tags attached, scribed with claim name and corner description, set one foot in the ground. The boundaries can be readily traced by beginning at corner No. 1, the NE corner:

thence	<u>1500</u>	feet	<u>south</u>	to the	<u>SE</u>	corner, corner No. 2,
thence	<u>600</u>	feet	<u>west</u>	to the	<u>SW</u>	corner, corner No. 3,
thence	<u>1500</u>	feet	<u>north</u>	to the	<u>NW</u>	corner, corner No. 4,
thence	<u>600</u>	feet	<u>east</u>	to the	<u>NE</u>	corner, corner No. 1, the point of beginning.

Said claim is located in the:

NE 1/4 of Section 15, T 19 N, R 51 E, M.D.M.  
NW 1/4 of Section 15, T 19 N, R 51 E, M.D.M.  
SE 1/4 of Section 15, T 19 N, R 51 E, M.D.M.  
SW 1/4 of Section 15, T 19 N, R 51 E, M.D.M.  
M.D.M. Eureka County, State of Nevada.

The boundaries of said claim were defined by law within sixty days from the date of posting of the Notice of Location. The location work, consisting of the making and filing of maps and the payment of fees prescribed by NRS 517.040, was completed by the date of recordation of this certificate.

Discoverer, Locator and Claimant:

**Barrick Gold Exploration Inc.**

by: Tasha Caple

Agent for Barrick Gold Exploration Inc.

WHEN RECORDED, RETURN TO:  
Tasha Caple  
Barrick Gold Exploration Inc.  
293 Spruce Road  
Elko, NV 89801

This document does not contain any personal  
information (as defined by NRS 603A.040).

DOC # 0222927

12/07/2012

03:42 PM

**Official Record**

Recording requested By  
BARRICK GOLD EXPLORATION INC

Eureka County - NV

Mike Rebaleati - Recorder

Fee: \$22.50

Page 1 of 1

RPTT:

Recorded By: FES

Book- 544 Page- 0141



0222927

**CERTIFICATE OF LOCATION**

**Lode Mining Claim**

NOTICE IS HEREBY GIVEN that **Barrick Gold Exploration Inc.**, 293 Spruce Road, Elko, NV 89801, hereby claims under and pursuant to the laws of the State of Nevada and of the laws of the United States of America the following described LODE MINING CLAIM:

The name of the claim is the AV 622.

This claim was located on October 13, 2012, by posting a Location Notice at the discovery monument.

The length of the claim is 1490 feet in a north direction and 10 feet in the opposite direction from the monument where the Location Notice is posted, and the width is 300 feet on each side of the center of the vein or lode, comprising in all 1500 feet in length and 600 feet in width, and generally following a Northerly-Southerly course.

The exterior boundaries are distinctly marked by four substantial monuments. Each corner monument consists of a 1-1/2" x 1-1/2" x 4" wooden post with aluminum tags attached, scribed with claim name and corner description, set one foot in the ground. The boundaries can be readily traced by beginning at corner No. 1, the NE corner:

thence	<u>1500</u>	feet	<u>south</u>	to the	<u>SE</u>	corner, corner No. 2,
thence	<u>600</u>	feet	<u>west</u>	to the	<u>SW</u>	corner, corner No. 3,
thence	<u>1500</u>	feet	<u>north</u>	to the	<u>NW</u>	corner, corner No. 4,
thence	<u>600</u>	feet	<u>east</u>	to the	<u>NE</u>	corner, corner No. 1, the point of beginning.

Said claim is located in the:

NE 1/4 of Section 15, T 19 N, R 51 E, M.D.M.

SE 1/4 of Section 10, T 19 N, R 51 E, M.D.M.

M.D.M. Eureka County, State of Nevada.

The boundaries of said claim were defined by law within sixty days from the date of posting of the Notice of Location. The location work, consisting of the making and filing of maps and the payment of fees prescribed by NRS 517.040, was completed by the date of recordation of this certificate.

Discoverer, Locator and Claimant:

**Barrick Gold Exploration Inc.**

by:

Tasha Caple  
Agent for Barrick Gold Exploration Inc.

DOC # 0222928

12/07/2012

03:42 PM

**Official Record**

Recording requested By  
BARRICK GOLD EXPLORATION INC

Eureka County - NV

Mike Rebaleati - Recorder

Fee: \$22.50

Page 1 of 1

RPTT:

Recorded By: FES

Book- 544 Page- 0142

**WHEN RECORDED, RETURN TO:**

Tasha Caple  
Barrick Gold Exploration Inc.  
293 Spruce Road  
Elko, NV 89801

This document does not contain any personal  
information (as defined by NRS 603A.040).



**CERTIFICATE OF LOCATION**

**Lode Mining Claim**

NOTICE IS HEREBY GIVEN that **Barrick Gold Exploration Inc.**, 293 Spruce Road, Elko, NV 89801, hereby claims under and pursuant to the laws of the State of Nevada and of the laws of the United States of America the following described **LODE MINING CLAIM**:

The name of the claim is the AV 623.

This claim was located on October 13, 2012, by posting a Location Notice at the discovery monument.

The length of the claim is 10 feet in a north direction and 1490 feet in the opposite direction from the monument where the Location Notice is posted, and the width is 300 feet on each side of the center of the vein or lode, comprising in all 1500 feet in length and 600 feet in width, and generally following a Northerly-Southerly course.

The exterior boundaries are distinctly marked by four substantial monuments. Each corner monument consists of a 1-1/2" x 1-1/2" x 4' wooden post with aluminum tags attached, scribed with claim name and corner description, set one foot in the ground. The boundaries can be readily traced by beginning at corner No. 1, the NE corner:

thence	<u>1500</u>	feet	<u>south</u>	to the	<u>SE</u>	corner, corner No. 2,
thence	<u>600</u>	feet	<u>west</u>	to the	<u>SW</u>	corner, corner No. 3,
thence	<u>1500</u>	feet	<u>north</u>	to the	<u>NW</u>	corner, corner No. 4,
thence	<u>600</u>	feet	<u>east</u>	to the	<u>NE</u>	corner, corner No. 1, the point of beginning.

Said claim is located in the:

NE 1/4 of Section 15, T 19 N, R 51 E, M.D.M.

SE 1/4 of Section 15, T 19 N, R 51 E, M.D.M.

M.D.M. Eureka County, State of Nevada.

The boundaries of said claim were defined by law within sixty days from the date of posting of the Notice of Location. The location work, consisting of the making and filing of maps and the payment of fees prescribed by NRS 517.040, was completed by the date of recordation of this certificate.

Discoverer, Locator and Claimant:

**Barrick Gold Exploration Inc.**

by:

Tasha Caple  
Agent for Barrick Gold Exploration Inc.

DOC # 0222929

12/07/2012

03:42 PM

WHEN RECORDED, RETURN TO:

Tasha Caple  
Barrick Gold Exploration Inc.  
293 Spruce Road  
Elko, NV 89801

Official Record

Recording requested By  
BARRICK GOLD EXPLORATION INC

Eureka County - NV

Mike Rebaleati - Recorder

Fee: \$22.50

Page 1 of 1

RPTT:

Recorded By: FES

Book- 544 Page- 0143

This document does not contain any personal  
information (as defined by NRS 603A.040).



0222929

**CERTIFICATE OF LOCATION**

**Lode Mining Claim**

NOTICE IS HEREBY GIVEN that **Barrick Gold Exploration Inc.**, 293 Spruce Road, Elko, NV 89801, hereby claims under and pursuant to the laws of the State of Nevada and of the laws of the United States of America the following described LODE MINING CLAIM:

The name of the claim is the AV 624.

This claim was located on October 13, 2012, by posting a Location Notice at the discovery monument.

The length of the claim is 1490 feet in a north direction and 10 feet in the opposite direction from the monument where the Location Notice is posted, and the width is 300 feet on each side of the center of the vein or lode, comprising in all 1500 feet in length and 600 feet in width, and generally following a Northerly-Southerly course.

The exterior boundaries are distinctly marked by four substantial monuments. Each corner monument consists of a 1-1/2" x 1-1/2" x 4' wooden post with aluminum tags attached, scribed with claim name and corner description, set one foot in the ground. The boundaries can be readily traced by beginning at corner No. 1, the NE corner:

thence	<u>1500</u>	feet	<u>south</u>	to the	<u>SE</u>	corner, corner No. 2,
thence	<u>600</u>	feet	<u>west</u>	to the	<u>SW</u>	corner, corner No. 3,
thence	<u>1500</u>	feet	<u>north</u>	to the	<u>NW</u>	corner, corner No. 4,
thence	<u>600</u>	feet	<u>east</u>	to the	<u>NE</u>	corner, corner No. 1, the point of beginning.

Said claim is located in the:

NE 1/4 of Section 15, T 19 N, R 51 E, M.D.M.

SE 1/4 of Section 10, T 19 N, R 51 E, M.D.M.

M.D.M. Eureka County, State of Nevada.

The boundaries of said claim were defined by law within sixty days from the date of posting of the Notice of Location. The location work, consisting of the making and filing of maps and the payment of fees prescribed by NRS 517.040, was completed by the date of recordation of this certificate.

Discoverer, Locator and Claimant:

**Barrick Gold Exploration Inc.**

by: Tasha Caple

Agent for Barrick Gold Exploration Inc.

DOC # 0222930

12/07/2012

03:42 PM

Official Record

Recording requested By  
BARRICK GOLD EXPLORATION INC

Eureka County - NV

Mike Rebaleati - Recorder

Fee: \$22.50

Page 1 of 1

RPTT:

Recorded By: FES

Book- 544 Page- 0144



0222930

WHEN RECORDED, RETURN TO:

Tasha Caple  
Barrick Gold Exploration Inc.  
293 Spruce Road  
Elko, NV 89801

This document does not contain any personal  
information (as defined by NRS 603A.040).

**CERTIFICATE OF LOCATION**

**Lode Mining Claim**

NOTICE IS HEREBY GIVEN that **Barrick Gold Exploration Inc.**, 293 Spruce Road, Elko, NV 89801, hereby claims under and pursuant to the laws of the State of Nevada and of the laws of the United States of America the following described LODE MINING CLAIM:

The name of the claim is the AV 625.

This claim was located on October 13, 2012, by posting a Location Notice at the discovery monument.

The length of the claim is 10 feet in a north direction and 1490 feet in the opposite direction from the monument where the Location Notice is posted, and the width is 300 feet on each side of the center of the vein or lode, comprising in all 1500 feet in length and 600 feet in width, and generally following a Northerly-Southerly course.

The exterior boundaries are distinctly marked by four substantial monuments. Each corner monument consists of a 1-1/2" x 1-1/2" x 4' wooden post with aluminum tags attached, scribed with claim name and corner description, set one foot in the ground. The boundaries can be readily traced by beginning at corner No. 1, the NE corner:

thence	<u>1500</u>	feet	<u>south</u>	to the	<u>SE</u>	corner, corner No. 2,
thence	<u>600</u>	feet	<u>west</u>	to the	<u>SW</u>	corner, corner No. 3,
thence	<u>1500</u>	feet	<u>north</u>	to the	<u>NW</u>	corner, corner No. 4,
thence	<u>600</u>	feet	<u>east</u>	to the	<u>NE</u>	corner, corner No. 1, the point of beginning.

Said claim is located in the:

NE 1/4 of Section 15, T 19 N, R 51 E, M.D.M.

SE 1/4 of Section 15, T 19 N, R 51 E, M.D.M.

M.D.M. Eureka County, State of Nevada.

The boundaries of said claim were defined by law within sixty days from the date of posting of the Notice of Location. The location work, consisting of the making and filing of maps and the payment of fees prescribed by NRS 517.040, was completed by the date of recordation of this certificate.

Discoverer, Locator and Claimant:

**Barrick Gold Exploration Inc.**

by:

Tasha Caple  
Agent for Barrick Gold Exploration Inc.



DOC # 0222931

12/07/2012

03:42 PM

**Official Record**

Recording requested by  
BARRICK GOLD EXPLORATION INC

Eureka County - NV

Mike Rebaleati - Recorder

Fee: \$22.50

Page 1 of 1

RPTT:

Recorded By: FES

Book- 544 Page- 0145

**WHEN RECORDED, RETURN TO:**

Tasha Caple  
Barrick Gold Exploration Inc.  
293 Spruce Road  
Elko, NV 89801

This document does not contain any personal  
information (as defined by NRS 603A.040).



**CERTIFICATE OF LOCATION**

**Lode Mining Claim**

NOTICE IS HEREBY GIVEN that **Barrick Gold Exploration Inc.**, 293 Spruce Road, Elko, NV 89801, hereby claims under and pursuant to the laws of the State of Nevada and of the laws of the United States of America the following described **LODE MINING CLAIM**:

The name of the claim is the AV 626.

This claim was located on October 13, 2012, by posting a Location Notice at the discovery monument.

The length of the claim is 1490 feet in a north direction and 10 feet in the opposite direction from the monument where the Location Notice is posted, and the width is 300 feet on each side of the center of the vein or lode, comprising in all 1500 feet in length and 600 feet in width, and generally following a Northerly-Southerly course.

The exterior boundaries are distinctly marked by four substantial monuments. Each corner monument consists of a 1-1/2" x 1-1/2" x 4' wooden post with aluminum tags attached, scribed with claim name and corner description, set one foot in the ground. The boundaries can be readily traced by beginning at corner No. 1, the NE corner:

thence	<u>1500</u>	feet	<u>south</u>	to the	<u>SE</u>	corner, corner No. 2,
thence	<u>600</u>	feet	<u>west</u>	to the	<u>SW</u>	corner, corner No. 3,
thence	<u>1500</u>	feet	<u>north</u>	to the	<u>NW</u>	corner, corner No. 4,
thence	<u>600</u>	feet	<u>east</u>	to the	<u>NE</u>	corner, corner No. 1, the point of beginning.

Said claim is located in the:

NE 1/4 of Section 15, T 19 N, R 51 E, M.D.M.

SE 1/4 of Section 10, T 19 N, R 51 E, M.D.M.

M.D.M. Eureka County, State of Nevada.

The boundaries of said claim were defined by law within sixty days from the date of posting of the Notice of Location. The location work, consisting of the making and filing of maps and the payment of fees prescribed by NRS 517.040, was completed by the date of recordation of this certificate.

Discoverer, Locator and Claimant:

**Barrick Gold Exploration Inc.**

by:

Tasha Caple  
Agent for Barrick Gold Exploration Inc.

DOC # 0222932

12/07/2012

03:42 PM

**Official Record**

Recording requested By  
BARRICK GOLD EXPLORATION INC

Eureka County - NV

Mike Rebaleati - Recorder

Fee: \$22.50

Page 1 of 1

RPTT:

Recorded By: FES

Book- 544 Page- 0146

**WHEN RECORDED, RETURN TO:**

Tasha Caple  
Barrick Gold Exploration Inc.  
293 Spruce Road  
Elko, NV 89801

This document does not contain any personal  
information (as defined by NRS 603A.040).



**CERTIFICATE OF LOCATION**

**Lode Mining Claim**

NOTICE IS HEREBY GIVEN that **Barrick Gold Exploration Inc.**, 293 Spruce Road, Elko, NV 89801, hereby claims under and pursuant to the laws of the State of Nevada and of the laws of the United States of America the following described LODE MINING CLAIM:

The name of the claim is the AV 627.

This claim was located on October 13, 2012, by posting a Location Notice at the discovery monument.

The length of the claim is 10 feet in a north direction and 1490 feet in the opposite direction from the monument where the Location Notice is posted, and the width is 300 feet on each side of the center of the vein or lode, comprising in all 1500 feet in length and 600 feet in width, and generally following a Northerly-Southerly course.

The exterior boundaries are distinctly marked by four substantial monuments. Each corner monument consists of a 1-1/2" x 1-1/2" x 4' wooden post with aluminum tags attached, scribed with claim name and corner description, set one foot in the ground. The boundaries can be readily traced by beginning at corner No. 1, the NE corner:

thence	<u>1500</u>	feet	<u>south</u>	to the	<u>SE</u>	corner, corner No. 2,
thence	<u>600</u>	feet	<u>west</u>	to the	<u>SW</u>	corner, corner No. 3,
thence	<u>1500</u>	feet	<u>north</u>	to the	<u>NW</u>	corner, corner No. 4,
thence	<u>600</u>	feet	<u>east</u>	to the	<u>NE</u>	corner, corner No. 1, the point of beginning.

Said claim is located in the:

NE 1/4 of Section 15, T 19 N, R 51 E, M.D.M.

SE 1/4 of Section 15, T 19 N, R 51 E, M.D.M.

M.D.M. Eureka County, State of Nevada.

The boundaries of said claim were defined by law within sixty days from the date of posting of the Notice of Location. The location work, consisting of the making and filing of maps and the payment of fees prescribed by NRS 517.040, was completed by the date of recordation of this certificate.

Discoverer, Locator and Claimant:

**Barrick Gold Exploration Inc.**

by:

Tasha Caple  
Agent for Barrick Gold Exploration Inc.

DOC # 0222933

12/07/2012

03:42 PM

**Official Record**

Recording requested By  
BARRICK GOLD EXPLORATION INC

Eureka County - NV

Mike Rebaleati - Recorder

Fee: \$22.50

Page 1 of 1

RPTT:

Recorded By: FES

Book- 544 Page- 0147

**WHEN RECORDED, RETURN TO:**

Tasha Caple  
Barrick Gold Exploration Inc.  
293 Spruce Road  
Elko, NV 89801

This document does not contain any personal  
information (as defined by NRS 603A.040).



0222933

**CERTIFICATE OF LOCATION**

Lode Mining Claim

NOTICE IS HEREBY GIVEN that **Barrick Gold Exploration Inc.**, 293 Spruce Road, Elko, NV 89801, hereby claims under and pursuant to the laws of the State of Nevada and of the laws of the United States of America the following described LODE MINING CLAIM:

The name of the claim is the AV 628.

This claim was located on October 13, 2012, by posting a Location Notice at the discovery monument.

The length of the claim is 1490 feet in a north direction and 10 feet in the opposite direction from the monument where the Location Notice is posted, and the width is 300 feet on each side of the center of the vein or lode, comprising in all 1500 feet in length and 600 feet in width, and generally following a Northerly-Southerly course.

The exterior boundaries are distinctly marked by four substantial monuments. Each corner monument consists of a 1-1/2" x 1-1/2" x 4' wooden post with aluminum tags attached, scribed with claim name and corner description, set one foot in the ground. The boundaries can be readily traced by beginning at corner No. 1, the NE corner:

thence	<u>1500</u>	feet	<u>south</u>	to the	<u>SE</u>	corner, corner No. 2,
thence	<u>600</u>	feet	<u>west</u>	to the	<u>SW</u>	corner, corner No. 3,
thence	<u>1500</u>	feet	<u>north</u>	to the	<u>NW</u>	corner, corner No. 4,
thence	<u>600</u>	feet	<u>east</u>	to the	<u>NE</u>	corner, corner No. 1, the point of beginning.

Said claim is located in the:

NE 1/4 of Section 15, T 19 N, R 51 E, M.D.M.

SE 1/4 of Section 10, T 19 N, R 51 E, M.D.M.

M.D.M. Eureka County, State of Nevada.

The boundaries of said claim were defined by law within sixty days from the date of posting of the Notice of Location. The location work, consisting of the making and filing of maps and the payment of fees prescribed by NRS 517.040, was completed by the date of recordation of this certificate.

Discoverer, Locator and Claimant:

**Barrick Gold Exploration Inc.**

by: Tasha Caple

Agent for Barrick Gold Exploration Inc.

DOC # 0222934

12/07/2012

03:42 PM

**Official Record**Recording requested By  
BARRICK GOLD EXPLORATION INCEureka County - NV  
Mike Rebaleati - Recorder

Fee: \$22.50

Page 1 of 1

RPTT:

Recorded By: FES

Book- 544 Page- 0148



0222934

**WHEN RECORDED, RETURN TO:**Tasha Caple  
Barrick Gold Exploration Inc.  
293 Spruce Road  
Elko, NV 89801This document does not contain any personal  
information (as defined by NRS 603A.040).**CERTIFICATE OF LOCATION****Lode Mining Claim**

NOTICE IS HEREBY GIVEN that **Barrick Gold Exploration Inc.**, 293 Spruce Road, Elko, NV 89801, hereby claims under and pursuant to the laws of the State of Nevada and of the laws of the United States of America the following described LODE MINING CLAIM:

The name of the claim is the AV 629.This claim was located on October 13, 2012, by posting a Location Notice at the discovery monument.

The length of the claim is 10 feet in a north direction and 1490 feet in the opposite direction from the monument where the Location Notice is posted, and the width is 300 feet on each side of the center of the vein or lode, comprising in all 1500 feet in length and 600 feet in width, and generally following a Northerly-Southerly course.

The exterior boundaries are distinctly marked by four substantial monuments. Each corner monument consists of a 1-1/2" x 1-1/2" x 4" wooden post with aluminum tags attached, scribed with claim name and corner description, set one foot in the ground. The boundaries can be readily traced by beginning at corner No. 1, the NE corner:

thence	<u>1500</u>	feet	<u>south</u>	to the	<u>SE</u>	corner, corner No. 2,
thence	<u>600</u>	feet	<u>west</u>	to the	<u>SW</u>	corner, corner No. 3,
thence	<u>1500</u>	feet	<u>north</u>	to the	<u>NW</u>	corner, corner No. 4,
thence	<u>600</u>	feet	<u>east</u>	to the	<u>NE</u>	corner, corner No. 1, the point of beginning.

Said claim is located in the:

NE 1/4 of Section 15, T 19 N, R 51 E, M.D.M.

SE 1/4 of Section 15, T 19 N, R 51 E, M.D.M.

M.D.M. Eureka County, State of Nevada.

The boundaries of said claim were defined by law within sixty days from the date of posting of the Notice of Location. The location work, consisting of the making and filing of maps and the payment of fees prescribed by NRS 517.040, was completed by the date of recordation of this certificate.

Discoverer, Locator and Claimant:

**Barrick Gold Exploration Inc.**

by:

Agent for Barrick Gold Exploration Inc.

DOC # 0222935

12/07/2012

03:42 PM

WHEN RECORDED, RETURN TO:

Tasha Caple  
Barrick Gold Exploration Inc.  
293 Spruce Road  
Elko, NV 89801

Official Record

Recording requested By  
BARRICK GOLD EXPLORATION INC

Eureka County - NV

Mike Rebaleati - Recorder

Fee: \$22.50

Page 1 of 1

RPTT:

Recorded By: FES

Book- 544 Page- 0149

This document does not contain any personal  
information (as defined by NRS 603A.040).



**CERTIFICATE OF LOCATION**

**Lode Mining Claim**

NOTICE IS HEREBY GIVEN that **Barrick Gold Exploration Inc.**, 293 Spruce Road, Elko, NV 89801, hereby claims under and pursuant to the laws of the State of Nevada and of the laws of the United States of America the following described LODE MINING CLAIM:

The name of the claim is the AV 630.

This claim was located on October 14, 2012, by posting a Location Notice at the discovery monument.

The length of the claim is 1490 feet in a north direction and 10 feet in the opposite direction from the monument where the Location Notice is posted, and the width is 300 feet on each side of the center of the vein or lode, comprising in all 1500 feet in length and 600 feet in width, and generally following a Northerly-Southerly course.

The exterior boundaries are distinctly marked by four substantial monuments. Each corner monument consists of a 1-1/2" x 1-1/2" x 4' wooden post with aluminum tags attached, scribed with claim name and corner description, set one foot in the ground. The boundaries can be readily traced by beginning at corner No. 1, the NE corner:

thence	<u>1500</u>	feet	<u>south</u>	to the	<u>SE</u>	corner, corner No. 2,
thence	<u>600</u>	feet	<u>west</u>	to the	<u>SW</u>	corner, corner No. 3,
thence	<u>1500</u>	feet	<u>north</u>	to the	<u>NW</u>	corner, corner No. 4,
thence	<u>600</u>	feet	<u>east</u>	to the	<u>NE</u>	corner, corner No. 1, the point of beginning.

Said claim is located in the:

SW 1/4 of Section 18, T 19 N, R 51 E, M.D.M.  
M.D.M. Eureka County, State of Nevada.

The boundaries of said claim were defined by law within sixty days from the date of posting of the Notice of Location. The location work, consisting of the making and filing of maps and the payment of fees prescribed by NRS 517.040, was completed by the date of recordation of this certificate.

Discoverer, Locator and Claimant:  
**Barrick Gold Exploration Inc.**

by: Tasha Caple

Agent for Barrick Gold Exploration Inc.

DOC # 0222936

12/07/2012

03:42 PM

WHEN RECORDED, RETURN TO:

Tasha Caple  
Barrick Gold Exploration Inc.  
293 Spruce Road  
Elko, NV 89801

Official Record

Recording requested By  
BARRICK GOLD EXPLORATION INC

Eureka County - NV

Mike Rebaleati - Recorder

Fee: \$22.50

Page 1 of 1

RPTT:

Recorded By: FES

Book- 544 Page- 0150

This document does not contain any personal  
information (as defined by NRS 603A.040).



0222936

**CERTIFICATE OF LOCATION**

Lode Mining Claim

NOTICE IS HEREBY GIVEN that **Barrick Gold Exploration Inc.**, 293 Spruce Road, Elko, NV 89801, hereby claims under and pursuant to the laws of the State of Nevada and of the laws of the United States of America the following described LODE MINING CLAIM:

The name of the claim is the AV 631.

This claim was located on October 14, 2012, by posting a Location Notice at the discovery monument.

The length of the claim is 10 feet in a north direction and 1490 feet in the opposite direction from the monument where the Location Notice is posted, and the width is 300 feet on each side of the center of the vein or lode, comprising in all 1500 feet in length and 600 feet in width, and generally following a Northerly-Southerly course.

The exterior boundaries are distinctly marked by four substantial monuments. Each corner monument consists of a 1-1/2" x 1-1/2" x 4' wooden post with aluminum tags attached, scribed with claim name and corner description, set one foot in the ground. The boundaries can be readily traced by beginning at corner No. 1, the NE corner:

thence	<u>1500</u>	feet	<u>south</u>	to the	<u>SE</u>	corner, corner No. 2,
thence	<u>600</u>	feet	<u>west</u>	to the	<u>SW</u>	corner, corner No. 3,
thence	<u>1500</u>	feet	<u>north</u>	to the	<u>NW</u>	corner, corner No. 4,
thence	<u>600</u>	feet	<u>east</u>	to the	<u>NE</u>	corner, corner No. 1, the point of beginning.

Said claim is located in the:

NW 1/4 of Section 19, T 19 N, R 51 E, M.D.M.  
SW 1/4 of Section 18, T 19 N, R 51 E, M.D.M.  
M.D.M. Eureka County, State of Nevada.

The boundaries of said claim were defined by law within sixty days from the date of posting of the Notice of Location. The location work, consisting of the making and filing of maps and the payment of fees prescribed by NRS 517.040, was completed by the date of recordation of this certificate.

Discoverer, Locator and Claimant:

**Barrick Gold Exploration Inc.**

by:

Tasha Caple  
Agent for Barrick Gold Exploration Inc.

**DOC # 0222937**

12/07/2012

03:42 PM

**WHEN RECORDED, RETURN TO:**

Tasha Caple  
Barrick Gold Exploration Inc.  
293 Spruce Road  
Elko, NV 89801

**Official Record**

Recording requested By  
BARRICK GOLD EXPLORATION INC

**Eureka County - NV**  
**Mike Rebaleati - Recorder**

Fee: \$22.50

Page 1 of 1

RPTT:

Recorded By: FES

Book- 544 Page- 0151

This document does not contain any personal  
information (as defined by NRS 603A.040).



0222937

**CERTIFICATE OF LOCATION**

**Lode Mining Claim**

NOTICE IS HEREBY GIVEN that **Barrick Gold Exploration Inc.**, 293 Spruce Road, Elko, NV 89801, hereby claims under and pursuant to the laws of the State of Nevada and of the laws of the United States of America the following described **LODE MINING CLAIM**:

The name of the claim is the AV 632.

This claim was located on October 14, 2012, by posting a Location Notice at the discovery monument.

The length of the claim is 1490 feet in a north direction and 10 feet in the opposite direction from the monument where the Location Notice is posted, and the width is 300 feet on each side of the center of the vein or lode, comprising in all 1500 feet in length and 600 feet in width, and generally following a Northerly-Southerly course.

The exterior boundaries are distinctly marked by four substantial monuments. Each corner monument consists of a 1-1/2" x 1-1/2" x 4' wooden post with aluminum tags attached, scribed with claim name and corner description, set one foot in the ground. The boundaries can be readily traced by beginning at corner No. 1, the NE corner:

thence	<u>1500</u>	feet	<u>south</u>	to the	<u>SE</u>	corner, corner No. 2,
thence	<u>600</u>	feet	<u>west</u>	to the	<u>SW</u>	corner, corner No. 3,
thence	<u>1500</u>	feet	<u>north</u>	to the	<u>NW</u>	corner, corner No. 4,
thence	<u>600</u>	feet	<u>east</u>	to the	<u>NE</u>	corner, corner No. 1, the point of beginning.

Said claim is located in the:

SW 1/4 of Section 18, T 19 N, R 51 E, M.D.M.  
M.D.M. Eureka County, State of Nevada.

The boundaries of said claim were defined by law within sixty days from the date of posting of the Notice of Location. The location work, consisting of the making and filing of maps and the payment of fees prescribed by NRS 517.040, was completed by the date of recordation of this certificate.

Discoverer, Locator and Claimant:  
**Barrick Gold Exploration Inc.**

by:

Tasha Caple  
Agent for Barrick Gold Exploration Inc.



DOC # 0222938

12/07/2012

03:42 PM

WHEN RECORDED, RETURN TO:

Tasha Caple  
Barrick Gold Exploration Inc.  
293 Spruce Road  
Elko, NV 89801

Official Record

Recording requested By  
BARRICK GOLD EXPLORATION INC

Eureka County - NV

Mike Rebaleati - Recorder

Fee: \$22.50

Page 1 of 1

RPTT:

Recorded By: FES

Book- 544 Page- 0152

This document does not contain any personal  
information (as defined by NRS 603A.040).



0222938

**CERTIFICATE OF LOCATION**

Lode Mining Claim

NOTICE IS HEREBY GIVEN that **Barrick Gold Exploration Inc.**, 293 Spruce Road, Elko, NV 89801, hereby claims under and pursuant to the laws of the State of Nevada and of the laws of the United States of America the following described LODE MINING CLAIM:

The name of the claim is the AV 633.

This claim was located on October 14, 2012, by posting a Location Notice at the discovery monument.

The length of the claim is 10 feet in a north direction and 1490 feet in the opposite direction from the monument where the Location Notice is posted, and the width is 300 feet on each side of the center of the vein or lode, comprising in all 1500 feet in length and 600 feet in width, and generally following a Northerly-Southerly course.

The exterior boundaries are distinctly marked by four substantial monuments. Each corner monument consists of a 1-1/2" x 1-1/2" x 4' wooden post with aluminum tags attached, scribed with claim name and corner description, set one foot in the ground. The boundaries can be readily traced by beginning at corner No. 1, the NE corner:

thence	<u>1500</u>	feet	<u>south</u>	to the	<u>SE</u>	corner, corner No. 2,
thence	<u>600</u>	feet	<u>west</u>	to the	<u>SW</u>	corner, corner No. 3,
thence	<u>1500</u>	feet	<u>north</u>	to the	<u>NW</u>	corner, corner No. 4,
thence	<u>600</u>	feet	<u>east</u>	to the	<u>NE</u>	corner, corner No. 1, the point of beginning.

Said claim is located in the:

NW 1/4 of Section 19, T 19 N, R 51 E, M.D.M.

SW 1/4 of Section 18, T 19 N, R 51 E, M.D.M.

M.D.M. Eureka County, State of Nevada.

The boundaries of said claim were defined by law within sixty days from the date of posting of the Notice of Location. The location work, consisting of the making and filing of maps and the payment of fees prescribed by NRS 517.040, was completed by the date of recordation of this certificate.

Discoverer, Locator and Claimant:

**Barrick Gold Exploration Inc.**

by:

Tasha Caple  
Agent for Barrick Gold Exploration Inc.

DOC # 0222939

12/07/2012

03:42 PM

Official Record

Recording requested By  
BARRICK GOLD EXPLORATION INC

Eureka County - NV

Mike Rebaleati - Recorder

Fee: \$22.50

Page 1 of 1

RPTT:

Recorded By: FES

Book- 544 Page- 0153

WHEN RECORDED, RETURN TO:

Tasha Caple  
Barrick Gold Exploration Inc.  
293 Spruce Road  
Elko, NV 89801

This document does not contain any personal  
information (as defined by NRS 603A.040).



**CERTIFICATE OF LOCATION**

**Lode Mining Claim**

NOTICE IS HEREBY GIVEN that **Barrick Gold Exploration Inc.**, 293 Spruce Road, Elko, NV 89801, hereby claims under and pursuant to the laws of the State of Nevada and of the laws of the United States of America the following described **LODE MINING CLAIM**:

The name of the claim is the AV 634.

This claim was located on October 14, 2012, by posting a Location Notice at the discovery monument.

The length of the claim is 1490 feet in a north direction and 10 feet in the opposite direction from the monument where the Location Notice is posted, and the width is 300 feet on each side of the center of the vein or lode, comprising in all 1500 feet in length and 600 feet in width, and generally following a Northerly-Southerly course.

The exterior boundaries are distinctly marked by four substantial monuments. Each corner monument consists of a 1-1/2" x 1-1/2" x 4' wooden post with aluminum tags attached, scribed with claim name and corner description, set one foot in the ground. The boundaries can be readily traced by beginning at corner No. 1, the NE corner:

thence	<u>1500</u>	feet	<u>south</u>	to the	<u>SE</u>	corner, corner No. 2,
thence	<u>600</u>	feet	<u>west</u>	to the	<u>SW</u>	corner, corner No. 3,
thence	<u>1500</u>	feet	<u>north</u>	to the	<u>NW</u>	corner, corner No. 4,
thence	<u>600</u>	feet	<u>east</u>	to the	<u>NE</u>	corner, corner No. 1, the point of beginning.

Said claim is located in the:

SW 1/4 of Section 18, T 19 N, R 51 E, M.D.M.  
M.D.M. Eureka County, State of Nevada.

The boundaries of said claim were defined by law within sixty days from the date of posting of the Notice of Location. The location work, consisting of the making and filing of maps and the payment of fees prescribed by NRS 517.040, was completed by the date of recordation of this certificate.

Discoverer, Locator and Claimant:  
**Barrick Gold Exploration Inc.**

by:

Tasha Caple  
Agent for Barrick Gold Exploration Inc.

WHEN RECORDED, RETURN TO:

Tasha Caple  
Barrick Gold Exploration Inc.  
293 Spruce Road  
Elko, NV 89801

This document does not contain any personal  
information (as defined by NRS 603A.040).

DOC # 0222940

12/07/2012

03:42 PM

Official Record

Recording requested By  
BARRICK GOLD EXPLORATION INC

Eureka County - NV  
Mike Rebaleati - Recorder

Fee: \$22.50

Page 1 of 1

RPTT:

Recorded By: FES

Book- 544 Page- 0154



0222940

**CERTIFICATE OF LOCATION**

**Lode Mining Claim**

NOTICE IS HEREBY GIVEN that **Barrick Gold Exploration Inc.**, 293 Spruce Road, Elko, NV 89801, hereby claims under and pursuant to the laws of the State of Nevada and of the laws of the United States of America the following described LODE MINING CLAIM:

The name of the claim is the AV 635.

This claim was located on October 14, 2012, by posting a Location Notice at the discovery monument.

The length of the claim is 10 feet in a north direction and 1490 feet in the opposite direction from the monument where the Location Notice is posted, and the width is 300 feet on each side of the center of the vein or lode, comprising in all 1500 feet in length and 600 feet in width, and generally following a Northerly-Southerly course.

The exterior boundaries are distinctly marked by four substantial monuments. Each corner monument consists of a 1-1/2" x 1-1/2" x 4' wooden post with aluminum tags attached, scribed with claim name and corner description, set one foot in the ground. The boundaries can be readily traced by beginning at corner No. 1, the NE corner:

thence	<u>1500</u>	feet	<u>south</u>	to the	<u>SE</u>	corner, corner No. 2,
thence	<u>600</u>	feet	<u>west</u>	to the	<u>SW</u>	corner, corner No. 3,
thence	<u>1500</u>	feet	<u>north</u>	to the	<u>NW</u>	corner, corner No. 4,
thence	<u>600</u>	feet	<u>east</u>	to the	<u>NE</u>	corner, corner No. 1, the point of beginning.

Said claim is located in the:

NW 1/4 of Section 19, T 19 N, R 51 E, M.D.M.  
SW 1/4 of Section 18, T 19 N, R 51 E, M.D.M.  
M.D.M. Eureka County, State of Nevada.

The boundaries of said claim were defined by law within sixty days from the date of posting of the Notice of Location. The location work, consisting of the making and filing of maps and the payment of fees prescribed by NRS 517.040, was completed by the date of recordation of this certificate.

Discoverer, Locator and Claimant:

**Barrick Gold Exploration Inc.**

by:

Tasha Caple  
Agent for Barrick Gold Exploration Inc.

DOC # 0222941

12/07/2012

03:42 PM

**Official Record**

Recording requested By  
BARRICK GOLD EXPLORATION INC

Eureka County - NV

Mike Rebaleati - Recorder

Fee: \$22.50

Page 1 of 1

RPTT:

Recorded By: FES

Book- 544 Page- 0155

**WHEN RECORDED, RETURN TO:**

Tasha Caple  
Barrick Gold Exploration Inc.  
293 Spruce Road  
Elko, NV 89801

This document does not contain any personal  
information (as defined by NRS 603A.040).



0222941

**CERTIFICATE OF LOCATION**

**Lode Mining Claim**

NOTICE IS HEREBY GIVEN that **Barrick Gold Exploration Inc.**, 293 Spruce Road, Elko, NV 89801, hereby claims under and pursuant to the laws of the State of Nevada and of the laws of the United States of America the following described LODE MINING CLAIM:

The name of the claim is the AV 636.

This claim was located on October 14, 2012, by posting a Location Notice at the discovery monument.

The length of the claim is 1490 feet in a north direction and 10 feet in the opposite direction from the monument where the Location Notice is posted, and the width is 300 feet on each side of the center of the vein or lode, comprising in all 1500 feet in length and 600 feet in width, and generally following a Northerly-Southerly course.

The exterior boundaries are distinctly marked by four substantial monuments. Each corner monument consists of a 1-1/2" x 1-1/2" x 4' wooden post with aluminum tags attached, scribed with claim name and corner description, set one foot in the ground. The boundaries can be readily traced by beginning at corner No. 1, the NE corner:

thence	<u>1500</u>	feet	<u>south</u>	to the	<u>SE</u>	corner, corner No. 2,
thence	<u>600</u>	feet	<u>west</u>	to the	<u>SW</u>	corner, corner No. 3,
thence	<u>1500</u>	feet	<u>north</u>	to the	<u>NW</u>	corner, corner No. 4,
thence	<u>600</u>	feet	<u>east</u>	to the	<u>NE</u>	corner, corner No. 1, the point of beginning.

Said claim is located in the:

SW 1/4 of Section 18, T 19 N, R 51 E, M.D.M.  
M.D.M. Eureka County, State of Nevada.

The boundaries of said claim were defined by law within sixty days from the date of posting of the Notice of Location. The location work, consisting of the making and filing of maps and the payment of fees prescribed by NRS 517.040, was completed by the date of recordation of this certificate.

Discoverer, Locator and Claimant:  
**Barrick Gold Exploration Inc.**

by: Tasha Caple

Agent for Barrick Gold Exploration Inc.

DOC # 0222942

12/07/2012 03:42 PM

**Official Record**

Recording requested By  
BARRICK GOLD EXPLORATION INC

Eureka County - NV

Mike Rebaleati - Recorder

Fee: \$22.50

Page 1 of 1

RPTT:

Recorded By: FES

Book- 544 Page- 0156

**WHEN RECORDED, RETURN TO:**

Tasha Caple  
Barrick Gold Exploration Inc.  
293 Spruce Road  
Elko, NV 89801

This document does not contain any personal  
information (as defined by NRS 603A.040).



**CERTIFICATE OF LOCATION**

Lode Mining Claim

NOTICE IS HEREBY GIVEN that **Barrick Gold Exploration Inc.**, 293 Spruce Road, Elko, NV 89801, hereby claims under and pursuant to the laws of the State of Nevada and of the laws of the United States of America the following described LODE MINING CLAIM:

The name of the claim is the AV 637.

This claim was located on October 14, 2012, by posting a Location Notice at the discovery monument.

The length of the claim is 10 feet in a north direction and 1490 feet in the opposite direction from the monument where the Location Notice is posted, and the width is 300 feet on each side of the center of the vein or lode, comprising in all 1500 feet in length and 600 feet in width, and generally following a Northerly-Southerly course.

The exterior boundaries are distinctly marked by four substantial monuments. Each corner monument consists of a 1-1/2" x 1-1/2" x 4' wooden post with aluminum tags attached, scribed with claim name and corner description, set one foot in the ground. The boundaries can be readily traced by beginning at corner No. 1, the NE corner:

thence	<u>1500</u>	feet	<u>south</u>	to the	<u>SE</u>	corner, corner No. 2,
thence	<u>600</u>	feet	<u>west</u>	to the	<u>SW</u>	corner, corner No. 3,
thence	<u>1500</u>	feet	<u>north</u>	to the	<u>NW</u>	corner, corner No. 4,
thence	<u>600</u>	feet	<u>east</u>	to the	<u>NE</u>	corner, corner No. 1, the point of beginning.

Said claim is located in the:

NW 1/4 of Section 19, T 19 N, R 51 E, M.D.M.  
SW 1/4 of Section 18, T 19 N, R 51 E, M.D.M.  
M.D.M. Eureka County, State of Nevada.

The boundaries of said claim were defined by law within sixty days from the date of posting of the Notice of Location. The location work, consisting of the making and filing of maps and the payment of fees prescribed by NRS 517.040, was completed by the date of recordation of this certificate.

Discoverer, Locator and Claimant:

**Barrick Gold Exploration Inc.**

by:

Tasha Caple  
Agent for Barrick Gold Exploration Inc.

DOC # 0222943

12/07/2012

03:42 PM

WHEN RECORDED, RETURN TO:

Tasha Caple  
Barrick Gold Exploration Inc.  
293 Spruce Road  
Elko, NV 89801

Official Record

Recording requested By  
BARRICK GOLD EXPLORATION INC

Eureka County - NV  
Mike Rebaleati - Recorder

Fee: \$22.50

Page 1 of 1

RPTT:

Recorded By: FES

Book- 544 Page- 0157

This document does not contain any personal  
information (as defined by NRS 603A.040).



0222943

**CERTIFICATE OF LOCATION**

**Lode Mining Claim**

NOTICE IS HEREBY GIVEN that **Barrick Gold Exploration Inc.**, 293 Spruce Road, Elko, NV 89801, hereby claims under and pursuant to the laws of the State of Nevada and of the laws of the United States of America the following described LODE MINING CLAIM:

The name of the claim is the AV 638.

This claim was located on October 14, 2012, by posting a Location Notice at the discovery monument.

The length of the claim is 1490 feet in a north direction and 10 feet in the opposite direction from the monument where the Location Notice is posted, and the width is 300 feet on each side of the center of the vein or lode, comprising in all 1500 feet in length and 600 feet in width, and generally following a Northerly-Southerly course.

The exterior boundaries are distinctly marked by four substantial monuments. Each corner monument consists of a 1-1/2" x 1-1/2" x 4' wooden post with aluminum tags attached, scribed with claim name and corner description, set one foot in the ground. The boundaries can be readily traced by beginning at corner No. 1, the NE corner:

thence	<u>1500</u>	feet	<u>south</u>	to the	<u>SE</u>	corner, corner No. 2,
thence	<u>600</u>	feet	<u>west</u>	to the	<u>SW</u>	corner, corner No. 3,
thence	<u>1500</u>	feet	<u>north</u>	to the	<u>NW</u>	corner, corner No. 4,
thence	<u>600</u>	feet	<u>east</u>	to the	<u>NE</u>	corner, corner No. 1, the point of beginning.

Said claim is located in the:

SE 1/4 of Section 18, T 19 N, R 51 E, M.D.M.

SW 1/4 of Section 18, T 19 N, R 51 E, M.D.M.

M.D.M. Eureka County, State of Nevada.

The boundaries of said claim were defined by law within sixty days from the date of posting of the Notice of Location. The location work, consisting of the making and filing of maps and the payment of fees prescribed by NRS 517.040, was completed by the date of recordation of this certificate.

Discoverer, Locator and Claimant:

**Barrick Gold Exploration Inc.**

by:

Tasha Caple  
Agent for Barrick Gold Exploration Inc.

DOC # 0222944

12/07/2012

03:42 PM

**Official Record**

Recording requested By  
BARRICK GOLD EXPLORATION INC.

Eureka County - NV

Mike Rebaleati - Recorder

Fee: \$22.50

Page 1 of 1

RPTT:

Recorded By: FES

Book- 544 Page- 0158

**WHEN RECORDED, RETURN TO:**

Tasha Caple  
Barrick Gold Exploration Inc.  
293 Spruce Road  
Elko, NV 89801

This document does not contain any personal  
information (as defined by NRS 603A.040).



0222944

**CERTIFICATE OF LOCATION**

**Lode Mining Claim**

NOTICE IS HEREBY GIVEN that **Barrick Gold Exploration Inc.**, 293 Spruce Road, Elko, NV 89801, hereby claims under and pursuant to the laws of the State of Nevada and of the laws of the United States of America the following described LODE MINING CLAIM:

The name of the claim is the AV 639.

This claim was located on October 14, 2012, by posting a Location Notice at the discovery monument.

The length of the claim is 10 feet in a north direction and 1490 feet in the opposite direction from the monument where the Location Notice is posted, and the width is 300 feet on each side of the center of the vein or lode, comprising in all 1500 feet in length and 600 feet in width, and generally following a Northerly-Southerly course.

The exterior boundaries are distinctly marked by four substantial monuments. Each corner monument consists of a 1-1/2" x 1-1/2" x 4' wooden post with aluminum tags attached, scribed with claim name and corner description, set one foot in the ground. The boundaries can be readily traced by beginning at corner No. 1, the NE corner:

thence	<u>1500</u>	feet	<u>south</u>	to the	<u>SE</u>	corner, corner No. 2,
thence	<u>600</u>	feet	<u>west</u>	to the	<u>SW</u>	corner, corner No. 3,
thence	<u>1500</u>	feet	<u>north</u>	to the	<u>NW</u>	corner, corner No. 4,
thence	<u>600</u>	feet	<u>east</u>	to the	<u>NE</u>	corner, corner No. 1, the point of beginning.

Said claim is located in the:

NE 1/4 of Section 19, T 19 N, R 51 E, M.D.M.  
NW 1/4 of Section 19, T 19 N, R 51 E, M.D.M.  
SE 1/4 of Section 18, T 19 N, R 51 E, M.D.M.  
SW 1/4 of Section 18, T 19 N, R 51 E, M.D.M.  
M.D.M. Eureka County, State of Nevada.

The boundaries of said claim were defined by law within sixty days from the date of posting of the Notice of Location. The location work, consisting of the making and filing of maps and the payment of fees prescribed by NRS 517.040, was completed by the date of recordation of this certificate.

Discoverer, Locator and Claimant:

**Barrick Gold Exploration Inc.**

by: Tasha Caple

Agent for Barrick Gold Exploration Inc.



WHEN RECORDED, RETURN TO:  
Tasha Caple  
Barrick Gold Exploration Inc.  
293 Spruce Road  
Elko, NV 89801

This document does not contain any personal  
information (as defined by NRS 603A.040).

**DOC # 0222945**

12/07/2012 03:42 PM

**Official Record**

Recording requested By  
BARRICK GOLD EXPLORATION INC

**Eureka County - NV**

**Mike Rebaleati - Recorder**

Fee: \$22.50

Page 1 of 1

RPTT:

Recorded By: FES

Book- 544 Page- 0159



0222945

**CERTIFICATE OF LOCATION**

**Lode Mining Claim**

NOTICE IS HEREBY GIVEN that **Barrick Gold Exploration Inc.**, 293 Spruce Road, Elko, NV 89801, hereby claims under and pursuant to the laws of the State of Nevada and of the laws of the United States of America the following described **LODE MINING CLAIM**:

The name of the claim is the AV 640.

This claim was located on October 14, 2012, by posting a Location Notice at the discovery monument.

The length of the claim is 1490 feet in a north direction and 10 feet in the opposite direction from the monument where the Location Notice is posted, and the width is 300 feet on each side of the center of the vein or lode, comprising in all 1500 feet in length and 600 feet in width, and generally following a Northerly-Southerly course.

The exterior boundaries are distinctly marked by four substantial monuments. Each corner monument consists of a 1-1/2" x 1-1/2" x 4' wooden post with aluminum tags attached, scribed with claim name and corner description, set one foot in the ground. The boundaries can be readily traced by beginning at corner No. 1, the NE corner:

thence	<u>1500</u>	feet	<u>south</u>	to the	<u>SE</u>	corner, corner No. 2,
thence	<u>600</u>	feet	<u>west</u>	to the	<u>SW</u>	corner, corner No. 3,
thence	<u>1500</u>	feet	<u>north</u>	to the	<u>NW</u>	corner, corner No. 4,
thence	<u>600</u>	feet	<u>east</u>	to the	<u>NE</u>	corner, corner No. 1, the point of beginning.

Said claim is located in the:

SE 1/4 of Section 18, T 19 N, R 51 E, M.D.M.  
M.D.M. Eureka County, State of Nevada.

The boundaries of said claim were defined by law within sixty days from the date of posting of the Notice of Location. The location work, consisting of the making and filing of maps and the payment of fees prescribed by NRS 517.040, was completed by the date of recordation of this certificate.

Discoverer, Locator and Claimant:  
**Barrick Gold Exploration Inc.**

by:

Tasha Caple  
Agent for Barrick Gold Exploration Inc.

DOC # 0222946

12/07/2012

03:42 PM

**Official Record**

Recording requested By  
BARRICK GOLD EXPLORATION INC

Eureka County - NV

Mike Rebaleati - Recorder

Fee: \$22.50

Page 1 of 1

RPTT:

Recorded By: FES

Book- 544 Page- 0160

**WHEN RECORDED, RETURN TO:**

Tasha Caple  
Barrick Gold Exploration Inc.  
293 Spruce Road  
Elko, NV 89801

This document does not contain any personal  
information (as defined by NRS 603A.040).



**CERTIFICATE OF LOCATION**

Lode Mining Claim

NOTICE IS HEREBY GIVEN that **Barrick Gold Exploration Inc.**, 293 Spruce Road, Elko, NV 89801, hereby claims under and pursuant to the laws of the State of Nevada and of the laws of the United States of America the following described LODE MINING CLAIM:

The name of the claim is the AV 641

This claim was located on October 14, 2012, by posting a Location Notice at the discovery monument.

The length of the claim is 10 feet in a north direction and 1490 feet in the opposite direction from the monument where the Location Notice is posted, and the width is 300 feet on each side of the center of the vein or lode, comprising in all 1500 feet in length and 600 feet in width, and generally following a Northerly-Southerly course.

The exterior boundaries are distinctly marked by four substantial monuments. Each corner monument consists of a 1-1/2" x 1-1/2" x 4" wooden post with aluminum tags attached, scribed with claim name and corner description, set one foot in the ground. The boundaries can be readily traced by beginning at corner No. 1, the NE corner:

thence	<u>1500</u>	feet	<u>south</u>	to the	<u>SE</u>	corner, corner No. 2,
thence	<u>600</u>	feet	<u>west</u>	to the	<u>SW</u>	corner, corner No. 3,
thence	<u>1500</u>	feet	<u>north</u>	to the	<u>NW</u>	corner, corner No. 4,
thence	<u>600</u>	feet	<u>east</u>	to the	<u>NE</u>	corner, corner No. 1, the point of beginning.

Said claim is located in the:

NE 1/4 of Section 19, T 19 N, R 51 E, M.D.M.

SE 1/4 of Section 18, T 19 N, R 51 E, M.D.M.

M.D.M. Eureka County, State of Nevada.

The boundaries of said claim were defined by law within sixty days from the date of posting of the Notice of Location. The location work, consisting of the making and filing of maps and the payment of fees prescribed by NRS 517.040, was completed by the date of recordation of this certificate.

Discoverer, Locator and Claimant:

**Barrick Gold Exploration Inc.**

by: Tasha Caple

Agent for Barrick Gold Exploration Inc.

DOC # 0222947

12/07/2012

03:42 PM

**Official Record**

Recording requested By  
BARRICK GOLD EXPLORATION INC

Eureka County - NV

Mike Rebaleati - Recorder

Fee: \$22.50

Page 1 of 1

RPTT:

Recorded By: FES

Book- 544 Page- 0161

**WHEN RECORDED, RETURN TO:**

Tasha Caple  
Barrick Gold Exploration Inc.  
293 Spruce Road  
Elko, NV 89801

This document does not contain any personal  
information (as defined by NRS 603A.040).



0222947

**CERTIFICATE OF LOCATION**

Lode Mining Claim

NOTICE IS HEREBY GIVEN that **Barrick Gold Exploration Inc.**, 293 Spruce Road, Elko, NV 89801, hereby claims under and pursuant to the laws of the State of Nevada and of the laws of the United States of America the following described **LODE MINING CLAIM**:

The name of the claim is the AV 642.

This claim was located on October 14, 2012, by posting a Location Notice at the discovery monument.

The length of the claim is 1490 feet in a north direction and 10 feet in the opposite direction from the monument where the Location Notice is posted, and the width is 300 feet on each side of the center of the vein or lode, comprising in all 1500 feet in length and 600 feet in width, and generally following a Northerly-Southerly course.

The exterior boundaries are distinctly marked by four substantial monuments. Each corner monument consists of a 1-1/2" x 1-1/2" x 4' wooden post with aluminum tags attached, scribed with claim name and corner description, set one foot in the ground. The boundaries can be readily traced by beginning at corner No. 1, the NE corner:

thence	<u>1500</u>	feet	<u>south</u>	to the	<u>SE</u>	corner, corner No. 2,
thence	<u>600</u>	feet	<u>west</u>	to the	<u>SW</u>	corner, corner No. 3,
thence	<u>1500</u>	feet	<u>north</u>	to the	<u>NW</u>	corner, corner No. 4,
thence	<u>600</u>	feet	<u>east</u>	to the	<u>NE</u>	corner, corner No. 1, the point of beginning.

Said claim is located in the:

SE 1/4 of Section 18, T 19 N, R 51 E, M.D.M.  
M.D.M. Eureka County, State of Nevada.

The boundaries of said claim were defined by law within sixty days from the date of posting of the Notice of Location. The location work, consisting of the making and filing of maps and the payment of fees prescribed by NRS 517.040, was completed by the date of recordation of this certificate.

Discoverer, Locator and Claimant:

**Barrick Gold Exploration Inc.**

by: Tasha Caple

Agent for Barrick Gold Exploration Inc.

**DOC # 0222948**

12/07/2012

03:42 PM

**Official Record**

Recording requested By  
BARRICK GOLD EXPLORATION INC

**Eureka County - NV**

**Mike Rebaleati - Recorder**

Fee: \$22.50

Page 1 of 1

RPTT:

Recorded By: FES

Book- 544 Page- 0162

**WHEN RECORDED, RETURN TO:**

**Tasha Caple  
Barrick Gold Exploration Inc.  
293 Spruce Road  
Elko, NV 89801**

This document does not contain any personal information (as defined by NRS 603A.040).



**CERTIFICATE OF LOCATION**

**Lode Mining Claim**

NOTICE IS HEREBY GIVEN that **Barrick Gold Exploration Inc.**, 293 Spruce Road, Elko, NV 89801, hereby claims under and pursuant to the laws of the State of Nevada and of the laws of the United States of America the following described **LODE MINING CLAIM**:

The name of the claim is the AV 643.

This claim was located on October 14, 2012, by posting a Location Notice at the discovery monument.

The length of the claim is 10 feet in a north direction and 1490 feet in the opposite direction from the monument where the Location Notice is posted, and the width is 300 feet on each side of the center of the vein or lode, comprising in all 1500 feet in length and 600 feet in width, and generally following a Northerly-Southerly course.

The exterior boundaries are distinctly marked by four substantial monuments. Each corner monument consists of a 1-1/2" x 1-1/2" x 4' wooden post with aluminum tags attached, scribed with claim name and corner description, set one foot in the ground. The boundaries can be readily traced by beginning at corner No. 1, the NE corner:

thence	<u>1500</u>	feet	<u>south</u>	to the	<u>SE</u>	corner, corner No. 2,
thence	<u>600</u>	feet	<u>west</u>	to the	<u>SW</u>	corner, corner No. 3,
thence	<u>1500</u>	feet	<u>north</u>	to the	<u>NW</u>	corner, corner No. 4,
thence	<u>600</u>	feet	<u>east</u>	to the	<u>NE</u>	corner, corner No. 1, the point of beginning.

Said claim is located in the:

NE 1/4 of Section 19, T 19 N, R 51 E, M.D.M.

SE 1/4 of Section 18, T 19 N, R 51 E, M.D.M.

M.D.M. Eureka County, State of Nevada.

The boundaries of said claim were defined by law within sixty days from the date of posting of the Notice of Location. The location work, consisting of the making and filing of maps and the payment of fees prescribed by NRS 517.040, was completed by the date of recordation of this certificate.

Discoverer, Locator and Claimant:

**Barrick Gold Exploration Inc.**

by:

Tasha Caple  
Agent for Barrick Gold Exploration Inc.

WHEN RECORDED, RETURN TO:  
Tasha Caple  
Barrick Gold Exploration Inc.  
293 Spruce Road  
Elko, NV 89801

This document does not contain any personal  
information (as defined by NRS 603A.040).

DOC # 0222949

12/07/2012

03:42 PM

Official Record

Recording requested By  
BARRICK GOLD EXPLORATION INC

Eureka County - NV

Mike Rebaleati - Recorder

Fee: \$22.50

Page 1 of 1

RPTT:

Recorded By: FES

Book- 544 Page- 0163



0222949

## CERTIFICATE OF LOCATION

Lode Mining Claim

NOTICE IS HEREBY GIVEN that **Barrick Gold Exploration Inc.**, 293 Spruce Road, Elko, NV 89801, hereby claims under and pursuant to the laws of the State of Nevada and of the laws of the United States of America the following described **LODE MINING CLAIM**:

The name of the claim is the AV 644.

This claim was located on October 14, 2012, by posting a Location Notice at the discovery monument.

The length of the claim is 1490 feet in a north direction and 10 feet in the opposite direction from the monument where the Location Notice is posted, and the width is 300 feet on each side of the center of the vein or lode, comprising in all 1500 feet in length and 600 feet in width, and generally following a Northerly-Southerly course.

The exterior boundaries are distinctly marked by four substantial monuments. Each corner monument consists of a 1-1/2" x 1-1/2" x 4' wooden post with aluminum tags attached, scribed with claim name and corner description, set one foot in the ground. The boundaries can be readily traced by beginning at corner No. 1, the NE corner:

thence	<u>1500</u>	feet	<u>south</u>	to the	<u>SE</u>	corner, corner No. 2,
thence	<u>600</u>	feet	<u>west</u>	to the	<u>SW</u>	corner, corner No. 3,
thence	<u>1500</u>	feet	<u>north</u>	to the	<u>NW</u>	corner, corner No. 4,
thence	<u>600</u>	feet	<u>east</u>	to the	<u>NE</u>	corner, corner No. 1, the point of beginning.

Said claim is located in the:

SE 1/4 of Section 18, T 19 N, R 51 E, M.D.M.  
M.D.M. Eureka County, State of Nevada.

The boundaries of said claim were defined by law within sixty days from the date of posting of the Notice of Location. The location work, consisting of the making and filing of maps and the payment of fees prescribed by NRS 517.040, was completed by the date of recordation of this certificate.

Discoverer, Locator and Claimant:  
**Barrick Gold Exploration Inc.**

by: Tasha Caple

Agent for Barrick Gold Exploration Inc.

**DOC # 0222950**

12/07/2012

03:42 PM

**WHEN RECORDED, RETURN TO:**

**Tasha Caple**  
**Barrick Gold Exploration Inc.**  
293 Spruce Road  
Elko, NV 89801

**Official Record**

Recording requested By  
BARRICK GOLD EXPLORATION INC

**Eureka County - NV**

**Mike Rebaleati - Recorder**

Fee: \$22.50

Page 1 of 1

RPTT:

Recorded By: FES

Book- 544 Page- 0164

This document does not contain any personal  
information (as defined by NRS 603A.040).



0222950

**CERTIFICATE OF LOCATION**

**Lode Mining Claim**

NOTICE IS HEREBY GIVEN that **Barrick Gold Exploration Inc.**, 293 Spruce Road, Elko, NV 89801, hereby claims under and pursuant to the laws of the State of Nevada and of the laws of the United States of America the following described **LODE MINING CLAIM**:

The name of the claim is the AV 645.

This claim was located on October 14, 2012, by posting a Location Notice at the discovery monument.

The length of the claim is 10 feet in a north direction and 1490 feet in the opposite direction from the monument where the Location Notice is posted, and the width is 300 feet on each side of the center of the vein or lode, comprising in all 1500 feet in length and 600 feet in width, and generally following a Northerly-Southerly course.

The exterior boundaries are distinctly marked by four substantial monuments. Each corner monument consists of a 1-1/2" x 1-1/2" x 4" wooden post with aluminum tags attached, scribed with claim name and corner description, set one foot in the ground. The boundaries can be readily traced by beginning at corner No. 1, the NE corner:

thence	<u>1500</u>	feet	<u>south</u>	to the	<u>SE</u>	corner, corner No. 2,
thence	<u>600</u>	feet	<u>west</u>	to the	<u>SW</u>	corner, corner No. 3,
thence	<u>1500</u>	feet	<u>north</u>	to the	<u>NW</u>	corner, corner No. 4,
thence	<u>600</u>	feet	<u>east</u>	to the	<u>NE</u>	corner, corner No. 1, the point of beginning.

Said claim is located in the:

NE 1/4 of Section 19, T 19 N, R 51 E, M.D.M.

SE 1/4 of Section 18, T 19 N, R 51 E, M.D.M.

M.D.M. Eureka County, State of Nevada.

The boundaries of said claim were defined by law within sixty days from the date of posting of the Notice of Location. The location work, consisting of the making and filing of maps and the payment of fees prescribed by NRS 517.040, was completed by the date of recordation of this certificate.

Discoverer, Locator and Claimant:

**Barrick Gold Exploration Inc.**

by:

Agent for Barrick Gold Exploration Inc.

DOC # 0222951

12/07/2012

03:42 PM

**Official Record**

Recording requested By  
BARRICK GOLD EXPLORATION INC

Eureka County - NV

Mike Rebaleati - Recorder

Fee: \$22.50

Page 1 of 1

RPTT:

Recorded By: FES

Book- 544 Page- 0165

**WHEN RECORDED, RETURN TO:**

Tasha Caple  
Barrick Gold Exploration Inc.  
293 Spruce Road  
Elko, NV 89801

This document does not contain any personal  
information (as defined by NRS 603A.040).



0222951

**CERTIFICATE OF LOCATION**

**Lode Mining Claim**

NOTICE IS HEREBY GIVEN that **Barrick Gold Exploration Inc.**, 293 Spruce Road, Elko, NV 89801, hereby claims under and pursuant to the laws of the State of Nevada and of the laws of the United States of America the following described LODE MINING CLAIM:

The name of the claim is the AV 646.

This claim was located on October 14, 2012, by posting a Location Notice at the discovery monument.

The length of the claim is 1490 feet in a north direction and 10 feet in the opposite direction from the monument where the Location Notice is posted, and the width is 300 feet on each side of the center of the vein or lode, comprising in all 1500 feet in length and 600 feet in width, and generally following a Northerly-Southerly course.

The exterior boundaries are distinctly marked by four substantial monuments. Each corner monument consists of a 1-1/2" x 1-1/2" x 4' wooden post with aluminum tags attached, scribed with claim name and corner description, set one foot in the ground. The boundaries can be readily traced by beginning at corner No. 1, the NE corner:

thence	<u>1500</u>	feet	<u>south</u>	to the	<u>SE</u>	corner, corner No. 2,
thence	<u>600</u>	feet	<u>west</u>	to the	<u>SW</u>	corner, corner No. 3,
thence	<u>1500</u>	feet	<u>north</u>	to the	<u>NW</u>	corner, corner No. 4,
thence	<u>600</u>	feet	<u>east</u>	to the	<u>NE</u>	corner, corner No. 1, the point of beginning.

Said claim is located in the:

SE 1/4 of Section 18, T 19 N, R 51 E, M.D.M.  
SW 1/4 of Section 17, T 19 N, R 51 E, M.D.M.  
M.D.M. Eureka County, State of Nevada.

The boundaries of said claim were defined by law within sixty days from the date of posting of the Notice of Location. The location work, consisting of the making and filing of maps and the payment of fees prescribed by NRS 517.040, was completed by the date of recordation of this certificate.

Discoverer, Locator and Claimant:

**Barrick Gold Exploration Inc.**

by:

Tasha Caple  
Agent for Barrick Gold Exploration Inc.



DOC # 0222952

12/07/2012

03:42 PM

**Official Record**

Recording requested By  
BARRICK GOLD EXPLORATION INC

Eureka County - NV

Mike Rebaleati - Recorder

Fee: \$22.50

Page 1 of 1

RPTT:

Recorded By: FES

Book- 544 Page- 0166

**WHEN RECORDED, RETURN TO:**

Tasha Caple  
Barrick Gold Exploration Inc.  
293 Spruce Road  
Elko, NV 89801

This document does not contain any personal  
information (as defined by NRS 603A.040).



0222952

**CERTIFICATE OF LOCATION**

**Lode Mining Claim**

NOTICE IS HEREBY GIVEN that **Barrick Gold Exploration Inc.**, 293 Spruce Road, Elko, NV 89801, hereby claims under and pursuant to the laws of the State of Nevada and of the laws of the United States of America the following described LODE MINING CLAIM:

The name of the claim is the AV 647.

This claim was located on October 14, 2012, by posting a Location Notice at the discovery monument.

The length of the claim is 10 feet in a north direction and 1490 feet in the opposite direction from the monument where the Location Notice is posted, and the width is 300 feet on each side of the center of the vein or lode, comprising in all 1500 feet in length and 600 feet in width, and generally following a Northerly-Southerly course.

The exterior boundaries are distinctly marked by four substantial monuments. Each corner monument consists of a 1-1/2" x 1-1/2" x 4" wooden post with aluminum tags attached, scribed with claim name and corner description, set one foot in the ground. The boundaries can be readily traced by beginning at corner No. 1, the NE corner:

thence	<u>1500</u>	feet	<u>south</u>	to the	<u>SE</u>	corner, corner No. 2,
thence	<u>600</u>	feet	<u>west</u>	to the	<u>SW</u>	corner, corner No. 3,
thence	<u>1500</u>	feet	<u>north</u>	to the	<u>NW</u>	corner, corner No. 4,
thence	<u>600</u>	feet	<u>east</u>	to the	<u>NE</u>	corner, corner No. 1, the point of beginning.

Said claim is located in the:

NE 1/4 of Section 19, T 19 N, R 51 E, M.D.M.  
NW 1/4 of Section 20, T 19 N, R 51 E, M.D.M.  
SE 1/4 of Section 18, T 19 N, R 51 E, M.D.M.  
SW 1/4 of Section 17, T 19 N, R 51 E, M.D.M.  
M.D.M. Eureka County, State of Nevada.

The boundaries of said claim were defined by law within sixty days from the date of posting of the Notice of Location. The location work, consisting of the making and filing of maps and the payment of fees prescribed by NRS 517.040, was completed by the date of recordation of this certificate.

Discoverer, Locator and Claimant:

**Barrick Gold Exploration Inc.**

by:

*Tasha Caple*  
Agent for Barrick Gold Exploration Inc.

DOC # 0222953

12/07/2012 03:42 PM

**Official Record**

Recording requested By  
BARRICK GOLD EXPLORATION INC

Eureka County - NV

Mike Rebaleati - Recorder

Fee: \$22.50

Page 1 of 1

RPTT:

Recorded By: FES

Book- 544 Page- 0167

**WHEN RECORDED, RETURN TO:**

Tasha Caple  
Barrick Gold Exploration Inc.  
293 Spruce Road  
Elko, NV 89801

This document does not contain any personal  
information (as defined by NRS 603A.040).



0222953

**CERTIFICATE OF LOCATION**

**Lode Mining Claim**

NOTICE IS HEREBY GIVEN that **Barrick Gold Exploration Inc.**, 293 Spruce Road, Elko, NV 89801, hereby claims under and pursuant to the laws of the State of Nevada and of the laws of the United States of America the following described **LODE MINING CLAIM**:

The name of the claim is the AV 648.

This claim was located on October 14, 2012, by posting a Location Notice at the discovery monument.

The length of the claim is 1490 feet in a north direction and 10 feet in the opposite direction from the monument where the Location Notice is posted, and the width is 300 feet on each side of the center of the vein or lode, comprising in all 1500 feet in length and 600 feet in width, and generally following a Northerly-Southerly course.

The exterior boundaries are distinctly marked by four substantial monuments. Each corner monument consists of a 1-1/2" x 1-1/2" x 4' wooden post with aluminum tags attached, scribed with claim name and corner description, set one foot in the ground. The boundaries can be readily traced by beginning at corner No. 1, the NE corner:

thence	<u>1500</u>	feet	<u>south</u>	to the	<u>SE</u>	corner, corner No. 2,
thence	<u>600</u>	feet	<u>west</u>	to the	<u>SW</u>	corner, corner No. 3,
thence	<u>1500</u>	feet	<u>north</u>	to the	<u>NW</u>	corner, corner No. 4,
thence	<u>600</u>	feet	<u>east</u>	to the	<u>NE</u>	corner, corner No. 1, the point of beginning.

Said claim is located in the:

SW 1/4 of Section 17, T 19 N, R 51 E, M.D.M.

M.D.M. Eureka County, State of Nevada.

The boundaries of said claim were defined by law within sixty days from the date of posting of the Notice of Location. The location work, consisting of the making and filing of maps and the payment of fees prescribed by NRS 517.040, was completed by the date of recordation of this certificate.

Discoverer, Locator and Claimant:

**Barrick Gold Exploration Inc.**

by: Tasha Caple

Agent for Barrick Gold Exploration Inc.

DOC # 0222954

12/07/2012

03:42 PM

**Official Record**

Recording requested By  
BARRICK GOLD EXPLORATION INC

Eureka County - NV

Mike Rebaleati - Recorder

Fee: \$22.50

Page 1 of 1

RPTT:

Recorded By: FES

Book- 544 Page- 0168

**WHEN RECORDED, RETURN TO:**

Tasha Caple  
Barrick Gold Exploration Inc.  
293 Spruce Road  
Elko, NV 89801

This document does not contain any personal  
information (as defined by NRS 603A.040).



**CERTIFICATE OF LOCATION**

**Lode Mining Claim**

NOTICE IS HEREBY GIVEN that **Barrick Gold Exploration Inc.**, 293 Spruce Road, Elko, NV 89801, hereby claims under and pursuant to the laws of the State of Nevada and of the laws of the United States of America the following described LODE MINING CLAIM:

The name of the claim is the AV 649

This claim was located on October 14, 2012, by posting a Location Notice at the discovery monument.

The length of the claim is 10 feet in a north direction and 1490 feet in the opposite direction from the monument where the Location Notice is posted, and the width is 300 feet on each side of the center of the vein or lode, comprising in all 1500 feet in length and 600 feet in width, and generally following a Northerly-Southerly course.

The exterior boundaries are distinctly marked by four substantial monuments. Each corner monument consists of a 1-1/2" x 1-1/2" x 4" wooden post with aluminum tags attached, scribed with claim name and corner description, set one foot in the ground. The boundaries can be readily traced by beginning at corner No. 1, the NE corner:

thence	<u>1500</u>	feet	<u>south</u>	to the	<u>SE</u>	corner, corner No. 2,
thence	<u>600</u>	feet	<u>west</u>	to the	<u>SW</u>	corner, corner No. 3,
thence	<u>1500</u>	feet	<u>north</u>	to the	<u>NW</u>	corner, corner No. 4,
thence	<u>600</u>	feet	<u>east</u>	to the	<u>NE</u>	corner, corner No. 1, the point of beginning.

Said claim is located in the:

NW 1/4 of Section 20, T 19 N, R 51 E, M.D.M.

SW 1/4 of Section 17, T 19 N, R 51 E, M.D.M.

M.D.M. Eureka County, State of Nevada.

The boundaries of said claim were defined by law within sixty days from the date of posting of the Notice of Location. The location work, consisting of the making and filing of maps and the payment of fees prescribed by NRS 517.040, was completed by the date of recordation of this certificate.

Discoverer, Locator and Claimant:

**Barrick Gold Exploration Inc.**

by: Tasha Caple

Agent for Barrick Gold Exploration Inc.

DOC # 0222955

12/07/2012

03:42 PM

**Official Record**

Recording requested By  
BARRICK GOLD EXPLORATION INC

Eureka County - NV

Mike Rebaleati - Recorder

Fee: \$22.50

Page 1 of 1

RPTT:

Recorded By: FES

Book- 544 Page- 0169



**WHEN RECORDED, RETURN TO:**

Tasha Caple  
Barrick Gold Exploration Inc.  
293 Spruce Road  
Elko, NV 89801

This document does not contain any personal  
information (as defined by NRS 603A.040).

**CERTIFICATE OF LOCATION**

Lode Mining Claim

NOTICE IS HEREBY GIVEN that **Barrick Gold Exploration Inc.**, 293 Spruce Road, Elko, NV 89801, hereby claims under and pursuant to the laws of the State of Nevada and of the laws of the United States of America the following described **LODE MINING CLAIM**:

The name of the claim is the AV 650.

This claim was located on October 14, 2012, by posting a Location Notice at the discovery monument.

The length of the claim is 1490 feet in a north direction and 10 feet in the opposite direction from the monument where the Location Notice is posted, and the width is 300 feet on each side of the center of the vein or lode, comprising in all 1500 feet in length and 600 feet in width, and generally following a Northerly-Southerly course.

The exterior boundaries are distinctly marked by four substantial monuments. Each corner monument consists of a 1-1/2" x 1-1/2" x 4' wooden post with aluminum tags attached, scribed with claim name and corner description, set one foot in the ground. The boundaries can be readily traced by beginning at corner No. 1, the NE corner:

thence	<u>1500</u>	feet	<u>south</u>	to the	<u>SE</u>	corner, corner No. 2,
thence	<u>600</u>	feet	<u>west</u>	to the	<u>SW</u>	corner, corner No. 3,
thence	<u>1500</u>	feet	<u>north</u>	to the	<u>NW</u>	corner, corner No. 4,
thence	<u>600</u>	feet	<u>east</u>	to the	<u>NE</u>	corner, corner No. 1, the point of beginning.

Said claim is located in the:

SW 1/4 of Section 17, T 19 N, R 51 E, M.D.M.  
M.D.M. Eureka County, State of Nevada.

The boundaries of said claim were defined by law within sixty days from the date of posting of the Notice of Location. The location work, consisting of the making and filing of maps and the payment of fees prescribed by NRS 517.040, was completed by the date of recordation of this certificate.

Discoverer, Locator and Claimant:

**Barrick Gold Exploration Inc.**

by: Tasha Caple

Agent for Barrick Gold Exploration Inc.

DOC # 0222956

12/07/2012

03:42 PM

**Official Record**

Recording requested By  
BARRICK GOLD EXPLORATION INC

Eureka County - NV

Mike Rebaleati - Recorder

Fee: \$22.50

Page 1 of 1

RPTT:

Recorded By: FES

Book- 544 Page- 0170



0222956

**WHEN RECORDED, RETURN TO:**

Tasha Caple  
Barrick Gold Exploration Inc.  
293 Spruce Road  
Elko, NV 89801

This document does not contain any personal  
information (as defined by NRS 603A.040).

**CERTIFICATE OF LOCATION**

**Lode Mining Claim**

NOTICE IS HEREBY GIVEN that **Barrick Gold Exploration Inc.**, 293 Spruce Road, Elko, NV 89801, hereby claims under and pursuant to the laws of the State of Nevada and of the laws of the United States of America the following described LODE MINING CLAIM:

The name of the claim is the AV 651.

This claim was located on October 14, 2012, by posting a Location Notice at the discovery monument.

The length of the claim is 10 feet in a north direction and 1490 feet in the opposite direction from the monument where the Location Notice is posted, and the width is 300 feet on each side of the center of the vein or lode, comprising in all 1500 feet in length and 600 feet in width, and generally following a Northerly-Southerly course.

The exterior boundaries are distinctly marked by four substantial monuments. Each corner monument consists of a 1-1/2" x 1-1/2" x 4" wooden post with aluminum tags attached, scribed with claim name and corner description, set one foot in the ground. The boundaries can be readily traced by beginning at corner No. 1, the NE corner:

thence	<u>1500</u>	feet	<u>south</u>	to the	<u>SE</u>	corner, corner No. 2,
thence	<u>600</u>	feet	<u>west</u>	to the	<u>SW</u>	corner, corner No. 3,
thence	<u>1500</u>	feet	<u>north</u>	to the	<u>NW</u>	corner, corner No. 4,
thence	<u>600</u>	feet	<u>east</u>	to the	<u>NE</u>	corner, corner No. 1, the point of beginning.

Said claim is located in the:

NW 1/4 of Section 20, T 19 N, R 51 E, M.D.M.

SW 1/4 of Section 17, T 19 N, R 51 E, M.D.M.

M.D.M. Eureka County, State of Nevada.

The boundaries of said claim were defined by law within sixty days from the date of posting of the Notice of Location. The location work, consisting of the making and filing of maps and the payment of fees prescribed by NRS 517.040, was completed by the date of recordation of this certificate.

Discoverer, Locator and Claimant:

**Barrick Gold Exploration Inc.**

by: Tasha Caple

Agent for Barrick Gold Exploration Inc.

DOC # 0222957

12/07/2012

03:42 PM

**Official Record**

Recording requested By  
BARRICK GOLD EXPLORATION INC

Eureka County - NV

Mike Rebaleati - Recorder

Fee: \$22.50

Page 1 of 1

RPTT:

Recorded By: FES

Book- 544 Page- 0171

**WHEN RECORDED, RETURN TO:**

Tasha Caple  
Barrick Gold Exploration Inc.  
293 Spruce Road  
Elko, NV 89801

This document does not contain any personal  
information (as defined by NRS 603A.040).



**CERTIFICATE OF LOCATION**

**Lode Mining Claim**

NOTICE IS HEREBY GIVEN that **Barrick Gold Exploration Inc.**, 293 Spruce Road, Elko, NV 89801, hereby claims under and pursuant to the laws of the State of Nevada and of the laws of the United States of America the following described **LODE MINING CLAIM**:

The name of the claim is the AV 652.

This claim was located on October 14, 2012, by posting a Location Notice at the discovery monument.

The length of the claim is 1490 feet in a north direction and 10 feet in the opposite direction from the monument where the Location Notice is posted, and the width is 300 feet on each side of the center of the vein or lode, comprising in all 1500 feet in length and 600 feet in width, and generally following a Northerly-Southerly course.

The exterior boundaries are distinctly marked by four substantial monuments. Each corner monument consists of a 1-1/2" x 1-1/2" x 4' wooden post with aluminum tags attached, scribed with claim name and corner description, set one foot in the ground. The boundaries can be readily traced by beginning at corner No. 1, the NE corner:

thence	<u>1500</u>	feet	<u>south</u>	to the	<u>SE</u>	corner, corner No. 2,
thence	<u>600</u>	feet	<u>west</u>	to the	<u>SW</u>	corner, corner No. 3,
thence	<u>1500</u>	feet	<u>north</u>	to the	<u>NW</u>	corner, corner No. 4,
thence	<u>600</u>	feet	<u>east</u>	to the	<u>NE</u>	corner, corner No. 1, the point of beginning.

Said claim is located in the:

SW 1/4 of Section 17, T 19 N, R 51 E, M.D.M.  
M.D.M. Eureka County, State of Nevada.

The boundaries of said claim were defined by law within sixty days from the date of posting of the Notice of Location. The location work, consisting of the making and filing of maps and the payment of fees prescribed by NRS 517.040, was completed by the date of recordation of this certificate.

Discoverer, Locator and Claimant:

**Barrick Gold Exploration Inc.**

by: Tasha Caple

Agent for Barrick Gold Exploration Inc.

DOC # 0222958

12/07/2012

03:42 PM

**Official Record**

Recording requested By  
BARRICK GOLD EXPLORATION INC

Eureka County - NV

Mike Rebaleati - Recorder

Fee: \$22.50

Page 1 of 1

RPTT:

Recorded By: FES

Book- 544 Page- 0172

**WHEN RECORDED, RETURN TO:**

Tasha Caple  
Barrick Gold Exploration Inc.  
293 Spruce Road  
Elko, NV 89801

This document does not contain any personal  
information (as defined by NRS 603A.040).



0222958

**CERTIFICATE OF LOCATION**

**Lode Mining Claim**

NOTICE IS HEREBY GIVEN that **Barrick Gold Exploration Inc.**, 293 Spruce Road, Elko, NV 89801, hereby claims under and pursuant to the laws of the State of Nevada and of the laws of the United States of America the following described **LODE MINING CLAIM**:

The name of the claim is the AV 653

This claim was located on October 14, 2012, by posting a Location Notice at the discovery monument.

The length of the claim is 10 feet in a north direction and 1490 feet in the opposite direction from the monument where the Location Notice is posted, and the width is 300 feet on each side of the center of the vein or lode, comprising in all 1500 feet in length and 600 feet in width, and generally following a Northerly-Southerly course.

The exterior boundaries are distinctly marked by four substantial monuments. Each corner monument consists of a 1-1/2" x 1-1/2" x 4' wooden post with aluminum tags attached, scribed with claim name and corner description, set one foot in the ground. The boundaries can be readily traced by beginning at corner No. 1, the NE corner:

thence	<u>1500</u>	feet	<u>south</u>	to the	<u>SE</u>	corner, corner No. 2,
thence	<u>600</u>	feet	<u>west</u>	to the	<u>SW</u>	corner, corner No. 3,
thence	<u>1500</u>	feet	<u>north</u>	to the	<u>NW</u>	corner, corner No. 4,
thence	<u>600</u>	feet	<u>east</u>	to the	<u>NE</u>	corner, corner No. 1, the point of beginning.

Said claim is located in the:

NW 1/4 of Section 20, T 19 N, R 51 E, M.D.M.  
SW 1/4 of Section 17, T 19 N, R 51 E, M.D.M.  
M.D.M. Eureka County, State of Nevada.

The boundaries of said claim were defined by law within sixty days from the date of posting of the Notice of Location. The location work, consisting of the making and filing of maps and the payment of fees prescribed by NRS 517.040, was completed by the date of recordation of this certificate.

Discoverer, Locator and Claimant:

**Barrick Gold Exploration Inc.**

by: Tasha Caple  
Agent for Barrick Gold Exploration Inc.



WHEN RECORDED, RETURN TO:

Tasha Caple  
Barrick Gold Exploration Inc.  
293 Spruce Road  
Elko, NV 89801

This document does not contain any personal  
information (as defined by NRS 603A.040).

DOC # 0222959

12/07/2012

03:42 PM

Official Record

Recording requested By  
BARRICK GOLD EXPLORATION INC

Eureka County - NV  
Mike Rebaleati - Recorder

Fee: \$22.50

Page 1 of 1

RPTT:

Recorded By: FES

Book- 544 Page- 0173



0222959

**CERTIFICATE OF LOCATION**

**Lode Mining Claim**

NOTICE IS HEREBY GIVEN that **Barrick Gold Exploration Inc.**, 293 Spruce Road, Elko, NV 89801, hereby claims under and pursuant to the laws of the State of Nevada and of the laws of the United States of America the following described LODE MINING CLAIM:

The name of the claim is the AV 654.

This claim was located on October 14, 2012, by posting a Location Notice at the discovery monument.

The length of the claim is 1490 feet in a north direction and 10 feet in the opposite direction from the monument where the Location Notice is posted, and the width is 300 feet on each side of the center of the vein or lode, comprising in all 1500 feet in length and 600 feet in width, and generally following a Northerly-Southerly course.

The exterior boundaries are distinctly marked by four substantial monuments. Each corner monument consists of a 1-1/2" x 1-1/2" x 4' wooden post with aluminum tags attached, scribed with claim name and corner description, set one foot in the ground. The boundaries can be readily traced by beginning at corner No. 1, the NE corner:

thence	<u>1500</u>	feet	<u>south</u>	to the	<u>SE</u>	corner, corner No. 2,
thence	<u>600</u>	feet	<u>west</u>	to the	<u>SW</u>	corner, corner No. 3,
thence	<u>1500</u>	feet	<u>north</u>	to the	<u>NW</u>	corner, corner No. 4,
thence	<u>600</u>	feet	<u>east</u>	to the	<u>NE</u>	corner, corner No. 1, the point of beginning.

Said claim is located in the:

SW 1/4 of Section 17, T 19 N, R 51 E, M.D.M.  
M.D.M. Eureka County, State of Nevada.

The boundaries of said claim were defined by law within sixty days from the date of posting of the Notice of Location. The location work, consisting of the making and filing of maps and the payment of fees prescribed by NRS 517.040, was completed by the date of recordation of this certificate.

Discoverer, Locator and Claimant:  
**Barrick Gold Exploration Inc.**

by:

Tasha Caple  
Agent for Barrick Gold Exploration Inc.

DOC # 0222960

12/07/2012

03:42 PM

**Official Record**

Recording requested By  
BARRICK GOLD EXPLORATION INC

Eureka County - NV

Mike Rebaleati - Recorder

Fee: \$22.50

Page 1 of 1

RPTT:

Recorded By: FES

Book- 544 Page- 0174

**WHEN RECORDED, RETURN TO:**

Tasha Caple  
Barrick Gold Exploration Inc.  
293 Spruce Road  
Elko, NV 89801

This document does not contain any personal  
information (as defined by NRS 603A.040).



**CERTIFICATE OF LOCATION**

**Lode Mining Claim**

NOTICE IS HEREBY GIVEN that **Barrick Gold Exploration Inc.**, 293 Spruce Road, Elko, NV 89801, hereby claims under and pursuant to the laws of the State of Nevada and of the laws of the United States of America the following described LODE MINING CLAIM:

The name of the claim is the AV 655.

This claim was located on October 14, 2012, by posting a Location Notice at the discovery monument.

The length of the claim is 10 feet in a north direction and 1490 feet in the opposite direction from the monument where the Location Notice is posted, and the width is 300 feet on each side of the center of the vein or lode, comprising in all 1500 feet in length and 600 feet in width, and generally following a Northerly-Southerly course.

The exterior boundaries are distinctly marked by four substantial monuments. Each corner monument consists of a 1-1/2" x 1-1/2" x 4' wooden post with aluminum tags attached, scribed with claim name and corner description, set one foot in the ground. The boundaries can be readily traced by beginning at corner No. 1, the NE corner:

thence	<u>1500</u>	feet	<u>south</u>	to the	<u>SE</u>	corner, corner No. 2,
thence	<u>600</u>	feet	<u>west</u>	to the	<u>SW</u>	corner, corner No. 3,
thence	<u>1500</u>	feet	<u>north</u>	to the	<u>NW</u>	corner, corner No. 4,
thence	<u>600</u>	feet	<u>east</u>	to the	<u>NE</u>	corner, corner No. 1, the point of beginning.

Said claim is located in the:

NW 1/4 of Section 20, T 19 N, R 51 E, M.D.M.  
SW 1/4 of Section 17, T 19 N, R 51 E, M.D.M.  
M.D.M. Eureka County, State of Nevada.

The boundaries of said claim were defined by law within sixty days from the date of posting of the Notice of Location. The location work, consisting of the making and filing of maps and the payment of fees prescribed by NRS 517.040, was completed by the date of recordation of this certificate.

Discoverer, Locator and Claimant:

**Barrick Gold Exploration Inc.**

by: Tasha Caple

Agent for Barrick Gold Exploration Inc.

DOC # 0222961

12/07/2012

03:42 PM

**Official Record**

Recording requested By  
BARRICK GOLD EXPLORATION INC

Eureka County - NV

Mike Rebaleati - Recorder

Fee: \$22.50

Page 1 of 1

RPTT:

Recorded By: FES

Book- 544 Page- 0175



0222961

**WHEN RECORDED, RETURN TO:**

Tasha Caple  
Barrick Gold Exploration Inc.  
293 Spruce Road  
Elko, NV 89801

This document does not contain any personal  
information (as defined by NRS 603A.040).

**CERTIFICATE OF LOCATION**

**Lode Mining Claim**

NOTICE IS HEREBY GIVEN that **Barrick Gold Exploration Inc.**, 293 Spruce Road, Elko, NV 89801, hereby claims under and pursuant to the laws of the State of Nevada and of the laws of the United States of America the following described **LODE MINING CLAIM**:

The name of the claim is the AV 656.

This claim was located on October 14, 2012, by posting a Location Notice at the discovery monument.

The length of the claim is 1490 feet in a north direction and 10 feet in the opposite direction from the monument where the Location Notice is posted, and the width is 300 feet on each side of the center of the vein or lode, comprising in all 1500 feet in length and 600 feet in width, and generally following a Northerly-Southerly course.

The exterior boundaries are distinctly marked by four substantial monuments. Each corner monument consists of a 1-1/2" x 1-1/2" x 4' wooden post with aluminum tags attached, scribed with claim name and corner description, set one foot in the ground. The boundaries can be readily traced by beginning at corner No. 1, the NE corner:

thence	<u>1500</u>	feet	<u>south</u>	to the	<u>SE</u>	corner, corner No. 2,
thence	<u>600</u>	feet	<u>west</u>	to the	<u>SW</u>	corner, corner No. 3,
thence	<u>1500</u>	feet	<u>north</u>	to the	<u>NW</u>	corner, corner No. 4,
thence	<u>600</u>	feet	<u>east</u>	to the	<u>NE</u>	corner, corner No. 1, the point of beginning.

Said claim is located in the:

SE 1/4 of Section 17, T 19 N, R 51 E, M.D.M.  
SW 1/4 of Section 17, T 19 N, R 51 E, M.D.M.  
M.D.M. Eureka County, State of Nevada.

The boundaries of said claim were defined by law within sixty days from the date of posting of the Notice of Location. The location work, consisting of the making and filing of maps and the payment of fees prescribed by NRS 517.040, was completed by the date of recordation of this certificate.

Discoverer, Locator and Claimant:

**Barrick Gold Exploration Inc.**

by:

Agent for Barrick Gold Exploration Inc.

DOC # 0222962

12/07/2012

03:42 PM

**Official Record**

Recording requested By  
BARRICK GOLD EXPLORATION INC

Eureka County - NV

Mike Rebaleati - Recorder

Fee: \$22.50

Page 1 of 1

RPTT:

Recorded By: FES

Book- 544 Page- 0176

**WHEN RECORDED, RETURN TO:**

Tasha Caple  
Barrick Gold Exploration Inc.  
293 Spruce Road  
Elko, NV 89801

This document does not contain any personal  
information (as defined by NRS 603A.040).



0222962

**CERTIFICATE OF LOCATION**

Lode Mining Claim

NOTICE IS HEREBY GIVEN that **Barrick Gold Exploration Inc.**, 293 Spruce Road, Elko, NV 89801, hereby claims under and pursuant to the laws of the State of Nevada and of the laws of the United States of America the following described LODE MINING CLAIM:

The name of the claim is the AV 657.

This claim was located on October 14, 2012, by posting a Location Notice at the discovery monument.

The length of the claim is 10 feet in a north direction and 1490 feet in the opposite direction from the monument where the Location Notice is posted, and the width is 300 feet on each side of the center of the vein or lode, comprising in all 1500 feet in length and 600 feet in width, and generally following a Northerly-Southerly course.

The exterior boundaries are distinctly marked by four substantial monuments. Each corner monument consists of a 1-1/2" x 1-1/2" x 4' wooden post with aluminum tags attached, scribed with claim name and corner description, set one foot in the ground. The boundaries can be readily traced by beginning at corner No. 1, the NE corner:

thence	<u>1500</u>	feet	<u>south</u>	to the	<u>SE</u>	corner, corner No. 2,
thence	<u>600</u>	feet	<u>west</u>	to the	<u>SW</u>	corner, corner No. 3,
thence	<u>1500</u>	feet	<u>north</u>	to the	<u>NW</u>	corner, corner No. 4,
thence	<u>600</u>	feet	<u>east</u>	to the	<u>NE</u>	corner, corner No. 1, the point of beginning.

Said claim is located in the:

NE 1/4 of Section 20, T 19 N, R 51 E, M.D.M.  
NW 1/4 of Section 20, T 19 N, R 51 E, M.D.M.  
SE 1/4 of Section 17, T 19 N, R 51 E, M.D.M.  
SW 1/4 of Section 17, T 19 N, R 51 E, M.D.M.  
M.D.M. Eureka County, State of Nevada.

The boundaries of said claim were defined by law within sixty days from the date of posting of the Notice of Location. The location work, consisting of the making and filing of maps and the payment of fees prescribed by NRS 517.040, was completed by the date of recordation of this certificate.

Discoverer, Locator and Claimant:

**Barrick Gold Exploration Inc.**

by: Tasha Caple

Agent for Barrick Gold Exploration Inc.

DOC # 0222963

12/07/2012

03:42 PM

**Official Record**

Recording requested By  
BARRICK GOLD EXPLORATION INC

Eureka County - NV

Mike Rebaleati - Recorder

Fee: \$22.50

Page 1 of 1

RPTT:

Recorded By: FES

Book- 544 Page- 0177

**WHEN RECORDED, RETURN TO:**

Tasha Caple  
Barrick Gold Exploration Inc.  
293 Spruce Road  
Elko, NV 89801

This document does not contain any personal  
information (as defined by NRS 603A.040).



**CERTIFICATE OF LOCATION**

**Lode Mining Claim**

NOTICE IS HEREBY GIVEN that **Barrick Gold Exploration Inc.**, 293 Spruce Road, Elko, NV 89801, hereby claims under and pursuant to the laws of the State of Nevada and of the laws of the United States of America the following described LODE MINING CLAIM:

The name of the claim is the AV 658.

This claim was located on October 14, 2012, by posting a Location Notice at the discovery monument.

The length of the claim is 1490 feet in a north direction and 10 feet in the opposite direction from the monument where the Location Notice is posted, and the width is 300 feet on each side of the center of the vein or lode, comprising in all 1500 feet in length and 600 feet in width, and generally following a Northerly-Southerly course.

The exterior boundaries are distinctly marked by four substantial monuments. Each corner monument consists of a 1-1/2" x 1-1/2" x 4" wooden post with aluminum tags attached, scribed with claim name and corner description, set one foot in the ground. The boundaries can be readily traced by beginning at corner No. 1, the NE corner:

thence	<u>1500</u>	feet	<u>south</u>	to the	<u>SE</u>	corner, corner No. 2,
thence	<u>600</u>	feet	<u>west</u>	to the	<u>SW</u>	corner, corner No. 3,
thence	<u>1500</u>	feet	<u>north</u>	to the	<u>NW</u>	corner, corner No. 4,
thence	<u>600</u>	feet	<u>east</u>	to the	<u>NE</u>	corner, corner No. 1, the point of beginning.

Said claim is located in the:

SE 1/4 of Section 17, T 19 N, R 51 E, M.D.M.  
M.D.M. Eureka County, State of Nevada.

The boundaries of said claim were defined by law within sixty days from the date of posting of the Notice of Location. The location work, consisting of the making and filing of maps and the payment of fees prescribed by NRS 517.040, was completed by the date of recordation of this certificate.

Discoverer, Locator and Claimant:


**Barrick Gold Exploration Inc.**

by: Tasha Caple

Agent for Barrick Gold Exploration Inc.

WHEN RECORDED, RETURN TO:  
Tasha Caple  
Barrick Gold Exploration Inc.  
293 Spruce Road  
Elko, NV 89801

This document does not contain any personal  
information (as defined by NRS 603A.040).

DOC # 0222964  
12/07/2012 03:42 PM  
**Official Record**  
Recording requested By  
BARRICK GOLD EXPLORATION INC  
Eureka County - NV  
Mike Rebaleati - Recorder  
Fee: \$22.50 Page 1 of 1  
RPTT: Recorded By: FES  
Book- 544 Page- 0178  
  
0222964

## **CERTIFICATE OF LOCATION**

### **Lode Mining Claim**

NOTICE IS HEREBY GIVEN that **Barrick Gold Exploration Inc.**, 293 Spruce Road, Elko, NV 89801, hereby claims under and pursuant to the laws of the State of Nevada and of the laws of the United States of America the following described LODE MINING CLAIM:

The name of the claim is the AV 659.

This claim was located on October 14, 2012, by posting a Location Notice at the discovery monument.

The length of the claim is 10 feet in a north direction and 1490 feet in the opposite direction from the monument where the Location Notice is posted, and the width is 300 feet on each side of the center of the vein or lode, comprising in all 1500 feet in length and 600 feet in width, and generally following a Northerly-Southerly course.

The exterior boundaries are distinctly marked by four substantial monuments. Each corner monument consists of a 1-1/2" x 1-1/2" x 4" wooden post with aluminum tags attached, scribed with claim name and corner description, set one foot in the ground. The boundaries can be readily traced by beginning at corner No. 1, the NE corner:

thence	<u>1500</u>	feet	<u>south</u>	to the	<u>SE</u>	corner, corner No. 2,
thence	<u>600</u>	feet	<u>west</u>	to the	<u>SW</u>	corner, corner No. 3,
thence	<u>1500</u>	feet	<u>north</u>	to the	<u>NW</u>	corner, corner No. 4,
thence	<u>600</u>	feet	<u>east</u>	to the	<u>NE</u>	corner, corner No. 1, the point of beginning.

Said claim is located in the:

NE 1/4 of Section 20, T 19 N, R 51 E, M.D.M.  
SE 1/4 of Section 17, T 19 N, R 51 E, M.D.M.  
M.D.M. Eureka County, State of Nevada.

The boundaries of said claim were defined by law within sixty days from the date of posting of the Notice of Location. The location work, consisting of the making and filing of maps and the payment of fees prescribed by NRS 517.040, was completed by the date of recordation of this certificate.

Discoverer, Locator and Claimant:  
**Barrick Gold Exploration Inc.**

by: Tasha Caple  
Agent for Barrick Gold Exploration Inc.

DOC # 0222965

12/07/2012

03:42 PM

WHEN RECORDED, RETURN TO:

Tasha Caple  
Barrick Gold Exploration Inc.  
293 Spruce Road  
Elko, NV 89801

Official Record

Recording requested By  
BARRICK GOLD EXPLORATION INC

Eureka County - NV

Mike Rebaleati - Recorder

Fee: \$22.50

Page 1 of 1

RPTT:

Recorded By: FES

Book- 544 Page- 0179

This document does not contain any personal  
information (as defined by NRS 603A.040).



0222965

**CERTIFICATE OF LOCATION**

**Lode Mining Claim**

NOTICE IS HEREBY GIVEN that **Barrick Gold Exploration Inc.**, 293 Spruce Road, Elko, NV 89801, hereby claims under and pursuant to the laws of the State of Nevada and of the laws of the United States of America the following described LODE MINING CLAIM:

The name of the claim is the AV 660.

This claim was located on October 14, 2012, by posting a Location Notice at the discovery monument.

The length of the claim is 1490 feet in a north direction and 10 feet in the opposite direction from the monument where the Location Notice is posted, and the width is 300 feet on each side of the center of the vein or lode, comprising in all 1500 feet in length and 600 feet in width, and generally following a Northerly-Southerly course.

The exterior boundaries are distinctly marked by four substantial monuments. Each corner monument consists of a 1-1/2" x 1-1/2" x 4" wooden post with aluminum tags attached, scribed with claim name and corner description, set one foot in the ground. The boundaries can be readily traced by beginning at corner No. 1, the NE corner:

thence	<u>1500</u>	feet	<u>south</u>	to the	<u>SE</u>	corner, corner No. 2,
thence	<u>600</u>	feet	<u>west</u>	to the	<u>SW</u>	corner, corner No. 3,
thence	<u>1500</u>	feet	<u>north</u>	to the	<u>NW</u>	corner, corner No. 4,
thence	<u>600</u>	feet	<u>east</u>	to the	<u>NE</u>	corner, corner No. 1, the point of beginning.

Said claim is located in the:

SE 1/4 of Section 17, T 19 N, R 51 E, M.D.M.  
M.D.M. Eureka County, State of Nevada.

The boundaries of said claim were defined by law within sixty days from the date of posting of the Notice of Location. The location work, consisting of the making and filing of maps and the payment of fees prescribed by NRS 517.040, was completed by the date of recordation of this certificate.

Discoverer, Locator and Claimant:

**Barrick Gold Exploration Inc.**

by:

Agent for Barrick Gold Exploration Inc.



**DOC # 0222966**

12/07/2012

03:42 PM

**Official Record**

Recording requested By  
BARRICK GOLD EXPLORATION INC

**Eureka County - NV**

**Mike Rebaleati - Recorder**

Fee: \$22.50

Page 1 of 1

RPTT:

Recorded By: FES

Book- 544 Page- 0180

**WHEN RECORDED, RETURN TO:**

**Tasha Caple  
Barrick Gold Exploration Inc.  
293 Spruce Road  
Elko, NV 89801**

This document does not contain any personal  
information (as defined by NRS 603A.040).



0222966

**CERTIFICATE OF LOCATION**

**Lode Mining Claim**

NOTICE IS HEREBY GIVEN that **Barrick Gold Exploration Inc.**, 293 Spruce Road, Elko, NV 89801, hereby claims under and pursuant to the laws of the State of Nevada and of the laws of the United States of America the following described LODE MINING CLAIM:

The name of the claim is the AV 661.

This claim was located on October 14, 2012, by posting a Location Notice at the discovery monument.

The length of the claim is 10 feet in a north direction and 1490 feet in the opposite direction from the monument where the Location Notice is posted, and the width is 300 feet on each side of the center of the vein or lode, comprising in all 1500 feet in length and 600 feet in width, and generally following a Northerly-Southerly course.

The exterior boundaries are distinctly marked by four substantial monuments. Each corner monument consists of a 1-1/2" x 1-1/2" x 4' wooden post with aluminum tags attached, scribed with claim name and corner description, set one foot in the ground. The boundaries can be readily traced by beginning at corner No. 1, the NE corner:

thence	<u>1500</u>	feet	<u>south</u>	to the	<u>SE</u>	corner, corner No. 2,
thence	<u>600</u>	feet	<u>west</u>	to the	<u>SW</u>	corner, corner No. 3,
thence	<u>1500</u>	feet	<u>north</u>	to the	<u>NW</u>	corner, corner No. 4,
thence	<u>600</u>	feet	<u>east</u>	to the	<u>NE</u>	corner, corner No. 1, the point of beginning.

Said claim is located in the:

NE 1/4 of Section 20, T 19 N, R 51 E, M.D.M.

SE 1/4 of Section 17, T 19 N, R 51 E, M.D.M.

M.D.M. Eureka County, State of Nevada.

The boundaries of said claim were defined by law within sixty days from the date of posting of the Notice of Location. The location work, consisting of the making and filing of maps and the payment of fees prescribed by NRS 517.040, was completed by the date of recordation of this certificate.

Discoverer, Locator and Claimant:

**Barrick Gold Exploration Inc.**

by:

*Tasha Caple*

Agent for Barrick Gold Exploration Inc.

DOC # 0222967

12/07/2012

03:42 PM

WHEN RECORDED, RETURN TO:

Tasha Caple  
Barrick Gold Exploration Inc.  
293 Spruce Road  
Elko, NV 89801

**Official Record**

Recording requested By  
BARRICK GOLD EXPLORATION INC

Eureka County - NV

Mike Rebaleati - Recorder

Fee: \$22.50

Page 1 of 1

RPTT:

Recorded By: FES

Book- 544 Page- 0181

This document does not contain any personal  
information (as defined by NRS 603A.040).



**CERTIFICATE OF LOCATION**

Lode Mining Claim

NOTICE IS HEREBY GIVEN that **Barrick Gold Exploration Inc.**, 293 Spruce Road, Elko, NV 89801, hereby claims under and pursuant to the laws of the State of Nevada and of the laws of the United States of America the following described LODE MINING CLAIM:

The name of the claim is the AV 662.

This claim was located on October 14, 2012, by posting a Location Notice at the discovery monument.

The length of the claim is 1490 feet in a north direction and 10 feet in the opposite direction from the monument where the Location Notice is posted, and the width is 300 feet on each side of the center of the vein or lode, comprising in all 1500 feet in length and 600 feet in width, and generally following a Northerly-Southerly course.

The exterior boundaries are distinctly marked by four substantial monuments. Each corner monument consists of a 1-1/2" x 1-1/2" x 4' wooden post with aluminum tags attached, scribed with claim name and corner description, set one foot in the ground. The boundaries can be readily traced by beginning at corner No. 1, the NE corner:

thence	<u>1500</u>	feet	<u>south</u>	to the	<u>SE</u>	corner, corner No. 2,
thence	<u>600</u>	feet	<u>west</u>	to the	<u>SW</u>	corner, corner No. 3,
thence	<u>1500</u>	feet	<u>north</u>	to the	<u>NW</u>	corner, corner No. 4,
thence	<u>600</u>	feet	<u>east</u>	to the	<u>NE</u>	corner, corner No. 1, the point of beginning.

Said claim is located in the:

SE 1/4 of Section 17, T 19 N, R 51 E, M.D.M.  
M.D.M. Eureka County, State of Nevada.

The boundaries of said claim were defined by law within sixty days from the date of posting of the Notice of Location. The location work, consisting of the making and filing of maps and the payment of fees prescribed by NRS 517.040, was completed by the date of recordation of this certificate.

Discoverer, Locator and Claimant:

**Barrick Gold Exploration Inc.**

by:

*Tasha Caple*  
Agent for Barrick Gold Exploration Inc.

WHEN RECORDED, RETURN TO:

Tasha Caple  
Barrick Gold Exploration Inc.  
293 Spruce Road  
Elko, NV 89801

This document does not contain any personal  
information (as defined by NRS 603A.040).

DOC # 0222968

12/07/2012

03:42 PM

Official Record

Recording requested By  
BARRICK GOLD EXPLORATION INC

Eureka County - NV

Mike Rebaleati - Recorder

Fee: \$22.50

Page 1 of 1

RPTT:

Recorded By: FES

Book- 544 Page- 0182



0222968

**CERTIFICATE OF LOCATION**

**Lode Mining Claim**

NOTICE IS HEREBY GIVEN that **Barrick Gold Exploration Inc.**, 293 Spruce Road, Elko, NV 89801, hereby claims under and pursuant to the laws of the State of Nevada and of the laws of the United States of America the following described LODE MINING CLAIM:

The name of the claim is the AV 663.

This claim was located on October 14, 2012, by posting a Location Notice at the discovery monument.

The length of the claim is 10 feet in a north direction and 1490 feet in the opposite direction from the monument where the Location Notice is posted, and the width is 300 feet on each side of the center of the vein or lode, comprising in all 1500 feet in length and 600 feet in width, and generally following a Northerly-Southerly course.

The exterior boundaries are distinctly marked by four substantial monuments. Each corner monument consists of a 1-1/2" x 1-1/2" x 4' wooden post with aluminum tags attached, scribed with claim name and corner description, set one foot in the ground. The boundaries can be readily traced by beginning at corner No. 1, the NE corner:

thence	<u>1500</u>	feet	<u>south</u>	to the	<u>SE</u>	corner, corner No. 2,
thence	<u>600</u>	feet	<u>west</u>	to the	<u>SW</u>	corner, corner No. 3,
thence	<u>1500</u>	feet	<u>north</u>	to the	<u>NW</u>	corner, corner No. 4,
thence	<u>600</u>	feet	<u>east</u>	to the	<u>NE</u>	corner, corner No. 1, the point of beginning.

Said claim is located in the:

NE 1/4 of Section 20, T 19 N, R 51 E, M.D.M.

SE 1/4 of Section 17, T 19 N, R 51 E, M.D.M.

M.D.M. Eureka County, State of Nevada.

The boundaries of said claim were defined by law within sixty days from the date of posting of the Notice of Location. The location work, consisting of the making and filing of maps and the payment of fees prescribed by NRS 517.040, was completed by the date of recordation of this certificate.

Discoverer, Locator and Claimant:

**Barrick Gold Exploration Inc.**

by: Tasha Caple

Agent for Barrick Gold Exploration Inc.

WHEN RECORDED, RETURN TO:  
Tasha Caple  
Barrick Gold Exploration Inc.  
293 Spruce Road  
Elko, NV 89801

This document does not contain any personal  
information (as defined by NRS 603A.040).

**DOC # 0222969**

12/07/2012

03:42 PM

**Official Record**

Recording requested By  
BARRICK GOLD EXPLORATION INC

Eureka County - NV

Mike Rebaleati - Recorder

Fee: \$22.50

Page 1 of 1

RPTT:

Recorded By: FES

Book- 544 Page- 0183



0222969

**CERTIFICATE OF LOCATION**

**Lode Mining Claim**

NOTICE IS HEREBY GIVEN that **Barrick Gold Exploration Inc.**, 293 Spruce Road, Elko, NV 89801, hereby claims under and pursuant to the laws of the State of Nevada and of the laws of the United States of America the following described **LODE MINING CLAIM**:

The name of the claim is the AV 664

This claim was located on October 14, 2012, by posting a Location Notice at the discovery monument.

The length of the claim is 1490 feet in a north direction and 10 feet in the opposite direction from the monument where the Location Notice is posted, and the width is 300 feet on each side of the center of the vein or lode, comprising in all 1500 feet in length and 600 feet in width, and generally following a Northerly-Southerly course.

The exterior boundaries are distinctly marked by four substantial monuments. Each corner monument consists of a 1-1/2" x 1-1/2" x 4' wooden post with aluminum tags attached, scribed with claim name and corner description, set one foot in the ground. The boundaries can be readily traced by beginning at corner No. 1, the NE corner:

thence	<u>1500</u>	feet	<u>south</u>	to the	<u>SE</u>	corner, corner No. 2,
thence	<u>600</u>	feet	<u>west</u>	to the	<u>SW</u>	corner, corner No. 3,
thence	<u>1500</u>	feet	<u>north</u>	to the	<u>NW</u>	corner, corner No. 4,
thence	<u>600</u>	feet	<u>east</u>	to the	<u>NE</u>	corner, corner No. 1, the point of beginning.

Said claim is located in the:

SE 1/4 of Section 17, T 19 N, R 51 E, M.D.M.  
SW 1/4 of Section 16, T 19 N, R 51 E, M.D.M.  
M.D.M. Eureka County, State of Nevada.

The boundaries of said claim were defined by law within sixty days from the date of posting of the Notice of Location. The location work, consisting of the making and filing of maps and the payment of fees prescribed by NRS 517.040, was completed by the date of recordation of this certificate.

Discoverer, Locator and Claimant:  
**Barrick Gold Exploration Inc.**

by: Tasha Caple

Agent for Barrick Gold Exploration Inc.

WHEN RECORDED, RETURN TO:  
Tasha Caple  
Barrick Gold Exploration Inc.  
293 Spruce Road  
Elko, NV 89801

This document does not contain any personal  
information (as defined by NRS 603A.040).

DOC # 0222970

12/07/2012

03:42 PM

Official Record

Recording requested By  
BARRICK GOLD EXPLORATION INC

Eureka County - NV

Mike Rebaleati - Recorder

Fee: \$22.50

Page 1 of 1

RPTT:

Recorded By: FES

Book- 544 Page- 0184



0222970

**CERTIFICATE OF LOCATION**

Lode Mining Claim

NOTICE IS HEREBY GIVEN that **Barrick Gold Exploration Inc.**, 293 Spruce Road, Elko, NV 89801, hereby claims under and pursuant to the laws of the State of Nevada and of the laws of the United States of America the following described LODE MINING CLAIM:

The name of the claim is the AV 665.

This claim was located on October 14, 2012, by posting a Location Notice at the discovery monument.

The length of the claim is 10 feet in a north direction and 1490 feet in the opposite direction from the monument where the Location Notice is posted, and the width is 300 feet on each side of the center of the vein or lode, comprising in all 1500 feet in length and 600 feet in width, and generally following a Northerly-Southerly course.

The exterior boundaries are distinctly marked by four substantial monuments. Each corner monument consists of a 1-1/2" x 1-1/2" x 4' wooden post with aluminum tags attached, scribed with claim name and corner description, set one foot in the ground. The boundaries can be readily traced by beginning at corner No. 1, the NE corner:

thence	<u>1500</u>	feet	<u>south</u>	to the	<u>SE</u>	corner, corner No. 2,
thence	<u>600</u>	feet	<u>west</u>	to the	<u>SW</u>	corner, corner No. 3,
thence	<u>1500</u>	feet	<u>north</u>	to the	<u>NW</u>	corner, corner No. 4,
thence	<u>600</u>	feet	<u>east</u>	to the	<u>NE</u>	corner, corner No. 1, the point of beginning.

Said claim is located in the:

NE 1/4 of Section 20, T 19 N, R 51 E, M.D.M.  
NW 1/4 of Section 21, T 19 N, R 51 E, M.D.M.  
SE 1/4 of Section 17, T 19 N, R 51 E, M.D.M.  
SW 1/4 of Section 16, T 19 N, R 51 E, M.D.M.  
M.D.M. Eureka County, State of Nevada.

The boundaries of said claim were defined by law within sixty days from the date of posting of the Notice of Location. The location work, consisting of the making and filing of maps and the payment of fees prescribed by NRS 517.040, was completed by the date of recordation of this certificate.

Discoverer, Locator and Claimant:

**Barrick Gold Exploration Inc.**

by: Tasha Caple

Agent for Barrick Gold Exploration Inc.

**WHEN RECORDED, RETURN TO:**

Tasha Caple  
Barrick Gold Exploration Inc.  
293 Spruce Road  
Elko, NV 89801

This document does not contain any personal  
information (as defined by NRS 603A.040).

**DOC # 0222971**

12/07/2012

03:42 PM

**Official Record**

Recording requested By  
BARRICK GOLD EXPLORATION INC

Eureka County - NV

Mike Rebaleati - Recorder

Fee: \$22.50

Page 1 of 1

RPTT:

Recorded By: FES

Book- 544 Page- 0185



0222971

**CERTIFICATE OF LOCATION**

**Lode Mining Claim**

NOTICE IS HEREBY GIVEN that **Barrick Gold Exploration Inc.**, 293 Spruce Road, Elko, NV 89801, hereby claims under and pursuant to the laws of the State of Nevada and of the laws of the United States of America the following described **LODE MINING CLAIM**:

The name of the claim is the AV 666.

This claim was located on October 14, 2012, by posting a Location Notice at the discovery monument.

The length of the claim is 1490 feet in a north direction and 10 feet in the opposite direction from the monument where the Location Notice is posted, and the width is 300 feet on each side of the center of the vein or lode, comprising in all 1500 feet in length and 600 feet in width, and generally following a Northerly-Southerly course.

The exterior boundaries are distinctly marked by four substantial monuments. Each corner monument consists of a 1-1/2" x 1-1/2" x 4' wooden post with aluminum tags attached, scribed with claim name and corner description, set one foot in the ground. The boundaries can be readily traced by beginning at corner No. 1, the NE corner:

thence	<u>1500</u>	feet	<u>south</u>	to the	<u>SE</u>	corner, corner No. 2,
thence	<u>600</u>	feet	<u>west</u>	to the	<u>SW</u>	corner, corner No. 3,
thence	<u>1500</u>	feet	<u>north</u>	to the	<u>NW</u>	corner, corner No. 4,
thence	<u>600</u>	feet	<u>east</u>	to the	<u>NE</u>	corner, corner No. 1, the point of beginning.

Said claim is located in the:

SW 1/4 of Section 16, T 19 N, R 51 E, M.D.M.  
M.D.M. Eureka County, State of Nevada.

The boundaries of said claim were defined by law within sixty days from the date of posting of the Notice of Location. The location work, consisting of the making and filing of maps and the payment of fees prescribed by NRS 517.040, was completed by the date of recordation of this certificate.

Discoverer, Locator and Claimant:  
**Barrick Gold Exploration Inc.**

by:

Tasha Caple  
Agent for Barrick Gold Exploration Inc.

DOC # 0222972

12/07/2012

03:42 PM

WHEN RECORDED, RETURN TO:

Tasha Caple  
Barrick Gold Exploration Inc.  
293 Spruce Road  
Elko, NV 89801

Official Record

Recording requested By  
BARRICK GOLD EXPLORATION INC

Eureka County - NV

Mike Rebaleati - Recorder

Fee: \$22.50

Page 1 of 1

RPTT:

Recorded By: FES

Book- 544 Page- 0186

This document does not contain any personal  
information (as defined by NRS 603A.040).



0222972

**CERTIFICATE OF LOCATION**

**Lode Mining Claim**

NOTICE IS HEREBY GIVEN that **Barrick Gold Exploration Inc.**, 293 Spruce Road, Elko, NV 89801, hereby claims under and pursuant to the laws of the State of Nevada and of the laws of the United States of America the following described LODE MINING CLAIM:

The name of the claim is the AV 667.

This claim was located on October 14, 2012, by posting a Location Notice at the discovery monument.

The length of the claim is 10 feet in a north direction and 1490 feet in the opposite direction from the monument where the Location Notice is posted, and the width is 300 feet on each side of the center of the vein or lode, comprising in all 1500 feet in length and 600 feet in width, and generally following a Northerly-Southerly course.

The exterior boundaries are distinctly marked by four substantial monuments. Each corner monument consists of a 1-1/2" x 1-1/2" x 4' wooden post with aluminum tags attached, scribed with claim name and corner description, set one foot in the ground. The boundaries can be readily traced by beginning at corner No. 1, the NE corner:

thence	<u>1500</u>	feet	<u>south</u>	to the	<u>SE</u>	corner, corner No. 2,
thence	<u>600</u>	feet	<u>west</u>	to the	<u>SW</u>	corner, corner No. 3,
thence	<u>1500</u>	feet	<u>north</u>	to the	<u>NW</u>	corner, corner No. 4,
thence	<u>600</u>	feet	<u>east</u>	to the	<u>NE</u>	corner, corner No. 1, the point of beginning.

Said claim is located in the:

NW 1/4 of Section 21, T 19 N, R 51 E, M.D.M.

SW 1/4 of Section 16, T 19 N, R 51 E, M.D.M.

M.D.M. Eureka County, State of Nevada.

The boundaries of said claim were defined by law within sixty days from the date of posting of the Notice of Location. The location work, consisting of the making and filing of maps and the payment of fees prescribed by NRS 517.040, was completed by the date of recordation of this certificate.

Discoverer, Locator and Claimant:

**Barrick Gold Exploration Inc.**

by:

Agent for Barrick Gold Exploration Inc.



DOC # 0222973

12/07/2012

03:42 PM

**Official Record**

Recording requested By  
BARRICK GOLD EXPLORATION INC

Eureka County - NV

Mike Rebaleati - Recorder

Fee: \$22.50

Page 1 of 1

RPTT:

Recorded By: FES

Book- 544 Page- 0187

**WHEN RECORDED, RETURN TO:**

Tasha Caple  
Barrick Gold Exploration Inc.  
293 Spruce Road  
Elko, NV 89801

This document does not contain any personal  
information (as defined by NRS 603A.040).



0222973

**CERTIFICATE OF LOCATION**

**Lode Mining Claim**

NOTICE IS HEREBY GIVEN that **Barrick Gold Exploration Inc.**, 293 Spruce Road, Elko, NV 89801, hereby claims under and pursuant to the laws of the State of Nevada and of the laws of the United States of America the following described **LODE MINING CLAIM**:

The name of the claim is the AV 668.

This claim was located on October 14, 2012, by posting a Location Notice at the discovery monument.

The length of the claim is 1490 feet in a north direction and 10 feet in the opposite direction from the monument where the Location Notice is posted, and the width is 300 feet on each side of the center of the vein or lode, comprising in all 1500 feet in length and 600 feet in width, and generally following a Northerly-Southerly course.

The exterior boundaries are distinctly marked by four substantial monuments. Each corner monument consists of a 1-1/2" x 1-1/2" x 4" wooden post with aluminum tags attached, scribed with claim name and corner description, set one foot in the ground. The boundaries can be readily traced by beginning at corner No. 1, the NE corner:

thence	<u>1500</u>	feet	<u>south</u>	to the	<u>SE</u>	corner, corner No. 2,
thence	<u>600</u>	feet	<u>west</u>	to the	<u>SW</u>	corner, corner No. 3,
thence	<u>1500</u>	feet	<u>north</u>	to the	<u>NW</u>	corner, corner No. 4,
thence	<u>600</u>	feet	<u>east</u>	to the	<u>NE</u>	corner, corner No. 1, the point of beginning.

Said claim is located in the:

SW 1/4 of Section 16, T 19 N, R 51 E, M.D.M.  
M.D.M. Eureka County, State of Nevada.

The boundaries of said claim were defined by law within sixty days from the date of posting of the Notice of Location. The location work, consisting of the making and filing of maps and the payment of fees prescribed by NRS 517.040, was completed by the date of recordation of this certificate.

Discoverer, Locator and Claimant:

**Barrick Gold Exploration Inc.**

by: Tasha Caple

Agent for Barrick Gold Exploration Inc.

DOC # 0222974

12/07/2012

03:42 PM

**Official Record**

Recording requested By  
BARRICK GOLD EXPLORATION INC

**Eureka County - NV**  
**Mike Rebaleati - Recorder**

Fee: \$22.50

Page 1 of 1

RPTT:

Recorded By: FES

Book- 544 Page- 0188

**WHEN RECORDED, RETURN TO:**

**Tasha Caple**  
**Barrick Gold Exploration Inc.**  
**293 Spruce Road**  
**Elko, NV 89801**

This document does not contain any personal  
information (as defined by NRS 603A.040).



0222974

**CERTIFICATE OF LOCATION**

**Lode Mining Claim**

NOTICE IS HEREBY GIVEN that **Barrick Gold Exploration Inc.**, 293 Spruce Road, Elko, NV 89801, hereby claims under and pursuant to the laws of the State of Nevada and of the laws of the United States of America the following described LODE MINING CLAIM:

The name of the claim is the AV 669.

This claim was located on October 14, 2012, by posting a Location Notice at the discovery monument.

The length of the claim is 10 feet in a north direction and 1490 feet in the opposite direction from the monument where the Location Notice is posted, and the width is 300 feet on each side of the center of the vein or lode, comprising in all 1500 feet in length and 600 feet in width, and generally following a Northerly-Southerly course.

The exterior boundaries are distinctly marked by four substantial monuments. Each corner monument consists of a 1-1/2" x 1-1/2" x 4" wooden post with aluminum tags attached, scribed with claim name and corner description, set one foot in the ground. The boundaries can be readily traced by beginning at corner No. 1, the NE corner:

thence	<u>1500</u>	feet	<u>south</u>	to the	<u>SE</u>	corner, corner No. 2,
thence	<u>600</u>	feet	<u>west</u>	to the	<u>SW</u>	corner, corner No. 3,
thence	<u>1500</u>	feet	<u>north</u>	to the	<u>NW</u>	corner, corner No. 4,
thence	<u>600</u>	feet	<u>east</u>	to the	<u>NE</u>	corner, corner No. 1, the point of beginning.

Said claim is located in the:

NW 1/4 of Section 21, T 19 N, R 51 E, M.D.M.

SW 1/4 of Section 16, T 19 N, R 51 E, M.D.M.

M.D.M. Eureka County, State of Nevada.

The boundaries of said claim were defined by law within sixty days from the date of posting of the Notice of Location. The location work, consisting of the making and filing of maps and the payment of fees prescribed by NRS 517.040, was completed by the date of recordation of this certificate.

Discoverer, Locator and Claimant:

**Barrick Gold Exploration Inc.**

by: Tasha Caple

Agent for Barrick Gold Exploration Inc.

**DOC # 0222975**

12/07/2012

03:42 PM

**Official Record**

Recording requested By  
BARRICK GOLD EXPLORATION INC

**Eureka County - NV**

**Mike Rebaleati - Recorder**

Fee: \$22.50

Page 1 of 1

RPTT:

Recorded By: FES

Book- 544 Page- 0189

**WHEN RECORDED, RETURN TO:**

**Tasha Caple  
Barrick Gold Exploration Inc.  
293 Spruce Road  
Elko, NV 89801**

This document does not contain any personal information (as defined by NRS 603A.040).



**CERTIFICATE OF LOCATION**

Lode Mining Claim

NOTICE IS HEREBY GIVEN that **Barrick Gold Exploration Inc.**, 293 Spruce Road, Elko, NV 89801, hereby claims under and pursuant to the laws of the State of Nevada and of the laws of the United States of America the following described LODE MINING CLAIM:

The name of the claim is the AV 670.

This claim was located on October 14, 2012, by posting a Location Notice at the discovery monument.

The length of the claim is 1490 feet in a north direction and 10 feet in the opposite direction from the monument where the Location Notice is posted, and the width is 300 feet on each side of the center of the vein or lode, comprising in all 1500 feet in length and 600 feet in width, and generally following a Northerly-Southerly course.

The exterior boundaries are distinctly marked by four substantial monuments. Each corner monument consists of a 1-1/2" x 1-1/2" x 4' wooden post with aluminum tags attached, scribed with claim name and corner description, set one foot in the ground. The boundaries can be readily traced by beginning at corner No. 1, the NE corner:

thence	<u>1500</u>	feet	<u>south</u>	to the	<u>SE</u>	corner, corner No. 2,
thence	<u>600</u>	feet	<u>west</u>	to the	<u>SW</u>	corner, corner No. 3,
thence	<u>1500</u>	feet	<u>north</u>	to the	<u>NW</u>	corner, corner No. 4,
thence	<u>600</u>	feet	<u>east</u>	to the	<u>NE</u>	corner, corner No. 1, the point of beginning.

Said claim is located in the:

SW 1/4 of Section 16, T 19 N, R 51 E, M.D.M.  
M.D.M. Eureka County, State of Nevada.

The boundaries of said claim were defined by law within sixty days from the date of posting of the Notice of Location. The location work, consisting of the making and filing of maps and the payment of fees prescribed by NRS 517.040, was completed by the date of recordation of this certificate.

Discoverer, Locator and Claimant:  
**Barrick Gold Exploration Inc.**

by:

Tasha Caple  
Agent for Barrick Gold Exploration Inc.

**WHEN RECORDED, RETURN TO:**

**Tasha Caple  
Barrick Gold Exploration Inc.  
293 Spruce Road  
Elko, NV 89801**

This document does not contain any personal information (as defined by NRS 603A.040).

**DOC # 0222976**

12/07/2012

03:42 PM

**Official Record**

Recording requested By  
BARRICK GOLD EXPLORATION INC

**Eureka County - NV**

**Mike Rebaleati - Recorder**

Fee: **\$22.50**

Page 1 of 1

RPTT:

Recorded By: FES

Book- 544 Page- 0190



0222976

**CERTIFICATE OF LOCATION**

**Lode Mining Claim**

NOTICE IS HEREBY GIVEN that **Barrick Gold Exploration Inc.**, 293 Spruce Road, Elko, NV 89801, hereby claims under and pursuant to the laws of the State of Nevada and of the laws of the United States of America the following described LODE MINING CLAIM:

The name of the claim is the AV 671

This claim was located on October 14, 2012, by posting a Location Notice at the discovery monument.

The length of the claim is 10 feet in a north direction and 1490 feet in the opposite direction from the monument where the Location Notice is posted, and the width is 300 feet on each side of the center of the vein or lode, comprising in all 1500 feet in length and 600 feet in width, and generally following a Northerly-Southerly course.

The exterior boundaries are distinctly marked by four substantial monuments. Each corner monument consists of a 1-1/2" x 1-1/2" x 4' wooden post with aluminum tags attached, scribed with claim name and corner description, set one foot in the ground. The boundaries can be readily traced by beginning at corner No. 1, the NE corner:

thence	<u>1500</u>	feet	<u>south</u>	to the	<u>SE</u>	corner, corner No. 2,
thence	<u>600</u>	feet	<u>west</u>	to the	<u>SW</u>	corner, corner No. 3,
thence	<u>1500</u>	feet	<u>north</u>	to the	<u>NW</u>	corner, corner No. 4,
thence	<u>600</u>	feet	<u>east</u>	to the	<u>NE</u>	corner, corner No. 1, the point of beginning.

Said claim is located in the:

NW 1/4 of Section 21, T 19 N, R 51 E, M.D.M.

SW 1/4 of Section 16, T 19 N, R 51 E, M.D.M.

M.D.M. Eureka County, State of Nevada.

The boundaries of said claim were defined by law within sixty days from the date of posting of the Notice of Location. The location work, consisting of the making and filing of maps and the payment of fees prescribed by NRS 517.040, was completed by the date of recordation of this certificate.

Discoverer, Locator and Claimant:

**Barrick Gold Exploration Inc.**

by:

Tasha Caple  
Agent for Barrick Gold Exploration Inc.

WHEN RECORDED, RETURN TO:  
Tasha Caple  
Barrick Gold Exploration Inc.  
293 Spruce Road  
Elko, NV 89801

This document does not contain any personal  
information (as defined by NRS 603A.040).

**DOC # 0222977**

12/07/2012

03:42 PM

**Official Record**

Recording requested By  
BARRICK GOLD EXPLORATION INC

**Eureka County - NV**

**Mike Rebaleati - Recorder**

Fee: \$22.50

Page 1 of 1

RPTT:

Recorded By: FES

Book- 544 Page- 0191



0222977

**CERTIFICATE OF LOCATION**

**Lode Mining Claim**

NOTICE IS HEREBY GIVEN that **Barrick Gold Exploration Inc.**, 293 Spruce Road, Elko, NV 89801, hereby claims under and pursuant to the laws of the State of Nevada and of the laws of the United States of America the following described **LODE MINING CLAIM**:

The name of the claim is the AV 672.

This claim was located on October 14, 2012, by posting a Location Notice at the discovery monument.

The length of the claim is 1490 feet in a north direction and 10 feet in the opposite direction from the monument where the Location Notice is posted, and the width is 300 feet on each side of the center of the vein or lode, comprising in all 1500 feet in length and 600 feet in width, and generally following a Northerly-Southerly course.

The exterior boundaries are distinctly marked by four substantial monuments. Each corner monument consists of a 1-1/2" x 1-1/2" x 4" wooden post with aluminum tags attached, scribed with claim name and corner description, set one foot in the ground. The boundaries can be readily traced by beginning at corner No. 1, the NE corner:

thence	<u>1500</u>	feet	<u>south</u>	to the	<u>SE</u>	corner, corner No. 2,
thence	<u>600</u>	feet	<u>west</u>	to the	<u>SW</u>	corner, corner No. 3,
thence	<u>1500</u>	feet	<u>north</u>	to the	<u>NW</u>	corner, corner No. 4,
thence	<u>600</u>	feet	<u>east</u>	to the	<u>NE</u>	corner, corner No. 1, the point of beginning.

Said claim is located in the:

SE 1/4 of Section 16, T 19 N, R 51 E, M.D.M.  
SW 1/4 of Section 16, T 19 N, R 51 E, M.D.M.  
M.D.M. Eureka County, State of Nevada.

The boundaries of said claim were defined by law within sixty days from the date of posting of the Notice of Location. The location work, consisting of the making and filing of maps and the payment of fees prescribed by NRS 517.040, was completed by the date of recordation of this certificate.

Discoverer, Locator and Claimant:  
**Barrick Gold Exploration Inc.**

by: Tasha Caple

Agent for Barrick Gold Exploration Inc.

DOC # 0222978

12/07/2012

03:42 PM

**Official Record**

Recording requested By  
BARRICK GOLD EXPLORATION INC

Eureka County - NV

Mike Rebaleati - Recorder

Fee: \$22.50

Page 1 of 1

RPTT:

Recorded By: FES

Book- 544 Page- 0192

**WHEN RECORDED, RETURN TO:**

Tasha Caple  
Barrick Gold Exploration Inc.  
293 Spruce Road  
Elko, NV 89801

This document does not contain any personal  
information (as defined by NRS 603A.040).



0222978

**CERTIFICATE OF LOCATION**

Lode Mining Claim

NOTICE IS HEREBY GIVEN that **Barrick Gold Exploration Inc.**, 293 Spruce Road, Elko, NV 89801, hereby claims under and pursuant to the laws of the State of Nevada and of the laws of the United States of America the following described LODE MINING CLAIM:

The name of the claim is the AV 673

This claim was located on October 14, 2012, by posting a Location Notice at the discovery monument.

The length of the claim is 10 feet in a north direction and 1490 feet in the opposite direction from the monument where the Location Notice is posted, and the width is 300 feet on each side of the center of the vein or lode, comprising in all 1500 feet in length and 600 feet in width, and generally following a Northerly-Southerly course.

The exterior boundaries are distinctly marked by four substantial monuments. Each corner monument consists of a 1-1/2" x 1-1/2" x 4' wooden post with aluminum tags attached, scribed with claim name and corner description, set one foot in the ground. The boundaries can be readily traced by beginning at corner No. 1, the NE corner:

thence	<u>1500</u>	feet	<u>south</u>	to the	<u>SE</u>	corner, corner No. 2,
thence	<u>600</u>	feet	<u>west</u>	to the	<u>SW</u>	corner, corner No. 3,
thence	<u>1500</u>	feet	<u>north</u>	to the	<u>NW</u>	corner, corner No. 4,
thence	<u>600</u>	feet	<u>east</u>	to the	<u>NE</u>	corner, corner No. 1, the point of beginning.

Said claim is located in the:

NE 1/4 of Section 21, T 19 N, R 51 E, M.D.M.  
NW 1/4 of Section 21, T 19 N, R 51 E, M.D.M.  
SE 1/4 of Section 16, T 19 N, R 51 E, M.D.M.  
SW 1/4 of Section 16, T 19 N, R 51 E, M.D.M.  
M.D.M. Eureka County, State of Nevada.

The boundaries of said claim were defined by law within sixty days from the date of posting of the Notice of Location. The location work, consisting of the making and filing of maps and the payment of fees prescribed by NRS 517.040, was completed by the date of recordation of this certificate.

Discoverer, Locator and Claimant:

**Barrick Gold Exploration Inc.**

by:

Agent for Barrick Gold Exploration Inc.

WHEN RECORDED, RETURN TO:  
Tasha Caple  
Barrick Gold Exploration Inc.  
293 Spruce Road  
Elko, NV 89801

This document does not contain any personal  
information (as defined by NRS 603A.040).

DOC # 0222979

12/07/2012 03:42 PM  
**Official Record**  
Recording requested By  
BARRICK GOLD EXPLORATION INC  
Eureka County - NV  
Mike Rebaleati - Recorder  
Fee: \$22.50 Page 1 of 1  
RPTT: Recorded By: FES  
Book- 544 Page- 0193



**CERTIFICATE OF LOCATION**

**Lode Mining Claim**

NOTICE IS HEREBY GIVEN that **Barrick Gold Exploration Inc.**, 293 Spruce Road, Elko, NV 89801, hereby claims under and pursuant to the laws of the State of Nevada and of the laws of the United States of America the following described LODE MINING CLAIM:

The name of the claim is the AV 674.  
This claim was located on October 14, 2012, by posting a Location Notice at the discovery monument.

The length of the claim is 1490 feet in a north direction and 10 feet in the opposite direction from the monument where the Location Notice is posted, and the width is 300 feet on each side of the center of the vein or lode, comprising in all 1500 feet in length and 600 feet in width, and generally following a Northerly-Southerly course.

The exterior boundaries are distinctly marked by four substantial monuments. Each corner monument consists of a 1-1/2" x 1-1/2" x 4' wooden post with aluminum tags attached, scribed with claim name and corner description, set one foot in the ground. The boundaries can be readily traced by beginning at corner No. 1, the NE corner:

thence	<u>1500</u>	feet	<u>south</u>	to the	<u>SE</u>	corner, corner No. 2,
thence	<u>600</u>	feet	<u>west</u>	to the	<u>SW</u>	corner, corner No. 3,
thence	<u>1500</u>	feet	<u>north</u>	to the	<u>NW</u>	corner, corner No. 4,
thence	<u>600</u>	feet	<u>east</u>	to the	<u>NE</u>	corner, corner No. 1, the point of beginning.

Said claim is located in the:

SE 1/4 of Section 16, T 19 N, R 51 E, M.D.M.  
M.D.M. Eureka County, State of Nevada.

The boundaries of said claim were defined by law within sixty days from the date of posting of the Notice of Location. The location work, consisting of the making and filing of maps and the payment of fees prescribed by NRS 517.040, was completed by the date of recordation of this certificate.

Discoverer, Locator and Claimant:  
**Barrick Gold Exploration Inc.**

by:

Agent for Barrick Gold Exploration Inc.



DOC # 0222980

12/07/2012

03:42 PM

WHEN RECORDED, RETURN TO:

Tasha Caple  
Barrick Gold Exploration Inc.  
293 Spruce Road  
Elko, NV 89801

Official Record

Recording requested By  
BARRICK GOLD EXPLORATION INC

Eureka County - NV

Mike Rebaleati - Recorder

Fee: \$22.50

Page 1 of 1

RPTT:

Recorded By: FES

Book- 544 Page- 0194

This document does not contain any personal  
information (as defined by NRS 603A.040).



0222980

**CERTIFICATE OF LOCATION**

**Lode Mining Claim**

NOTICE IS HEREBY GIVEN that **Barrick Gold Exploration Inc.**, 293 Spruce Road, Elko, NV 89801, hereby claims under and pursuant to the laws of the State of Nevada and of the laws of the United States of America the following described LODE MINING CLAIM:

The name of the claim is the AV 675.

This claim was located on October 14, 2012, by posting a Location Notice at the discovery monument.

The length of the claim is 10 feet in a north direction and 1490 feet in the opposite direction from the monument where the Location Notice is posted, and the width is 300 feet on each side of the center of the vein or lode, comprising in all 1500 feet in length and 600 feet in width, and generally following a Northerly-Southerly course.

The exterior boundaries are distinctly marked by four substantial monuments. Each corner monument consists of a 1-1/2" x 1-1/2" x 4" wooden post with aluminum tags attached, scribed with claim name and corner description, set one foot in the ground. The boundaries can be readily traced by beginning at corner No. 1, the NE corner:

thence	<u>1500</u>	feet	<u>south</u>	to the	<u>SE</u>	corner, corner No. 2,
thence	<u>600</u>	feet	<u>west</u>	to the	<u>SW</u>	corner, corner No. 3,
thence	<u>1500</u>	feet	<u>north</u>	to the	<u>NW</u>	corner, corner No. 4,
thence	<u>600</u>	feet	<u>east</u>	to the	<u>NE</u>	corner, corner No. 1, the point of beginning.

Said claim is located in the:

NE 1/4 of Section 21, T 19 N, R 51 E, M.D.M.

SE 1/4 of Section 16, T 19 N, R 51 E, M.D.M.

M.D.M. Eureka County, State of Nevada.

The boundaries of said claim were defined by law within sixty days from the date of posting of the Notice of Location. The location work, consisting of the making and filing of maps and the payment of fees prescribed by NRS 517.040, was completed by the date of recordation of this certificate.

Discoverer, Locator and Claimant:

**Barrick Gold Exploration Inc.**

by: Mike Caple

Agent for Barrick Gold Exploration Inc.

WHEN RECORDED, RETURN TO:  
Tasha Caple  
Barrick Gold Exploration Inc.  
293 Spruce Road  
Elko, NV 89801

This document does not contain any personal  
information (as defined by NRS 603A.040).

DOC # 0222981

12/07/2012

03:42 PM

**Official Record**

Recording requested By  
BARRICK GOLD EXPLORATION INC

Eureka County - NV

Mike Rebaleati - Recorder

Fee: \$22.50

Page 1 of 1

RPTT:

Recorded By: FES

Book- 544 Page- 0195



0222981

**CERTIFICATE OF LOCATION**

**Lode Mining Claim**

NOTICE IS HEREBY GIVEN that **Barrick Gold Exploration Inc.**, 293 Spruce Road, Elko, NV 89801, hereby claims under and pursuant to the laws of the State of Nevada and of the laws of the United States of America the following described **LODE MINING CLAIM**:

The name of the claim is the AV 676.

This claim was located on October 14, 2012, by posting a Location Notice at the discovery monument.

The length of the claim is 1490 feet in a north direction and 10 feet in the opposite direction from the monument where the Location Notice is posted, and the width is 300 feet on each side of the center of the vein or lode, comprising in all 1500 feet in length and 600 feet in width, and generally following a Northerly-Southerly course.

The exterior boundaries are distinctly marked by four substantial monuments. Each corner monument consists of a 1-1/2" x 1-1/2" x 4' wooden post with aluminum tags attached, scribed with claim name and corner description, set one foot in the ground. The boundaries can be readily traced by beginning at corner No. 1, the NE corner:

thence	<u>1500</u>	feet	<u>south</u>	to the	<u>SE</u>	corner, corner No. 2,
thence	<u>600</u>	feet	<u>west</u>	to the	<u>SW</u>	corner, corner No. 3,
thence	<u>1500</u>	feet	<u>north</u>	to the	<u>NW</u>	corner, corner No. 4,
thence	<u>600</u>	feet	<u>east</u>	to the	<u>NE</u>	corner, corner No. 1, the point of beginning.

Said claim is located in the:

SE 1/4 of Section 16, T 19 N, R 51 E, M.D.M.  
M.D.M. Eureka County, State of Nevada.

The boundaries of said claim were defined by law within sixty days from the date of posting of the Notice of Location. The location work, consisting of the making and filing of maps and the payment of fees prescribed by NRS 517.040, was completed by the date of recordation of this certificate.

Discoverer, Locator and Claimant:  
**Barrick Gold Exploration Inc.**

by:

Agent for Barrick Gold Exploration Inc.

DOC # 0222982

12/07/2012

03:42 PM

WHEN RECORDED, RETURN TO:

Tasha Caple  
Barrick Gold Exploration Inc.  
293 Spruce Road  
Elko, NV 89801

Official Record

Recording requested By  
BARRICK GOLD EXPLORATION INC

Eureka County - NV

Mike Rebaleati - Recorder

Fee: \$22.50

Page 1 of 1

RPTT:

Recorded By: FES

Book- 544 Page- 0196

This document does not contain any personal  
information (as defined by NRS 603A.040).



0222982

**CERTIFICATE OF LOCATION**

Lode Mining Claim

NOTICE IS HEREBY GIVEN that **Barrick Gold Exploration Inc.**, 293 Spruce Road, Elko, NV 89801, hereby claims under and pursuant to the laws of the State of Nevada and of the laws of the United States of America the following described LODE MINING CLAIM:

The name of the claim is the AV 677.

This claim was located on October 14, 2012, by posting a Location Notice at the discovery monument.

The length of the claim is 10 feet in a north direction and 1490 feet in the opposite direction from the monument where the Location Notice is posted, and the width is 300 feet on each side of the center of the vein or lode, comprising in all 1500 feet in length and 600 feet in width, and generally following a Northerly-Southerly course.

The exterior boundaries are distinctly marked by four substantial monuments. Each corner monument consists of a 1-1/2" x 1-1/2" x 4' wooden post with aluminum tags attached, scribed with claim name and corner description, set one foot in the ground. The boundaries can be readily traced by beginning at corner No. 1, the NE corner:

thence	<u>1500</u>	feet	<u>south</u>	to the	<u>SE</u>	corner, corner No. 2,
thence	<u>600</u>	feet	<u>west</u>	to the	<u>SW</u>	corner, corner No. 3,
thence	<u>1500</u>	feet	<u>north</u>	to the	<u>NW</u>	corner, corner No. 4,
thence	<u>600</u>	feet	<u>east</u>	to the	<u>NE</u>	corner, corner No. 1, the point of beginning.

Said claim is located in the:

NE 1/4 of Section 21, T 19 N, R 51 E, M.D.M.

SE 1/4 of Section 16, T 19 N, R 51 E, M.D.M.

M.D.M. Eureka County, State of Nevada.

The boundaries of said claim were defined by law within sixty days from the date of posting of the Notice of Location. The location work, consisting of the making and filing of maps and the payment of fees prescribed by NRS 517.040, was completed by the date of recordation of this certificate.

Discoverer, Locator and Claimant:

**Barrick Gold Exploration Inc.**

by:

*Tasha Caple*

Agent for Barrick Gold Exploration Inc.

DOC # 0222983

12/07/2012

03:42 PM

**Official Record**

Recording requested By  
BARRICK GOLD EXPLORATION INC

Eureka County - NV

Mike Rebaleati - Recorder

Fee: \$22.50

Page 1 of 1

RPTT:

Recorded By: FES

Book- 544 Page- 0197

**WHEN RECORDED, RETURN TO:**

Tasha Caple  
Barrick Gold Exploration Inc.  
293 Spruce Road  
Elko, NV 89801

This document does not contain any personal  
information (as defined by NRS 603A.040).



**CERTIFICATE OF LOCATION**

**Lode Mining Claim**

NOTICE IS HEREBY GIVEN that **Barrick Gold Exploration Inc.**, 293 Spruce Road, Elko, NV 89801, hereby claims under and pursuant to the laws of the State of Nevada and of the laws of the United States of America the following described **LODE MINING CLAIM**:

The name of the claim is the AV 678.

This claim was located on October 14, 2012, by posting a Location Notice at the discovery monument.

The length of the claim is 1490 feet in a north direction and 10 feet in the opposite direction from the monument where the Location Notice is posted, and the width is 300 feet on each side of the center of the vein or lode, comprising in all 1500 feet in length and 600 feet in width, and generally following a Northerly-Southerly course.

The exterior boundaries are distinctly marked by four substantial monuments. Each corner monument consists of a 1-1/2" x 1-1/2" x 4' wooden post with aluminum tags attached, scribed with claim name and corner description, set one foot in the ground. The boundaries can be readily traced by beginning at corner No. 1, the NE corner:

thence	<u>1500</u>	feet	<u>south</u>	to the	<u>SE</u>	corner, corner No. 2,
thence	<u>600</u>	feet	<u>west</u>	to the	<u>SW</u>	corner, corner No. 3,
thence	<u>1500</u>	feet	<u>north</u>	to the	<u>NW</u>	corner, corner No. 4,
thence	<u>600</u>	feet	<u>east</u>	to the	<u>NE</u>	corner, corner No. 1, the point of beginning.

Said claim is located in the:

SE 1/4 of Section 16, T 19 N, R 51 E, M.D.M.  
M.D.M. Eureka County, State of Nevada.

The boundaries of said claim were defined by law within sixty days from the date of posting of the Notice of Location. The location work, consisting of the making and filing of maps and the payment of fees prescribed by NRS 517.040, was completed by the date of recordation of this certificate.

Discoverer, Locator and Claimant:  
**Barrick Gold Exploration Inc.**

by: Tasha Caple  
Agent for Barrick Gold Exploration Inc.

**DOC # 0222984**

12/07/2012

03:42 PM

**WHEN RECORDED, RETURN TO:**

**Tasha Caple  
Barrick Gold Exploration Inc.  
293 Spruce Road  
Elko, NV 89801**

**Official Record**

Recording requested By  
BARRICK GOLD EXPLORATION INC

**Eureka County - NV**

**Mike Rebaleati - Recorder**

Fee: \$22.50

Page 1 of 1

RPTT:

Recorded By: FES

Book- 544 Page- 0198

This document does not contain any personal information (as defined by NRS 603A.040).



0222984

**CERTIFICATE OF LOCATION**

**Lode Mining Claim**

NOTICE IS HEREBY GIVEN that **Barrick Gold Exploration Inc.**, 293 Spruce Road, Elko, NV 89801, hereby claims under and pursuant to the laws of the State of Nevada and of the laws of the United States of America the following described LODE MINING CLAIM:

The name of the claim is the AV 679.

This claim was located on October 14, 2012, by posting a Location Notice at the discovery monument.

The length of the claim is 10 feet in a north direction and 1490 feet in the opposite direction from the monument where the Location Notice is posted, and the width is 300 feet on each side of the center of the vein or lode, comprising in all 1500 feet in length and 600 feet in width, and generally following a Northerly-Southerly course.

The exterior boundaries are distinctly marked by four substantial monuments. Each corner monument consists of a 1-1/2" x 1-1/2" x 4" wooden post with aluminum tags attached, scribed with claim name and corner description, set one foot in the ground. The boundaries can be readily traced by beginning at corner No. 1, the NE corner:

thence	<u>1500</u>	feet	<u>south</u>	to the	<u>SE</u>	corner, corner No. 2,
thence	<u>600</u>	feet	<u>west</u>	to the	<u>SW</u>	corner, corner No. 3,
thence	<u>1500</u>	feet	<u>north</u>	to the	<u>NW</u>	corner, corner No. 4,
thence	<u>600</u>	feet	<u>east</u>	to the	<u>NE</u>	corner, corner No. 1, the point of beginning.

Said claim is located in the:

NE 1/4 of Section 21, T 19 N, R 51 E, M.D.M.  
SE 1/4 of Section 16, T 19 N, R 51 E, M.D.M.  
M.D.M. Eureka County, State of Nevada.

The boundaries of said claim were defined by law within sixty days from the date of posting of the Notice of Location. The location work, consisting of the making and filing of maps and the payment of fees prescribed by NRS 517.040, was completed by the date of recordation of this certificate.

Discoverer, Locator and Claimant:

**Barrick Gold Exploration Inc.**

by:

Tasha Caple  
Agent for Barrick Gold Exploration Inc.

DOC # 0222985

12/07/2012

03:42 PM

WHEN RECORDED, RETURN TO:

Tasha Caple  
Barrick Gold Exploration Inc.  
293 Spruce Road  
Elko, NV 89801

Official Record

Recording requested By  
BARRICK GOLD EXPLORATION INC

Eureka County - NV

Mike Rebaleati - Recorder

Fee: \$22.50

Page 1 of 1

RPTT:

Recorded By: FES

Book- 544 Page- 0199

This document does not contain any personal  
information (as defined by NRS 603A.040).



**CERTIFICATE OF LOCATION**

**Lode Mining Claim**

NOTICE IS HEREBY GIVEN that **Barrick Gold Exploration Inc.**, 293 Spruce Road, Elko, NV 89801, hereby claims under and pursuant to the laws of the State of Nevada and of the laws of the United States of America the following described LODE MINING CLAIM:

The name of the claim is the AV 680.

This claim was located on October 14, 2012, by posting a Location Notice at the discovery monument.

The length of the claim is 1490 feet in a north direction and 10 feet in the opposite direction from the monument where the Location Notice is posted, and the width is 300 feet on each side of the center of the vein or lode, comprising in all 1500 feet in length and 600 feet in width, and generally following a Northerly-Southerly course.

The exterior boundaries are distinctly marked by four substantial monuments. Each corner monument consists of a 1-1/2" x 1-1/2" x 4" wooden post with aluminum tags attached, scribed with claim name and corner description, set one foot in the ground. The boundaries can be readily traced by beginning at corner No. 1, the NE corner:

thence	<u>1500</u>	feet	<u>south</u>	to the	<u>SE</u>	corner, corner No. 2,
thence	<u>600</u>	feet	<u>west</u>	to the	<u>SW</u>	corner, corner No. 3,
thence	<u>1500</u>	feet	<u>north</u>	to the	<u>NW</u>	corner, corner No. 4,
thence	<u>600</u>	feet	<u>east</u>	to the	<u>NE</u>	corner, corner No. 1, the point of beginning.

Said claim is located in the:

SE 1/4 of Section 16, T 19 N, R 51 E, M.D.M.  
M.D.M. Eureka County, State of Nevada.

The boundaries of said claim were defined by law within sixty days from the date of posting of the Notice of Location. The location work, consisting of the making and filing of maps and the payment of fees prescribed by NRS 517.040, was completed by the date of recordation of this certificate.

Discoverer, Locator and Claimant:  
**Barrick Gold Exploration Inc.**

by:

Tasha Caple  
Agent for Barrick Gold Exploration Inc.

DOC # 0222986

12/07/2012

03:42 PM

**Official Record**

Recording requested By  
BARRICK GOLD EXPLORATION INC

Eureka County - NV

Mike Rebaleati - Recorder

Fee: \$22.50

Page 1 of 1

RPTT:

Recorded By: FES

Book- 544 Page- 0200

**WHEN RECORDED, RETURN TO:**

Tasha Caple  
Barrick Gold Exploration Inc.  
293 Spruce Road  
Elko, NV 89801

This document does not contain any personal  
information (as defined by NRS 603A.040).



**CERTIFICATE OF LOCATION**

**Lode Mining Claim**

NOTICE IS HEREBY GIVEN that **Barrick Gold Exploration Inc.**, 293 Spruce Road, Elko, NV 89801, hereby claims under and pursuant to the laws of the State of Nevada and of the laws of the United States of America the following described LODE MINING CLAIM:

The name of the claim is the AV 681.

This claim was located on October 14, 2012, by posting a Location Notice at the discovery monument.

The length of the claim is 10 feet in a north direction and 1490 feet in the opposite direction from the monument where the Location Notice is posted, and the width is 300 feet on each side of the center of the vein or lode, comprising in all 1500 feet in length and 600 feet in width, and generally following a Northerly-Southerly course.

The exterior boundaries are distinctly marked by four substantial monuments. Each corner monument consists of a 1-1/2" x 1-1/2" x 4' wooden post with aluminum tags attached, scribed with claim name and corner description, set one foot in the ground. The boundaries can be readily traced by beginning at corner No. 1, the NE corner:

thence	<u>1500</u>	feet	<u>south</u>	to the	<u>SE</u>	corner, corner No. 2,
thence	<u>600</u>	feet	<u>west</u>	to the	<u>SW</u>	corner, corner No. 3,
thence	<u>1500</u>	feet	<u>north</u>	to the	<u>NW</u>	corner, corner No. 4,
thence	<u>600</u>	feet	<u>east</u>	to the	<u>NE</u>	corner, corner No. 1, the point of beginning.

Said claim is located in the:

NE 1/4 of Section 21, T 19 N, R 51 E, M.D.M.

SE 1/4 of Section 16, T 19 N, R 51 E, M.D.M.

M.D.M. Eureka County, State of Nevada.

The boundaries of said claim were defined by law within sixty days from the date of posting of the Notice of Location. The location work, consisting of the making and filing of maps and the payment of fees prescribed by NRS 517.040, was completed by the date of recordation of this certificate.

Discoverer, Locator and Claimant:

**Barrick Gold Exploration Inc.**

by: 

Agent for Barrick Gold Exploration Inc.



WHEN RECORDED, RETURN TO:  
Tasha Caple  
Barrick Gold Exploration Inc.  
293 Spruce Road  
Elko, NV 89801

This document does not contain any personal  
information (as defined by NRS 603A.040).

DOC # 0222987

12/07/2012 03:42 PM  
**Official Record**  
Recording requested By  
BARRICK GOLD EXPLORATION INC  
Eureka County - NV  
Mike Rebaleati - Recorder  
Fee: \$22.50 Page 1 of 1  
RPTT: Recorded By: FES  
Book- 544 Page- 0201



**CERTIFICATE OF LOCATION**

Lode Mining Claim

NOTICE IS HEREBY GIVEN that **Barrick Gold Exploration Inc.**, 293 Spruce Road, Elko, NV 89801, hereby claims under and pursuant to the laws of the State of Nevada and of the laws of the United States of America the following described LODE MINING CLAIM:

The name of the claim is the AV 682.  
This claim was located on October 14, 2012, by posting a Location Notice at the discovery monument.

The length of the claim is 1490 feet in a north direction and 10 feet in the opposite direction from the monument where the Location Notice is posted, and the width is 300 feet on each side of the center of the vein or lode, comprising in all 1500 feet in length and 600 feet in width, and generally following a Northerly-Southerly course.

The exterior boundaries are distinctly marked by four substantial monuments. Each corner monument consists of a 1-1/2" x 1-1/2" x 4' wooden post with aluminum tags attached, scribed with claim name and corner description, set one foot in the ground. The boundaries can be readily traced by beginning at corner No. 1, the NE corner:

thence	<u>1500</u>	feet	<u>south</u>	to the	<u>SE</u>	corner, corner No. 2,
thence	<u>600</u>	feet	<u>west</u>	to the	<u>SW</u>	corner, corner No. 3,
thence	<u>1500</u>	feet	<u>north</u>	to the	<u>NW</u>	corner, corner No. 4,
thence	<u>600</u>	feet	<u>east</u>	to the	<u>NE</u>	corner, corner No. 1, the point of beginning.

Said claim is located in the:

SE 1/4 of Section 16, T 19 N, R 51 E, M.D.M.  
SW 1/4 of Section 15, T 19 N, R 51 E, M.D.M.  
M.D.M. Eureka County, State of Nevada.

The boundaries of said claim were defined by law within sixty days from the date of posting of the Notice of Location. The location work, consisting of the making and filing of maps and the payment of fees prescribed by NRS 517.040, was completed by the date of recordation of this certificate.

Discoverer, Locator and Claimant:  
**Barrick Gold Exploration Inc.**

by:

Tasha Caple  
Agent for Barrick Gold Exploration Inc.

DOC # 0222988

12/07/2012 03:42 PM

**Official Record**

Recording requested By  
BARRICK GOLD EXPLORATION INC

Eureka County - NV

Mike Rebaleati - Recorder

Fee: \$22.50

Page 1 of 1

RPTT:

Recorded By: FES

Book- 544 Page- 0202

**WHEN RECORDED, RETURN TO:**

Tasha Caple  
Barrick Gold Exploration Inc.  
293 Spruce Road  
Elko, NV 89801

This document does not contain any personal  
information (as defined by NRS 603A.040).



0222988

**CERTIFICATE OF LOCATION**

**Lode Mining Claim**

NOTICE IS HEREBY GIVEN that **Barrick Gold Exploration Inc.**, 293 Spruce Road, Elko, NV 89801, hereby claims under and pursuant to the laws of the State of Nevada and of the laws of the United States of America the following described **LODE MINING CLAIM**:

The name of the claim is the AV 683.

This claim was located on October 14, 2012, by posting a Location Notice at the discovery monument.

The length of the claim is 10 feet in a north direction and 1490 feet in the opposite direction from the monument where the Location Notice is posted, and the width is 300 feet on each side of the center of the vein or lode, comprising in all 1500 feet in length and 600 feet in width, and generally following a Northerly-Southerly course.

The exterior boundaries are distinctly marked by four substantial monuments. Each corner monument consists of a 1-1/2" x 1-1/2" x 4" wooden post with aluminum tags attached, scribed with claim name and corner description, set one foot in the ground. The boundaries can be readily traced by beginning at corner No. 1, the NE corner:

thence	<u>1500</u>	feet	<u>south</u>	to the	<u>SE</u>	corner, corner No. 2,
thence	<u>600</u>	feet	<u>west</u>	to the	<u>SW</u>	corner, corner No. 3,
thence	<u>1500</u>	feet	<u>north</u>	to the	<u>NW</u>	corner, corner No. 4,
thence	<u>600</u>	feet	<u>east</u>	to the	<u>NE</u>	corner, corner No. 1, the point of beginning.

Said claim is located in the:

NE 1/4 of Section 21, T 19 N, R 51 E, M.D.M.  
NW 1/4 of Section 22, T 19 N, R 51 E, M.D.M.  
SE 1/4 of Section 16, T 19 N, R 51 E, M.D.M.  
SW 1/4 of Section 15, T 19 N, R 51 E, M.D.M.  
M.D.M. Eureka County, State of Nevada.

The boundaries of said claim were defined by law within sixty days from the date of posting of the Notice of Location. The location work, consisting of the making and filing of maps and the payment of fees prescribed by NRS 517.040, was completed by the date of recordation of this certificate.

Discoverer, Locator and Claimant:

**Barrick Gold Exploration Inc.**

by:

*Tasha Caple*  
Agent for Barrick Gold Exploration Inc.

DOC # 0222989

12/07/2012

03:42 PM

**Official Record**

Recording requested By  
BARRICK GOLD EXPLORATION INC

Eureka County - NV

Mike Rebaleati - Recorder

Fee: \$22.50

Page 1 of 1

RPTT:

Recorded By: FES

Book- 544 Page- 0203

**WHEN RECORDED, RETURN TO:**

Tasha Caple  
Barrick Gold Exploration Inc.  
293 Spruce Road  
Elko, NV 89801

This document does not contain any personal  
information (as defined by NRS 603A.040).



0222989

**CERTIFICATE OF LOCATION**

**Lode Mining Claim**

NOTICE IS HEREBY GIVEN that **Barrick Gold Exploration Inc.**, 293 Spruce Road, Elko, NV 89801, hereby claims under and pursuant to the laws of the State of Nevada and of the laws of the United States of America the following described LODE MINING CLAIM:

The name of the claim is the AV 684.

This claim was located on October 14, 2012, by posting a Location Notice at the discovery monument.

The length of the claim is 1490 feet in a north direction and 10 feet in the opposite direction from the monument where the Location Notice is posted, and the width is 300 feet on each side of the center of the vein or lode, comprising in all 1500 feet in length and 600 feet in width, and generally following a Northerly-Southerly course.

The exterior boundaries are distinctly marked by four substantial monuments. Each corner monument consists of a 1-1/2" x 1-1/2" x 4' wooden post with aluminum tags attached, scribed with claim name and corner description, set one foot in the ground. The boundaries can be readily traced by beginning at corner No. 1, the NE corner:

thence	<u>1500</u>	feet	<u>south</u>	to the	<u>SE</u>	corner, corner No. 2,
thence	<u>600</u>	feet	<u>west</u>	to the	<u>SW</u>	corner, corner No. 3,
thence	<u>1500</u>	feet	<u>north</u>	to the	<u>NW</u>	corner, corner No. 4,
thence	<u>600</u>	feet	<u>east</u>	to the	<u>NE</u>	corner, corner No. 1, the point of beginning.

Said claim is located in the:

SW 1/4 of Section 15, T 19 N, R 51 E, M.D.M.  
M.D.M. Eureka County, State of Nevada.

The boundaries of said claim were defined by law within sixty days from the date of posting of the Notice of Location. The location work, consisting of the making and filing of maps and the payment of fees prescribed by NRS 517.040, was completed by the date of recordation of this certificate.

Discoverer, Locator and Claimant:  
**Barrick Gold Exploration Inc.**

by:

Tasha Caple  
Agent for Barrick Gold Exploration Inc.

DOC # 0222990

12/07/2012

03:42 PM

WHEN RECORDED, RETURN TO:

Tasha Caple  
Barrick Gold Exploration Inc.  
293 Spruce Road  
Elko, NV 89801

Official Record

Recording requested By  
BARRICK GOLD EXPLORATION INC

Eureka County - NV  
Mike Rebaleati - Recorder

Fee: \$22.50

Page 1 of 1

RPTT:

Recorded By: FES

Book- 544 Page- 0204

This document does not contain any personal  
information (as defined by NRS 603A.040).



**CERTIFICATE OF LOCATION**

**Lode Mining Claim**

NOTICE IS HEREBY GIVEN that **Barrick Gold Exploration Inc.**, 293 Spruce Road, Elko, NV 89801, hereby claims under and pursuant to the laws of the State of Nevada and of the laws of the United States of America the following described LODE MINING CLAIM:

The name of the claim is the AV 685.

This claim was located on October 14, 2012, by posting a Location Notice at the discovery monument.

The length of the claim is 10 feet in a north direction and 1490 feet in the opposite direction from the monument where the Location Notice is posted, and the width is 300 feet on each side of the center of the vein or lode, comprising in all 1500 feet in length and 600 feet in width, and generally following a Northerly-Southerly course.

The exterior boundaries are distinctly marked by four substantial monuments. Each corner monument consists of a 1-1/2" x 1-1/2" x 4' wooden post with aluminum tags attached, scribed with claim name and corner description, set one foot in the ground. The boundaries can be readily traced by beginning at corner No. 1, the NE corner:

thence	<u>1500</u>	feet	<u>south</u>	to the	<u>SE</u>	corner, corner No. 2,
thence	<u>600</u>	feet	<u>west</u>	to the	<u>SW</u>	corner, corner No. 3,
thence	<u>1500</u>	feet	<u>north</u>	to the	<u>NW</u>	corner, corner No. 4,
thence	<u>600</u>	feet	<u>east</u>	to the	<u>NE</u>	corner, corner No. 1, the point of beginning.

Said claim is located in the:

NW 1/4 of Section 22, T 19 N, R 51 E, M.D.M.  
SW 1/4 of Section 15, T 19 N, R 51 E, M.D.M.  
M.D.M. Eureka County, State of Nevada.

The boundaries of said claim were defined by law within sixty days from the date of posting of the Notice of Location. The location work, consisting of the making and filing of maps and the payment of fees prescribed by NRS 517.040, was completed by the date of recordation of this certificate.

Discoverer, Locator and Claimant:

**Barrick Gold Exploration Inc.**

by: Tasha Caple

Agent for Barrick Gold Exploration Inc.

WHEN RECORDED, RETURN TO:  
Tasha Caple  
Barrick Gold Exploration Inc.  
293 Spruce Road  
Elko, NV 89801

This document does not contain any personal  
information (as defined by NRS 603A.040).

**DOC # 0222991**

12/07/2012

03:42 PM

**Official Record**

Recording requested By  
BARRICK GOLD EXPLORATION INC

Eureka County - NV

**Mike Rebaleati - Recorder**

Fee: \$22.50

Page 1 of 1

RPTT:

Recorded By: FES

Book- 544 Page- 0205



0222991

**CERTIFICATE OF LOCATION**

Lode Mining Claim

NOTICE IS HEREBY GIVEN that **Barrick Gold Exploration Inc.**, 293 Spruce Road, Elko, NV 89801, hereby claims under and pursuant to the laws of the State of Nevada and of the laws of the United States of America the following described LODE MINING CLAIM:

The name of the claim is the AV 686.

This claim was located on October 14, 2012, by posting a Location Notice at the discovery monument.

The length of the claim is 1490 feet in a north direction and 10 feet in the opposite direction from the monument where the Location Notice is posted, and the width is 300 feet on each side of the center of the vein or lode, comprising in all 1500 feet in length and 600 feet in width, and generally following a Northerly-Southerly course.

The exterior boundaries are distinctly marked by four substantial monuments. Each corner monument consists of a 1-1/2" x 1-1/2" x 4' wooden post with aluminum tags attached, scribed with claim name and corner description, set one foot in the ground. The boundaries can be readily traced by beginning at corner No. 1, the NE corner:

thence	<u>1500</u>	feet	<u>south</u>	to the	<u>SE</u>	corner, corner No. 2,
thence	<u>600</u>	feet	<u>west</u>	to the	<u>SW</u>	corner, corner No. 3,
thence	<u>1500</u>	feet	<u>north</u>	to the	<u>NW</u>	corner, corner No. 4,
thence	<u>600</u>	feet	<u>east</u>	to the	<u>NE</u>	corner, corner No. 1, the point of beginning.

Said claim is located in the:

SW 1/4 of Section 15, T 19 N, R 51 E, M.D.M.  
M.D.M. Eureka County, State of Nevada.

The boundaries of said claim were defined by law within sixty days from the date of posting of the Notice of Location. The location work, consisting of the making and filing of maps and the payment of fees prescribed by NRS 517.040, was completed by the date of recordation of this certificate.

Discoverer, Locator and Claimant:  
**Barrick Gold Exploration Inc.**

by:

Tasha Caple  
Agent for Barrick Gold Exploration Inc.

**DOC # 0222992**

12/07/2012

03:42 PM

**Official Record**

Recording requested By  
BARRICK GOLD EXPLORATION INC

**Eureka County - NV**

**Mike Rebaleati - Recorder**

Fee: \$22.50

Page 1 of 1

RPTT:

Recorded By: FES

Book- 544 Page- 0206



0222992

**WHEN RECORDED, RETURN TO:**

**Tasha Caple**  
**Barrick Gold Exploration Inc.**  
**293 Spruce Road**  
**Elko, NV 89801**

This document does not contain any personal information (as defined by NRS 603A.040).

**CERTIFICATE OF LOCATION**

**Lode Mining Claim**

NOTICE IS HEREBY GIVEN that **Barrick Gold Exploration Inc.**, 293 Spruce Road, Elko, NV 89801, hereby claims under and pursuant to the laws of the State of Nevada and of the laws of the United States of America the following described **LODE MINING CLAIM**:

The name of the claim is the AV 687.

This claim was located on October 14, 2012, by posting a Location Notice at the discovery monument.

The length of the claim is 10 feet in a north direction and 1490 feet in the opposite direction from the monument where the Location Notice is posted, and the width is 300 feet on each side of the center of the vein or lode, comprising in all 1500 feet in length and 600 feet in width, and generally following a Northerly-Southerly course.

The exterior boundaries are distinctly marked by four substantial monuments. Each corner monument consists of a 1-1/2" x 1-1/2" x 4' wooden post with aluminum tags attached, scribed with claim name and corner description, set one foot in the ground. The boundaries can be readily traced by beginning at corner No. 1, the NE corner:

thence	<u>1500</u>	feet	<u>south</u>	to the	<u>SE</u>	corner, corner No. 2,
thence	<u>600</u>	feet	<u>west</u>	to the	<u>SW</u>	corner, corner No. 3,
thence	<u>1500</u>	feet	<u>north</u>	to the	<u>NW</u>	corner, corner No. 4,
thence	<u>600</u>	feet	<u>east</u>	to the	<u>NE</u>	corner, corner No. 1, the point of beginning.

Said claim is located in the:

NW 1/4 of Section 22, T 19 N, R 51 E, M.D.M.

SW 1/4 of Section 15, T 19 N, R 51 E, M.D.M.

M.D.M. Eureka County, State of Nevada.

The boundaries of said claim were defined by law within sixty days from the date of posting of the Notice of Location. The location work, consisting of the making and filing of maps and the payment of fees prescribed by NRS 517.040, was completed by the date of recordation of this certificate.

Discoverer, Locator and Claimant:

**Barrick Gold Exploration Inc.**

by:

Tasha Caple  
Agent for Barrick Gold Exploration Inc.

WHEN RECORDED, RETURN TO:

Tasha Caple  
Barrick Gold Exploration Inc.  
293 Spruce Road  
Elko, NV 89801

This document does not contain any personal  
information (as defined by NRS 603A.040).

**DOC # 0222993**

12/07/2012

03:42 PM

**Official Record**

Recording requested By  
BARRICK GOLD EXPLORATION INC

**Eureka County - NV**

**Mike Rebaleati - Recorder**

Fee: \$22.50

Page 1 of 1

RPTT:

Recorded By: FES

Book- 544 Page- 0207



0222993

**CERTIFICATE OF LOCATION**

Lode Mining Claim

NOTICE IS HEREBY GIVEN that **Barrick Gold Exploration Inc.**, 293 Spruce Road, Elko, NV 89801, hereby claims under and pursuant to the laws of the State of Nevada and of the laws of the United States of America the following described **LODE MINING CLAIM**:

The name of the claim is the AV 688.

This claim was located on October 14, 2012, by posting a Location Notice at the discovery monument.

The length of the claim is 1490 feet in a north direction and 10 feet in the opposite direction from the monument where the Location Notice is posted, and the width is 300 feet on each side of the center of the vein or lode, comprising in all 1500 feet in length and 600 feet in width, and generally following a Northerly-Southerly course.

The exterior boundaries are distinctly marked by four substantial monuments. Each corner monument consists of a 1-1/2" x 1-1/2" x 4' wooden post with aluminum tags attached, scribed with claim name and corner description, set one foot in the ground. The boundaries can be readily traced by beginning at corner No. 1, the NE corner:

thence	<u>1500</u>	feet	<u>south</u>	to the	<u>SE</u>	corner, corner No. 2,
thence	<u>600</u>	feet	<u>west</u>	to the	<u>SW</u>	corner, corner No. 3,
thence	<u>1500</u>	feet	<u>north</u>	to the	<u>NW</u>	corner, corner No. 4,
thence	<u>600</u>	feet	<u>east</u>	to the	<u>NE</u>	corner, corner No. 1, the point of beginning.

Said claim is located in the:

SW 1/4 of Section 15, T 19 N, R 51 E, M.D.M.  
M.D.M. Eureka County, State of Nevada.

The boundaries of said claim were defined by law within sixty days from the date of posting of the Notice of Location. The location work, consisting of the making and filing of maps and the payment of fees prescribed by NRS 517.040, was completed by the date of recordation of this certificate.

Discoverer, Locator and Claimant:  
**Barrick Gold Exploration Inc.**

by:

Tasha Caple  
Agent for Barrick Gold Exploration Inc.



WHEN RECORDED, RETURN TO:  
Tasha Caple  
Barrick Gold Exploration Inc.  
293 Spruce Road  
Elko, NV 89801

This document does not contain any personal  
information (as defined by NRS 603A.040).

DOC # 0222994

12/07/2012 03:42 PM

Official Record

Recording requested By  
BARRICK GOLD EXPLORATION INC

Eureka County - NV  
Mike Rebaleati - Recorder

Fee: \$22.50 Page 1 of 1  
RPTT: Recorded By: FES  
Book- 544 Page- 0208



0222994

## CERTIFICATE OF LOCATION

### Lode Mining Claim

NOTICE IS HEREBY GIVEN that **Barrick Gold Exploration Inc.**, 293 Spruce Road, Elko, NV 89801, hereby claims under and pursuant to the laws of the State of Nevada and of the laws of the United States of America the following described LODE MINING CLAIM:

The name of the claim is the AV 689.

This claim was located on October 14, 2012, by posting a Location Notice at the discovery monument.

The length of the claim is 10 feet in a north direction and 1490 feet in the opposite direction from the monument where the Location Notice is posted, and the width is 300 feet on each side of the center of the vein or lode, comprising in all 1500 feet in length and 600 feet in width, and generally following a Northerly-Southerly course.

The exterior boundaries are distinctly marked by four substantial monuments. Each corner monument consists of a 1-1/2" x 1-1/2" x 4' wooden post with aluminum tags attached, scribed with claim name and corner description, set one foot in the ground. The boundaries can be readily traced by beginning at corner No. 1, the NE corner:

thence	<u>1500</u>	feet	<u>south</u>	to the	<u>SE</u>	corner, corner No. 2,
thence	<u>600</u>	feet	<u>west</u>	to the	<u>SW</u>	corner, corner No. 3,
thence	<u>1500</u>	feet	<u>north</u>	to the	<u>NW</u>	corner, corner No. 4,
thence	<u>600</u>	feet	<u>east</u>	to the	<u>NE</u>	corner, corner No. 1, the point of beginning.

Said claim is located in the:

NW 1/4 of Section 22, T 19 N, R 51 E, M.D.M.  
SW 1/4 of Section 15, T 19 N, R 51 E, M.D.M.  
M.D.M. Eureka County, State of Nevada.

The boundaries of said claim were defined by law within sixty days from the date of posting of the Notice of Location. The location work, consisting of the making and filing of maps and the payment of fees prescribed by NRS 517.040, was completed by the date of recordation of this certificate.

Discoverer, Locator and Claimant:  
**Barrick Gold Exploration Inc.**

by:

Tasha Caple  
Agent for Barrick Gold Exploration Inc.

WHEN RECORDED, RETURN TO:  
Tasha Caple  
Barrick Gold Exploration Inc.  
293 Spruce Road  
Elko, NV 89801

This document does not contain any personal  
information (as defined by NRS 603A.040).

**DOC # 0222995**

12/07/2012

03:42 PM

**Official Record**

Recording requested By  
BARRICK GOLD EXPLORATION INC

**Eureka County - NV**

**Mike Rebaleati - Recorder**

Fee: \$22.50

Page 1 of 1

RPTT:

Recorded By: FES

Book- 544 Page- 0209



0222995

**CERTIFICATE OF LOCATION**

**Lode Mining Claim**

NOTICE IS HEREBY GIVEN that **Barrick Gold Exploration Inc.**, 293 Spruce Road, Elko, NV 89801, hereby claims under and pursuant to the laws of the State of Nevada and of the laws of the United States of America the following described **LODE MINING CLAIM**:

The name of the claim is the AV 690.

This claim was located on October 14, 2012, by posting a Location Notice at the discovery monument.

The length of the claim is 1400 feet in a north direction and 100 feet in the opposite direction from the monument where the Location Notice is posted, and the width is 300 feet on each side of the center of the vein or lode, comprising in all 1500 feet in length and 600 feet in width, and generally following a Northerly-Southerly course.

The exterior boundaries are distinctly marked by four substantial monuments. Each corner monument consists of a 1-1/2" x 1-1/2" x 4" wooden post with aluminum tags attached, scribed with claim name and corner description, set one foot in the ground. The boundaries can be readily traced by beginning at corner No. 1, the NE corner:

thence	<u>1500</u>	feet	<u>south</u>	to the	<u>SE</u>	corner, corner No. 2,
thence	<u>600</u>	feet	<u>west</u>	to the	<u>SW</u>	corner, corner No. 3,
thence	<u>1500</u>	feet	<u>north</u>	to the	<u>NW</u>	corner, corner No. 4,
thence	<u>600</u>	feet	<u>east</u>	to the	<u>NE</u>	corner, corner No. 1, the point of beginning.

Said claim is located in the:

SE 1/4 of Section 15, T 19 N, R 51 E, M.D.M.

SW 1/4 of Section 15, T 19 N, R 51 E, M.D.M.

M.D.M. Eureka County, State of Nevada.

The boundaries of said claim were defined by law within sixty days from the date of posting of the Notice of Location. The location work, consisting of the making and filing of maps and the payment of fees prescribed by NRS 517.040, was completed by the date of recordation of this certificate.

Discoverer, Locator and Claimant:

**Barrick Gold Exploration Inc.**

by: Tasha Caple

Agent for Barrick Gold Exploration Inc.

DOC # 0222996

12/07/2012

03:42 PM

WHEN RECORDED, RETURN TO:

Tasha Caple  
Barrick Gold Exploration Inc.  
293 Spruce Road  
Elko, NV 89801

Official Record

Recording requested By  
BARRICK GOLD EXPLORATION INC

Eureka County - NV

Mike Rebaleati - Recorder

Fee: \$22.50

Page 1 of 1

RPTT:

Recorded By: FES

Book- 544 Page- 0210

This document does not contain any personal  
information (as defined by NRS 603A.040).



0222996

**CERTIFICATE OF LOCATION**

Lode Mining Claim

NOTICE IS HEREBY GIVEN that **Barrick Gold Exploration Inc.**, 293 Spruce Road, Elko, NV 89801, hereby claims under and pursuant to the laws of the State of Nevada and of the laws of the United States of America the following described LODE MINING CLAIM:

The name of the claim is the AV 691.

This claim was located on October 14, 2012, by posting a Location Notice at the discovery monument.

The length of the claim is 100 feet in a north direction and 1400 feet in the opposite direction from the monument where the Location Notice is posted, and the width is 300 feet on each side of the center of the vein or lode, comprising in all 1500 feet in length and 600 feet in width, and generally following a Northerly-Southerly course.

The exterior boundaries are distinctly marked by four substantial monuments. Each corner monument consists of a 1-1/2" x 1-1/2" x 4' wooden post with aluminum tags attached, scribed with claim name and corner description, set one foot in the ground. The boundaries can be readily traced by beginning at corner No. 1, the NE corner:

thence	<u>1500</u>	feet	<u>south</u>	to the	<u>SE</u>	corner, corner No. 2,
thence	<u>600</u>	feet	<u>west</u>	to the	<u>SW</u>	corner, corner No. 3,
thence	<u>1500</u>	feet	<u>north</u>	to the	<u>NW</u>	corner, corner No. 4,
thence	<u>600</u>	feet	<u>east</u>	to the	<u>NE</u>	corner, corner No. 1, the point of beginning.

Said claim is located in the:

NE 1/4 of Section 22, T 19 N, R 51 E, M.D.M.  
NW 1/4 of Section 22, T 19 N, R 51 E, M.D.M.  
SE 1/4 of Section 15, T 19 N, R 51 E, M.D.M.  
SW 1/4 of Section 15, T 19 N, R 51 E, M.D.M.  
M.D.M. Eureka County, State of Nevada.

The boundaries of said claim were defined by law within sixty days from the date of posting of the Notice of Location. The location work, consisting of the making and filing of maps and the payment of fees prescribed by NRS 517.040, was completed by the date of recordation of this certificate.

Discoverer, Locator and Claimant:  
**Barrick Gold Exploration Inc.**

by:

Agent for Barrick Gold Exploration Inc.

**DOC # 0222997**

12/07/2012

03:42 PM

**Official Record**

Recording requested By  
BARRICK GOLD EXPLORATION INC

**Eureka County - NV**

**Mike Rebaleati - Recorder**

Fee: \$22.50

Page 1 of 1

RPTT:

Recorded By: FES

Book- 544 Page- 0211

**WHEN RECORDED, RETURN TO:**

**Tasha Caple  
Barrick Gold Exploration Inc.  
293 Spruce Road  
Elko, NV 89801**

This document does not contain any personal information (as defined by NRS 603A.040).



**CERTIFICATE OF LOCATION**

**Lode Mining Claim**

NOTICE IS HEREBY GIVEN that **Barrick Gold Exploration Inc.**, 293 Spruce Road, Elko, NV 89801, hereby claims under and pursuant to the laws of the State of Nevada and of the laws of the United States of America the following described LODE MINING CLAIM:

The name of the claim is the AV 692.

This claim was located on October 14, 2012, by posting a Location Notice at the discovery monument.

The length of the claim is 1490 feet in a north direction and 10 feet in the opposite direction from the monument where the Location Notice is posted, and the width is 300 feet on each side of the center of the vein or lode, comprising in all 1500 feet in length and 600 feet in width, and generally following a Northerly-Southerly course.

The exterior boundaries are distinctly marked by four substantial monuments. Each corner monument consists of a 1-1/2" x 1-1/2" x 4' wooden post with aluminum tags attached, scribed with claim name and corner description, set one foot in the ground. The boundaries can be readily traced by beginning at corner No. 1, the NE corner:

thence	<u>1500</u>	feet	<u>south</u>	to the	<u>SE</u>	corner, corner No. 2,
thence	<u>600</u>	feet	<u>west</u>	to the	<u>SW</u>	corner, corner No. 3,
thence	<u>1500</u>	feet	<u>north</u>	to the	<u>NW</u>	corner, corner No. 4,
thence	<u>600</u>	feet	<u>east</u>	to the	<u>NE</u>	corner, corner No. 1, the point of beginning.

Said claim is located in the:

SE 1/4 of Section 15, T 19 N, R 51 E, M.D.M.  
M.D.M. Eureka County, State of Nevada.

The boundaries of said claim were defined by law within sixty days from the date of posting of the Notice of Location. The location work, consisting of the making and filing of maps and the payment of fees prescribed by NRS 517.040, was completed by the date of recordation of this certificate.

Discoverer, Locator and Claimant:

**Barrick Gold Exploration Inc.**

by:

*Tasha Caple*  
Agent for Barrick Gold Exploration Inc.

WHEN RECORDED, RETURN TO:  
Tasha Caple  
Barrick Gold Exploration Inc.  
293 Spruce Road  
Elko, NV 89801

This document does not contain any personal  
information (as defined by NRS 603A.040).

DOC # 0222998

12/07/2012

03:42 PM

Official Record

Recording requested By  
BARRICK GOLD EXPLORATION INC

Eureka County - NV

Mike Rebaleati - Recorder

Fee: \$22.50

Page 1 of 1

RPTT:

Recorded By: FES

Book- 544 Page- 0212



**CERTIFICATE OF LOCATION**

Lode Mining Claim

NOTICE IS HEREBY GIVEN that **Barrick Gold Exploration Inc.**, 293 Spruce Road, Elko, NV 89801, hereby claims under and pursuant to the laws of the State of Nevada and of the laws of the United States of America the following described LODE MINING CLAIM:

The name of the claim is the AV 693.

This claim was located on October 14, 2012, by posting a Location Notice at the discovery monument.

The length of the claim is 10 feet in a north direction and 1490 feet in the opposite direction from the monument where the Location Notice is posted, and the width is 300 feet on each side of the center of the vein or lode, comprising in all 1500 feet in length and 600 feet in width, and generally following a Northerly-Southerly course.

The exterior boundaries are distinctly marked by four substantial monuments. Each corner monument consists of a 1-1/2" x 1-1/2" x 4' wooden post with aluminum tags attached, scribed with claim name and corner description, set one foot in the ground. The boundaries can be readily traced by beginning at corner No. 1, the NE corner:

thence	<u>1500</u>	feet	<u>south</u>	to the	<u>SE</u>	corner, corner No. 2,
thence	<u>600</u>	feet	<u>west</u>	to the	<u>SW</u>	corner, corner No. 3,
thence	<u>1500</u>	feet	<u>north</u>	to the	<u>NW</u>	corner, corner No. 4,
thence	<u>600</u>	feet	<u>east</u>	to the	<u>NE</u>	corner, corner No. 1, the point of beginning.

Said claim is located in the:

NE 1/4 of Section 22, T 19 N, R 51 E, M.D.M.

SE 1/4 of Section 15, T 19 N, R 51 E, M.D.M.

M.D.M. Eureka County, State of Nevada.

The boundaries of said claim were defined by law within sixty days from the date of posting of the Notice of Location. The location work, consisting of the making and filing of maps and the payment of fees prescribed by NRS 517.040, was completed by the date of recordation of this certificate.

Discoverer, Locator and Claimant:

**Barrick Gold Exploration Inc.**

by: Tasha Caple

Agent for Barrick Gold Exploration Inc.

DOC # 0222999

12/07/2012

03:42 PM

WHEN RECORDED, RETURN TO:

Tasha Caple  
Barrick Gold Exploration Inc.  
293 Spruce Road  
Elko, NV 89801

Official Record

Recording requested By  
BARRICK GOLD EXPLORATION INC

Eureka County - NV

Mike Rebaleati - Recorder

Fee: \$22.50

Page 1 of 1

RPTT:

Recorded By: FES

Book- 544 Page- 0213

This document does not contain any personal  
information (as defined by NRS 603A.040).



**CERTIFICATE OF LOCATION**

Lode Mining Claim

NOTICE IS HEREBY GIVEN that **Barrick Gold Exploration Inc.**, 293 Spruce Road, Elko, NV 89801, hereby claims under and pursuant to the laws of the State of Nevada and of the laws of the United States of America the following described LODE MINING CLAIM:

The name of the claim is the AV 694

This claim was located on October 14, 2012, by posting a Location Notice at the discovery monument.

The length of the claim is 1490 feet in a north direction and 10 feet in the opposite direction from the monument where the Location Notice is posted, and the width is 300 feet on each side of the center of the vein or lode, comprising in all 1500 feet in length and 600 feet in width, and generally following a Northerly-Southerly course.

The exterior boundaries are distinctly marked by four substantial monuments. Each corner monument consists of a 1-1/2" x 1-1/2" x 4' wooden post with aluminum tags attached, scribed with claim name and corner description, set one foot in the ground. The boundaries can be readily traced by beginning at corner No. 1, the NE corner:

thence	<u>1500</u>	feet	<u>south</u>	to the	<u>SE</u>	corner, corner No. 2,
thence	<u>600</u>	feet	<u>west</u>	to the	<u>SW</u>	corner, corner No. 3,
thence	<u>1500</u>	feet	<u>north</u>	to the	<u>NW</u>	corner, corner No. 4,
thence	<u>600</u>	feet	<u>east</u>	to the	<u>NE</u>	corner, corner No. 1, the point of beginning.

Said claim is located in the:

SE 1/4 of Section 15, T 19 N, R 51 E, M.D.M.  
M.D.M. Eureka County, State of Nevada.

The boundaries of said claim were defined by law within sixty days from the date of posting of the Notice of Location. The location work, consisting of the making and filing of maps and the payment of fees prescribed by NRS 517.040, was completed by the date of recordation of this certificate.

Discoverer, Locator and Claimant:

**Barrick Gold Exploration Inc.**

by: Tasha Caple

Agent for Barrick Gold Exploration Inc.

WHEN RECORDED, RETURN TO:

Tasha Caple  
Barrick Gold Exploration Inc.  
293 Spruce Road  
Elko, NV 89801

This document does not contain any personal  
information (as defined by NRS 603A.040).

DOC # 0223000

12/07/2012

03:42 PM

Official Record

Recording requested By  
BARRICK GOLD EXPLORATION INC

Eureka County - NV

Mike Rebaleati - Recorder

Fee: \$22.50

Page 1 of 1

RPTT:

Recorded By: FES

Book- 544 Page- 0214



0223000

**CERTIFICATE OF LOCATION**

**Lode Mining Claim**

NOTICE IS HEREBY GIVEN that **Barrick Gold Exploration Inc.**, 293 Spruce Road, Elko, NV 89801, hereby claims under and pursuant to the laws of the State of Nevada and of the laws of the United States of America the following described LODE MINING CLAIM:

The name of the claim is the AV 695.

This claim was located on October 14, 2012, by posting a Location Notice at the discovery monument.

The length of the claim is 10 feet in a north direction and 1490 feet in the opposite direction from the monument where the Location Notice is posted, and the width is 300 feet on each side of the center of the vein or lode, comprising in all 1500 feet in length and 600 feet in width, and generally following a Northerly-Southerly course.

The exterior boundaries are distinctly marked by four substantial monuments. Each corner monument consists of a 1-1/2" x 1-1/2" x 4" wooden post with aluminum tags attached, scribed with claim name and corner description, set one foot in the ground. The boundaries can be readily traced by beginning at corner No. 1, the NE corner:

thence	<u>1500</u>	feet	<u>south</u>	to the	<u>SE</u>	corner, corner No. 2,
thence	<u>600</u>	feet	<u>west</u>	to the	<u>SW</u>	corner, corner No. 3,
thence	<u>1500</u>	feet	<u>north</u>	to the	<u>NW</u>	corner, corner No. 4,
thence	<u>600</u>	feet	<u>east</u>	to the	<u>NE</u>	corner, corner No. 1, the point of beginning.

Said claim is located in the:

NE 1/4 of Section 22, T 19 N, R 51 E, M.D.M.

SE 1/4 of Section 15, T 19 N, R 51 E, M.D.M.

M.D.M. Eureka County, State of Nevada.

The boundaries of said claim were defined by law within sixty days from the date of posting of the Notice of Location. The location work, consisting of the making and filing of maps and the payment of fees prescribed by NRS 517.040, was completed by the date of recordation of this certificate.

Discoverer, Locator and Claimant:

**Barrick Gold Exploration Inc.**

by: Tasha Caple

Agent for Barrick Gold Exploration Inc.



DOC # 0223001

12/07/2012

03:42 PM

WHEN RECORDED, RETURN TO:

Tasha Caple  
Barrick Gold Exploration Inc.  
293 Spruce Road  
Elko, NV 89801

Official Record

Recording requested By  
BARRICK GOLD EXPLORATION INC

Eureka County - NV

Mike Rebaleati - Recorder

Fee: \$22.50

Page 1 of 1

RPTT:

Recorded By: FES

Book- 544 Page- 0215

This document does not contain any personal  
information (as defined by NRS 603A.040).



0223001

**CERTIFICATE OF LOCATION**

**Lode Mining Claim**

NOTICE IS HEREBY GIVEN that **Barrick Gold Exploration Inc.**, 293 Spruce Road, Elko, NV 89801, hereby claims under and pursuant to the laws of the State of Nevada and of the laws of the United States of America the following described LODE MINING CLAIM:

The name of the claim is the AV 696.

This claim was located on October 14, 2012, by posting a Location Notice at the discovery monument.

The length of the claim is 1490 feet in a north direction and 10 feet in the opposite direction from the monument where the Location Notice is posted, and the width is 300 feet on each side of the center of the vein or lode, comprising in all 1500 feet in length and 600 feet in width, and generally following a Northerly-Southerly course.

The exterior boundaries are distinctly marked by four substantial monuments. Each corner monument consists of a 1-1/2" x 1-1/2" x 4" wooden post with aluminum tags attached, scribed with claim name and corner description, set one foot in the ground. The boundaries can be readily traced by beginning at corner No. 1, the NE corner:

thence	<u>1500</u>	feet	<u>south</u>	to the	<u>SE</u>	corner, corner No. 2,
thence	<u>600</u>	feet	<u>west</u>	to the	<u>SW</u>	corner, corner No. 3,
thence	<u>1500</u>	feet	<u>north</u>	to the	<u>NW</u>	corner, corner No. 4,
thence	<u>600</u>	feet	<u>east</u>	to the	<u>NE</u>	corner, corner No. 1, the point of beginning.

Said claim is located in the:

SE 1/4 of Section 15, T 19 N, R 51 E, M.D.M.  
M.D.M. Eureka County, State of Nevada.

The boundaries of said claim were defined by law within sixty days from the date of posting of the Notice of Location. The location work, consisting of the making and filing of maps and the payment of fees prescribed by NRS 517.040, was completed by the date of recordation of this certificate.

Discoverer, Locator and Claimant:

**Barrick Gold Exploration Inc.**

by:

Tasha Caple  
Agent for Barrick Gold Exploration Inc.

WHEN RECORDED, RETURN TO:  
Tasha Caple  
Barrick Gold Exploration Inc.  
293 Spruce Road  
Elko, NV 89801

This document does not contain any personal  
information (as defined by NRS 603A.040).

**DOC # 0223002**

12/07/2012

03:42 PM

**Official Record**

Recording requested By  
BARRICK GOLD EXPLORATION INC

Eureka County - NV

Mike Rebaleati - Recorder

Fee: \$22.50

Page 1 of 1

RPTT:

Recorded By: FES

Book- 544 Page- 0216



0223002

**CERTIFICATE OF LOCATION**

**Lode Mining Claim**

NOTICE IS HEREBY GIVEN that **Barrick Gold Exploration Inc.**, 293 Spruce Road, Elko, NV 89801, hereby claims under and pursuant to the laws of the State of Nevada and of the laws of the United States of America the following described LODE MINING CLAIM:

The name of the claim is the AV 697.

This claim was located on October 14, 2012, by posting a Location Notice at the discovery monument.

The length of the claim is 10 feet in a north direction and 1490 feet in the opposite direction from the monument where the Location Notice is posted, and the width is 300 feet on each side of the center of the vein or lode, comprising in all 1500 feet in length and 600 feet in width, and generally following a Northerly-Southerly course.

The exterior boundaries are distinctly marked by four substantial monuments. Each corner monument consists of a 1-1/2" x 1-1/2" x 4' wooden post with aluminum tags attached, scribed with claim name and corner description, set one foot in the ground. The boundaries can be readily traced by beginning at corner No. 1, the NE corner:

thence	<u>1500</u>	feet	<u>south</u>	to the	<u>SE</u>	corner, corner No. 2,
thence	<u>600</u>	feet	<u>west</u>	to the	<u>SW</u>	corner, corner No. 3,
thence	<u>1500</u>	feet	<u>north</u>	to the	<u>NW</u>	corner, corner No. 4,
thence	<u>600</u>	feet	<u>east</u>	to the	<u>NE</u>	corner, corner No. 1, the point of beginning.

Said claim is located in the:

NE 1/4 of Section 22, T 19 N, R 51 E, M.D.M.

SE 1/4 of Section 15, T 19 N, R 51 E, M.D.M.

M.D.M. Eureka County, State of Nevada.

The boundaries of said claim were defined by law within sixty days from the date of posting of the Notice of Location. The location work, consisting of the making and filing of maps and the payment of fees prescribed by NRS 517.040, was completed by the date of recordation of this certificate.

Discoverer, Locator and Claimant:

**Barrick Gold Exploration Inc.**

by:

Tasha Caple  
Agent for Barrick Gold Exploration Inc.

WHEN RECORDED, RETURN TO:  
Tasha Caple  
Barrick Gold Exploration Inc.  
293 Spruce Road  
Elko, NV 89801

This document does not contain any personal  
information (as defined by NRS 603A.040).

**DOC # 0223003**

12/07/2012 03:42 PM

**Official Record**

Recording requested By  
BARRICK GOLD EXPLORATION INC

Eureka County - NV

Mike Rebaleati - Recorder

Fee: \$22.50

Page 1 of 1

RPTT:

Recorded By: FES

Book- 544 Page- 0217



0223003

**CERTIFICATE OF LOCATION**

**Lode Mining Claim**

NOTICE IS HEREBY GIVEN that **Barrick Gold Exploration Inc.**, 293 Spruce Road, Elko, NV 89801, hereby claims under and pursuant to the laws of the State of Nevada and of the laws of the United States of America the following described **LODE MINING CLAIM**:

The name of the claim is the AV 698.

This claim was located on October 14, 2012, by posting a Location Notice at the discovery monument.

The length of the claim is 1490 feet in a north direction and 10 feet in the opposite direction from the monument where the Location Notice is posted, and the width is 300 feet on each side of the center of the vein or lode, comprising in all 1500 feet in length and 600 feet in width, and generally following a Northerly-Southerly course.

The exterior boundaries are distinctly marked by four substantial monuments. Each corner monument consists of a 1-1/2" x 1-1/2" x 4' wooden post with aluminum tags attached, scribed with claim name and corner description, set one foot in the ground. The boundaries can be readily traced by beginning at corner No. 1, the NE corner:

thence	<u>1500</u>	feet	<u>south</u>	to the	<u>SE</u>	corner, corner No. 2,
thence	<u>600</u>	feet	<u>west</u>	to the	<u>SW</u>	corner, corner No. 3,
thence	<u>1500</u>	feet	<u>north</u>	to the	<u>NW</u>	corner, corner No. 4,
thence	<u>600</u>	feet	<u>east</u>	to the	<u>NE</u>	corner, corner No. 1, the point of beginning.

Said claim is located in the:

SE 1/4 of Section 15, T 19 N, R 51 E, M.D.M.  
M.D.M. Eureka County, State of Nevada.

The boundaries of said claim were defined by law within sixty days from the date of posting of the Notice of Location. The location work, consisting of the making and filing of maps and the payment of fees prescribed by NRS 517.040, was completed by the date of recordation of this certificate.

Discoverer, Locator and Claimant:  
**Barrick Gold Exploration Inc.**

by:

Tasha Caple  
Agent for Barrick Gold Exploration Inc.

WHEN RECORDED, RETURN TO:  
Tasha Caple  
Barrick Gold Exploration Inc.  
293 Spruce Road  
Elko, NV 89801

This document does not contain any personal  
information (as defined by NRS 603A.040).

**DOC # 0223004**

12/07/2012 03:42 PM

**Official Record**

Recording requested By  
BARRICK GOLD EXPLORATION INC

Eureka County - NV

Mike Rebaleati - Recorder

Fee: \$22.50

Page 1 of 1

RPTT:

Recorded By: FES

Book- 544 Page- 0218



0223004

**CERTIFICATE OF LOCATION**

Lode Mining Claim

NOTICE IS HEREBY GIVEN that **Barrick Gold Exploration Inc.**, 293 Spruce Road, Elko, NV 89801, hereby claims under and pursuant to the laws of the State of Nevada and of the laws of the United States of America the following described LODE MINING CLAIM:

The name of the claim is the AV 699.

This claim was located on October 14, 2012, by posting a Location Notice at the discovery monument.

The length of the claim is 10 feet in a north direction and 1490 feet in the opposite direction from the monument where the Location Notice is posted, and the width is 300 feet on each side of the center of the vein or lode, comprising in all 1500 feet in length and 600 feet in width, and generally following a Northerly-Southerly course.

The exterior boundaries are distinctly marked by four substantial monuments. Each corner monument consists of a 1-1/2" x 1-1/2" x 4' wooden post with aluminum tags attached, scribed with claim name and corner description, set one foot in the ground. The boundaries can be readily traced by beginning at corner No. 1, the NE corner:

thence	<u>1500</u>	feet	<u>south</u>	to the	<u>SE</u>	corner, corner No. 2,
thence	<u>600</u>	feet	<u>west</u>	to the	<u>SW</u>	corner, corner No. 3,
thence	<u>1500</u>	feet	<u>north</u>	to the	<u>NW</u>	corner, corner No. 4,
thence	<u>600</u>	feet	<u>east</u>	to the	<u>NE</u>	corner, corner No. 1, the point of beginning.

Said claim is located in the:

NE 1/4 of Section 22, T 19 N, R 51 E, M.D.M.

SE 1/4 of Section 15, T 19 N, R 51 E, M.D.M.

M.D.M. Eureka County, State of Nevada.

The boundaries of said claim were defined by law within sixty days from the date of posting of the Notice of Location. The location work, consisting of the making and filing of maps and the payment of fees prescribed by NRS 517.040, was completed by the date of recordation of this certificate.

Discoverer, Locator and Claimant:

**Barrick Gold Exploration Inc.**

by: Tasha Caple

Agent for Barrick Gold Exploration Inc.

DOC # 0223005

WHEN RECORDED, RETURN TO:  
Tasha Caple  
Barrick Gold Exploration Inc.  
293 Spruce Road  
Elko, NV 89801

This document does not contain any personal  
information (as defined by NRS 603A.040).

12/07/2012 03:42 PM  
**Official Record**  
Recording requested By  
BARRICK GOLD EXPLORATION INC  
Eureka County - NV  
Mike Rebaleati - Recorder  
Fee: \$22.50 Page 1 of 1  
RPTT: Recorded By: FES  
Book- 544 Page- 0219



**CERTIFICATE OF LOCATION**

Lode Mining Claim

NOTICE IS HEREBY GIVEN that **Barrick Gold Exploration Inc.**, 293 Spruce Road, Elko, NV 89801, hereby claims under and pursuant to the laws of the State of Nevada and of the laws of the United States of America the following described LODE MINING CLAIM:

The name of the claim is the AV 700.  
This claim was located on October 14, 2012, by posting a Location Notice at the discovery monument.

The length of the claim is 10 feet in a north direction and 1490 feet in the opposite direction from the monument where the Location Notice is posted, and the width is 300 feet on each side of the center of the vein or lode, comprising in all 1500 feet in length and 600 feet in width, and generally following a Northerly-Southerly course.

The exterior boundaries are distinctly marked by four substantial monuments. Each corner monument consists of a 1-1/2" x 1-1/2" x 4' wooden post with aluminum tags attached, scribed with claim name and corner description, set one foot in the ground. The boundaries can be readily traced by beginning at corner No. 1, the NE corner:

thence	<u>1500</u>	feet	<u>south</u>	to the	<u>SE</u>	corner, corner No. 2,
thence	<u>600</u>	feet	<u>west</u>	to the	<u>SW</u>	corner, corner No. 3,
thence	<u>1500</u>	feet	<u>north</u>	to the	<u>NW</u>	corner, corner No. 4,
thence	<u>600</u>	feet	<u>east</u>	to the	<u>NE</u>	corner, corner No. 1, the point of beginning.

Said claim is located in the:

NW 1/4 of Section 19, T 19 N, R 51 E, M.D.M.  
M.D.M. Eureka County, State of Nevada.

The boundaries of said claim were defined by law within sixty days from the date of posting of the Notice of Location. The location work, consisting of the making and filing of maps and the payment of fees prescribed by NRS 517.040, was completed by the date of recordation of this certificate.

Discoverer, Locator and Claimant:  
**Barrick Gold Exploration Inc.**

by: Tasha Caple

Agent for Barrick Gold Exploration Inc.

WHEN RECORDED, RETURN TO:  
Tasha Caple  
Barrick Gold Exploration Inc.  
293 Spruce Road  
Elko, NV 89801

This document does not contain any personal  
information (as defined by NRS 603A.040).

DOC # 0223006

12/07/2012 03:42 PM

Official Record

Recording requested By  
BARRICK GOLD EXPLORATION INC

Eureka County - NV

Mike Rebaleati - Recorder

Fee: \$22.50

Page 1 of 1

RPTT:

Recorded By: FES

Book- 544 Page- 0220



0223006

**CERTIFICATE OF LOCATION**

Lode Mining Claim

NOTICE IS HEREBY GIVEN that **Barrick Gold Exploration Inc.**, 293 Spruce Road, Elko, NV 89801, hereby claims under and pursuant to the laws of the State of Nevada and of the laws of the United States of America the following described LODE MINING CLAIM:

The name of the claim is the AV 701

This claim was located on October 14, 2012, by posting a Location Notice at the discovery monument.

The length of the claim is 10 feet in a north direction and 1490 feet in the opposite direction from the monument where the Location Notice is posted, and the width is 300 feet on each side of the center of the vein or lode, comprising in all 1500 feet in length and 600 feet in width, and generally following a Northerly-Southerly course.

The exterior boundaries are distinctly marked by four substantial monuments. Each corner monument consists of a 1-1/2" x 1-1/2" x 4' wooden post with aluminum tags attached, scribed with claim name and corner description, set one foot in the ground. The boundaries can be readily traced by beginning at corner No. 1, the NE corner:

thence	<u>1500</u>	feet	<u>south</u>	to the	<u>SE</u>	corner, corner No. 2,
thence	<u>600</u>	feet	<u>west</u>	to the	<u>SW</u>	corner, corner No. 3,
thence	<u>1500</u>	feet	<u>north</u>	to the	<u>NW</u>	corner, corner No. 4,
thence	<u>600</u>	feet	<u>east</u>	to the	<u>NE</u>	corner, corner No. 1, the point of beginning.

Said claim is located in the:

NW 1/4 of Section 19, T 19 N, R 51 E, M.D.M.  
M.D.M. Eureka County, State of Nevada.

The boundaries of said claim were defined by law within sixty days from the date of posting of the Notice of Location. The location work, consisting of the making and filing of maps and the payment of fees prescribed by NRS 517.040, was completed by the date of recordation of this certificate.

Discoverer, Locator and Claimant:  
**Barrick Gold Exploration Inc.**

by: Tasha Caple

Agent for Barrick Gold Exploration Inc.

WHEN RECORDED, RETURN TO:  
Tasha Caple  
Barrick Gold Exploration Inc.  
293 Spruce Road  
Elko, NV 89801

This document does not contain any personal  
information (as defined by NRS 603A.040).

DOC # 0223007  
12/07/2012 03:42 PM  
**Official Record**  
Recording requested By  
BARRICK GOLD EXPLORATION INC  
Eureka County - NV  
Mike Rebaleati - Recorder  
Fee: \$22.50 Page 1 of 1  
RPTT: Recorded By: FES  
Book- 544 Page- 0221



**CERTIFICATE OF LOCATION**  
Lode Mining Claim

NOTICE IS HEREBY GIVEN that **Barrick Gold Exploration Inc.**, 293 Spruce Road, Elko, NV 89801, hereby claims under and pursuant to the laws of the State of Nevada and of the laws of the United States of America the following described **LODE MINING CLAIM**:

The name of the claim is the AV 702.  
This claim was located on October 14, 2012, by posting a Location Notice at the discovery monument.

The length of the claim is 10 feet in a north direction and 1490 feet in the opposite direction from the monument where the Location Notice is posted, and the width is 300 feet on each side of the center of the vein or lode, comprising in all 1500 feet in length and 600 feet in width, and generally following a Northerly-Southerly course.

The exterior boundaries are distinctly marked by four substantial monuments. Each corner monument consists of a 1-1/2" x 1-1/2" x 4' wooden post with aluminum tags attached, scribed with claim name and corner description, set one foot in the ground. The boundaries can be readily traced by beginning at corner No. 1, the NE corner:

thence	<u>1500</u>	feet	<u>south</u>	to the	<u>SE</u>	corner, corner No. 2,
thence	<u>600</u>	feet	<u>west</u>	to the	<u>SW</u>	corner, corner No. 3,
thence	<u>1500</u>	feet	<u>north</u>	to the	<u>NW</u>	corner, corner No. 4,
thence	<u>600</u>	feet	<u>east</u>	to the	<u>NE</u>	corner, corner No. 1, the point of beginning.

Said claim is located in the:

NW 1/4 of Section 19, T 19 N, R 51 E, M.D.M.  
M.D.M. Eureka County, State of Nevada.

The boundaries of said claim were defined by law within sixty days from the date of posting of the Notice of Location. The location work, consisting of the making and filing of maps and the payment of fees prescribed by NRS 517.040, was completed by the date of recordation of this certificate.

Discoverer, Locator and Claimant:  
**Barrick Gold Exploration Inc.**

by:

Tasha Caple  
Agent for Barrick Gold Exploration Inc.



WHEN RECORDED, RETURN TO:  
Tasha Caple  
Barrick Gold Exploration Inc.  
293 Spruce Road  
Elko, NV 89801

This document does not contain any personal  
information (as defined by NRS 603A.040).

**DOC # 0223008**

12/07/2012 03:42 PM

**Official Record**

Recording requested By  
BARRICK GOLD EXPLORATION INC

**Eureka County - NV**

**Mike Rebaleati - Recorder**

Fee: \$22.50 Page 1 of 1

RPTT: Recorded By: FES

Book- 544 Page- 0222



0223008

**CERTIFICATE OF LOCATION**

Lode Mining Claim

NOTICE IS HEREBY GIVEN that **Barrick Gold Exploration Inc.**, 293 Spruce Road, Elko, NV 89801, hereby claims under and pursuant to the laws of the State of Nevada and of the laws of the United States of America the following described **LODE MINING CLAIM**:

The name of the claim is the AV 703.

This claim was located on October 14, 2012, by posting a Location Notice at the discovery monument.

The length of the claim is 10 feet in a north direction and 1490 feet in the opposite direction from the monument where the Location Notice is posted, and the width is 300 feet on each side of the center of the vein or lode, comprising in all 1500 feet in length and 600 feet in width, and generally following a Northerly-Southerly course.

The exterior boundaries are distinctly marked by four substantial monuments. Each corner monument consists of a 1-1/2" x 1-1/2" x 4' wooden post with aluminum tags attached, scribed with claim name and corner description, set one foot in the ground. The boundaries can be readily traced by beginning at corner No. 1, the NE corner:

thence	<u>1500</u>	feet	<u>south</u>	to the	<u>SE</u>	corner, corner No. 2,
thence	<u>600</u>	feet	<u>west</u>	to the	<u>SW</u>	corner, corner No. 3,
thence	<u>1500</u>	feet	<u>north</u>	to the	<u>NW</u>	corner, corner No. 4,
thence	<u>600</u>	feet	<u>east</u>	to the	<u>NE</u>	corner, corner No. 1, the point of beginning.

Said claim is located in the:

NW 1/4 of Section 19, T 19 N, R 51 E, M.D.M.  
M.D.M. Eureka County, State of Nevada.

The boundaries of said claim were defined by law within sixty days from the date of posting of the Notice of Location. The location work, consisting of the making and filing of maps and the payment of fees prescribed by NRS 517.040, was completed by the date of recordation of this certificate.

Discoverer, Locator and Claimant:  
**Barrick Gold Exploration Inc.**

by:

Agent for Barrick Gold Exploration Inc.

**WHEN RECORDED, RETURN TO:**

**Tasha Caple  
Barrick Gold Exploration Inc.  
293 Spruce Road  
Elko, NV 89801**

This document does not contain any personal information (as defined by NRS 603A.040).

**DOC # 0223009**

12/07/2012

03:42 PM

**Official Record**

Recording requested By  
BARRICK GOLD EXPLORATION INC

**Eureka County - NV**

**Mike Rebaleati - Recorder**

Fee: **\$22.50**

Page 1 of 1

RPTT:

Recorded By: FES

Book- 544 Page- 0223



0223009

**CERTIFICATE OF LOCATION**

**Lode Mining Claim**

NOTICE IS HEREBY GIVEN that **Barrick Gold Exploration Inc.**, 293 Spruce Road, Elko, NV 89801, hereby claims under and pursuant to the laws of the State of Nevada and of the laws of the United States of America the following described **LODE MINING CLAIM**:

The name of the claim is the AV 704.

This claim was located on October 14, 2012, by posting a Location Notice at the discovery monument.

The length of the claim is 10 feet in a north direction and 1490 feet in the opposite direction from the monument where the Location Notice is posted, and the width is 300 feet on each side of the center of the vein or lode, comprising in all 1500 feet in length and 600 feet in width, and generally following a Northerly-Southerly course.

The exterior boundaries are distinctly marked by four substantial monuments. Each corner monument consists of a 1-1/2" x 1-1/2" x 4' wooden post with aluminum tags attached, scribed with claim name and corner description, set one foot in the ground. The boundaries can be readily traced by beginning at corner No. 1, the NE corner:

thence	<u>1500</u>	feet	<u>south</u>	to the	<u>SE</u>	corner, corner No. 2,
thence	<u>600</u>	feet	<u>west</u>	to the	<u>SW</u>	corner, corner No. 3,
thence	<u>1500</u>	feet	<u>north</u>	to the	<u>NW</u>	corner, corner No. 4,
thence	<u>600</u>	feet	<u>east</u>	to the	<u>NE</u>	corner, corner No. 1, the point of beginning.

Said claim is located in the:

NE 1/4 of Section 19, T 19 N, R 51 E, M.D.M.  
NW 1/4 of Section 19, T 19 N, R 51 E, M.D.M.  
M.D.M. Eureka County, State of Nevada.

The boundaries of said claim were defined by law within sixty days from the date of posting of the Notice of Location. The location work, consisting of the making and filing of maps and the payment of fees prescribed by NRS 517.040, was completed by the date of recordation of this certificate.

Discoverer, Locator and Claimant:

**Barrick Gold Exploration Inc.**

by: Tasha Caple

Agent for Barrick Gold Exploration Inc.

WHEN RECORDED, RETURN TO:  
Tasha Caple  
Barrick Gold Exploration Inc.  
293 Spruce Road  
Elko, NV 89801

This document does not contain any personal  
information (as defined by NRS 603A.040).

**DOC # 0223010**

12/07/2012 03:42 PM

**Official Record**

Recording requested By  
BARRICK GOLD EXPLORATION INC

Eureka County - NV

Mike Rebaleati - Recorder

Fee: \$22.50

Page 1 of 1

RPTT:

Recorded By: FES

Book- 544 Page- 0224



0223010

**CERTIFICATE OF LOCATION**

**Lode Mining Claim**

NOTICE IS HEREBY GIVEN that **Barrick Gold Exploration Inc.**, 293 Spruce Road, Elko, NV 89801, hereby claims under and pursuant to the laws of the State of Nevada and of the laws of the United States of America the following described **LODE MINING CLAIM**:

The name of the claim is the AV 705.

This claim was located on October 14, 2012, by posting a Location Notice at the discovery monument.

The length of the claim is 10 feet in a north direction and 1490 feet in the opposite direction from the monument where the Location Notice is posted, and the width is 300 feet on each side of the center of the vein or lode, comprising in all 1500 feet in length and 600 feet in width, and generally following a Northerly-Southerly course.

The exterior boundaries are distinctly marked by four substantial monuments. Each corner monument consists of a 1-1/2" x 1-1/2" x 4' wooden post with aluminum tags attached, scribed with claim name and corner description, set one foot in the ground. The boundaries can be readily traced by beginning at corner No. 1, the NE corner:

thence	<u>1500</u>	feet	<u>south</u>	to the	<u>SE</u>	corner, corner No. 2,
thence	<u>600</u>	feet	<u>west</u>	to the	<u>SW</u>	corner, corner No. 3,
thence	<u>1500</u>	feet	<u>north</u>	to the	<u>NW</u>	corner, corner No. 4,
thence	<u>600</u>	feet	<u>east</u>	to the	<u>NE</u>	corner, corner No. 1, the point of beginning.

Said claim is located in the:

NE 1/4 of Section 19, T 19 N, R 51 E, M.D.M.  
M.D.M. Eureka County, State of Nevada.

The boundaries of said claim were defined by law within sixty days from the date of posting of the Notice of Location. The location work, consisting of the making and filing of maps and the payment of fees prescribed by NRS 517.040, was completed by the date of recordation of this certificate.

Discoverer, Locator and Claimant:  
**Barrick Gold Exploration Inc.**

by:

Tasha Caple  
Agent for Barrick Gold Exploration Inc.

WHEN RECORDED, RETURN TO:  
Tasha Caple  
Barrick Gold Exploration Inc.  
293 Spruce Road  
Elko, NV 89801

This document does not contain any personal  
information (as defined by NRS 603A.040).

DOC # 0223011

12/07/2012

03:42 PM

Official Record

Recording requested By  
BARRICK GOLD EXPLORATION INC

Eureka County - NV

Mike Rebaleati - Recorder

Fee: \$22.50

Page 1 of 1

RPTT:

Recorded By: FES

Book- 544 Page- 0225



0223011

## CERTIFICATE OF LOCATION

### Lode Mining Claim

NOTICE IS HEREBY GIVEN that **Barrick Gold Exploration Inc.**, 293 Spruce Road, Elko, NV 89801, hereby claims under and pursuant to the laws of the State of Nevada and of the laws of the United States of America the following described **LODE MINING CLAIM**:

The name of the claim is the AV 706.

This claim was located on October 14, 2012, by posting a Location Notice at the discovery monument.

The length of the claim is 10 feet in a north direction and 1490 feet in the opposite direction from the monument where the Location Notice is posted, and the width is 300 feet on each side of the center of the vein or lode, comprising in all 1500 feet in length and 600 feet in width, and generally following a Northerly-Southerly course.

The exterior boundaries are distinctly marked by four substantial monuments. Each corner monument consists of a 1-1/2" x 1-1/2" x 4' wooden post with aluminum tags attached, scribed with claim name and corner description, set one foot in the ground. The boundaries can be readily traced by beginning at corner No. 1, the NE corner:

thence	<u>1500</u>	feet	<u>south</u>	to the	<u>SE</u>	corner, corner No. 2,
thence	<u>600</u>	feet	<u>west</u>	to the	<u>SW</u>	corner, corner No. 3,
thence	<u>1500</u>	feet	<u>north</u>	to the	<u>NW</u>	corner, corner No. 4,
thence	<u>600</u>	feet	<u>east</u>	to the	<u>NE</u>	corner, corner No. 1, the point of beginning.

Said claim is located in the:

NE 1/4 of Section 19, T 19 N, R 51 E, M.D.M.  
M.D.M. Eureka County, State of Nevada.

The boundaries of said claim were defined by law within sixty days from the date of posting of the Notice of Location. The location work, consisting of the making and filing of maps and the payment of fees prescribed by NRS 517.040, was completed by the date of recordation of this certificate.

Discoverer, Locator and Claimant:  
**Barrick Gold Exploration Inc.**

by:

*Tasha Caple*

Agent for Barrick Gold Exploration Inc.

WHEN RECORDED, RETURN TO:  
Tasha Caple  
Barrick Gold Exploration Inc.  
293 Spruce Road  
Elko, NV 89801

This document does not contain any personal  
information (as defined by NRS 603A.040).

DOC # 0223012

12/07/2012

03:42 PM

Official Record

Recording requested By  
BARRICK GOLD EXPLORATION INC

Eureka County - NV

Mike Rebaleati - Recorder

Fee: \$22.50

Page 1 of 1

RPTT:

Recorded By: FES

Book- 544 Page- 0226



0223012

**CERTIFICATE OF LOCATION**

Lode Mining Claim

NOTICE IS HEREBY GIVEN that **Barrick Gold Exploration Inc.**, 293 Spruce Road, Elko, NV 89801, hereby claims under and pursuant to the laws of the State of Nevada and of the laws of the United States of America the following described LODE MINING CLAIM:

The name of the claim is the AV 707.

This claim was located on October 14, 2012, by posting a Location Notice at the discovery monument.

The length of the claim is 10 feet in a north direction and 1490 feet in the opposite direction from the monument where the Location Notice is posted, and the width is 300 feet on each side of the center of the vein or lode, comprising in all 1500 feet in length and 600 feet in width, and generally following a Northerly-Southerly course.

The exterior boundaries are distinctly marked by four substantial monuments. Each corner monument consists of a 1-1/2" x 1-1/2" x 4" wooden post with aluminum tags attached, scribed with claim name and corner description, set one foot in the ground. The boundaries can be readily traced by beginning at corner No. 1, the NE corner:

thence	<u>1500</u>	feet	<u>south</u>	to the	<u>SE</u>	corner, corner No. 2,
thence	<u>600</u>	feet	<u>west</u>	to the	<u>SW</u>	corner, corner No. 3,
thence	<u>1500</u>	feet	<u>north</u>	to the	<u>NW</u>	corner, corner No. 4,
thence	<u>600</u>	feet	<u>east</u>	to the	<u>NE</u>	corner, corner No. 1, the point of beginning.

Said claim is located in the:

NE 1/4 of Section 19, T 19 N, R 51 E, M.D.M.

M.D.M. Eureka County, State of Nevada.

The boundaries of said claim were defined by law within sixty days from the date of posting of the Notice of Location. The location work, consisting of the making and filing of maps and the payment of fees prescribed by NRS 517.040, was completed by the date of recordation of this certificate.

Discoverer, Locator and Claimant:

**Barrick Gold Exploration Inc.**

by: Tasha Caple

Agent for Barrick Gold Exploration Inc.

WHEN RECORDED, RETURN TO:  
Tasha Caple  
Barrick Gold Exploration Inc.  
293 Spruce Road  
Elko, NV 89801

This document does not contain any personal  
information (as defined by NRS 603A.040).

DOC # 0223013

12/07/2012 03:42 PM  
**Official Record**  
Recording requested By  
BARRICK GOLD EXPLORATION INC  
Eureka County - NV  
Mike Rebaleati - Recorder  
Fee: \$22.50 Page 1 of 1  
RPTT: Recorded By: FES  
Book- 544 Page- 0227



**CERTIFICATE OF LOCATION**

Lode Mining Claim

NOTICE IS HEREBY GIVEN that **Barrick Gold Exploration Inc.**, 293 Spruce Road, Elko, NV 89801, hereby claims under and pursuant to the laws of the State of Nevada and of the laws of the United States of America the following described LODE MINING CLAIM:

The name of the claim is the AV 708  
This claim was located on October 14, 2012, by posting a Location Notice at the discovery monument.

The length of the claim is 10 feet in a north direction and 1490 feet in the opposite direction from the monument where the Location Notice is posted, and the width is 300 feet on each side of the center of the vein or lode, comprising in all 1500 feet in length and 600 feet in width, and generally following a Northerly-Southerly course.

The exterior boundaries are distinctly marked by four substantial monuments. Each corner monument consists of a 1-1/2" x 1-1/2" x 4' wooden post with aluminum tags attached, scribed with claim name and corner description, set one foot in the ground. The boundaries can be readily traced by beginning at corner No. 1, the NE corner:

thence	<u>1500</u>	feet	<u>south</u>	to the	<u>SE</u>	corner, corner No. 2,
thence	<u>600</u>	feet	<u>west</u>	to the	<u>SW</u>	corner, corner No. 3,
thence	<u>1500</u>	feet	<u>north</u>	to the	<u>NW</u>	corner, corner No. 4,
thence	<u>600</u>	feet	<u>east</u>	to the	<u>NE</u>	corner, corner No. 1, the point of beginning.

Said claim is located in the:

NE 1/4 of Section 19, T 19 N, R 51 E, M.D.M.  
NW 1/4 of Section 20, T 19 N, R 51 E, M.D.M.  
M.D.M. Eureka County, State of Nevada.

The boundaries of said claim were defined by law within sixty days from the date of posting of the Notice of Location. The location work, consisting of the making and filing of maps and the payment of fees prescribed by NRS 517.040, was completed by the date of recordation of this certificate.

Discoverer, Locator and Claimant:  
**Barrick Gold Exploration Inc.**

by:

Tasha Caple  
Agent for Barrick Gold Exploration Inc.

WHEN RECORDED, RETURN TO:

Tasha Caple  
Barrick Gold Exploration Inc.  
293 Spruce Road  
Elko, NV 89801

This document does not contain any personal  
information (as defined by NRS 603A.040).

DOC # 0223014

12/07/2012 03:42 PM

Official Record

Recording requested By  
BARRICK GOLD EXPLORATION INC

Eureka County - NV

Mike Rebaleati - Recorder

Fee: \$22.50 Page 1 of 1  
RPTT: Recorded By: FES  
Book- 544 Page- 0228



**CERTIFICATE OF LOCATION**

Lode Mining Claim

NOTICE IS HEREBY GIVEN that **Barrick Gold Exploration Inc.**, 293 Spruce Road, Elko, NV 89801, hereby claims under and pursuant to the laws of the State of Nevada and of the laws of the United States of America the following described LODE MINING CLAIM:

The name of the claim is the AV 709

This claim was located on October 14, 2012, by posting a Location Notice at the discovery monument.

The length of the claim is 10 feet in a north direction and 1490 feet in the opposite direction from the monument where the Location Notice is posted, and the width is 300 feet on each side of the center of the vein or lode, comprising in all 1500 feet in length and 600 feet in width, and generally following a Northerly-Southerly course.

The exterior boundaries are distinctly marked by four substantial monuments. Each corner monument consists of a 1-1/2" x 1-1/2" x 4' wooden post with aluminum tags attached, scribed with claim name and corner description, set one foot in the ground. The boundaries can be readily traced by beginning at corner No. 1, the NE corner:

thence	<u>1500</u>	feet	<u>south</u>	to the	<u>SE</u>	corner, corner No. 2,
thence	<u>600</u>	feet	<u>west</u>	to the	<u>SW</u>	corner, corner No. 3,
thence	<u>1500</u>	feet	<u>north</u>	to the	<u>NW</u>	corner, corner No. 4,
thence	<u>600</u>	feet	<u>east</u>	to the	<u>NE</u>	corner, corner No. 1, the point of beginning.

Said claim is located in the:

NW 1/4 of Section 20, T 19 N, R 51 E, M.D.M.

M.D.M. Eureka County, State of Nevada.

The boundaries of said claim were defined by law within sixty days from the date of posting of the Notice of Location. The location work, consisting of the making and filing of maps and the payment of fees prescribed by NRS 517.040, was completed by the date of recordation of this certificate.

Discoverer, Locator and Claimant:

**Barrick Gold Exploration Inc.**

by: Tasha Caple

Agent for Barrick Gold Exploration Inc.



WHEN RECORDED, RETURN TO:  
Tasha Caple  
Barrick Gold Exploration Inc.  
293 Spruce Road  
Elko, NV 89801

This document does not contain any personal  
information (as defined by NRS 603A.040).

DOC # 0223015

12/07/2012

03:42 PM

**Official Record**

Recording requested By  
BARRICK GOLD EXPLORATION INC

Eureka County - NV

Mike Rebaleati - Recorder

Fee: \$22.50

Page 1 of 1

RPTT:

Recorded By: FES

Book- 544 Page- 0229



0223015

**CERTIFICATE OF LOCATION**

Lode Mining Claim

NOTICE IS HEREBY GIVEN that **Barrick Gold Exploration Inc.**, 293 Spruce Road, Elko, NV 89801, hereby claims under and pursuant to the laws of the State of Nevada and of the laws of the United States of America the following described LODE MINING CLAIM:

The name of the claim is the AV 710.

This claim was located on October 14, 2012, by posting a Location Notice at the discovery monument.

The length of the claim is 10 feet in a north direction and 1490 feet in the opposite direction from the monument where the Location Notice is posted, and the width is 300 feet on each side of the center of the vein or lode, comprising in all 1500 feet in length and 600 feet in width, and generally following a Northerly-Southerly course.

The exterior boundaries are distinctly marked by four substantial monuments. Each corner monument consists of a 1-1/2" x 1-1/2" x 4" wooden post with aluminum tags attached, scribed with claim name and corner description, set one foot in the ground. The boundaries can be readily traced by beginning at corner No. 1, the NE corner:

thence	<u>1500</u>	feet	<u>south</u>	to the	<u>SE</u>	corner, corner No. 2,
thence	<u>600</u>	feet	<u>west</u>	to the	<u>SW</u>	corner, corner No. 3,
thence	<u>1500</u>	feet	<u>north</u>	to the	<u>NW</u>	corner, corner No. 4,
thence	<u>600</u>	feet	<u>east</u>	to the	<u>NE</u>	corner, corner No. 1, the point of beginning.

Said claim is located in the:

NW 1/4 of Section 20, T 19 N, R 51 E, M.D.M.  
M.D.M. Eureka County, State of Nevada.

The boundaries of said claim were defined by law within sixty days from the date of posting of the Notice of Location. The location work, consisting of the making and filing of maps and the payment of fees prescribed by NRS 517.040, was completed by the date of recordation of this certificate.

Discoverer, Locator and Claimant:

**Barrick Gold Exploration Inc.**

by: Tasha Caple

Agent for Barrick Gold Exploration Inc.

WHEN RECORDED, RETURN TO:

Tasha Caple  
Barrick Gold Exploration Inc.  
293 Spruce Road  
Elko, NV 89801

This document does not contain any personal  
information (as defined by NRS 603A.040).

DOC # 0223016

12/07/2012 03:42 PM

Official Record

Recording requested By  
BARRICK GOLD EXPLORATION INC

Eureka County - NV

Mike Rebaleati - Recorder

Fee: \$22.50

Page 1 of 1

RPTT:

Recorded By: FES

Book- 544 Page- 0230



0223016

**CERTIFICATE OF LOCATION**

Lode Mining Claim

NOTICE IS HEREBY GIVEN that **Barrick Gold Exploration Inc.**, 293 Spruce Road, Elko, NV 89801, hereby claims under and pursuant to the laws of the State of Nevada and of the laws of the United States of America the following described LODE MINING CLAIM:

The name of the claim is the AV 711.

This claim was located on October 14, 2012, by posting a Location Notice at the discovery monument.

The length of the claim is 10 feet in a north direction and 1490 feet in the opposite direction from the monument where the Location Notice is posted, and the width is 300 feet on each side of the center of the vein or lode, comprising in all 1500 feet in length and 600 feet in width, and generally following a Northerly-Southerly course.

The exterior boundaries are distinctly marked by four substantial monuments. Each corner monument consists of a 1-1/2" x 1-1/2" x 4" wooden post with aluminum tags attached, scribed with claim name and corner description, set one foot in the ground. The boundaries can be readily traced by beginning at corner No. 1, the NE corner:

thence	<u>1500</u>	feet	<u>south</u>	to the	<u>SE</u>	corner, corner No. 2,
thence	<u>600</u>	feet	<u>west</u>	to the	<u>SW</u>	corner, corner No. 3,
thence	<u>1500</u>	feet	<u>north</u>	to the	<u>NW</u>	corner, corner No. 4,
thence	<u>600</u>	feet	<u>east</u>	to the	<u>NE</u>	corner, corner No. 1, the point of beginning.

Said claim is located in the:

NW 1/4 of Section 20, T 19 N, R 51 E, M.D.M.  
M.D.M. Eureka County, State of Nevada.

The boundaries of said claim were defined by law within sixty days from the date of posting of the Notice of Location. The location work, consisting of the making and filing of maps and the payment of fees prescribed by NRS 517.040, was completed by the date of recordation of this certificate.

Discoverer, Locator and Claimant:

**Barrick Gold Exploration Inc.**

by:

Agent for Barrick Gold Exploration Inc.

WHEN RECORDED, RETURN TO:

Tasha Caple  
Barrick Gold Exploration Inc.  
293 Spruce Road  
Elko, NV 89801

This document does not contain any personal  
information (as defined by NRS 603A.040).

DOC # 0223017

12/07/2012

03:42 PM

Official Record

Recording requested By  
BARRICK GOLD EXPLORATION INC

Eureka County - NV

Mike Rebaleati - Recorder

Fee: \$22.50

Page 1 of 1

RPTT:

Recorded By: FES

Book- 544 Page- 0231



0223017

**CERTIFICATE OF LOCATION**

**Lode Mining Claim**

NOTICE IS HEREBY GIVEN that **Barrick Gold Exploration Inc.**, 293 Spruce Road, Elko, NV 89801, hereby claims under and pursuant to the laws of the State of Nevada and of the laws of the United States of America the following described **LODE MINING CLAIM**:

The name of the claim is the AV 712

This claim was located on October 14, 2012, by posting a Location Notice at the discovery monument.

The length of the claim is 10 feet in a north direction and 1490 feet in the opposite direction from the monument where the Location Notice is posted, and the width is 300 feet on each side of the center of the vein or lode, comprising in all 1500 feet in length and 600 feet in width, and generally following a Northerly-Southerly course.

The exterior boundaries are distinctly marked by four substantial monuments. Each corner monument consists of a 1-1/2" x 1-1/2" x 4' wooden post with aluminum tags attached, scribed with claim name and corner description, set one foot in the ground. The boundaries can be readily traced by beginning at corner No. 1, the NE corner:

thence	<u>1500</u>	feet	<u>south</u>	to the	<u>SE</u>	corner, corner No. 2,
thence	<u>600</u>	feet	<u>west</u>	to the	<u>SW</u>	corner, corner No. 3,
thence	<u>1500</u>	feet	<u>north</u>	to the	<u>NW</u>	corner, corner No. 4,
thence	<u>600</u>	feet	<u>east</u>	to the	<u>NE</u>	corner, corner No. 1, the point of beginning.

Said claim is located in the:

NW 1/4 of Section 20, T 19 N, R 51 E, M.D.M.  
M.D.M. Eureka County, State of Nevada.

The boundaries of said claim were defined by law within sixty days from the date of posting of the Notice of Location. The location work, consisting of the making and filing of maps and the payment of fees prescribed by NRS 517.040, was completed by the date of recordation of this certificate.

Discoverer, Locator and Claimant:  
**Barrick Gold Exploration Inc.**

by: Tasha Caple

Agent for Barrick Gold Exploration Inc.

DOC # 0223018

12/07/2012

03:42 PM

WHEN RECORDED, RETURN TO:

Tasha Caple  
Barrick Gold Exploration Inc.  
293 Spruce Road  
Elko, NV 89801

**Official Record**

Recording requested By  
BARRICK GOLD EXPLORATION INC

Eureka County - NV

Mike Rebaleati - Recorder

Fee: \$22.50

Page 1 of 1

RPTT:

Recorded By: FES

Book- 544 Page- 0232

This document does not contain any personal  
information (as defined by NRS 603A.040).



0223018

**CERTIFICATE OF LOCATION**

Lode Mining Claim

NOTICE IS HEREBY GIVEN that **Barrick Gold Exploration Inc.**, 293 Spruce Road, Elko, NV 89801, hereby claims under and pursuant to the laws of the State of Nevada and of the laws of the United States of America the following described LODE MINING CLAIM:

The name of the claim is the AV 713.

This claim was located on October 14, 2012, by posting a Location Notice at the discovery monument.

The length of the claim is 10 feet in a north direction and 1490 feet in the opposite direction from the monument where the Location Notice is posted, and the width is 300 feet on each side of the center of the vein or lode, comprising in all 1500 feet in length and 600 feet in width, and generally following a Northerly-Southerly course.

The exterior boundaries are distinctly marked by four substantial monuments. Each corner monument consists of a 1-1/2" x 1-1/2" x 4' wooden post with aluminum tags attached, scribed with claim name and corner description, set one foot in the ground. The boundaries can be readily traced by beginning at corner No. 1, the NE corner:

thence	<u>1500</u>	feet	<u>south</u>	to the	<u>SE</u>	corner, corner No. 2,
thence	<u>600</u>	feet	<u>west</u>	to the	<u>SW</u>	corner, corner No. 3,
thence	<u>1500</u>	feet	<u>north</u>	to the	<u>NW</u>	corner, corner No. 4,
thence	<u>600</u>	feet	<u>east</u>	to the	<u>NE</u>	corner, corner No. 1, the point of beginning.

Said claim is located in the:

NE 1/4 of Section 20, T 19 N, R 51 E, M.D.M.  
NW 1/4 of Section 20, T 19 N, R 51 E, M.D.M.  
M.D.M. Eureka County, State of Nevada.

The boundaries of said claim were defined by law within sixty days from the date of posting of the Notice of Location. The location work, consisting of the making and filing of maps and the payment of fees prescribed by NRS 517.040, was completed by the date of recordation of this certificate.

Discoverer, Locator and Claimant:  
**Barrick Gold Exploration Inc.**

by:

Tasha Caple  
Agent for Barrick Gold Exploration Inc.

WHEN RECORDED, RETURN TO:  
Tasha Caple  
Barrick Gold Exploration Inc.  
293 Spruce Road  
Elko, NV 89801

This document does not contain any personal  
information (as defined by NRS 603A.040).

DOC # 0223019

12/07/2012

03:42 PM

Official Record

Recording requested By  
BARRICK GOLD EXPLORATION INC

Eureka County - NV

Mike Rebaleati - Recorder

Fee: \$22.50

Page 1 of 1

RPTT:

Recorded By: FES

Book- 544 Page- 0233



0223019

## CERTIFICATE OF LOCATION

### Lode Mining Claim

NOTICE IS HEREBY GIVEN that **Barrick Gold Exploration Inc.**, 293 Spruce Road, Elko, NV 89801, hereby claims under and pursuant to the laws of the State of Nevada and of the laws of the United States of America the following described LODE MINING CLAIM:

The name of the claim is the AV 714.

This claim was located on October 14, 2012, by posting a Location Notice at the discovery monument.

The length of the claim is 10 feet in a north direction and 1490 feet in the opposite direction from the monument where the Location Notice is posted, and the width is 300 feet on each side of the center of the vein or lode, comprising in all 1500 feet in length and 600 feet in width, and generally following a Northerly-Southerly course.

The exterior boundaries are distinctly marked by four substantial monuments. Each corner monument consists of a 1-1/2" x 1-1/2" x 4' wooden post with aluminum tags attached, scribed with claim name and corner description, set one foot in the ground. The boundaries can be readily traced by beginning at corner No. 1, the NE corner:

thence	<u>1500</u>	feet	<u>south</u>	to the	<u>SE</u>	corner, corner No. 2,
thence	<u>600</u>	feet	<u>west</u>	to the	<u>SW</u>	corner, corner No. 3,
thence	<u>1500</u>	feet	<u>north</u>	to the	<u>NW</u>	corner, corner No. 4,
thence	<u>600</u>	feet	<u>east</u>	to the	<u>NE</u>	corner, corner No. 1, the point of beginning.

Said claim is located in the:

NE 1/4 of Section 20, T 19 N, R 51 E, M.D.M.  
M.D.M. Eureka County, State of Nevada.

The boundaries of said claim were defined by law within sixty days from the date of posting of the Notice of Location. The location work, consisting of the making and filing of maps and the payment of fees prescribed by NRS 517.040, was completed by the date of recordation of this certificate.

Discoverer, Locator and Claimant:  
**Barrick Gold Exploration Inc.**

by:

Tasha Caple  
Agent for Barrick Gold Exploration Inc.

WHEN RECORDED, RETURN TO:  
Tasha Caple  
Barrick Gold Exploration Inc.  
293 Spruce Road  
Elko, NV 89801

This document does not contain any personal  
information (as defined by NRS 603A.040).

DOC # 0223020

12/07/2012

03:42 PM

**Official Record**

Recording requested By  
BARRICK GOLD EXPLORATION INC

Eureka County - NV

Mike Rebaleati - Recorder

Fee: \$22.50

Page 1 of 1

RPTT:

Recorded By: FES

Book- 544 Page- 0234



0223020

**CERTIFICATE OF LOCATION**

Lode Mining Claim

NOTICE IS HEREBY GIVEN that **Barrick Gold Exploration Inc.**, 293 Spruce Road, Elko, NV 89801, hereby claims under and pursuant to the laws of the State of Nevada and of the laws of the United States of America the following described LODE MINING CLAIM:

The name of the claim is the AV 715

This claim was located on October 14, 2012, by posting a Location Notice at the discovery monument.

The length of the claim is 10 feet in a north direction and 1490 feet in the opposite direction from the monument where the Location Notice is posted, and the width is 300 feet on each side of the center of the vein or lode, comprising in all 1500 feet in length and 600 feet in width, and generally following a Northerly-Southerly course.

The exterior boundaries are distinctly marked by four substantial monuments. Each corner monument consists of a 1-1/2" x 1-1/2" x 4' wooden post with aluminum tags attached, scribed with claim name and corner description, set one foot in the ground. The boundaries can be readily traced by beginning at corner No. 1, the NE corner:

thence	<u>1500</u>	feet	<u>south</u>	to the	<u>SE</u>	corner, corner No. 2,
thence	<u>600</u>	feet	<u>west</u>	to the	<u>SW</u>	corner, corner No. 3,
thence	<u>1500</u>	feet	<u>north</u>	to the	<u>NW</u>	corner, corner No. 4,
thence	<u>600</u>	feet	<u>east</u>	to the	<u>NE</u>	corner, corner No. 1, the point of beginning.

Said claim is located in the:

NE 1/4 of Section 20, T 19 N, R 51 E, M.D.M.  
M.D.M. Eureka County, State of Nevada.

The boundaries of said claim were defined by law within sixty days from the date of posting of the Notice of Location. The location work, consisting of the making and filing of maps and the payment of fees prescribed by NRS 517.040, was completed by the date of recordation of this certificate.

Discoverer, Locator and Claimant:  
**Barrick Gold Exploration Inc.**

by: Tasha Caple  
Agent for Barrick Gold Exploration Inc.

DOC # 0223021

12/07/2012

03:42 PM

WHEN RECORDED, RETURN TO:

Tasha Caple  
Barrick Gold Exploration Inc.  
293 Spruce Road  
Elko, NV 89801

**Official Record**

Recording requested By  
BARRICK GOLD EXPLORATION INC

Eureka County - NV

Mike Rebaleati - Recorder

Fee: \$22.50

Page 1 of 1

RPTT:

Recorded By: FES

Book- 544 Page- 0235

This document does not contain any personal  
information (as defined by NRS 603A.040).



0223021

**CERTIFICATE OF LOCATION**

Lode Mining Claim

NOTICE IS HEREBY GIVEN that **Barrick Gold Exploration Inc.**, 293 Spruce Road, Elko, NV 89801, hereby claims under and pursuant to the laws of the State of Nevada and of the laws of the United States of America the following described LODE MINING CLAIM:

The name of the claim is the AV 716.

This claim was located on October 14, 2012, by posting a Location Notice at the discovery monument.

The length of the claim is 10 feet in a north direction and 1490 feet in the opposite direction from the monument where the Location Notice is posted, and the width is 300 feet on each side of the center of the vein or lode, comprising in all 1500 feet in length and 600 feet in width, and generally following a Northerly-Southerly course.

The exterior boundaries are distinctly marked by four substantial monuments. Each corner monument consists of a 1-1/2" x 1-1/2" x 4" wooden post with aluminum tags attached, scribed with claim name and corner description, set one foot in the ground. The boundaries can be readily traced by beginning at corner No. 1, the NE corner:

thence	<u>1500</u>	feet	<u>south</u>	to the	<u>SE</u>	corner, corner No. 2,
thence	<u>600</u>	feet	<u>west</u>	to the	<u>SW</u>	corner, corner No. 3,
thence	<u>1500</u>	feet	<u>north</u>	to the	<u>NW</u>	corner, corner No. 4,
thence	<u>600</u>	feet	<u>east</u>	to the	<u>NE</u>	corner, corner No. 1, the point of beginning.

Said claim is located in the:

NE 1/4 of Section 20, T 19 N, R 51 E, M.D.M.  
M.D.M. Eureka County, State of Nevada.

The boundaries of said claim were defined by law within sixty days from the date of posting of the Notice of Location. The location work, consisting of the making and filing of maps and the payment of fees prescribed by NRS 517.040, was completed by the date of recordation of this certificate.

Discoverer, Locator and Claimant:

**Barrick Gold Exploration Inc.**

by:

*Tasha Caple*  
Agent for Barrick Gold Exploration Inc.



WHEN RECORDED, RETURN TO:  
Tasha Caple  
Barrick Gold Exploration Inc.  
293 Spruce Road  
Elko, NV 89801

This document does not contain any personal  
information (as defined by NRS 603A.040).

DOC # 0223022

12/07/2012

03:42 PM

**Official Record**

Recording requested By  
BARRICK GOLD EXPLORATION INC

Eureka County - NV

Mike Rebaleati - Recorder

Fee: \$22.50

Page 1 of 1

RPTT:

Recorded By: FES

Book- 544 Page- 0236



0223022

**CERTIFICATE OF LOCATION**

**Lode Mining Claim**

NOTICE IS HEREBY GIVEN that **Barrick Gold Exploration Inc.**, 293 Spruce Road, Elko, NV 89801, hereby claims under and pursuant to the laws of the State of Nevada and of the laws of the United States of America the following described **LODE MINING CLAIM**:

The name of the claim is the AV 717

This claim was located on October 14, 2012, by posting a Location Notice at the discovery monument.

The length of the claim is 10 feet in a north direction and 1490 feet in the opposite direction from the monument where the Location Notice is posted, and the width is 300 feet on each side of the center of the vein or lode, comprising in all 1500 feet in length and 600 feet in width, and generally following a Northerly-Southerly course.

The exterior boundaries are distinctly marked by four substantial monuments. Each corner monument consists of a 1-1/2" x 1-1/2" x 4" wooden post with aluminum tags attached, scribed with claim name and corner description, set one foot in the ground. The boundaries can be readily traced by beginning at corner No. 1, the NE corner:

thence	<u>1500</u>	feet	<u>south</u>	to the	<u>SE</u>	corner, corner No. 2,
thence	<u>600</u>	feet	<u>west</u>	to the	<u>SW</u>	corner, corner No. 3,
thence	<u>1500</u>	feet	<u>north</u>	to the	<u>NW</u>	corner, corner No. 4,
thence	<u>600</u>	feet	<u>east</u>	to the	<u>NE</u>	corner, corner No. 1, the point of beginning.

Said claim is located in the:

NE 1/4 of Section 20, T 19 N, R 51 E, M.D.M.  
NW 1/4 of Section 21, T 19 N, R 51 E, M.D.M.  
M.D.M. Eureka County, State of Nevada.

The boundaries of said claim were defined by law within sixty days from the date of posting of the Notice of Location. The location work, consisting of the making and filing of maps and the payment of fees prescribed by NRS 517.040, was completed by the date of recordation of this certificate.

Discoverer, Locator and Claimant:  
**Barrick Gold Exploration Inc.**

by:

*Tasha Caple*  
Agent for Barrick Gold Exploration Inc.

WHEN RECORDED, RETURN TO:

Tasha Caple  
Barrick Gold Exploration Inc.  
293 Spruce Road  
Elko, NV 89801

This document does not contain any personal  
information (as defined by NRS 603A.040).

DOC # 0223023

12/07/2012

03:42 PM

Official Record

Recording requested By  
BARRICK GOLD EXPLORATION, INC

Eureka County - NV

Mike Rebaleati - Recorder

Fee: \$22.50

Page 1 of 1

RPTT:

Recorded By: FES

Book- 544 Page- 0237



0223023

**CERTIFICATE OF LOCATION**

**Lode Mining Claim**

NOTICE IS HEREBY GIVEN that **Barrick Gold Exploration Inc.**, 293 Spruce Road, Elko, NV 89801, hereby claims under and pursuant to the laws of the State of Nevada and of the laws of the United States of America the following described LODE MINING CLAIM:

The name of the claim is the AV 718

This claim was located on October 14, 2012, by posting a Location Notice at the discovery monument.

The length of the claim is 10 feet in a north direction and 1490 feet in the opposite direction from the monument where the Location Notice is posted, and the width is 300 feet on each side of the center of the vein or lode, comprising in all 1500 feet in length and 600 feet in width, and generally following a Northerly-Southerly course.

The exterior boundaries are distinctly marked by four substantial monuments. Each corner monument consists of a 1-1/2" x 1-1/2" x 4" wooden post with aluminum tags attached, scribed with claim name and corner description, set one foot in the ground. The boundaries can be readily traced by beginning at corner No. 1, the NE corner:

thence	<u>1500</u>	feet	<u>south</u>	to the	<u>SE</u>	corner, corner No. 2,
thence	<u>600</u>	feet	<u>west</u>	to the	<u>SW</u>	corner, corner No. 3,
thence	<u>1500</u>	feet	<u>north</u>	to the	<u>NW</u>	corner, corner No. 4,
thence	<u>600</u>	feet	<u>east</u>	to the	<u>NE</u>	corner, corner No. 1, the point of beginning.

Said claim is located in the:

NW 1/4 of Section 21, T 19 N, R 51 E, M.D.M.  
M.D.M. Eureka County, State of Nevada.

The boundaries of said claim were defined by law within sixty days from the date of posting of the Notice of Location. The location work, consisting of the making and filing of maps and the payment of fees prescribed by NRS 517.040, was completed by the date of recordation of this certificate.

Discoverer, Locator and Claimant:

**Barrick Gold Exploration Inc.**

by: Tasha Caple

Agent for Barrick Gold Exploration Inc.

WHEN RECORDED, RETURN TO:  
Tasha Caple  
Barrick Gold Exploration Inc.  
293 Spruce Road  
Elko, NV 89801

This document does not contain any personal  
information (as defined by NRS 603A.040).

DOC # 0223024

12/07/2012 03:42 PM

**Official Record**

Recording requested By  
BARRICK GOLD EXPLORATION INC

Eureka County - NV

Mike Rebaleati - Recorder

Fee: \$22.50 Page 1 of 1  
RPTT: Recorded By: FES  
Book- 544 Page- 0238



0223024

**CERTIFICATE OF LOCATION**

Lode Mining Claim

NOTICE IS HEREBY GIVEN that **Barrick Gold Exploration Inc.**, 293 Spruce Road, Elko, NV 89801, hereby claims under and pursuant to the laws of the State of Nevada and of the laws of the United States of America the following described LODE MINING CLAIM:

The name of the claim is the AV 719

This claim was located on October 14, 2012, by posting a Location Notice at the discovery monument.

The length of the claim is 10 feet in a north direction and 1490 feet in the opposite direction from the monument where the Location Notice is posted, and the width is 300 feet on each side of the center of the vein or lode, comprising in all 1500 feet in length and 600 feet in width, and generally following a Northerly-Southerly course.

The exterior boundaries are distinctly marked by four substantial monuments. Each corner monument consists of a 1-1/2" x 1-1/2" x 4' wooden post with aluminum tags attached, scribed with claim name and corner description, set one foot in the ground. The boundaries can be readily traced by beginning at corner No. 1, the NE corner:

thence	<u>1500</u>	feet	<u>south</u>	to the	<u>SE</u>	corner, corner No. 2,
thence	<u>600</u>	feet	<u>west</u>	to the	<u>SW</u>	corner, corner No. 3,
thence	<u>1500</u>	feet	<u>north</u>	to the	<u>NW</u>	corner, corner No. 4,
thence	<u>600</u>	feet	<u>east</u>	to the	<u>NE</u>	corner, corner No. 1, the point of beginning.

Said claim is located in the:

NW 1/4 of Section 21, T 19 N, R 51 E, M.D.M.  
M.D.M. Eureka County, State of Nevada.

The boundaries of said claim were defined by law within sixty days from the date of posting of the Notice of Location. The location work, consisting of the making and filing of maps and the payment of fees prescribed by NRS 517.040, was completed by the date of recordation of this certificate.

Discoverer, Locator and Claimant:  
**Barrick Gold Exploration Inc.**

by: Tasha Caple

Agent for Barrick Gold Exploration Inc.

DOC # 0223025

12/07/2012

03:42 PM

WHEN RECORDED, RETURN TO:

Tasha Caple  
Barrick Gold Exploration Inc.  
293 Spruce Road  
Elko, NV 89801

Official Record

Recording requested By  
BARRICK GOLD EXPLORATION INC

Eureka County - NV

Mike Rebaleati - Recorder

Fee: \$22.50

Page 1 of 1

RPTT:

Recorded By: FES

Book- 544 Page- 0239

This document does not contain any personal  
information (as defined by NRS 603A.040).



**CERTIFICATE OF LOCATION**

**Lode Mining Claim**

NOTICE IS HEREBY GIVEN that **Barrick Gold Exploration Inc.**, 293 Spruce Road, Elko, NV 89801, hereby claims under and pursuant to the laws of the State of Nevada and of the laws of the United States of America the following described LODE MINING CLAIM:

The name of the claim is the AV 720

This claim was located on October 14, 2012, by posting a Location Notice at the discovery monument.

The length of the claim is 10 feet in a north direction and 1490 feet in the opposite direction from the monument where the Location Notice is posted, and the width is 300 feet on each side of the center of the vein or lode, comprising in all 1500 feet in length and 600 feet in width, and generally following a Northerly-Southerly course.

The exterior boundaries are distinctly marked by four substantial monuments. Each corner monument consists of a 1-1/2" x 1-1/2" x 4' wooden post with aluminum tags attached, scribed with claim name and corner description, set one foot in the ground. The boundaries can be readily traced by beginning at corner No. 1, the NE corner:

thence	<u>1500</u>	feet	<u>south</u>	to the	<u>SE</u>	corner, corner No. 2,
thence	<u>600</u>	feet	<u>west</u>	to the	<u>SW</u>	corner, corner No. 3,
thence	<u>1500</u>	feet	<u>north</u>	to the	<u>NW</u>	corner, corner No. 4,
thence	<u>600</u>	feet	<u>east</u>	to the	<u>NE</u>	corner, corner No. 1, the point of beginning.

Said claim is located in the:

NW 1/4 of Section 21, T 19 N, R 51 E, M.D.M.  
M.D.M. Eureka County, State of Nevada.

The boundaries of said claim were defined by law within sixty days from the date of posting of the Notice of Location. The location work, consisting of the making and filing of maps and the payment of fees prescribed by NRS 517.040, was completed by the date of recordation of this certificate.

Discoverer, Locator and Claimant:

**Barrick Gold Exploration Inc.**

by: Tasha Caple

Agent for Barrick Gold Exploration Inc.

DOC # 0223026

12/07/2012

03:42 PM

WHEN RECORDED, RETURN TO:

Tasha Caple  
Barrick Gold Exploration Inc.  
293 Spruce Road  
Elko, NV 89801

Official Record

Recording requested By  
BARRICK GOLD EXPLORATION INC

Eureka County - NV

Mike Rebaleati - Recorder

Fee: \$22.50

Page 1 of 1

RPTT:

Recorded By: FES

Book- 544 Page- 0240

This document does not contain any personal  
information (as defined by NRS 603A.040).



0223026

**CERTIFICATE OF LOCATION**

**Lode Mining Claim**

NOTICE IS HEREBY GIVEN that **Barrick Gold Exploration Inc.**, 293 Spruce Road, Elko, NV 89801, hereby claims under and pursuant to the laws of the State of Nevada and of the laws of the United States of America the following described LODE MINING CLAIM:

The name of the claim is the AV 721.

This claim was located on October 14, 2012, by posting a Location Notice at the discovery monument.

The length of the claim is 10 feet in a north direction and 1490 feet in the opposite direction from the monument where the Location Notice is posted, and the width is 300 feet on each side of the center of the vein or lode, comprising in all 1500 feet in length and 600 feet in width, and generally following a Northerly-Southerly course.

The exterior boundaries are distinctly marked by four substantial monuments. Each corner monument consists of a 1-1/2" x 1-1/2" x 4' wooden post with aluminum tags attached, scribed with claim name and corner description, set one foot in the ground. The boundaries can be readily traced by beginning at corner No. 1, the NE corner:

thence	<u>1500</u>	feet	<u>south</u>	to the	<u>SE</u>	corner, corner No. 2,
thence	<u>600</u>	feet	<u>west</u>	to the	<u>SW</u>	corner, corner No. 3,
thence	<u>1500</u>	feet	<u>north</u>	to the	<u>NW</u>	corner, corner No. 4,
thence	<u>600</u>	feet	<u>east</u>	to the	<u>NE</u>	corner, corner No. 1, the point of beginning.

Said claim is located in the:

NE 1/4 of Section 21, T 19 N, R 51 E, M.D.M.  
NW 1/4 of Section 21, T 19 N, R 51 E, M.D.M.  
M.D.M. Eureka County, State of Nevada.

The boundaries of said claim were defined by law within sixty days from the date of posting of the Notice of Location. The location work, consisting of the making and filing of maps and the payment of fees prescribed by NRS 517.040, was completed by the date of recordation of this certificate.

Discoverer, Locator and Claimant:

**Barrick Gold Exploration Inc.**

by: Tasha Caple

Agent for Barrick Gold Exploration Inc.

WHEN RECORDED, RETURN TO:  
Tasha Caple  
Barrick Gold Exploration Inc.  
293 Spruce Road  
Elko, NV 89801

This document does not contain any personal  
information (as defined by NRS 603A.040).

DOC # 0223027

12/07/2012 03:42 PM

**Official Record**

Recording requested By  
BARRICK GOLD EXPLORATION INC

Eureka County - NV

Mike Rebaleati - Recorder

Fee: \$22.50

Page 1 of 1

RPTT:

Recorded By: FES

Book- 544 Page- 0241



0223027

**CERTIFICATE OF LOCATION**

Lode Mining Claim

NOTICE IS HEREBY GIVEN that **Barrick Gold Exploration Inc.**, 293 Spruce Road, Elko, NV 89801, hereby claims under and pursuant to the laws of the State of Nevada and of the laws of the United States of America the following described LODE MINING CLAIM:

The name of the claim is the AV 722

This claim was located on October 14, 2012, by posting a Location Notice at the discovery monument.

The length of the claim is 1490 feet in a north direction and 10 feet in the opposite direction from the monument where the Location Notice is posted, and the width is 300 feet on each side of the center of the vein or lode, comprising in all 1500 feet in length and 600 feet in width, and generally following a Northerly-Southerly course.

The exterior boundaries are distinctly marked by four substantial monuments. Each corner monument consists of a 1-1/2" x 1-1/2" x 4' wooden post with aluminum tags attached, scribed with claim name and corner description, set one foot in the ground. The boundaries can be readily traced by beginning at corner No. 1, the NE corner:

thence	<u>1500</u>	feet	<u>south</u>	to the	<u>SE</u>	corner, corner No. 2,
thence	<u>600</u>	feet	<u>west</u>	to the	<u>SW</u>	corner, corner No. 3,
thence	<u>1500</u>	feet	<u>north</u>	to the	<u>NW</u>	corner, corner No. 4,
thence	<u>600</u>	feet	<u>east</u>	to the	<u>NE</u>	corner, corner No. 1, the point of beginning.

Said claim is located in the:

NE 1/4 of Section 21, T 19 N, R 51 E, M.D.M.  
M.D.M. Eureka County, State of Nevada.

The boundaries of said claim were defined by law within sixty days from the date of posting of the Notice of Location. The location work, consisting of the making and filing of maps and the payment of fees prescribed by NRS 517.040, was completed by the date of recordation of this certificate.

Discoverer, Locator and Claimant:

**Barrick Gold Exploration Inc.**

by:

Tasha Caple  
Agent for Barrick Gold Exploration Inc.

WHEN RECORDED, RETURN TO:  
Tasha Caple  
Barrick Gold Exploration Inc.  
293 Spruce Road  
Elko, NV 89801

This document does not contain any personal  
information (as defined by NRS 603A.040).

**DOC # 0223028**

12/07/2012

03:42 PM

**Official Record**

Recording requested By  
BARRICK GOLD EXPLORATION INC

Eureka County - NV

Mike Rebaleati - Recorder

Fee: \$22.50

Page 1 of 1

RPTT:

Recorded By: FES

Book- 544 Page- 0242



**CERTIFICATE OF LOCATION**

Lode Mining Claim

NOTICE IS HEREBY GIVEN that **Barrick Gold Exploration Inc.**, 293 Spruce Road, Elko, NV 89801, hereby claims under and pursuant to the laws of the State of Nevada and of the laws of the United States of America the following described LODE MINING CLAIM:

The name of the claim is the AV 723.

This claim was located on October 14, 2012, by posting a Location Notice at the discovery monument.

The length of the claim is 10 feet in a north direction and 1490 feet in the opposite direction from the monument where the Location Notice is posted, and the width is 300 feet on each side of the center of the vein or lode, comprising in all 1500 feet in length and 600 feet in width, and generally following a Northerly-Southerly course.

The exterior boundaries are distinctly marked by four substantial monuments. Each corner monument consists of a 1-1/2" x 1-1/2" x 4' wooden post with aluminum tags attached, scribed with claim name and corner description, set one foot in the ground. The boundaries can be readily traced by beginning at corner No. 1, the NE corner:

thence	<u>1500</u>	feet	<u>south</u>	to the	<u>SE</u>	corner, corner No. 2,
thence	<u>600</u>	feet	<u>west</u>	to the	<u>SW</u>	corner, corner No. 3,
thence	<u>1500</u>	feet	<u>north</u>	to the	<u>NW</u>	corner, corner No. 4,
thence	<u>600</u>	feet	<u>east</u>	to the	<u>NE</u>	corner, corner No. 1, the point of beginning.

Said claim is located in the:

NE 1/4 of Section 21, T 19 N, R 51 E, M.D.M.

SE 1/4 of Section 21, T 19 N, R 51 E, M.D.M.

M.D.M. Eureka County, State of Nevada.

The boundaries of said claim were defined by law within sixty days from the date of posting of the Notice of Location. The location work, consisting of the making and filing of maps and the payment of fees prescribed by NRS 517.040, was completed by the date of recordation of this certificate.

Discoverer, Locator and Claimant:

**Barrick Gold Exploration Inc.**

by: Tasha Caple

Agent for Barrick Gold Exploration Inc.



WHEN RECORDED, RETURN TO:  
Tasha Caple  
Barrick Gold Exploration Inc.  
293 Spruce Road  
Elko, NV 89801

This document does not contain any personal  
information (as defined by NRS 603A.040).

DOC # 0223029

12/07/2012

03:42 PM

**Official Record**

Recording requested By  
BARRICK GOLD EXPLORATION INC

Eureka County - NV

Mike Rebaleati - Recorder

Fee: \$22.50

Page 1 of 1

RPTT:

Recorded By: FES

Book- 544 Page- 0243



0223029

**CERTIFICATE OF LOCATION**

**Lode Mining Claim**

NOTICE IS HEREBY GIVEN that **Barrick Gold Exploration Inc.**, 293 Spruce Road, Elko, NV 89801, hereby claims under and pursuant to the laws of the State of Nevada and of the laws of the United States of America the following described LODE MINING CLAIM:

The name of the claim is the AV 724.

This claim was located on October 14, 2012, by posting a Location Notice at the discovery monument.

The length of the claim is 1490 feet in a north direction and 10 feet in the opposite direction from the monument where the Location Notice is posted, and the width is 300 feet on each side of the center of the vein or lode, comprising in all 1500 feet in length and 600 feet in width, and generally following a Northerly-Southerly course.

The exterior boundaries are distinctly marked by four substantial monuments. Each corner monument consists of a 1-1/2" x 1-1/2" x 4' wooden post with aluminum tags attached, scribed with claim name and corner description, set one foot in the ground. The boundaries can be readily traced by beginning at corner No. 1, the NE corner:

thence	<u>1500</u>	feet	<u>south</u>	to the	<u>SE</u>	corner, corner No. 2,
thence	<u>600</u>	feet	<u>west</u>	to the	<u>SW</u>	corner, corner No. 3,
thence	<u>1500</u>	feet	<u>north</u>	to the	<u>NW</u>	corner, corner No. 4,
thence	<u>600</u>	feet	<u>east</u>	to the	<u>NE</u>	corner, corner No. 1, the point of beginning.

Said claim is located in the:

NE 1/4 of Section 21, T 19 N, R 51 E, M.D.M.  
M.D.M. Eureka County, State of Nevada.

The boundaries of said claim were defined by law within sixty days from the date of posting of the Notice of Location. The location work, consisting of the making and filing of maps and the payment of fees prescribed by NRS 517.040, was completed by the date of recordation of this certificate.

Discoverer, Locator and Claimant:  
**Barrick Gold Exploration Inc.**

by: Tasha Caple

Agent for Barrick Gold Exploration Inc.

WHEN RECORDED, RETURN TO:  
Tasha Caple  
Barrick Gold Exploration Inc.  
293 Spruce Road  
Elko, NV 89801

This document does not contain any personal  
information (as defined by NRS 603A.040).

DOC # 0223030

12/07/2012

03:42 PM

Official Record

Recording requested By  
BARRICK GOLD EXPLORATION INC

Eureka County - NV

Mike Rebaleati - Recorder


Fee: \$22.50

Page 1 of 1

RPTT:

Recorded By: FES

Book- 544 Page- 0244



0223030

## CERTIFICATE OF LOCATION

Lode Mining Claim

NOTICE IS HEREBY GIVEN that **Barrick Gold Exploration Inc.**, 293 Spruce Road, Elko, NV 89801, hereby claims under and pursuant to the laws of the State of Nevada and of the laws of the United States of America the following described LODE MINING CLAIM:

The name of the claim is the AV 725

This claim was located on October 14, 2012, by posting a Location Notice at the discovery monument.

The length of the claim is 10 feet in a north direction and 1490 feet in the opposite direction from the monument where the Location Notice is posted, and the width is 300 feet on each side of the center of the vein or lode, comprising in all 1500 feet in length and 600 feet in width, and generally following a Northerly-Southerly course.

The exterior boundaries are distinctly marked by four substantial monuments. Each corner monument consists of a 1-1/2" x 1-1/2" x 4' wooden post with aluminum tags attached, scribed with claim name and corner description, set one foot in the ground. The boundaries can be readily traced by beginning at corner No. 1, the NE corner:

thence	<u>1500</u>	feet	<u>south</u>	to the	<u>SE</u>	corner, corner No. 2,
thence	<u>600</u>	feet	<u>west</u>	to the	<u>SW</u>	corner, corner No. 3,
thence	<u>1500</u>	feet	<u>north</u>	to the	<u>NW</u>	corner, corner No. 4,
thence	<u>600</u>	feet	<u>east</u>	to the	<u>NE</u>	corner, corner No. 1, the point of beginning.

Said claim is located in the:

NE 1/4 of Section 21, T 19 N, R 51 E, M.D.M.

SE 1/4 of Section 21, T 19 N, R 51 E, M.D.M.

M.D.M. Eureka County, State of Nevada.

The boundaries of said claim were defined by law within sixty days from the date of posting of the Notice of Location. The location work, consisting of the making and filing of maps and the payment of fees prescribed by NRS 517.040, was completed by the date of recordation of this certificate.

Discoverer, Locator and Claimant:

**Barrick Gold Exploration Inc.**

by:

Tasha Caple  
Agent for Barrick Gold Exploration Inc.

WHEN RECORDED, RETURN TO:  
Tasha Caple  
Barrick Gold Exploration Inc.  
293 Spruce Road  
Elko, NV 89801

This document does not contain any personal  
information (as defined by NRS 603A.040).

DOC # 0223031

12/07/2012 03:42 PM

Official Record

Recording requested By  
BARRICK GOLD EXPLORATION INC

Eureka County - NV

Mike Rebaleati - Recorder

Fee: \$22.50

Page 1 of 1

RPTT:

Recorded By: FES

Book- 544 Page- 0245



0223031

### CERTIFICATE OF LOCATION

Lode Mining Claim

NOTICE IS HEREBY GIVEN that **Barrick Gold Exploration Inc.**, 293 Spruce Road, Elko, NV 89801, hereby claims under and pursuant to the laws of the State of Nevada and of the laws of the United States of America the following described LODE MINING CLAIM:

The name of the claim is the AV 726.

This claim was located on October 14, 2012, by posting a Location Notice at the discovery monument.

The length of the claim is 1490 feet in a north direction and 10 feet in the opposite direction from the monument where the Location Notice is posted, and the width is 300 feet on each side of the center of the vein or lode, comprising in all 1500 feet in length and 600 feet in width, and generally following a Northerly-Southerly course.

The exterior boundaries are distinctly marked by four substantial monuments. Each corner monument consists of a 1-1/2" x 1-1/2" x 4" wooden post with aluminum tags attached, scribed with claim name and corner description, set one foot in the ground. The boundaries can be readily traced by beginning at corner No. 1, the NE corner:

thence	<u>1500</u>	feet	<u>south</u>	to the	<u>SE</u>	corner, corner No. 2,
thence	<u>600</u>	feet	<u>west</u>	to the	<u>SW</u>	corner, corner No. 3,
thence	<u>1500</u>	feet	<u>north</u>	to the	<u>NW</u>	corner, corner No. 4,
thence	<u>600</u>	feet	<u>east</u>	to the	<u>NE</u>	corner, corner No. 1, the point of beginning.

Said claim is located in the:

NE 1/4 of Section 21, T 19 N, R 51 E, M.D.M.  
M.D.M. Eureka County, State of Nevada.

The boundaries of said claim were defined by law within sixty days from the date of posting of the Notice of Location. The location work, consisting of the making and filing of maps and the payment of fees prescribed by NRS 517.040, was completed by the date of recordation of this certificate.

Discoverer, Locator and Claimant:  
**Barrick Gold Exploration Inc.**

by:

Tasha Caple  
Agent for Barrick Gold Exploration Inc.

WHEN RECORDED, RETURN TO:  
Tasha Caple  
Barrick Gold Exploration Inc.  
293 Spruce Road  
Elko, NV 89801

This document does not contain any personal  
information (as defined by NRS 603A.040).

**DOC # 0223032**

12/07/2012

03:42 PM

**Official Record**

Recording requested By  
BARRICK GOLD EXPLORATION INC

Eureka County - NV

Mike Rebaleati - Recorder

Fee: \$22.50

Page 1 of 1

RPTT:

Recorded By: FES

Book- 544 Page- 0246



0223032

**CERTIFICATE OF LOCATION**

Lode Mining Claim

NOTICE IS HEREBY GIVEN that **Barrick Gold Exploration Inc.**, 293 Spruce Road, Elko, NV 89801, hereby claims under and pursuant to the laws of the State of Nevada and of the laws of the United States of America the following described **LODE MINING CLAIM**:

The name of the claim is the AV 727

This claim was located on October 14, 2012, by posting a Location Notice at the discovery monument.

The length of the claim is 10 feet in a north direction and 1490 feet in the opposite direction from the monument where the Location Notice is posted, and the width is 300 feet on each side of the center of the vein or lode, comprising in all 1500 feet in length and 600 feet in width, and generally following a Northerly-Southerly course.

The exterior boundaries are distinctly marked by four substantial monuments. Each corner monument consists of a 1-1/2" x 1-1/2" x 4' wooden post with aluminum tags attached, scribed with claim name and corner description, set one foot in the ground. The boundaries can be readily traced by beginning at corner No. 1, the NE corner:

thence	<u>1500</u>	feet	<u>south</u>	to the	<u>SE</u>	corner, corner No. 2,
thence	<u>600</u>	feet	<u>west</u>	to the	<u>SW</u>	corner, corner No. 3,
thence	<u>1500</u>	feet	<u>north</u>	to the	<u>NW</u>	corner, corner No. 4,
thence	<u>600</u>	feet	<u>east</u>	to the	<u>NE</u>	corner, corner No. 1, the point of beginning.

Said claim is located in the:

NE 1/4 of Section 21, T 19 N, R 51 E, M.D.M.

SE 1/4 of Section 21, T 19 N, R 51 E, M.D.M.

M.D.M. Eureka County, State of Nevada.

The boundaries of said claim were defined by law within sixty days from the date of posting of the Notice of Location. The location work, consisting of the making and filing of maps and the payment of fees prescribed by NRS 517.040, was completed by the date of recordation of this certificate.

Discoverer, Locator and Claimant:

**Barrick Gold Exploration Inc.**

by:

*Tasha Caple*  
Agent for Barrick Gold Exploration Inc.

WHEN RECORDED, RETURN TO:  
Tasha Caple  
Barrick Gold Exploration Inc.  
293 Spruce Road  
Elko, NV 89801

This document does not contain any personal  
information (as defined by NRS 603A.040).

DOC # 0223033

12/07/2012

03:42 PM

Official Record

Recording requested By  
BARRICK GOLD EXPLORATION INC

Eureka County - NV

Mike Rebaleati - Recorder

Fee: \$22.50

Page 1 of 1

RPTT:

Recorded By: FES

Book- 544 Page- 0247



**CERTIFICATE OF LOCATION**

Lode Mining Claim

NOTICE IS HEREBY GIVEN that **Barrick Gold Exploration Inc.**, 293 Spruce Road, Elko, NV 89801, hereby claims under and pursuant to the laws of the State of Nevada and of the laws of the United States of America the following described LODE MINING CLAIM:

The name of the claim is the AV 728

This claim was located on October 14, 2012, by posting a Location Notice at the discovery monument.

The length of the claim is 1490 feet in a north direction and 10 feet in the opposite direction from the monument where the Location Notice is posted, and the width is 300 feet on each side of the center of the vein or lode, comprising in all 1500 feet in length and 600 feet in width, and generally following a Northerly-Southerly course.

The exterior boundaries are distinctly marked by four substantial monuments. Each corner monument consists of a 1-1/2" x 1-1/2" x 4' wooden post with aluminum tags attached, scribed with claim name and corner description, set one foot in the ground. The boundaries can be readily traced by beginning at corner No. 1, the NE corner:

thence	<u>1500</u>	feet	<u>south</u>	to the	<u>SE</u>	corner, corner No. 2,
thence	<u>600</u>	feet	<u>west</u>	to the	<u>SW</u>	corner, corner No. 3,
thence	<u>1500</u>	feet	<u>north</u>	to the	<u>NW</u>	corner, corner No. 4,
thence	<u>600</u>	feet	<u>east</u>	to the	<u>NE</u>	corner, corner No. 1, the point of beginning.

Said claim is located in the:

NE 1/4 of Section 21, T 19 N, R 51 E, M.D.M.  
M.D.M. Eureka County, State of Nevada.

The boundaries of said claim were defined by law within sixty days from the date of posting of the Notice of Location. The location work, consisting of the making and filing of maps and the payment of fees prescribed by NRS 517.040, was completed by the date of recordation of this certificate.

Discoverer, Locator and Claimant:  
**Barrick Gold Exploration Inc.**

by: Tasha Caple

Agent for Barrick Gold Exploration Inc.

DOC # 0223034

12/07/2012

03:42 PM

WHEN RECORDED, RETURN TO:

Tasha Caple  
Barrick Gold Exploration Inc.  
293 Spruce Road  
Elko, NV 89801

Official Record

Recording requested By  
BARRICK GOLD EXPLORATION INC

Eureka County - NV

Mike Rebaleati - Recorder

Fee: \$22.50

Page 1 of 1

RPTT:

Recorded By: FES

Book- 544 Page- 0248

This document does not contain any personal  
information (as defined by NRS 603A.040).



0223034

**CERTIFICATE OF LOCATION**

**Lode Mining Claim**

NOTICE IS HEREBY GIVEN that **Barrick Gold Exploration Inc.**, 293 Spruce Road, Elko, NV 89801, hereby claims under and pursuant to the laws of the State of Nevada and of the laws of the United States of America the following described LODE MINING CLAIM:

The name of the claim is the AV 729.

This claim was located on October 14, 2012, by posting a Location Notice at the discovery monument.

The length of the claim is 10 feet in a north direction and 1490 feet in the opposite direction from the monument where the Location Notice is posted, and the width is 300 feet on each side of the center of the vein or lode, comprising in all 1500 feet in length and 600 feet in width, and generally following a Northerly-Southerly course.

The exterior boundaries are distinctly marked by four substantial monuments. Each corner monument consists of a 1-1/2" x 1-1/2" x 4' wooden post with aluminum tags attached, scribed with claim name and corner description, set one foot in the ground. The boundaries can be readily traced by beginning at corner No. 1, the NE corner:

thence	<u>1500</u>	feet	<u>south</u>	to the	<u>SE</u>	corner, corner No. 2,
thence	<u>600</u>	feet	<u>west</u>	to the	<u>SW</u>	corner, corner No. 3,
thence	<u>1500</u>	feet	<u>north</u>	to the	<u>NW</u>	corner, corner No. 4,
thence	<u>600</u>	feet	<u>east</u>	to the	<u>NE</u>	corner, corner No. 1, the point of beginning.

Said claim is located in the:

NE 1/4 of Section 21, T 19 N, R 51 E, M.D.M.

SE 1/4 of Section 21, T 19 N, R 51 E, M.D.M.

M.D.M. Eureka County, State of Nevada.

The boundaries of said claim were defined by law within sixty days from the date of posting of the Notice of Location. The location work, consisting of the making and filing of maps and the payment of fees prescribed by NRS 517.040, was completed by the date of recordation of this certificate.

Discoverer, Locator and Claimant:  
**Barrick Gold Exploration Inc.**

by: Tasha Caple

Agent for Barrick Gold Exploration Inc.

WHEN RECORDED, RETURN TO:  
Tasha Caple  
Barrick Gold Exploration Inc.  
293 Spruce Road  
Elko, NV 89801

This document does not contain any personal  
information (as defined by NRS 603A.040).

**DOC # 0223035**

12/07/2012 03:42 PM

**Official Record**

Recording requested By  
BARRICK GOLD EXPLORATION INC

**Eureka County - NV**

**Mike Rebaleati - Recorder**

Fee: \$22.50

Page 1 of 1

RPTT:

Recorded By: FES

Book- 544 Page- 0249



**CERTIFICATE OF LOCATION**

Lode Mining Claim

NOTICE IS HEREBY GIVEN that **Barrick Gold Exploration Inc.**, 293 Spruce Road, Elko, NV 89801, hereby claims under and pursuant to the laws of the State of Nevada and of the laws of the United States of America the following described LODE MINING CLAIM:

The name of the claim is the AV 730.

This claim was located on October 14, 2012, by posting a Location Notice at the discovery monument.

The length of the claim is 1490 feet in a north direction and 10 feet in the opposite direction from the monument where the Location Notice is posted, and the width is 300 feet on each side of the center of the vein or lode, comprising in all 1500 feet in length and 600 feet in width, and generally following a Northerly-Southerly course.

The exterior boundaries are distinctly marked by four substantial monuments. Each corner monument consists of a 1-1/2" x 1-1/2" x 4' wooden post with aluminum tags attached, scribed with claim name and corner description, set one foot in the ground. The boundaries can be readily traced by beginning at corner No. 1, the NE corner:

thence	<u>1500</u>	feet	<u>south</u>	to the	<u>SE</u>	corner, corner No. 2,
thence	<u>600</u>	feet	<u>west</u>	to the	<u>SW</u>	corner, corner No. 3,
thence	<u>1500</u>	feet	<u>north</u>	to the	<u>NW</u>	corner, corner No. 4,
thence	<u>600</u>	feet	<u>east</u>	to the	<u>NE</u>	corner, corner No. 1, the point of beginning.

Said claim is located in the:

NE 1/4 of Section 21, T 19 N, R 51 E, M.D.M.

NW 1/4 of Section 22, T 19 N, R 51 E, M.D.M.

M.D.M. Eureka County, State of Nevada.

The boundaries of said claim were defined by law within sixty days from the date of posting of the Notice of Location. The location work, consisting of the making and filing of maps and the payment of fees prescribed by NRS 517.040, was completed by the date of recordation of this certificate.

Discoverer, Locator and Claimant:

**Barrick Gold Exploration Inc.**

by: Tasha Caple

Agent for Barrick Gold Exploration Inc.



WHEN RECORDED, RETURN TO:  
Tasha Caple  
Barrick Gold Exploration Inc.  
293 Spruce Road  
Elko, NV 89801

This document does not contain any personal  
information (as defined by NRS 603A.040).

**DOC # 0223036**

12/07/2012

03:42 PM

**Official Record**

Recording requested By  
BARRICK GOLD EXPLORATION INC

**Eureka County - NV**

**Mike Rebaleati - Recorder**


Fee: \$22.50

Page 1 of 1

RPTT:

Recorded By: FES

Book- 544 Page- 0250



0223036

**CERTIFICATE OF LOCATION**

Lode Mining Claim

NOTICE IS HEREBY GIVEN that **Barrick Gold Exploration Inc.**, 293 Spruce Road, Elko, NV 89801, hereby claims under and pursuant to the laws of the State of Nevada and of the laws of the United States of America the following described **LODE MINING CLAIM**:

The name of the claim is the AV 731.

This claim was located on October 14, 2012, by posting a Location Notice at the discovery monument.

The length of the claim is 10 feet in a north direction and 1490 feet in the opposite direction from the monument where the Location Notice is posted, and the width is 300 feet on each side of the center of the vein or lode, comprising in all 1500 feet in length and 600 feet in width, and generally following a Northerly-Southerly course.

The exterior boundaries are distinctly marked by four substantial monuments. Each corner monument consists of a 1-1/2" x 1-1/2" x 4' wooden post with aluminum tags attached, scribed with claim name and corner description, set one foot in the ground. The boundaries can be readily traced by beginning at corner No. 1, the NE corner:

thence	<u>1500</u>	feet	<u>south</u>	to the	<u>SE</u>	corner, corner No. 2,
thence	<u>600</u>	feet	<u>west</u>	to the	<u>SW</u>	corner, corner No. 3,
thence	<u>1500</u>	feet	<u>north</u>	to the	<u>NW</u>	corner, corner No. 4,
thence	<u>600</u>	feet	<u>east</u>	to the	<u>NE</u>	corner, corner No. 1, the point of beginning.

Said claim is located in the:

NE 1/4 of Section 21, T 19 N, R 51 E, M.D.M.  
NW 1/4 of Section 22, T 19 N, R 51 E, M.D.M.  
SE 1/4 of Section 21, T 19 N, R 51 E, M.D.M.  
SW 1/4 of Section 22, T 19 N, R 51 E, M.D.M.  
M.D.M. Eureka County, State of Nevada.

The boundaries of said claim were defined by law within sixty days from the date of posting of the Notice of Location. The location work, consisting of the making and filing of maps and the payment of fees prescribed by NRS 517.040, was completed by the date of recordation of this certificate.

Discoverer, Locator and Claimant:  
**Barrick Gold Exploration Inc.**

by:

Agent for Barrick Gold Exploration Inc.

WHEN RECORDED, RETURN TO:  
Tasha Caple  
Barrick Gold Exploration Inc.  
293 Spruce Road  
Elko, NV 89801

This document does not contain any personal  
information (as defined by NRS 603A.040).

DOC # 0223037

12/07/2012

03:42 PM

Official Record

Recording requested By  
BARRICK GOLD EXPLORATION INC

Eureka County - NV

Mike Rebaleati - Recorder


Fee: \$22.50

Page 1 of 1

RPTT:

Recorded By: FES

Book- 544 Page- 0251



## CERTIFICATE OF LOCATION

### Lode Mining Claim

NOTICE IS HEREBY GIVEN that **Barrick Gold Exploration Inc.**, 293 Spruce Road, Elko, NV 89801, hereby claims under and pursuant to the laws of the State of Nevada and of the laws of the United States of America the following described **LODE MINING CLAIM**:

The name of the claim is the AV 732.

This claim was located on October 14, 2012, by posting a Location Notice at the discovery monument.

The length of the claim is 1490 feet in a north direction and 10 feet in the opposite direction from the monument where the Location Notice is posted, and the width is 300 feet on each side of the center of the vein or lode, comprising in all 1500 feet in length and 600 feet in width, and generally following a Northerly-Southerly course.

The exterior boundaries are distinctly marked by four substantial monuments. Each corner monument consists of a 1-1/2" x 1-1/2" x 4" wooden post with aluminum tags attached, scribed with claim name and corner description, set one foot in the ground. The boundaries can be readily traced by beginning at corner No. 1, the NE corner:

thence	<u>1500</u>	feet	<u>south</u>	to the	<u>SE</u>	corner, corner No. 2,
thence	<u>600</u>	feet	<u>west</u>	to the	<u>SW</u>	corner, corner No. 3,
thence	<u>1500</u>	feet	<u>north</u>	to the	<u>NW</u>	corner, corner No. 4,
thence	<u>600</u>	feet	<u>east</u>	to the	<u>NE</u>	corner, corner No. 1, the point of beginning.

Said claim is located in the:

NW 1/4 of Section 22, T 19 N, R 51 E, M.D.M.  
M.D.M. Eureka County, State of Nevada.

The boundaries of said claim were defined by law within sixty days from the date of posting of the Notice of Location. The location work, consisting of the making and filing of maps and the payment of fees prescribed by NRS 517.040, was completed by the date of recordation of this certificate.

Discoverer, Locator and Claimant:  
**Barrick Gold Exploration Inc.**

by: Tasha Caple

Agent for Barrick Gold Exploration Inc.

DOC # 0223038

12/07/2012

03:42 PM

WHEN RECORDED, RETURN TO:

Tasha Caple  
Barrick Gold Exploration Inc.  
293 Spruce Road  
Elko, NV 89801

Official Record

Recording requested By  
BARRICK GOLD EXPLORATION INC

Eureka County - NV

Mike Rebaleati - Recorder

Fee: \$22.50

Page 1 of 1

RPTT:

Recorded By: FES

Book- 544 Page- 0252

This document does not contain any personal  
information (as defined by NRS 603A.040).



0223038

**CERTIFICATE OF LOCATION**

**Lode Mining Claim**

NOTICE IS HEREBY GIVEN that **Barrick Gold Exploration Inc.**, 293 Spruce Road, Elko, NV 89801, hereby claims under and pursuant to the laws of the State of Nevada and of the laws of the United States of America the following described **LODE MINING CLAIM**:

The name of the claim is the AV 733.

This claim was located on October 14, 2012, by posting a Location Notice at the discovery monument.

The length of the claim is 10 feet in a north direction and 1490 feet in the opposite direction from the monument where the Location Notice is posted, and the width is 300 feet on each side of the center of the vein or lode, comprising in all 1500 feet in length and 600 feet in width, and generally following a Northerly-Southerly course.

The exterior boundaries are distinctly marked by four substantial monuments. Each corner monument consists of a 1-1/2" x 1-1/2" x 4' wooden post with aluminum tags attached, scribed with claim name and corner description, set one foot in the ground. The boundaries can be readily traced by beginning at corner No. 1, the NE corner:

thence	<u>1500</u>	feet	<u>south</u>	to the	<u>SE</u>	corner, corner No. 2,
thence	<u>600</u>	feet	<u>west</u>	to the	<u>SW</u>	corner, corner No. 3,
thence	<u>1500</u>	feet	<u>north</u>	to the	<u>NW</u>	corner, corner No. 4,
thence	<u>600</u>	feet	<u>east</u>	to the	<u>NE</u>	corner, corner No. 1, the point of beginning.

Said claim is located in the:

NW 1/4 of Section 22, T 19 N, R 51 E, M.D.M.  
SW 1/4 of Section 22, T 19 N, R 51 E, M.D.M.  
M.D.M. Eureka County, State of Nevada.

The boundaries of said claim were defined by law within sixty days from the date of posting of the Notice of Location. The location work, consisting of the making and filing of maps and the payment of fees prescribed by NRS 517.040, was completed by the date of recordation of this certificate.

Discoverer, Locator and Claimant:  
**Barrick Gold Exploration Inc.**

by: Tasha Caple

Agent for Barrick Gold Exploration Inc.

DOC # 0223039

12/07/2012

03:42 PM

**Official Record**

Recording requested By  
BARRICK GOLD EXPLORATION INC

Eureka County - NV

Mike Rebaleati - Recorder

Fee: \$22.50

Page 1 of 1

RPTT:

Recorded By: FES

Book- 544 Page- 0253

**WHEN RECORDED, RETURN TO:**

Tasha Caple  
Barrick Gold Exploration Inc.  
293 Spruce Road  
Elko, NV 89801

This document does not contain any personal  
information (as defined by NRS 603A.040).



**CERTIFICATE OF LOCATION**

**Lode Mining Claim**

NOTICE IS HEREBY GIVEN that **Barrick Gold Exploration Inc.**, 293 Spruce Road, Elko, NV 89801, hereby claims under and pursuant to the laws of the State of Nevada and of the laws of the United States of America the following described LODE MINING CLAIM:

The name of the claim is the AV 734

This claim was located on October 14, 2012, by posting a Location Notice at the discovery monument.

The length of the claim is 1490 feet in a north direction and 10 feet in the opposite direction from the monument where the Location Notice is posted, and the width is 300 feet on each side of the center of the vein or lode, comprising in all 1500 feet in length and 600 feet in width, and generally following a Northerly-Southerly course.

The exterior boundaries are distinctly marked by four substantial monuments. Each corner monument consists of a 1-1/2" x 1-1/2" x 4" wooden post with aluminum tags attached, scribed with claim name and corner description, set one foot in the ground. The boundaries can be readily traced by beginning at corner No. 1, the NE corner:

thence	<u>1500</u>	feet	<u>south</u>	to the	<u>SE</u>	corner, corner No. 2,
thence	<u>600</u>	feet	<u>west</u>	to the	<u>SW</u>	corner, corner No. 3,
thence	<u>1500</u>	feet	<u>north</u>	to the	<u>NW</u>	corner, corner No. 4,
thence	<u>600</u>	feet	<u>east</u>	to the	<u>NE</u>	corner, corner No. 1, the point of beginning.

Said claim is located in the:

NW 1/4 of Section 22, T 19 N, R 51 E, M.D.M.  
M.D.M. Eureka County, State of Nevada.

The boundaries of said claim were defined by law within sixty days from the date of posting of the Notice of Location. The location work, consisting of the making and filing of maps and the payment of fees prescribed by NRS 517.040, was completed by the date of recordation of this certificate.

Discoverer, Locator and Claimant:

**Barrick Gold Exploration Inc.**

by: Tasha Caple

Agent for Barrick Gold Exploration Inc.

DOC # 0223040

12/07/2012 03:42 PM

**Official Record**

Recording requested By  
BARRICK GOLD EXPLORATION INC

Eureka County - NV

Mike Rebaleati - Recorder

Fee: \$22.50 Page 1 of 1

RPTT: Recorded By: FES

Book- 544 Page- 0254

**WHEN RECORDED, RETURN TO:**

Tasha Caple  
Barrick Gold Exploration Inc.  
293 Spruce Road  
Elko, NV 89801

This document does not contain any personal  
information (as defined by NRS 603A.040).



**CERTIFICATE OF LOCATION**

Lode Mining Claim

NOTICE IS HEREBY GIVEN that **Barrick Gold Exploration Inc.**, 293 Spruce Road, Elko, NV 89801, hereby claims under and pursuant to the laws of the State of Nevada and of the laws of the United States of America the following described LODE MINING CLAIM:

The name of the claim is the AV 735.

This claim was located on October 14, 2012, by posting a Location Notice at the discovery monument.

The length of the claim is 10 feet in a north direction and 1490 feet in the opposite direction from the monument where the Location Notice is posted, and the width is 300 feet on each side of the center of the vein or lode, comprising in all 1500 feet in length and 600 feet in width, and generally following a Northerly-Southerly course.

The exterior boundaries are distinctly marked by four substantial monuments. Each corner monument consists of a 1-1/2" x 1-1/2" x 4' wooden post with aluminum tags attached, scribed with claim name and corner description, set one foot in the ground. The boundaries can be readily traced by beginning at corner No. 1, the NE corner:

thence	<u>1500</u>	feet	<u>south</u>	to the	<u>SE</u>	corner, corner No. 2,
thence	<u>600</u>	feet	<u>west</u>	to the	<u>SW</u>	corner, corner No. 3,
thence	<u>1500</u>	feet	<u>north</u>	to the	<u>NW</u>	corner, corner No. 4,
thence	<u>600</u>	feet	<u>east</u>	to the	<u>NE</u>	corner, corner No. 1, the point of beginning.

Said claim is located in the:

NW 1/4 of Section 22, T 19 N, R 51 E, M.D.M.  
SW 1/4 of Section 22, T 19 N, R 51 E, M.D.M.  
M.D.M. Eureka County, State of Nevada.

The boundaries of said claim were defined by law within sixty days from the date of posting of the Notice of Location. The location work, consisting of the making and filing of maps and the payment of fees prescribed by NRS 517.040, was completed by the date of recordation of this certificate.

Discoverer, Locator and Claimant:

**Barrick Gold Exploration Inc.**

by: Tasha Caple

Agent for Barrick Gold Exploration Inc.

WHEN RECORDED, RETURN TO:  
Tasha Caple  
Barrick Gold Exploration Inc.  
293 Spruce Road  
Elko, NV 89801

This document does not contain any personal  
information (as defined by NRS 603A.040).

**DOC # 0223041**

12/07/2012

03:42 PM

**Official Record**

Recording requested By  
BARRICK GOLD EXPLORATION INC

Eureka County - NV

Mike Rebaleati - Recorder

Fee: \$22.50

Page 1 of 1

RPTT:

Recorded By: FES

Book- 544 Page- 0255



0223041

**CERTIFICATE OF LOCATION**

**Lode Mining Claim**

NOTICE IS HEREBY GIVEN that **Barrick Gold Exploration Inc.**, 293 Spruce Road, Elko, NV 89801, hereby claims under and pursuant to the laws of the State of Nevada and of the laws of the United States of America the following described LODE MINING CLAIM:

The name of the claim is the AV 736

This claim was located on October 14, 2012, by posting a Location Notice at the discovery monument.

The length of the claim is 1490 feet in a north direction and 10 feet in the opposite direction from the monument where the Location Notice is posted, and the width is 300 feet on each side of the center of the vein or lode, comprising in all 1500 feet in length and 600 feet in width, and generally following a Northerly-Southerly course.

The exterior boundaries are distinctly marked by four substantial monuments. Each corner monument consists of a 1-1/2" x 1-1/2" x 4' wooden post with aluminum tags attached, scribed with claim name and corner description, set one foot in the ground. The boundaries can be readily traced by beginning at corner No. 1, the NE corner:

thence	<u>1500</u>	feet	<u>south</u>	to the	<u>SE</u>	corner, corner No. 2,
thence	<u>600</u>	feet	<u>west</u>	to the	<u>SW</u>	corner, corner No. 3,
thence	<u>1500</u>	feet	<u>north</u>	to the	<u>NW</u>	corner, corner No. 4,
thence	<u>600</u>	feet	<u>east</u>	to the	<u>NE</u>	corner, corner No. 1, the point of beginning.

Said claim is located in the:

NW 1/4 of Section 22, T 19 N, R 51 E, M.D.M.  
M.D.M. Eureka County, State of Nevada.

The boundaries of said claim were defined by law within sixty days from the date of posting of the Notice of Location. The location work, consisting of the making and filing of maps and the payment of fees prescribed by NRS 517.040, was completed by the date of recordation of this certificate.

Discoverer, Locator and Claimant:  
**Barrick Gold Exploration Inc.**

by: Tasha Caple

Agent for Barrick Gold Exploration Inc.

DOC # 0223042

12/07/2012

03:42 PM

WHEN RECORDED, RETURN TO:  
Tasha Caple  
Barrick Gold Exploration Inc.  
293 Spruce Road  
Elko, NV 89801

**Official Record**

Recording requested By  
BARRICK GOLD EXPLORATION INC

Eureka County - NV

Mike Rebaleati - Recorder

Fee: \$22.50

Page 1 of 1

RPTT:

Recorded By: FES

Book- 544 Page- 0256

This document does not contain any personal  
information (as defined by NRS 603A.040).



0223042

**CERTIFICATE OF LOCATION**

Lode Mining Claim

NOTICE IS HEREBY GIVEN that **Barrick Gold Exploration Inc.**, 293 Spruce Road, Elko, NV 89801, hereby claims under and pursuant to the laws of the State of Nevada and of the laws of the United States of America the following described LODE MINING CLAIM:

The name of the claim is the AV 737.

This claim was located on October 14, 2012, by posting a Location Notice at the discovery monument.

The length of the claim is 10 feet in a north direction and 1490 feet in the opposite direction from the monument where the Location Notice is posted, and the width is 300 feet on each side of the center of the vein or lode, comprising in all 1500 feet in length and 600 feet in width, and generally following a Northerly-Southerly course.

The exterior boundaries are distinctly marked by four substantial monuments. Each corner monument consists of a 1-1/2" x 1-1/2" x 4' wooden post with aluminum tags attached, scribed with claim name and corner description, set one foot in the ground. The boundaries can be readily traced by beginning at corner No. 1, the NE corner:

thence	<u>1500</u>	feet	<u>south</u>	to the	<u>SE</u>	corner, corner No. 2,
thence	<u>600</u>	feet	<u>west</u>	to the	<u>SW</u>	corner, corner No. 3,
thence	<u>1500</u>	feet	<u>north</u>	to the	<u>NW</u>	corner, corner No. 4,
thence	<u>600</u>	feet	<u>east</u>	to the	<u>NE</u>	corner, corner No. 1, the point of beginning.

Said claim is located in the:

NW 1/4 of Section 22, T 19 N, R 51 E, M.D.M.  
SW 1/4 of Section 22, T 19 N, R 51 E, M.D.M.  
M.D.M. Eureka County, State of Nevada.

The boundaries of said claim were defined by law within sixty days from the date of posting of the Notice of Location. The location work, consisting of the making and filing of maps and the payment of fees prescribed by NRS 517.040, was completed by the date of recordation of this certificate.

Discoverer, Locator and Claimant:

**Barrick Gold Exploration Inc.**

by:

Tasha Caple  
Agent for Barrick Gold Exploration Inc.



WHEN RECORDED, RETURN TO:

Tasha Caple  
Barrick Gold Exploration Inc.  
293 Spruce Road  
Elko, NV 89801

This document does not contain any personal  
information (as defined by NRS 603A.040).

DOC # 0223043

12/07/2012

03:42 PM

Official Record

Recording requested By  
BARRICK GOLD EXPLORATION INC

Eureka County - NV

Mike Rebaleati - Recorder


Fee: \$22.50

Page 1 of 1

RPTT:

Recorded By: FES

Book- 544 Page- 0257



0223043

**CERTIFICATE OF LOCATION**

Lode Mining Claim

NOTICE IS HEREBY GIVEN that **Barrick Gold Exploration Inc.**, 293 Spruce Road, Elko, NV 89801, hereby claims under and pursuant to the laws of the State of Nevada and of the laws of the United States of America the following described LODE MINING CLAIM:

The name of the claim is the AV 738.

This claim was located on October 14, 2012, by posting a Location Notice at the discovery monument.

The length of the claim is 1490 feet in a north direction and 10 feet in the opposite direction from the monument where the Location Notice is posted, and the width is 300 feet on each side of the center of the vein or lode, comprising in all 1500 feet in length and 600 feet in width, and generally following a Northerly-Southerly course.

The exterior boundaries are distinctly marked by four substantial monuments. Each corner monument consists of a 1-1/2" x 1-1/2" x 4' wooden post with aluminum tags attached, scribed with claim name and corner description, set one foot in the ground. The boundaries can be readily traced by beginning at corner No. 1, the NE corner:

thence	<u>1500</u>	feet	<u>south</u>	to the	<u>SE</u>	corner, corner No. 2,
thence	<u>600</u>	feet	<u>west</u>	to the	<u>SW</u>	corner, corner No. 3,
thence	<u>1500</u>	feet	<u>north</u>	to the	<u>NW</u>	corner, corner No. 4,
thence	<u>600</u>	feet	<u>east</u>	to the	<u>NE</u>	corner, corner No. 1, the point of beginning.

Said claim is located in the:

NE 1/4 of Section 22, T 19 N, R 51 E, M.D.M.  
NW 1/4 of Section 22, T 19 N, R 51 E, M.D.M.  
M.D.M. Eureka County, State of Nevada.

The boundaries of said claim were defined by law within sixty days from the date of posting of the Notice of Location. The location work, consisting of the making and filing of maps and the payment of fees prescribed by NRS 517.040, was completed by the date of recordation of this certificate.

Discoverer, Locator and Claimant:

**Barrick Gold Exploration Inc.**

by: \_\_\_\_\_

*Tasha Caple*  
Agent for Barrick Gold Exploration Inc.

DOC # 0223044

12/07/2012

03:42 PM

WHEN RECORDED, RETURN TO:  
Tasha Caple  
Barrick Gold Exploration Inc.  
293 Spruce Road  
Elko, NV 89801

**Official Record**

Recording requested By  
BARRICK GOLD EXPLORATION INC

Eureka County - NV

Mike Rebaleati - Recorder

Fee: \$22.50

Page 1 of 1

RPTT:

Recorded By: FES

Book- 544 Page- 0258

This document does not contain any personal  
information (as defined by NRS 603A.040).



**CERTIFICATE OF LOCATION**

Lode Mining Claim

NOTICE IS HEREBY GIVEN that **Barrick Gold Exploration Inc.**, 293 Spruce Road, Elko, NV 89801, hereby claims under and pursuant to the laws of the State of Nevada and of the laws of the United States of America the following described LODE MINING CLAIM:

The name of the claim is the AV 739.

This claim was located on October 14, 2012, by posting a Location Notice at the discovery monument.

The length of the claim is 10 feet in a north direction and 1490 feet in the opposite direction from the monument where the Location Notice is posted, and the width is 300 feet on each side of the center of the vein or lode, comprising in all 1500 feet in length and 600 feet in width, and generally following a Northerly-Southerly course.

The exterior boundaries are distinctly marked by four substantial monuments. Each corner monument consists of a 1-1/2" x 1-1/2" x 4' wooden post with aluminum tags attached, scribed with claim name and corner description, set one foot in the ground. The boundaries can be readily traced by beginning at corner No. 1, the NE corner:

thence	<u>1500</u>	feet	<u>south</u>	to the	<u>SE</u>	corner, corner No. 2,
thence	<u>600</u>	feet	<u>west</u>	to the	<u>SW</u>	corner, corner No. 3,
thence	<u>1500</u>	feet	<u>north</u>	to the	<u>NW</u>	corner, corner No. 4,
thence	<u>600</u>	feet	<u>east</u>	to the	<u>NE</u>	corner, corner No. 1, the point of beginning.

Said claim is located in the:

NE 1/4 of Section 22, T 19 N, R 51 E, M.D.M.

NW 1/4 of Section 22, T 19 N, R 51 E, M.D.M.

SE 1/4 of Section 22, T 19 N, R 51 E, M.D.M.

SW 1/4 of Section 22, T 19 N, R 51 E, M.D.M.

M.D.M. Eureka County, State of Nevada.

The boundaries of said claim were defined by law within sixty days from the date of posting of the Notice of Location. The location work, consisting of the making and filing of maps and the payment of fees prescribed by NRS 517.040, was completed by the date of recordation of this certificate.

Discoverer, Locator and Claimant:

**Barrick Gold Exploration Inc.**

by: Tasha Caple

Agent for Barrick Gold Exploration Inc.

WHEN RECORDED, RETURN TO:  
Tasha Caple  
Barrick Gold Exploration Inc.  
293 Spruce Road  
Elko, NV 89801

This document does not contain any personal  
information (as defined by NRS 603A.040).

DOC # 0223045

12/07/2012

03:42 PM

Official Record

Recording requested By  
BARRICK GOLD EXPLORATION INC

Eureka County - NV

Mike Rebaleati - Recorder


Fee: \$22.50

RPTT:

Page 1 of 1

Recorded By: FES

Book- 544 Page- 0259



0223045

## CERTIFICATE OF LOCATION

### Lode Mining Claim

NOTICE IS HEREBY GIVEN that **Barrick Gold Exploration Inc.**, 293 Spruce Road, Elko, NV 89801, hereby claims under and pursuant to the laws of the State of Nevada and of the laws of the United States of America the following described **LODE MINING CLAIM**:

The name of the claim is the AV 740

This claim was located on October 14, 2012, by posting a Location Notice at the discovery monument.

The length of the claim is 1490 feet in a north direction and 10 feet in the opposite direction from the monument where the Location Notice is posted, and the width is 300 feet on each side of the center of the vein or lode, comprising in all 1500 feet in length and 600 feet in width, and generally following a Northerly-Southerly course.

The exterior boundaries are distinctly marked by four substantial monuments. Each corner monument consists of a 1-1/2" x 1-1/2" x 4' wooden post with aluminum tags attached, scribed with claim name and corner description, set one foot in the ground. The boundaries can be readily traced by beginning at corner No. 1, the NE corner:

thence	<u>1500</u>	feet	<u>south</u>	to the	<u>SE</u>	corner, corner No. 2,
thence	<u>600</u>	feet	<u>west</u>	to the	<u>SW</u>	corner, corner No. 3,
thence	<u>1500</u>	feet	<u>north</u>	to the	<u>NW</u>	corner, corner No. 4,
thence	<u>600</u>	feet	<u>east</u>	to the	<u>NE</u>	corner, corner No. 1, the point of beginning.

Said claim is located in the:

NE 1/4 of Section 22, T 19 N, R 51 E, M.D.M.  
M.D.M. Eureka County, State of Nevada.

The boundaries of said claim were defined by law within sixty days from the date of posting of the Notice of Location. The location work, consisting of the making and filing of maps and the payment of fees prescribed by NRS 517.040, was completed by the date of recordation of this certificate.

Discoverer, Locator and Claimant:

**Barrick Gold Exploration Inc.**

by: Tasha Caple

Agent for Barrick Gold Exploration Inc.

WHEN RECORDED, RETURN TO:  
Tasha Caple  
Barrick Gold Exploration Inc.  
293 Spruce Road  
Elko, NV 89801

This document does not contain any personal  
information (as defined by NRS 603A.040).

**DOC # 0223046**

12/07/2012

03:42 PM

**Official Record**

Recording requested By  
BARRICK GOLD EXPLORATION INC

Eureka County - NV

Mike Rebaleati - Recorder

Fee: \$22.50

Page 1 of 1

RPTT:

Recorded By: FES

Book- 544 Page- 0260



0223046

**CERTIFICATE OF LOCATION**

Lode Mining Claim

NOTICE IS HEREBY GIVEN that **Barrick Gold Exploration Inc.**, 293 Spruce Road, Elko, NV 89801, hereby claims under and pursuant to the laws of the State of Nevada and of the laws of the United States of America the following described LODE MINING CLAIM:

The name of the claim is the AV 741

This claim was located on October 14, 2012, by posting a Location Notice at the discovery monument.

The length of the claim is 10 feet in a north direction and 1490 feet in the opposite direction from the monument where the Location Notice is posted, and the width is 300 feet on each side of the center of the vein or lode, comprising in all 1500 feet in length and 600 feet in width, and generally following a Northerly-Southerly course.

The exterior boundaries are distinctly marked by four substantial monuments. Each corner monument consists of a 1-1/2" x 1-1/2" x 4' wooden post with aluminum tags attached, scribed with claim name and corner description, set one foot in the ground. The boundaries can be readily traced by beginning at corner No. 1, the NE corner:

thence	<u>1500</u>	feet	<u>south</u>	to the	<u>SE</u>	corner, corner No. 2,
thence	<u>600</u>	feet	<u>west</u>	to the	<u>SW</u>	corner, corner No. 3,
thence	<u>1500</u>	feet	<u>north</u>	to the	<u>NW</u>	corner, corner No. 4,
thence	<u>600</u>	feet	<u>east</u>	to the	<u>NE</u>	corner, corner No. 1, the point of beginning.

Said claim is located in the:

NE 1/4 of Section 22, T 19 N, R 51 E, M.D.M.

SE 1/4 of Section 22, T 19 N, R 51 E, M.D.M.

M.D.M. Eureka County, State of Nevada.

The boundaries of said claim were defined by law within sixty days from the date of posting of the Notice of Location. The location work, consisting of the making and filing of maps and the payment of fees prescribed by NRS 517.040, was completed by the date of recordation of this certificate.

Discoverer, Locator and Claimant:

**Barrick Gold Exploration Inc.**

by: Tasha Caple

Agent for Barrick Gold Exploration Inc.

WHEN RECORDED, RETURN TO:

Tasha Caple  
Barrick Gold Exploration Inc.  
293 Spruce Road  
Elko, NV 89801

This document does not contain any personal  
information (as defined by NRS 603A.040).

DOC # 0223047

12/07/2012

03:42 PM

Official Record

Recording requested By  
BARRICK GOLD EXPLORATION INC

Eureka County - NV

Mike Rebaleati - Recorder

Fee: \$22.50

Page 1 of 1

RPTT:

Recorded By: FES

Book- 544 Page- 0261



0223047

**CERTIFICATE OF LOCATION**

Lode Mining Claim

NOTICE IS HEREBY GIVEN that **Barrick Gold Exploration Inc.**, 293 Spruce Road, Elko, NV 89801, hereby claims under and pursuant to the laws of the State of Nevada and of the laws of the United States of America the following described LODE MINING CLAIM:

The name of the claim is the AV 742

This claim was located on October 14, 2012, by posting a Location Notice at the discovery monument.

The length of the claim is 1490 feet in a north direction and 10 feet in the opposite direction from the monument where the Location Notice is posted, and the width is 300 feet on each side of the center of the vein or lode, comprising in all 1500 feet in length and 600 feet in width, and generally following a Northerly-Southerly course.

The exterior boundaries are distinctly marked by four substantial monuments. Each corner monument consists of a 1-1/2" x 1-1/2" x 4' wooden post with aluminum tags attached, scribed with claim name and corner description, set one foot in the ground. The boundaries can be readily traced by beginning at corner No. 1, the NE corner:

thence	<u>1500</u>	feet	<u>south</u>	to the	<u>SE</u>	corner, corner No. 2,
thence	<u>600</u>	feet	<u>west</u>	to the	<u>SW</u>	corner, corner No. 3,
thence	<u>1500</u>	feet	<u>north</u>	to the	<u>NW</u>	corner, corner No. 4,
thence	<u>600</u>	feet	<u>east</u>	to the	<u>NE</u>	corner, corner No. 1, the point of beginning.

Said claim is located in the:

NE 1/4 of Section 22, T 19 N, R 51 E, M.D.M.  
M.D.M. Eureka County, State of Nevada.

The boundaries of said claim were defined by law within sixty days from the date of posting of the Notice of Location. The location work, consisting of the making and filing of maps and the payment of fees prescribed by NRS 517.040, was completed by the date of recordation of this certificate.

Discoverer, Locator and Claimant:  
**Barrick Gold Exploration Inc.**

by: Tasha Caple

Agent for Barrick Gold Exploration Inc.

DOC # 0223048

12/07/2012

03:42 PM

WHEN RECORDED, RETURN TO:

Tasha Caple  
Barrick Gold Exploration Inc.  
293 Spruce Road  
Elko, NV 89801

Official Record

Recording requested By  
BARRICK GOLD EXPLORATION INC

Eureka County - NV

Mike Rebaleati - Recorder

Fee: \$22.50

Page 1 of 1

RPTT:

Recorded By: FES

Book- 544 Page- 0262

This document does not contain any personal  
information (as defined by NRS 603A.040).



**CERTIFICATE OF LOCATION**

**Lode Mining Claim**

NOTICE IS HEREBY GIVEN that **Barrick Gold Exploration Inc.**, 293 Spruce Road, Elko, NV 89801, hereby claims under and pursuant to the laws of the State of Nevada and of the laws of the United States of America the following described LODE MINING CLAIM:

The name of the claim is the AV 743

This claim was located on October 14, 2012, by posting a Location Notice at the discovery monument.

The length of the claim is 10 feet in a north direction and 1490 feet in the opposite direction from the monument where the Location Notice is posted, and the width is 300 feet on each side of the center of the vein or lode, comprising in all 1500 feet in length and 600 feet in width, and generally following a Northerly-Southerly course.

The exterior boundaries are distinctly marked by four substantial monuments. Each corner monument consists of a 1-1/2" x 1-1/2" x 4' wooden post with aluminum tags attached, scribed with claim name and corner description, set one foot in the ground. The boundaries can be readily traced by beginning at corner No. 1, the NE corner:

thence	<u>1500</u>	feet	<u>south</u>	to the	<u>SE</u>	corner, corner No. 2,
thence	<u>600</u>	feet	<u>west</u>	to the	<u>SW</u>	corner, corner No. 3,
thence	<u>1500</u>	feet	<u>north</u>	to the	<u>NW</u>	corner, corner No. 4,
thence	<u>600</u>	feet	<u>east</u>	to the	<u>NE</u>	corner, corner No. 1, the point of beginning.

Said claim is located in the:

NE 1/4 of Section 22, T 19 N, R 51 E, M.D.M.

SE 1/4 of Section 22, T 19 N, R 51 E, M.D.M.

M.D.M. Eureka County, State of Nevada.

The boundaries of said claim were defined by law within sixty days from the date of posting of the Notice of Location. The location work, consisting of the making and filing of maps and the payment of fees prescribed by NRS 517.040, was completed by the date of recordation of this certificate.

Discoverer, Locator and Claimant:

**Barrick Gold Exploration Inc.**

by: Tasha Caple

Agent for Barrick Gold Exploration Inc.

WHEN RECORDED, RETURN TO:  
Tasha Caple  
Barrick Gold Exploration Inc.  
293 Spruce Road  
Elko, NV 89801

This document does not contain any personal  
information (as defined by NRS 603A.040).

**DOC # 0223049**

12/07/2012

03:42 PM

**Official Record**

Recording requested By  
BARRICK GOLD EXPLORATION INC

Eureka County - NV

Mike Rebaleati - Recorder

Fee: \$22.50

Page 1 of 1

RPTT:

Recorded By: FES

Book- 544 Page- 0263



0223049

**CERTIFICATE OF LOCATION**

Lode Mining Claim

NOTICE IS HEREBY GIVEN that **Barrick Gold Exploration Inc.**, 293 Spruce Road, Elko, NV 89801, hereby claims under and pursuant to the laws of the State of Nevada and of the laws of the United States of America the following described LODE MINING CLAIM:

The name of the claim is the AV 744

This claim was located on October 14, 2012, by posting a Location Notice at the discovery monument.

The length of the claim is 1490 feet in a north direction and 10 feet in the opposite direction from the monument where the Location Notice is posted, and the width is 300 feet on each side of the center of the vein or lode, comprising in all 1500 feet in length and 600 feet in width, and generally following a Northerly-Southerly course.

The exterior boundaries are distinctly marked by four substantial monuments. Each corner monument consists of a 1-1/2" x 1-1/2" x 4' wooden post with aluminum tags attached, scribed with claim name and corner description, set one foot in the ground. The boundaries can be readily traced by beginning at corner No. 1, the NE corner:

thence	<u>1500</u>	feet	<u>south</u>	to the	<u>SE</u>	corner, corner No. 2,
thence	<u>600</u>	feet	<u>west</u>	to the	<u>SW</u>	corner, corner No. 3,
thence	<u>1500</u>	feet	<u>north</u>	to the	<u>NW</u>	corner, corner No. 4,
thence	<u>600</u>	feet	<u>east</u>	to the	<u>NE</u>	corner, corner No. 1, the point of beginning.

Said claim is located in the:

NE 1/4 of Section 22, T 19 N, R 51 E, M.D.M.  
M.D.M. Eureka County, State of Nevada.

The boundaries of said claim were defined by law within sixty days from the date of posting of the Notice of Location. The location work, consisting of the making and filing of maps and the payment of fees prescribed by NRS 517.040, was completed by the date of recordation of this certificate.

Discoverer, Locator and Claimant:  
**Barrick Gold Exploration Inc.**

by: Tasha Caple

Agent for Barrick Gold Exploration Inc.



WHEN RECORDED, RETURN TO:

Tasha Caple  
Barrick Gold Exploration Inc.  
293 Spruce Road  
Elko, NV 89801

This document does not contain any personal  
information (as defined by NRS 603A.040).

DOC # 0223050

12/07/2012

03:42 PM

Official Record

Recording requested By  
BARRICK GOLD EXPLORATION INC

Eureka County - NV

Mike Rebaleati - Recorder

Fee: \$22.50

Page 1 of 1

RPTT:

Recorded By: FES

Book- 544 Page- 0264



0223050

**CERTIFICATE OF LOCATION**

**Lode Mining Claim**

NOTICE IS HEREBY GIVEN that **Barrick Gold Exploration Inc.**, 293 Spruce Road, Elko, NV 89801, hereby claims under and pursuant to the laws of the State of Nevada and of the laws of the United States of America the following described **LODE MINING CLAIM**:

The name of the claim is the AV 745.

This claim was located on October 14, 2012, by posting a Location Notice at the discovery monument.

The length of the claim is 10 feet in a north direction and 1490 feet in the opposite direction from the monument where the Location Notice is posted, and the width is 300 feet on each side of the center of the vein or lode, comprising in all 1500 feet in length and 600 feet in width, and generally following a Northerly-Southerly course.

The exterior boundaries are distinctly marked by four substantial monuments. Each corner monument consists of a 1-1/2" x 1-1/2" x 4' wooden post with aluminum tags attached, scribed with claim name and corner description, set one foot in the ground. The boundaries can be readily traced by beginning at corner No. 1, the NE corner:

thence	<u>1500</u>	feet	<u>south</u>	to the	<u>SE</u>	corner, corner No. 2,
thence	<u>600</u>	feet	<u>west</u>	to the	<u>SW</u>	corner, corner No. 3,
thence	<u>1500</u>	feet	<u>north</u>	to the	<u>NW</u>	corner, corner No. 4,
thence	<u>600</u>	feet	<u>east</u>	to the	<u>NE</u>	corner, corner No. 1, the point of beginning.

Said claim is located in the:

NE 1/4 of Section 22, T 19 N, R 51 E, M.D.M.

SE 1/4 of Section 22, T 19 N, R 51 E, M.D.M.

M.D.M. Eureka County, State of Nevada.

The boundaries of said claim were defined by law within sixty days from the date of posting of the Notice of Location. The location work, consisting of the making and filing of maps and the payment of fees prescribed by NRS 517.040, was completed by the date of recordation of this certificate.

Discoverer, Locator and Claimant:

**Barrick Gold Exploration Inc.**

by: Tasha Caple

Agent for Barrick Gold Exploration Inc.

WHEN RECORDED, RETURN TO:

Tasha Caple  
Barrick Gold Exploration Inc.  
293 Spruce Road  
Elko, NV 89801

This document does not contain any personal  
information (as defined by NRS 603A.040).

DOC # 0223051

12/07/2012

03:42 PM

Official Record

Recording requested By  
BARRICK GOLD EXPLORATION INC

Eureka County - NV

Mike Rebaleati - Recorder

Fee: \$22.50

RPTT:

Page 1 of 1

Recorded By: FES

Book- 544 Page- 0265



**CERTIFICATE OF LOCATION**

Lode Mining Claim

NOTICE IS HEREBY GIVEN that **Barrick Gold Exploration Inc.**, 293 Spruce Road, Elko, NV 89801, hereby claims under and pursuant to the laws of the State of Nevada and of the laws of the United States of America the following described LODE MINING CLAIM:

The name of the claim is the AV 746.

This claim was located on October 14, 2012, by posting a Location Notice at the discovery monument.

The length of the claim is 1490 feet in a north direction and 10 feet in the opposite direction from the monument where the Location Notice is posted, and the width is 300 feet on each side of the center of the vein or lode, comprising in all 1500 feet in length and 600 feet in width, and generally following a Northerly-Southerly course.

The exterior boundaries are distinctly marked by four substantial monuments. Each corner monument consists of a 1-1/2" x 1-1/2" x 4" wooden post with aluminum tags attached, scribed with claim name and corner description, set one foot in the ground. The boundaries can be readily traced by beginning at corner No. 1, the NE corner:

thence	<u>1500</u>	feet	<u>south</u>	to the	<u>SE</u>	corner, corner No. 2,
thence	<u>600</u>	feet	<u>west</u>	to the	<u>SW</u>	corner, corner No. 3,
thence	<u>1500</u>	feet	<u>north</u>	to the	<u>NW</u>	corner, corner No. 4,
thence	<u>600</u>	feet	<u>east</u>	to the	<u>NE</u>	corner, corner No. 1, the point of beginning.

Said claim is located in the:

NE 1/4 of Section 22, T 19 N, R 51 E, M.D.M.

M.D.M. Eureka County, State of Nevada.

The boundaries of said claim were defined by law within sixty days from the date of posting of the Notice of Location. The location work, consisting of the making and filing of maps and the payment of fees prescribed by NRS 517.040, was completed by the date of recordation of this certificate.

Discoverer, Locator and Claimant:

**Barrick Gold Exploration Inc.**

by: Tasha Caple

Agent for Barrick Gold Exploration Inc.

DOC # 0223052

12/07/2012

03:42 PM

WHEN RECORDED, RETURN TO:

Tasha Caple  
Barrick Gold Exploration Inc.  
293 Spruce Road  
Elko, NV 89801

Official Record

Recording requested By  
BARRICK GOLD EXPLORATION INC

Eureka County - NV

Mike Rebaleati - Recorder

Fee: \$22.50

Page 1 of 1

RPTT:

Recorded By: FES

Book- 544 Page- 0266

This document does not contain any personal  
information (as defined by NRS 603A.040).



0223052

**CERTIFICATE OF LOCATION**

Lode Mining Claim

NOTICE IS HEREBY GIVEN that **Barrick Gold Exploration Inc.**, 293 Spruce Road, Elko, NV 89801, hereby claims under and pursuant to the laws of the State of Nevada and of the laws of the United States of America the following described LODE MINING CLAIM:

The name of the claim is the AV 747

This claim was located on October 14, 2012, by posting a Location Notice at the discovery monument.

The length of the claim is 10 feet in a north direction and 1490 feet in the opposite direction from the monument where the Location Notice is posted, and the width is 300 feet on each side of the center of the vein or lode, comprising in all 1500 feet in length and 600 feet in width, and generally following a Northerly-Southerly course.

The exterior boundaries are distinctly marked by four substantial monuments. Each corner monument consists of a 1-1/2" x 1-1/2" x 4' wooden post with aluminum tags attached, scribed with claim name and corner description, set one foot in the ground. The boundaries can be readily traced by beginning at corner No. 1, the NE corner:

thence	<u>1500</u>	feet	<u>south</u>	to the	<u>SE</u>	corner, corner No. 2,
thence	<u>600</u>	feet	<u>west</u>	to the	<u>SW</u>	corner, corner No. 3,
thence	<u>1500</u>	feet	<u>north</u>	to the	<u>NW</u>	corner, corner No. 4,
thence	<u>600</u>	feet	<u>east</u>	to the	<u>NE</u>	corner, corner No. 1, the point of beginning.

Said claim is located in the:

NE 1/4 of Section 22, T 19 N, R 51 E, M.D.M.

SE 1/4 of Section 22, T 19 N, R 51 E, M.D.M.

M.D.M. Eureka County, State of Nevada.

The boundaries of said claim were defined by law within sixty days from the date of posting of the Notice of Location. The location work, consisting of the making and filing of maps and the payment of fees prescribed by NRS 517.040, was completed by the date of recordation of this certificate.

Discoverer, Locator and Claimant:

**Barrick Gold Exploration Inc.**

by: Tasha Caple

Agent for Barrick Gold Exploration Inc.

WHEN RECORDED, RETURN TO:  
Tasha Caple  
Barrick Gold Exploration Inc.  
293 Spruce Road  
Elko, NV 89801

This document does not contain any personal  
information (as defined by NRS 603A.040).

DOC # 0223053

12/07/2012

03:42 PM

**Official Record**

Recording requested By  
BARRICK GOLD EXPLORATION INC

Eureka County - NV

Mike Rebaleati - Recorder

Fee: \$22.50

Page 1 of 1

RPTT:

Recorded By: FES

Book- 544 Page- 0267



0223053

**CERTIFICATE OF LOCATION**

Lode Mining Claim

NOTICE IS HEREBY GIVEN that **Barrick Gold Exploration Inc.**, 293 Spruce Road, Elko, NV 89801, hereby claims under and pursuant to the laws of the State of Nevada and of the laws of the United States of America the following described LODE MINING CLAIM:

The name of the claim is the AV 748

This claim was located on October 15, 2012, by posting a Location Notice at the discovery monument.

The length of the claim is 1490 feet in a north direction and 10 feet in the opposite direction from the monument where the Location Notice is posted, and the width is 300 feet on each side of the center of the vein or lode, comprising in all 1500 feet in length and 600 feet in width, and generally following a Northerly-Southerly course.

The exterior boundaries are distinctly marked by four substantial monuments. Each corner monument consists of a 1-1/2" x 1-1/2" x 4' wooden post with aluminum tags attached, scribed with claim name and corner description, set one foot in the ground. The boundaries can be readily traced by beginning at corner No. 1, the NE corner:

thence	<u>1500</u>	feet	<u>south</u>	to the	<u>SE</u>	corner, corner No. 2,
thence	<u>600</u>	feet	<u>west</u>	to the	<u>SW</u>	corner, corner No. 3,
thence	<u>1500</u>	feet	<u>north</u>	to the	<u>NW</u>	corner, corner No. 4,
thence	<u>600</u>	feet	<u>east</u>	to the	<u>NE</u>	corner, corner No. 1, the point of beginning.

Said claim is located in the:

SE 1/4 of Section 21, T 19 N, R 51 E, M.D.M.

M.D.M. Eureka County, State of Nevada.

The boundaries of said claim were defined by law within sixty days from the date of posting of the Notice of Location. The location work, consisting of the making and filing of maps and the payment of fees prescribed by NRS 517.040, was completed by the date of recordation of this certificate.

Discoverer, Locator and Claimant:

**Barrick Gold Exploration Inc.**

by: Tasha Caple

Agent for Barrick Gold Exploration Inc.

WHEN RECORDED, RETURN TO:  
Tasha Caple  
Barrick Gold Exploration Inc.  
293 Spruce Road  
Elko, NV 89801

This document does not contain any personal  
information (as defined by NRS 603A.040).

DOC # 0223054

12/07/2012

03:42 PM

Official Record

Recording requested By  
BARRICK GOLD EXPLORATION INC

Eureka County - NV

Mike Rebaleati - Recorder


Fee: \$22.50

Page 1 of 1

RPTT:

Recorded By: FES

Book- 544 Page- 0268



0223054

**CERTIFICATE OF LOCATION**

Lode Mining Claim

NOTICE IS HEREBY GIVEN that **Barrick Gold Exploration Inc.**, 293 Spruce Road, Elko, NV 89801, hereby claims under and pursuant to the laws of the State of Nevada and of the laws of the United States of America the following described LODE MINING CLAIM:

The name of the claim is the AV 749

This claim was located on October 15, 2012, by posting a Location Notice at the discovery monument.

The length of the claim is 10 feet in a north direction and 1490 feet in the opposite direction from the monument where the Location Notice is posted, and the width is 300 feet on each side of the center of the vein or lode, comprising in all 1500 feet in length and 600 feet in width, and generally following a Northerly-Southerly course.

The exterior boundaries are distinctly marked by four substantial monuments. Each corner monument consists of a 1-1/2" x 1-1/2" x 4" wooden post with aluminum tags attached, scribed with claim name and corner description, set one foot in the ground. The boundaries can be readily traced by beginning at corner No. 1, the NE corner:

thence	<u>1500</u>	feet	<u>south</u>	to the	<u>SE</u>	corner, corner No. 2,
thence	<u>600</u>	feet	<u>west</u>	to the	<u>SW</u>	corner, corner No. 3,
thence	<u>1500</u>	feet	<u>north</u>	to the	<u>NW</u>	corner, corner No. 4,
thence	<u>600</u>	feet	<u>east</u>	to the	<u>NE</u>	corner, corner No. 1, the point of beginning.

Said claim is located in the:

NE 1/4 of Section 28, T 19 N, R 51 E, M.D.M.

SE 1/4 of Section 21, T 19 N, R 51 E, M.D.M.

M.D.M. Eureka County, State of Nevada.

The boundaries of said claim were defined by law within sixty days from the date of posting of the Notice of Location. The location work, consisting of the making and filing of maps and the payment of fees prescribed by NRS 517.040, was completed by the date of recordation of this certificate.

Discoverer, Locator and Claimant:

**Barrick Gold Exploration Inc.**

by: Tasha Caple

Agent for Barrick Gold Exploration Inc.

WHEN RECORDED, RETURN TO:  
Tasha Caple  
Barrick Gold Exploration Inc.  
293 Spruce Road  
Elko, NV 89801

This document does not contain any personal  
information (as defined by NRS 603A.040).

**DOC # 0223055**

12/07/2012

03:42 PM

**Official Record**

Recording requested By  
BARRICK GOLD EXPLORATION INC

Eureka County - NV

Mike Rebaleati - Recorder

Fee: \$22.50

Page 1 of 1

RPTT:

Recorded By: FES

Book- 544 Page- 0269



0223055

**CERTIFICATE OF LOCATION**

**Lode Mining Claim**

NOTICE IS HEREBY GIVEN that **Barrick Gold Exploration Inc.**, 293 Spruce Road, Elko, NV 89801, hereby claims under and pursuant to the laws of the State of Nevada and of the laws of the United States of America the following described **LODE MINING CLAIM**:

The name of the claim is the AV 750

This claim was located on October 15, 2012, by posting a Location Notice at the discovery monument.

The length of the claim is 1490 feet in a north direction and 10 feet in the opposite direction from the monument where the Location Notice is posted, and the width is 300 feet on each side of the center of the vein or lode, comprising in all 1500 feet in length and 600 feet in width, and generally following a Northerly-Southerly course.

The exterior boundaries are distinctly marked by four substantial monuments. Each corner monument consists of a 1-1/2" x 1-1/2" x 4' wooden post with aluminum tags attached, scribed with claim name and corner description, set one foot in the ground. The boundaries can be readily traced by beginning at corner No. 1, the NE corner:

thence	<u>1500</u>	feet	<u>south</u>	to the	<u>SE</u>	corner, corner No. 2,
thence	<u>600</u>	feet	<u>west</u>	to the	<u>SW</u>	corner, corner No. 3,
thence	<u>1500</u>	feet	<u>north</u>	to the	<u>NW</u>	corner, corner No. 4,
thence	<u>600</u>	feet	<u>east</u>	to the	<u>NE</u>	corner, corner No. 1, the point of beginning.

Said claim is located in the:

SE 1/4 of Section 21, T 19 N, R 51 E, M.D.M.  
M.D.M. Eureka County, State of Nevada.

The boundaries of said claim were defined by law within sixty days from the date of posting of the Notice of Location. The location work, consisting of the making and filing of maps and the payment of fees prescribed by NRS 517.040, was completed by the date of recordation of this certificate.

Discoverer, Locator and Claimant:

**Barrick Gold Exploration Inc.**

by: Tasha Caple

Agent for Barrick Gold Exploration Inc.

DOC # 0223056

12/07/2012

03:42 PM

WHEN RECORDED, RETURN TO:

Tasha Caple  
Barrick Gold Exploration Inc.  
293 Spruce Road  
Elko, NV 89801

Official Record

Recording requested By  
BARRICK GOLD EXPLORATION INC

Eureka County - NV

Mike Rebaleati - Recorder

Fee: \$22.50

Page 1 of 1

RPTT:

Recorded By: FES

Book- 544 Page- 0270

This document does not contain any personal  
information (as defined by NRS 603A.040).



0223056

**CERTIFICATE OF LOCATION**

Lode Mining Claim

NOTICE IS HEREBY GIVEN that **Barrick Gold Exploration Inc.**, 293 Spruce Road, Elko, NV 89801, hereby claims under and pursuant to the laws of the State of Nevada and of the laws of the United States of America the following described LODE MINING CLAIM:

The name of the claim is the AV 751

This claim was located on October 15, 2012, by posting a Location Notice at the discovery monument.

The length of the claim is 10 feet in a north direction and 1490 feet in the opposite direction from the monument where the Location Notice is posted, and the width is 300 feet on each side of the center of the vein or lode, comprising in all 1500 feet in length and 600 feet in width, and generally following a Northerly-Southerly course.

The exterior boundaries are distinctly marked by four substantial monuments. Each corner monument consists of a 1-1/2" x 1-1/2" x 4' wooden post with aluminum tags attached, scribed with claim name and corner description, set one foot in the ground. The boundaries can be readily traced by beginning at corner No. 1, the NE corner:

thence	<u>1500</u>	feet	<u>south</u>	to the	<u>SE</u>	corner, corner No. 2,
thence	<u>600</u>	feet	<u>west</u>	to the	<u>SW</u>	corner, corner No. 3,
thence	<u>1500</u>	feet	<u>north</u>	to the	<u>NW</u>	corner, corner No. 4,
thence	<u>600</u>	feet	<u>east</u>	to the	<u>NE</u>	corner, corner No. 1, the point of beginning.

Said claim is located in the:

NE 1/4 of Section 28, T 19 N, R 51 E, M.D.M.

SE 1/4 of Section 21, T 19 N, R 51 E, M.D.M.

M.D.M. Eureka County, State of Nevada.

The boundaries of said claim were defined by law within sixty days from the date of posting of the Notice of Location. The location work, consisting of the making and filing of maps and the payment of fees prescribed by NRS 517.040, was completed by the date of recordation of this certificate.

Discoverer, Locator and Claimant:

**Barrick Gold Exploration Inc.**

by:

Tasha Caple  
Agent for Barrick Gold Exploration Inc.



WHEN RECORDED, RETURN TO:  
Tasha Caple  
Barrick Gold Exploration Inc.  
293 Spruce Road  
Elko, NV 89801

This document does not contain any personal  
information (as defined by NRS 603A.040).

**DOC # 0223057**

12/07/2012 03:42 PM

**Official Record**

Recording requested By  
BARRICK GOLD EXPLORATION INC

**Eureka County - NV**

**Mike Rebaleati - Recorder**

Fee: \$22.50

Page 1 of 1

RPTT:

Recorded By: FES

Book- 544 Page- 0271



0223057

**CERTIFICATE OF LOCATION**

Lode Mining Claim

NOTICE IS HEREBY GIVEN that **Barrick Gold Exploration Inc.**, 293 Spruce Road, Elko, NV 89801, hereby claims under and pursuant to the laws of the State of Nevada and of the laws of the United States of America the following described LODE MINING CLAIM:

The name of the claim is the AV 752.

This claim was located on October 15, 2012, by posting a Location Notice at the discovery monument.

The length of the claim is 1490 feet in a north direction and 10 feet in the opposite direction from the monument where the Location Notice is posted, and the width is 300 feet on each side of the center of the vein or lode, comprising in all 1500 feet in length and 600 feet in width, and generally following a Northerly-Southerly course.

The exterior boundaries are distinctly marked by four substantial monuments. Each corner monument consists of a 1-1/2" x 1-1/2" x 4' wooden post with aluminum tags attached, scribed with claim name and corner description, set one foot in the ground. The boundaries can be readily traced by beginning at corner No. 1, the NE corner:

thence	<u>1500</u>	feet	<u>south</u>	to the	<u>SE</u>	corner, corner No. 2,
thence	<u>600</u>	feet	<u>west</u>	to the	<u>SW</u>	corner, corner No. 3,
thence	<u>1500</u>	feet	<u>north</u>	to the	<u>NW</u>	corner, corner No. 4,
thence	<u>600</u>	feet	<u>east</u>	to the	<u>NE</u>	corner, corner No. 1, the point of beginning.

Said claim is located in the:

SE 1/4 of Section 21, T 19 N, R 51 E, M.D.M.

M.D.M. Eureka County, State of Nevada.

The boundaries of said claim were defined by law within sixty days from the date of posting of the Notice of Location. The location work, consisting of the making and filing of maps and the payment of fees prescribed by NRS 517.040, was completed by the date of recordation of this certificate.

Discoverer, Locator and Claimant:

**Barrick Gold Exploration Inc.**

by: Tasha Caple

Agent for Barrick Gold Exploration Inc.

DOC # 0223058

12/07/2012

03:42 PM

WHEN RECORDED, RETURN TO:

Tasha Caple  
Barrick Gold Exploration Inc.  
293 Spruce Road  
Elko, NV 89801

Official Record

Recording requested By  
BARRICK GOLD EXPLORATION INC

Eureka County - NV

Mike Rebaleati - Recorder

Fee: \$22.50

Page 1 of 1

RPTT:

Recorded By: FES

Book- 544 Page- 0272

This document does not contain any personal  
information (as defined by NRS 603A.040).



0223058

**CERTIFICATE OF LOCATION**

Lode Mining Claim

NOTICE IS HEREBY GIVEN that **Barrick Gold Exploration Inc.**, 293 Spruce Road, Elko, NV 89801, hereby claims under and pursuant to the laws of the State of Nevada and of the laws of the United States of America the following described LODE MINING CLAIM:

The name of the claim is the AV 753.

This claim was located on October 15, 2012, by posting a Location Notice at the discovery monument.

The length of the claim is 10 feet in a north direction and 1490 feet in the opposite direction from the monument where the Location Notice is posted, and the width is 300 feet on each side of the center of the vein or lode, comprising in all 1500 feet in length and 600 feet in width, and generally following a Northerly-Southerly course.

The exterior boundaries are distinctly marked by four substantial monuments. Each corner monument consists of a 1-1/2" x 1-1/2" x 4' wooden post with aluminum tags attached, scribed with claim name and corner description, set one foot in the ground. The boundaries can be readily traced by beginning at corner No. 1, the NE corner:

thence	<u>1500</u>	feet	<u>south</u>	to the	<u>SE</u>	corner, corner No. 2,
thence	<u>600</u>	feet	<u>west</u>	to the	<u>SW</u>	corner, corner No. 3,
thence	<u>1500</u>	feet	<u>north</u>	to the	<u>NW</u>	corner, corner No. 4,
thence	<u>600</u>	feet	<u>east</u>	to the	<u>NE</u>	corner, corner No. 1, the point of beginning.

Said claim is located in the:

NE 1/4 of Section 28, T 19 N, R 51 E, M.D.M.

SE 1/4 of Section 21, T 19 N, R 51 E, M.D.M.

M.D.M. Eureka County, State of Nevada.

The boundaries of said claim were defined by law within sixty days from the date of posting of the Notice of Location. The location work, consisting of the making and filing of maps and the payment of fees prescribed by NRS 517.040, was completed by the date of recordation of this certificate.

Discoverer, Locator and Claimant:

**Barrick Gold Exploration Inc.**

by:

Tasha Caple  
Agent for Barrick Gold Exploration Inc.

WHEN RECORDED, RETURN TO:  
Tasha Caple  
Barrick Gold Exploration Inc.  
293 Spruce Road  
Elko, NV 89801

This document does not contain any personal  
information (as defined by NRS 603A.040).

**DOC # 0223059**

12/07/2012

03:42 PM

**Official Record**

Recording requested By  
BARRICK GOLD EXPLORATION INC

**Eureka County - NV**

**Mike Rebaleati - Recorder**

Fee: \$22.50

Page 1 of 1

RPTT:

Recorded By: FES

Book- 544 Page- 0273



0223059

**CERTIFICATE OF LOCATION**

Lode Mining Claim

NOTICE IS HEREBY GIVEN that **Barrick Gold Exploration Inc.**, 293 Spruce Road, Elko, NV 89801, hereby claims under and pursuant to the laws of the State of Nevada and of the laws of the United States of America the following described LODE MINING CLAIM:

The name of the claim is the AV 754.

This claim was located on October 15, 2012, by posting a Location Notice at the discovery monument.

The length of the claim is 1490 feet in a north direction and 10 feet in the opposite direction from the monument where the Location Notice is posted, and the width is 300 feet on each side of the center of the vein or lode, comprising in all 1500 feet in length and 600 feet in width, and generally following a Northerly-Southerly course.

The exterior boundaries are distinctly marked by four substantial monuments. Each corner monument consists of a 1-1/2" x 1-1/2" x 4' wooden post with aluminum tags attached, scribed with claim name and corner description, set one foot in the ground. The boundaries can be readily traced by beginning at corner No. 1, the NE corner:

thence	<u>1500</u>	feet	<u>south</u>	to the	<u>SE</u>	corner, corner No. 2,
thence	<u>600</u>	feet	<u>west</u>	to the	<u>SW</u>	corner, corner No. 3,
thence	<u>1500</u>	feet	<u>north</u>	to the	<u>NW</u>	corner, corner No. 4,
thence	<u>600</u>	feet	<u>east</u>	to the	<u>NE</u>	corner, corner No. 1, the point of beginning.

Said claim is located in the:

SE 1/4 of Section 21, T 19 N, R 51 E, M.D.M.  
M.D.M. Eureka County, State of Nevada.

The boundaries of said claim were defined by law within sixty days from the date of posting of the Notice of Location. The location work, consisting of the making and filing of maps and the payment of fees prescribed by NRS 517.040, was completed by the date of recordation of this certificate.

Discoverer, Locator and Claimant:  
**Barrick Gold Exploration Inc.**

by:

Tasha Caple  
Agent for Barrick Gold Exploration Inc.

WHEN RECORDED, RETURN TO:  
Tasha Caple  
Barrick Gold Exploration Inc.  
293 Spruce Road  
Elko, NV 89801

This document does not contain any personal  
information (as defined by NRS 603A.040).

**DOC # 0223060**

12/07/2012

03:42 PM

**Official Record**

Recording requested By  
BARRICK GOLD EXPLORATION INC

Eureka County - NV

Mike Rebaleati - Recorder

Fee: \$22.50

Page 1 of 1

RPTT:

Recorded By: FES

Book- 544 Page- 0274



**CERTIFICATE OF LOCATION**

Lode Mining Claim

NOTICE IS HEREBY GIVEN that **Barrick Gold Exploration Inc.**, 293 Spruce Road, Elko, NV 89801, hereby claims under and pursuant to the laws of the State of Nevada and of the laws of the United States of America the following described LODE MINING CLAIM:

The name of the claim is the AV 755

This claim was located on October 15, 2012, by posting a Location Notice at the discovery monument.

The length of the claim is 10 feet in a north direction and 1490 feet in the opposite direction from the monument where the Location Notice is posted, and the width is 300 feet on each side of the center of the vein or lode, comprising in all 1500 feet in length and 600 feet in width, and generally following a Northerly-Southerly course.

The exterior boundaries are distinctly marked by four substantial monuments. Each corner monument consists of a 1-1/2" x 1-1/2" x 4' wooden post with aluminum tags attached, scribed with claim name and corner description, set one foot in the ground. The boundaries can be readily traced by beginning at corner No. 1, the NE corner:

thence	<u>1500</u>	feet	<u>south</u>	to the	<u>SE</u>	corner, corner No. 2,
thence	<u>600</u>	feet	<u>west</u>	to the	<u>SW</u>	corner, corner No. 3,
thence	<u>1500</u>	feet	<u>north</u>	to the	<u>NW</u>	corner, corner No. 4,
thence	<u>600</u>	feet	<u>east</u>	to the	<u>NE</u>	corner, corner No. 1, the point of beginning.

Said claim is located in the:

NE 1/4 of Section 28, T 19 N, R 51 E, M.D.M.  
SE 1/4 of Section 21, T 19 N, R 51 E, M.D.M.  
M.D.M. Eureka County, State of Nevada.

The boundaries of said claim were defined by law within sixty days from the date of posting of the Notice of Location. The location work, consisting of the making and filing of maps and the payment of fees prescribed by NRS 517.040, was completed by the date of recordation of this certificate.

Discoverer, Locator and Claimant:  
**Barrick Gold Exploration Inc.**

by:

Tasha Caple  
Agent for Barrick Gold Exploration Inc.

DOC # 0223061

12/07/2012

03:42 PM

WHEN RECORDED, RETURN TO:

Tasha Caple  
Barrick Gold Exploration Inc.  
293 Spruce Road  
Elko, NV 89801

Official Record

Recording requested By  
BARRICK GOLD EXPLORATION INC

Eureka County - NV  
Mike Rebaleati - Recorder

Fee: \$22.50

Page 1 of 1

RPTT:

Recorded By: FES

Book- 544 Page- 0275

This document does not contain any personal  
information (as defined by NRS 603A.040).



0223061

**CERTIFICATE OF LOCATION**

Lode Mining Claim

NOTICE IS HEREBY GIVEN that **Barrick Gold Exploration Inc.**, 293 Spruce Road, Elko, NV 89801, hereby claims under and pursuant to the laws of the State of Nevada and of the laws of the United States of America the following described LODE MINING CLAIM:

The name of the claim is the AV 756.

This claim was located on October 15, 2012, by posting a Location Notice at the discovery monument.

The length of the claim is 1490 feet in a north direction and 10 feet in the opposite direction from the monument where the Location Notice is posted, and the width is 300 feet on each side of the center of the vein or lode, comprising in all 1500 feet in length and 600 feet in width, and generally following a Northerly-Southerly course.

The exterior boundaries are distinctly marked by four substantial monuments. Each corner monument consists of a 1-1/2" x 1-1/2" x 4' wooden post with aluminum tags attached, scribed with claim name and corner description, set one foot in the ground. The boundaries can be readily traced by beginning at corner No. 1, the NE corner:

thence	<u>1500</u>	feet	<u>south</u>	to the	<u>SE</u>	corner, corner No. 2,
thence	<u>600</u>	feet	<u>west</u>	to the	<u>SW</u>	corner, corner No. 3,
thence	<u>1500</u>	feet	<u>north</u>	to the	<u>NW</u>	corner, corner No. 4,
thence	<u>600</u>	feet	<u>east</u>	to the	<u>NE</u>	corner, corner No. 1, the point of beginning.

Said claim is located in the:

SE 1/4 of Section 21, T 19 N, R 51 E, M.D.M.

SW 1/4 of Section 22, T 19 N, R 51 E, M.D.M.

M.D.M. Eureka County, State of Nevada.

The boundaries of said claim were defined by law within sixty days from the date of posting of the Notice of Location. The location work, consisting of the making and filing of maps and the payment of fees prescribed by NRS 517.040, was completed by the date of recordation of this certificate.

Discoverer, Locator and Claimant:

**Barrick Gold Exploration Inc.**

by:

Tasha Caple  
Agent for Barrick Gold Exploration Inc.

WHEN RECORDED, RETURN TO:

Tasha Caple  
Barrick Gold Exploration Inc.  
293 Spruce Road  
Elko, NV 89801

This document does not contain any personal  
information (as defined by NRS 603A.040).

DOC # 0223062

12/07/2012

03:42 PM

Official Record

Recording requested By  
BARRICK GOLD EXPLORATION INC

Eureka County - NV

Mike Rebaleati - Recorder

Fee: \$22.50

Page 1 of 1

RPTT:

Recorded By: FES

Book- 544 Page- 0276



0223062

**CERTIFICATE OF LOCATION**

Lode Mining Claim

NOTICE IS HEREBY GIVEN that **Barrick Gold Exploration Inc.**, 293 Spruce Road, Elko, NV 89801, hereby claims under and pursuant to the laws of the State of Nevada and of the laws of the United States of America the following described LODE MINING CLAIM:

The name of the claim is the AV 757

This claim was located on October 15, 2012, by posting a Location Notice at the discovery monument.

The length of the claim is 10 feet in a north direction and 1490 feet in the opposite direction from the monument where the Location Notice is posted, and the width is 300 feet on each side of the center of the vein or lode, comprising in all 1500 feet in length and 600 feet in width, and generally following a Northerly-Southerly course.

The exterior boundaries are distinctly marked by four substantial monuments. Each corner monument consists of a 1-1/2" x 1-1/2" x 4' wooden post with aluminum tags attached, scribed with claim name and corner description, set one foot in the ground. The boundaries can be readily traced by beginning at corner No. 1, the NE corner:

thence	<u>1500</u>	feet	<u>south</u>	to the	<u>SE</u>	corner, corner No. 2,
thence	<u>600</u>	feet	<u>west</u>	to the	<u>SW</u>	corner, corner No. 3,
thence	<u>1500</u>	feet	<u>north</u>	to the	<u>NW</u>	corner, corner No. 4,
thence	<u>600</u>	feet	<u>east</u>	to the	<u>NE</u>	corner, corner No. 1, the point of beginning.

Said claim is located in the:

NE 1/4 of Section 28, T 19 N, R 51 E, M.D.M.  
NW 1/4 of Section 27, T 19 N, R 51 E, M.D.M.  
SE 1/4 of Section 21, T 19 N, R 51 E, M.D.M.  
SW 1/4 of Section 22, T 19 N, R 51 E, M.D.M.  
M.D.M. Eureka County, State of Nevada.

The boundaries of said claim were defined by law within sixty days from the date of posting of the Notice of Location. The location work, consisting of the making and filing of maps and the payment of fees prescribed by NRS 517.040, was completed by the date of recordation of this certificate.

Discoverer, Locator and Claimant:

**Barrick Gold Exploration Inc.**

by:

*Tasha Caple*  
Agent for Barrick Gold Exploration Inc.

DOC # 0223063

12/07/2012

03:42 PM

WHEN RECORDED, RETURN TO:

Tasha Caple  
Barrick Gold Exploration Inc.  
293 Spruce Road  
Elko, NV 89801

Official Record

Recording requested By  
BARRICK GOLD EXPLORATION INC

Eureka County - NV

Mike Rebaleati - Recorder

Fee: \$22.50

Page 1 of 1

RPTT:

Recorded By: FES

Book- 544 Page- 0277

This document does not contain any personal  
information (as defined by NRS 603A.040).



0223063

**CERTIFICATE OF LOCATION**

Lode Mining Claim

NOTICE IS HEREBY GIVEN that **Barrick Gold Exploration Inc.**, 293 Spruce Road, Elko, NV 89801, hereby claims under and pursuant to the laws of the State of Nevada and of the laws of the United States of America the following described LODE MINING CLAIM:

The name of the claim is the AV 758.

This claim was located on October 15, 2012, by posting a Location Notice at the discovery monument.

The length of the claim is 1490 feet in a north direction and 10 feet in the opposite direction from the monument where the Location Notice is posted, and the width is 300 feet on each side of the center of the vein or lode, comprising in all 1500 feet in length and 600 feet in width, and generally following a Northerly-Southerly course.

The exterior boundaries are distinctly marked by four substantial monuments. Each corner monument consists of a 1-1/2" x 1-1/2" x 4" wooden post with aluminum tags attached, scribed with claim name and corner description, set one foot in the ground. The boundaries can be readily traced by beginning at corner No. 1, the NE corner:

thence	<u>1500</u>	feet	<u>south</u>	to the	<u>SE</u>	corner, corner No. 2,
thence	<u>600</u>	feet	<u>west</u>	to the	<u>SW</u>	corner, corner No. 3,
thence	<u>1500</u>	feet	<u>north</u>	to the	<u>NW</u>	corner, corner No. 4,
thence	<u>600</u>	feet	<u>east</u>	to the	<u>NE</u>	corner, corner No. 1, the point of beginning.

Said claim is located in the:

SW 1/4 of Section 22, T 19 N, R 51 E, M.D.M.

M.D.M. Eureka County, State of Nevada.

The boundaries of said claim were defined by law within sixty days from the date of posting of the Notice of Location. The location work, consisting of the making and filing of maps and the payment of fees prescribed by NRS 517.040, was completed by the date of recordation of this certificate.

Discoverer, Locator and Claimant:

**Barrick Gold Exploration Inc.**

by: Tasha Caple

Agent for Barrick Gold Exploration Inc.



DOC # 0223064

12/07/2012

03:42 PM

WHEN RECORDED, RETURN TO:

Tasha Caple  
Barrick Gold Exploration Inc.  
293 Spruce Road  
Elko, NV 89801

Official Record

Recording requested By  
BARRICK GOLD EXPLORATION INC

Eureka County - NV

Mike Rebaleati - Recorder

Fee: \$22.50

Page 1 of 1

RPTT:

Recorded By: FES

Book- 544 Page- 0278

This document does not contain any personal  
information (as defined by NRS 603A.040).



0223064

**CERTIFICATE OF LOCATION**

Lode Mining Claim

NOTICE IS HEREBY GIVEN that **Barrick Gold Exploration Inc.**, 293 Spruce Road, Elko, NV 89801, hereby claims under and pursuant to the laws of the State of Nevada and of the laws of the United States of America the following described LODE MINING CLAIM:

The name of the claim is the AV 759.

This claim was located on October 15, 2012, by posting a Location Notice at the discovery monument.

The length of the claim is 10 feet in a north direction and 1490 feet in the opposite direction from the monument where the Location Notice is posted, and the width is 300 feet on each side of the center of the vein or lode, comprising in all 1500 feet in length and 600 feet in width, and generally following a Northerly-Southerly course.

The exterior boundaries are distinctly marked by four substantial monuments. Each corner monument consists of a 1-1/2" x 1-1/2" x 4' wooden post with aluminum tags attached, scribed with claim name and corner description, set one foot in the ground. The boundaries can be readily traced by beginning at corner No. 1, the NE corner:

thence	<u>1500</u>	feet	<u>south</u>	to the	<u>SE</u>	corner, corner No. 2,
thence	<u>600</u>	feet	<u>west</u>	to the	<u>SW</u>	corner, corner No. 3,
thence	<u>1500</u>	feet	<u>north</u>	to the	<u>NW</u>	corner, corner No. 4,
thence	<u>600</u>	feet	<u>east</u>	to the	<u>NE</u>	corner, corner No. 1, the point of beginning.

Said claim is located in the:

NW 1/4 of Section 27, T 19 N, R 51 E, M.D.M.

SW 1/4 of Section 22, T 19 N, R 51 E, M.D.M.

M.D.M. Eureka County, State of Nevada.

The boundaries of said claim were defined by law within sixty days from the date of posting of the Notice of Location. The location work, consisting of the making and filing of maps and the payment of fees prescribed by NRS 517.040, was completed by the date of recordation of this certificate.

Discoverer, Locator and Claimant:

**Barrick Gold Exploration Inc.**

by:

Tasha Caple  
Agent for Barrick Gold Exploration Inc.

DOC # 0223065

12/07/2012

03:42 PM

WHEN RECORDED, RETURN TO:

Tasha Caple  
Barrick Gold Exploration Inc.  
293 Spruce Road  
Elko, NV 89801

Official Record

Recording requested By  
BARRICK GOLD EXPLORATION INC

Eureka County - NV

Mike Rebaleati - Recorder

Fee: \$22.50

Page 1 of 1

RPTT:

Recorded By: FES

Book- 544 Page- 0279

This document does not contain any personal  
information (as defined by NRS 603A.040).



**CERTIFICATE OF LOCATION**

Lode Mining Claim

NOTICE IS HEREBY GIVEN that **Barrick Gold Exploration Inc.**, 293 Spruce Road, Elko, NV 89801, hereby claims under and pursuant to the laws of the State of Nevada and of the laws of the United States of America the following described LODE MINING CLAIM:

The name of the claim is the AV 760.

This claim was located on October 15, 2012, by posting a Location Notice at the discovery monument.

The length of the claim is 1490 feet in a north direction and 10 feet in the opposite direction from the monument where the Location Notice is posted, and the width is 300 feet on each side of the center of the vein or lode, comprising in all 1500 feet in length and 600 feet in width, and generally following a Northerly-Southerly course.

The exterior boundaries are distinctly marked by four substantial monuments. Each corner monument consists of a 1-1/2" x 1-1/2" x 4' wooden post with aluminum tags attached, scribed with claim name and corner description, set one foot in the ground. The boundaries can be readily traced by beginning at corner No. 1, the NE corner:

thence	<u>1500</u>	feet	<u>south</u>	to the	<u>SE</u>	corner, corner No. 2,
thence	<u>600</u>	feet	<u>west</u>	to the	<u>SW</u>	corner, corner No. 3,
thence	<u>1500</u>	feet	<u>north</u>	to the	<u>NW</u>	corner, corner No. 4,
thence	<u>600</u>	feet	<u>east</u>	to the	<u>NE</u>	corner, corner No. 1, the point of beginning.

Said claim is located in the:

SW 1/4 of Section 22, T 19 N, R 51 E, M.D.M.  
M.D.M. Eureka County, State of Nevada.

The boundaries of said claim were defined by law within sixty days from the date of posting of the Notice of Location. The location work, consisting of the making and filing of maps and the payment of fees prescribed by NRS 517.040, was completed by the date of recordation of this certificate.

Discoverer, Locator and Claimant:

**Barrick Gold Exploration Inc.**

by:

Agent for Barrick Gold Exploration Inc.

WHEN RECORDED, RETURN TO:  
Tasha Caple  
Barrick Gold Exploration Inc.  
293 Spruce Road  
Elko, NV 89801

This document does not contain any personal  
information (as defined by NRS 603A.040).

DOC # 0223066

12/07/2012

03:42 PM

Official Record

Recording requested By  
BARRICK GOLD EXPLORATION INC

Eureka County - NV

Mike Rebaleati - Recorder

Fee: \$22.50

Page 1 of 1

RPTT:

Recorded By: FES

Book- 544 Page- 0280



0223066

**CERTIFICATE OF LOCATION**

Lode Mining Claim

NOTICE IS HEREBY GIVEN that **Barrick Gold Exploration Inc.**, 293 Spruce Road, Elko, NV 89801, hereby claims under and pursuant to the laws of the State of Nevada and of the laws of the United States of America the following described **LODE MINING CLAIM**:

The name of the claim is the AV 761.

This claim was located on October 15, 2012, by posting a Location Notice at the discovery monument.

The length of the claim is 10 feet in a north direction and 1490 feet in the opposite direction from the monument where the Location Notice is posted, and the width is 300 feet on each side of the center of the vein or lode, comprising in all 1500 feet in length and 600 feet in width, and generally following a Northerly-Southerly course.

The exterior boundaries are distinctly marked by four substantial monuments. Each corner monument consists of a 1-1/2" x 1-1/2" x 4' wooden post with aluminum tags attached, scribed with claim name and corner description, set one foot in the ground. The boundaries can be readily traced by beginning at corner No. 1, the NE corner:

thence	<u>1500</u>	feet	<u>south</u>	to the	<u>SE</u>	corner, corner No. 2,
thence	<u>600</u>	feet	<u>west</u>	to the	<u>SW</u>	corner, corner No. 3,
thence	<u>1500</u>	feet	<u>north</u>	to the	<u>NW</u>	corner, corner No. 4,
thence	<u>600</u>	feet	<u>east</u>	to the	<u>NE</u>	corner, corner No. 1, the point of beginning.

Said claim is located in the:

NW 1/4 of Section 27, T 19 N, R 51 E, M.D.M.

SW 1/4 of Section 22, T 19 N, R 51 E, M.D.M.

M.D.M. Eureka County, State of Nevada.

The boundaries of said claim were defined by law within sixty days from the date of posting of the Notice of Location. The location work, consisting of the making and filing of maps and the payment of fees prescribed by NRS 517.040, was completed by the date of recordation of this certificate.

Discoverer, Locator and Claimant:

**Barrick Gold Exploration Inc.**

by:

Tasha Caple  
Agent for Barrick Gold Exploration Inc.

WHEN RECORDED, RETURN TO:  
Tasha Caple  
Barrick Gold Exploration Inc.  
293 Spruce Road  
Elko, NV 89801

This document does not contain any personal  
information (as defined by NRS 603A.040).

DOC # 0223067

12/07/2012

03:42 PM

Official Record

Recording requested By  
BARRICK GOLD EXPLORATION INC

Eureka County - NV

Mike Rebaleati - Recorder

Fee: \$22.50

Page 1 of 1

RPTT:

Recorded By: FES

Book- 544 Page- 0281



0223067

## CERTIFICATE OF LOCATION

Lode Mining Claim

NOTICE IS HEREBY GIVEN that **Barrick Gold Exploration Inc.**, 293 Spruce Road, Elko, NV 89801, hereby claims under and pursuant to the laws of the State of Nevada and of the laws of the United States of America the following described LODE MINING CLAIM:

The name of the claim is the AV 762.

This claim was located on October 15, 2012, by posting a Location Notice at the discovery monument.

The length of the claim is 1490 feet in a north direction and 10 feet in the opposite direction from the monument where the Location Notice is posted, and the width is 300 feet on each side of the center of the vein or lode, comprising in all 1500 feet in length and 600 feet in width, and generally following a Northerly-Southerly course.

The exterior boundaries are distinctly marked by four substantial monuments. Each corner monument consists of a 1-1/2" x 1-1/2" x 4' wooden post with aluminum tags attached, scribed with claim name and corner description, set one foot in the ground. The boundaries can be readily traced by beginning at corner No. 1, the NE corner:

thence	<u>1500</u>	feet	<u>south</u>	to the	<u>SE</u>	corner, corner No. 2,
thence	<u>600</u>	feet	<u>west</u>	to the	<u>SW</u>	corner, corner No. 3,
thence	<u>1500</u>	feet	<u>north</u>	to the	<u>NW</u>	corner, corner No. 4,
thence	<u>600</u>	feet	<u>east</u>	to the	<u>NE</u>	corner, corner No. 1, the point of beginning.

Said claim is located in the:

SW 1/4 of Section 22, T 19 N, R 51 E, M.D.M.  
M.D.M. Eureka County, State of Nevada.

The boundaries of said claim were defined by law within sixty days from the date of posting of the Notice of Location. The location work, consisting of the making and filing of maps and the payment of fees prescribed by NRS 517.040, was completed by the date of recordation of this certificate.

Discoverer, Locator and Claimant:  
**Barrick Gold Exploration Inc.**

by:

Tasha Caple  
Agent for Barrick Gold Exploration Inc.

WHEN RECORDED, RETURN TO:  
Tasha Caple  
Barrick Gold Exploration Inc.  
293 Spruce Road  
Elko, NV 89801

This document does not contain any personal  
information (as defined by NRS 603A.040).

DOC # 0223068

12/07/2012

03:42 PM

Official Record

Recording requested By  
BARRICK GOLD EXPLORATION INC

Eureka County - NV

Mike Rebaleati - Recorder

Fee: \$22.50

Page 1 of 1

RPTT:

Recorded By: FES

Book- 544 Page- 0282



0223068

**CERTIFICATE OF LOCATION**

Lode Mining Claim

NOTICE IS HEREBY GIVEN that **Barrick Gold Exploration Inc.**, 293 Spruce Road, Elko, NV 89801, hereby claims under and pursuant to the laws of the State of Nevada and of the laws of the United States of America the following described **LODE MINING CLAIM**:

The name of the claim is the AV 763.

This claim was located on October 15, 2012, by posting a Location Notice at the discovery monument.

The length of the claim is 10 feet in a north direction and 1490 feet in the opposite direction from the monument where the Location Notice is posted, and the width is 300 feet on each side of the center of the vein or lode, comprising in all 1500 feet in length and 600 feet in width, and generally following a Northerly-Southerly course.

The exterior boundaries are distinctly marked by four substantial monuments. Each corner monument consists of a 1-1/2" x 1-1/2" x 4' wooden post with aluminum tags attached, scribed with claim name and corner description, set one foot in the ground. The boundaries can be readily traced by beginning at corner No. 1, the NE corner:

thence	<u>1500</u>	feet	<u>south</u>	to the	<u>SE</u>	corner, corner No. 2,
thence	<u>600</u>	feet	<u>west</u>	to the	<u>SW</u>	corner, corner No. 3,
thence	<u>1500</u>	feet	<u>north</u>	to the	<u>NW</u>	corner, corner No. 4,
thence	<u>600</u>	feet	<u>east</u>	to the	<u>NE</u>	corner, corner No. 1, the point of beginning.

Said claim is located in the:

NW 1/4 of Section 27, T 19 N, R 51 E, M.D.M.

SW 1/4 of Section 22, T 19 N, R 51 E, M.D.M.

M.D.M. Eureka County, State of Nevada.

The boundaries of said claim were defined by law within sixty days from the date of posting of the Notice of Location. The location work, consisting of the making and filing of maps and the payment of fees prescribed by NRS 517.040, was completed by the date of recordation of this certificate.

Discoverer, Locator and Claimant:

**Barrick Gold Exploration Inc.**

by:

Tasha Caple  
Agent for Barrick Gold Exploration Inc.

WHEN RECORDED, RETURN TO:  
Tasha Caple  
Barrick Gold Exploration Inc.  
293 Spruce Road  
Elko, NV 89801

This document does not contain any personal  
information (as defined by NRS 603A.040).

DOC # 0223069

12/07/2012

03:42 PM

Official Record

Recording requested By  
BARRICK GOLD EXPLORATION INC

Eureka County - NV

Mike Rebaleati - Recorder

Fee: \$22.50

Page 1 of 1

RPTT:

Recorded By: FES

Book- 544 Page- 0283



0223069

**CERTIFICATE OF LOCATION**

Lode Mining Claim

NOTICE IS HEREBY GIVEN that **Barrick Gold Exploration Inc.**, 293 Spruce Road, Elko, NV 89801, hereby claims under and pursuant to the laws of the State of Nevada and of the laws of the United States of America the following described **LODE MINING CLAIM**:

The name of the claim is the AV 764

This claim was located on October 15, 2012, by posting a Location Notice at the discovery monument.

The length of the claim is 1490 feet in a north direction and 10 feet in the opposite direction from the monument where the Location Notice is posted, and the width is 300 feet on each side of the center of the vein or lode, comprising in all 1500 feet in length and 600 feet in width, and generally following a Northerly-Southerly course.

The exterior boundaries are distinctly marked by four substantial monuments. Each corner monument consists of a 1-1/2" x 1-1/2" x 4" wooden post with aluminum tags attached, scribed with claim name and corner description, set one foot in the ground. The boundaries can be readily traced by beginning at corner No. 1, the NE corner:

thence	<u>1500</u>	feet	<u>south</u>	to the	<u>SE</u>	corner, corner No. 2,
thence	<u>600</u>	feet	<u>west</u>	to the	<u>SW</u>	corner, corner No. 3,
thence	<u>1500</u>	feet	<u>north</u>	to the	<u>NW</u>	corner, corner No. 4,
thence	<u>600</u>	feet	<u>east</u>	to the	<u>NE</u>	corner, corner No. 1, the point of beginning.

Said claim is located in the:

SE 1/4 of Section 22, T 19 N, R 51 E, M.D.M.  
SW 1/4 of Section 22, T 19 N, R 51 E, M.D.M.  
M.D.M. Eureka County, State of Nevada.

The boundaries of said claim were defined by law within sixty days from the date of posting of the Notice of Location. The location work, consisting of the making and filing of maps and the payment of fees prescribed by NRS 517.040, was completed by the date of recordation of this certificate.

Discoverer, Locator and Claimant:  
**Barrick Gold Exploration Inc.**

by:

Agent for Barrick Gold Exploration Inc.

WHEN RECORDED, RETURN TO:  
Tasha Caple  
Barrick Gold Exploration Inc.  
293 Spruce Road  
Elko, NV 89801

This document does not contain any personal  
information (as defined by NRS 603A.040).

DOC # 0223070

12/07/2012

03:42 PM

Official Record

Recording requested By  
BARRICK GOLD EXPLORATION INC

Eureka County - NV

Mike Rebaleati - Recorder


Fee: \$22.50

Page 1 of 1

RPTT:

Recorded By: FES

Book- 544 Page- 0284



0223070

**CERTIFICATE OF LOCATION**

Lode Mining Claim

NOTICE IS HEREBY GIVEN that **Barrick Gold Exploration Inc.**, 293 Spruce Road, Elko, NV 89801, hereby claims under and pursuant to the laws of the State of Nevada and of the laws of the United States of America the following described **LODE MINING CLAIM**:

The name of the claim is the AV 765.

This claim was located on October 15, 2012, by posting a Location Notice at the discovery monument.

The length of the claim is 10 feet in a north direction and 1490 feet in the opposite direction from the monument where the Location Notice is posted, and the width is 300 feet on each side of the center of the vein or lode, comprising in all 1500 feet in length and 600 feet in width, and generally following a Northerly-Southerly course.

The exterior boundaries are distinctly marked by four substantial monuments. Each corner monument consists of a 1-1/2" x 1-1/2" x 4' wooden post with aluminum tags attached, scribed with claim name and corner description, set one foot in the ground. The boundaries can be readily traced by beginning at corner No. 1, the NE corner:

thence	<u>1500</u>	feet	<u>south</u>	to the	<u>SE</u>	corner, corner No. 2,
thence	<u>600</u>	feet	<u>west</u>	to the	<u>SW</u>	corner, corner No. 3,
thence	<u>1500</u>	feet	<u>north</u>	to the	<u>NW</u>	corner, corner No. 4,
thence	<u>600</u>	feet	<u>east</u>	to the	<u>NE</u>	corner, corner No. 1, the point of beginning.

Said claim is located in the:

NE 1/4 of Section 27, T 19 N, R 51 E, M.D.M.  
NW 1/4 of Section 27, T 19 N, R 51 E, M.D.M.  
SE 1/4 of Section 22, T 19 N, R 51 E, M.D.M.  
SW 1/4 of Section 22, T 19 N, R 51 E, M.D.M.  
M.D.M. Eureka County, State of Nevada.

The boundaries of said claim were defined by law within sixty days from the date of posting of the Notice of Location. The location work, consisting of the making and filing of maps and the payment of fees prescribed by NRS 517.040, was completed by the date of recordation of this certificate.

Discoverer, Locator and Claimant:  
**Barrick Gold Exploration Inc.**

by: Tasha Caple

Agent for Barrick Gold Exploration Inc.



**DOC # 0223071**

12/07/2012

03:42 PM

**Official Record**

Recording requested By  
BARRICK GOLD EXPLORATION INC

Eureka County - NV

Mike Rebaleati - Recorder

Fee: \$22.50

Page 1 of 1

RPTT:

Recorded By: FES

Book- 544 Page- 0285

**WHEN RECORDED, RETURN TO:**

Tasha Caple  
Barrick Gold Exploration Inc.  
293 Spruce Road  
Elko, NV 89801

This document does not contain any personal  
information (as defined by NRS 603A.040).



**CERTIFICATE OF LOCATION**

Lode Mining Claim

NOTICE IS HEREBY GIVEN that **Barrick Gold Exploration Inc.**, 293 Spruce Road, Elko, NV 89801, hereby claims under and pursuant to the laws of the State of Nevada and of the laws of the United States of America the following described LODE MINING CLAIM:

The name of the claim is the AV 766.

This claim was located on October 15, 2012, by posting a Location Notice at the discovery monument.

The length of the claim is 1490 feet in a north direction and 10 feet in the opposite direction from the monument where the Location Notice is posted, and the width is 300 feet on each side of the center of the vein or lode, comprising in all 1500 feet in length and 600 feet in width, and generally following a Northerly-Southerly course.

The exterior boundaries are distinctly marked by four substantial monuments. Each corner monument consists of a 1-1/2" x 1-1/2" x 4' wooden post with aluminum tags attached, scribed with claim name and corner description, set one foot in the ground. The boundaries can be readily traced by beginning at corner No. 1, the NE corner:

thence	<u>1500</u>	feet	<u>south</u>	to the	<u>SE</u>	corner, corner No. 2,
thence	<u>600</u>	feet	<u>west</u>	to the	<u>SW</u>	corner, corner No. 3,
thence	<u>1500</u>	feet	<u>north</u>	to the	<u>NW</u>	corner, corner No. 4,
thence	<u>600</u>	feet	<u>east</u>	to the	<u>NE</u>	corner, corner No. 1, the point of beginning.

Said claim is located in the:

SE 1/4 of Section 22, T 19 N, R 51 E, M.D.M.  
M.D.M. Eureka County, State of Nevada.

The boundaries of said claim were defined by law within sixty days from the date of posting of the Notice of Location. The location work, consisting of the making and filing of maps and the payment of fees prescribed by NRS 517.040, was completed by the date of recordation of this certificate.

Discoverer, Locator and Claimant:  
**Barrick Gold Exploration Inc.**

by:

Agent for Barrick Gold Exploration Inc.

WHEN RECORDED, RETURN TO:  
Tasha Caple  
Barrick Gold Exploration Inc.  
293 Spruce Road  
Elko, NV 89801

This document does not contain any personal  
information (as defined by NRS 603A.040).

DOC # 0223072

12/07/2012

03:42 PM

Official Record

Recording requested By  
BARRICK GOLD EXPLORATION INC

Eureka County - NV

Mike Rebaleati - Recorder

Fee: \$22.50

Page 1 of 1

RPTT:

Recorded By: FES

Book- 544 Page- 0286



0223072

**CERTIFICATE OF LOCATION**

Lode Mining Claim

NOTICE IS HEREBY GIVEN that **Barrick Gold Exploration Inc.**, 293 Spruce Road, Elko, NV 89801, hereby claims under and pursuant to the laws of the State of Nevada and of the laws of the United States of America the following described LODE MINING CLAIM:

The name of the claim is the AV 767.

This claim was located on October 15, 2012, by posting a Location Notice at the discovery monument.

The length of the claim is 10 feet in a north direction and 1490 feet in the opposite direction from the monument where the Location Notice is posted, and the width is 300 feet on each side of the center of the vein or lode, comprising in all 1500 feet in length and 600 feet in width, and generally following a Northerly-Southerly course.

The exterior boundaries are distinctly marked by four substantial monuments. Each corner monument consists of a 1-1/2" x 1-1/2" x 4' wooden post with aluminum tags attached, scribed with claim name and corner description, set one foot in the ground. The boundaries can be readily traced by beginning at corner No. 1, the NE corner:

thence	<u>1500</u>	feet	<u>south</u>	to the	<u>SE</u>	corner, corner No. 2,
thence	<u>600</u>	feet	<u>west</u>	to the	<u>SW</u>	corner, corner No. 3,
thence	<u>1500</u>	feet	<u>north</u>	to the	<u>NW</u>	corner, corner No. 4,
thence	<u>600</u>	feet	<u>east</u>	to the	<u>NE</u>	corner, corner No. 1, the point of beginning.

Said claim is located in the:

NE 1/4 of Section 27, T 19 N, R 51 E, M.D.M.

SE 1/4 of Section 22, T 19 N, R 51 E, M.D.M.

M.D.M. Eureka County, State of Nevada.

The boundaries of said claim were defined by law within sixty days from the date of posting of the Notice of Location. The location work, consisting of the making and filing of maps and the payment of fees prescribed by NRS 517.040, was completed by the date of recordation of this certificate.

Discoverer, Locator and Claimant:

**Barrick Gold Exploration Inc.**

by:

Tasha Caple  
Agent for Barrick Gold Exploration Inc.

**DOC # 0223073**

12/07/2012

03:42 PM

**Official Record**

Recording requested By  
BARRICK GOLD EXPLORATION INC

**Eureka County - NV**

**Mike Rebaleati - Recorder**

Fee: \$22.50

Page 1 of 1

RPTT:

Recorded By: FES

Book- 544 Page- 0287

**WHEN RECORDED, RETURN TO:**

**Tasha Caple  
Barrick Gold Exploration Inc.  
293 Spruce Road  
Elko, NV 89801**

This document does not contain any personal  
information (as defined by NRS 603A.040).



0223073

**CERTIFICATE OF LOCATION**

**Lode Mining Claim**

NOTICE IS HEREBY GIVEN that **Barrick Gold Exploration Inc.**, 293 Spruce Road, Elko, NV 89801, hereby claims under and pursuant to the laws of the State of Nevada and of the laws of the United States of America the following described **LODE MINING CLAIM**:

The name of the claim is the AV 768.

This claim was located on October 15, 2012, by posting a Location Notice at the discovery monument.

The length of the claim is 1490 feet in a north direction and 10 feet in the opposite direction from the monument where the Location Notice is posted, and the width is 300 feet on each side of the center of the vein or lode, comprising in all 1500 feet in length and 600 feet in width, and generally following a Northerly-Southerly course.

The exterior boundaries are distinctly marked by four substantial monuments. Each corner monument consists of a 1-1/2" x 1-1/2" x 4' wooden post with aluminum tags attached, scribed with claim name and corner description, set one foot in the ground. The boundaries can be readily traced by beginning at corner No. 1, the NE corner:

thence	<u>1500</u>	feet	<u>south</u>	to the	<u>SE</u>	corner, corner No. 2,
thence	<u>600</u>	feet	<u>west</u>	to the	<u>SW</u>	corner, corner No. 3,
thence	<u>1500</u>	feet	<u>north</u>	to the	<u>NW</u>	corner, corner No. 4,
thence	<u>600</u>	feet	<u>east</u>	to the	<u>NE</u>	corner, corner No. 1, the point of beginning.

Said claim is located in the:

**SE 1/4 of Section 22, T 19 N, R 51 E, M.D.M.  
M.D.M. Eureka County, State of Nevada.**

The boundaries of said claim were defined by law within sixty days from the date of posting of the Notice of Location. The location work, consisting of the making and filing of maps and the payment of fees prescribed by NRS 517.040, was completed by the date of recordation of this certificate.

Discoverer, Locator and Claimant:  
**Barrick Gold Exploration Inc.**

by: Tasha Caple

Agent for Barrick Gold Exploration Inc.

DOC # 0223074

12/07/2012

03:42 PM

WHEN RECORDED, RETURN TO:

Tasha Caple  
Barrick Gold Exploration Inc.  
293 Spruce Road  
Elko, NV 89801

Official Record

Recording requested By  
BARRICK GOLD EXPLORATION INC

Eureka County - NV

Mike Rebaleati - Recorder

Fee: \$22.50

Page 1 of 1

RPTT:

Recorded By: FES

Book- 544 Page- 0288

This document does not contain any personal  
information (as defined by NRS 603A.040).



0223074

**CERTIFICATE OF LOCATION**

**Lode Mining Claim**

NOTICE IS HEREBY GIVEN that **Barrick Gold Exploration Inc.**, 293 Spruce Road, Elko, NV 89801, hereby claims under and pursuant to the laws of the State of Nevada and of the laws of the United States of America the following described LODE MINING CLAIM:

The name of the claim is the AV 769.

This claim was located on October 15, 2012, by posting a Location Notice at the discovery monument.

The length of the claim is 10 feet in a north direction and 1490 feet in the opposite direction from the monument where the Location Notice is posted, and the width is 300 feet on each side of the center of the vein or lode, comprising in all 1500 feet in length and 600 feet in width, and generally following a Northerly-Southerly course.

The exterior boundaries are distinctly marked by four substantial monuments. Each corner monument consists of a 1-1/2" x 1-1/2" x 4' wooden post with aluminum tags attached, scribed with claim name and corner description, set one foot in the ground. The boundaries can be readily traced by beginning at corner No. 1, the NE corner:

thence	<u>1500</u>	feet	<u>south</u>	to the	<u>SE</u>	corner, corner No. 2,
thence	<u>600</u>	feet	<u>west</u>	to the	<u>SW</u>	corner, corner No. 3,
thence	<u>1500</u>	feet	<u>north</u>	to the	<u>NW</u>	corner, corner No. 4,
thence	<u>600</u>	feet	<u>east</u>	to the	<u>NE</u>	corner, corner No. 1, the point of beginning.

Said claim is located in the:

NE 1/4 of Section 27, T 19 N, R 51 E, M.D.M.

SE 1/4 of Section 22, T 19 N, R 51 E, M.D.M.

M.D.M. Eureka County, State of Nevada.

The boundaries of said claim were defined by law within sixty days from the date of posting of the Notice of Location. The location work, consisting of the making and filing of maps and the payment of fees prescribed by NRS 517.040, was completed by the date of recordation of this certificate.

Discoverer, Locator and Claimant:

**Barrick Gold Exploration Inc.**

by:

Tasha Caple  
Agent for Barrick Gold Exploration Inc.

WHEN RECORDED, RETURN TO:

Tasha Caple  
Barrick Gold Exploration Inc.  
293 Spruce Road  
Elko, NV 89801

This document does not contain any personal  
information (as defined by NRS 603A.040).

DOC # 0223075

12/07/2012

03:42 PM

**Official Record**

Recording requested By  
BARRICK GOLD EXPLORATION INC

Eureka County - NV

Mike Rebaleati - Recorder

Fee: \$22.50

Page 1 of 1

RPTT:

Recorded By: FES

Book- 544 Page- 0289



0223075

**CERTIFICATE OF LOCATION**

Lode Mining Claim

NOTICE IS HEREBY GIVEN that **Barrick Gold Exploration Inc.**, 293 Spruce Road, Elko, NV 89801, hereby claims under and pursuant to the laws of the State of Nevada and of the laws of the United States of America the following described LODE MINING CLAIM:

The name of the claim is the AV 770.

This claim was located on October 15, 2012, by posting a Location Notice at the discovery monument.

The length of the claim is 1490 feet in a north direction and 10 feet in the opposite direction from the monument where the Location Notice is posted, and the width is 300 feet on each side of the center of the vein or lode, comprising in all 1500 feet in length and 600 feet in width, and generally following a Northerly-Southerly course.

The exterior boundaries are distinctly marked by four substantial monuments. Each corner monument consists of a 1-1/2" x 1-1/2" x 4' wooden post with aluminum tags attached, scribed with claim name and corner description, set one foot in the ground. The boundaries can be readily traced by beginning at corner No. 1, the NE corner:

thence	<u>1500</u>	feet	<u>south</u>	to the	<u>SE</u>	corner, corner No. 2,
thence	<u>600</u>	feet	<u>west</u>	to the	<u>SW</u>	corner, corner No. 3,
thence	<u>1500</u>	feet	<u>north</u>	to the	<u>NW</u>	corner, corner No. 4,
thence	<u>600</u>	feet	<u>east</u>	to the	<u>NE</u>	corner, corner No. 1, the point of beginning.

Said claim is located in the:

SE 1/4 of Section 22, T 19 N, R 51 E, M.D.M.  
M.D.M. Eureka County, State of Nevada.

The boundaries of said claim were defined by law within sixty days from the date of posting of the Notice of Location. The location work, consisting of the making and filing of maps and the payment of fees prescribed by NRS 517.040, was completed by the date of recordation of this certificate.

Discoverer, Locator and Claimant:

**Barrick Gold Exploration Inc.**

by:

Tasha Caple  
Agent for Barrick Gold Exploration Inc.

DOC # 0223076

12/07/2012

03:42 PM

**Official Record**

Recording requested By  
BARRICK GOLD EXPLORATION INC

Eureka County - NV

Mike Rebaleati - Recorder

Fee: \$22.50

Page 1 of 1

RPTT:

Recorded By: FES

Book- 544 Page- 0290

**WHEN RECORDED, RETURN TO:**

Tasha Caple  
Barrick Gold Exploration Inc.  
293 Spruce Road  
Elko, NV 89801

This document does not contain any personal  
information (as defined by NRS 603A.040).



**CERTIFICATE OF LOCATION**

Lode Mining Claim

NOTICE IS HEREBY GIVEN that **Barrick Gold Exploration Inc.**, 293 Spruce Road, Elko, NV 89801, hereby claims under and pursuant to the laws of the State of Nevada and of the laws of the United States of America the following described LODE MINING CLAIM:

The name of the claim is the AV 771.

This claim was located on October 15, 2012, by posting a Location Notice at the discovery monument.

The length of the claim is 10 feet in a north direction and 1490 feet in the opposite direction from the monument where the Location Notice is posted, and the width is 300 feet on each side of the center of the vein or lode, comprising in all 1500 feet in length and 600 feet in width, and generally following a Northerly-Southerly course.

The exterior boundaries are distinctly marked by four substantial monuments. Each corner monument consists of a 1-1/2" x 1-1/2" x 4' wooden post with aluminum tags attached, scribed with claim name and corner description, set one foot in the ground. The boundaries can be readily traced by beginning at corner No. 1, the NE corner:

thence	<u>1500</u>	feet	<u>south</u>	to the	<u>SE</u>	corner, corner No. 2,
thence	<u>600</u>	feet	<u>west</u>	to the	<u>SW</u>	corner, corner No. 3,
thence	<u>1500</u>	feet	<u>north</u>	to the	<u>NW</u>	corner, corner No. 4,
thence	<u>600</u>	feet	<u>east</u>	to the	<u>NE</u>	corner, corner No. 1, the point of beginning.

Said claim is located in the:

NE 1/4 of Section 27, T 19 N, R 51 E, M.D.M.  
SE 1/4 of Section 22, T 19 N, R 51 E, M.D.M.  
M.D.M. Eureka County, State of Nevada.

The boundaries of said claim were defined by law within sixty days from the date of posting of the Notice of Location. The location work, consisting of the making and filing of maps and the payment of fees prescribed by NRS 517.040, was completed by the date of recordation of this certificate.

Discoverer, Locator and Claimant:

**Barrick Gold Exploration Inc.**

by:

*Tasha Caple*

Agent for Barrick Gold Exploration Inc.

WHEN RECORDED, RETURN TO:

Tasha Caple  
Barrick Gold Exploration Inc.  
293 Spruce Road  
Elko, NV 89801

This document does not contain any personal  
information (as defined by NRS 603A.040).

**DOC # 0223077**

12/07/2012 03:42 PM

**Official Record**

Recording requested By  
BARRICK GOLD EXPLORATION INC

**Eureka County - NV**

**Mike Rebaleati - Recorder**

Fee: \$22.50

Page 1 of 1

RPTT:

Recorded By: FES

Book- 544 Page- 0291



0223077

**CERTIFICATE OF LOCATION**

**Lode Mining Claim**

NOTICE IS HEREBY GIVEN that **Barrick Gold Exploration Inc.**, 293 Spruce Road, Elko, NV 89801, hereby claims under and pursuant to the laws of the State of Nevada and of the laws of the United States of America the following described **LODE MINING CLAIM**:

The name of the claim is the AV 772.

This claim was located on October 15, 2012, by posting a Location Notice at the discovery monument.

The length of the claim is 1490 feet in a north direction and 10 feet in the opposite direction from the monument where the Location Notice is posted, and the width is 300 feet on each side of the center of the vein or lode, comprising in all 1500 feet in length and 600 feet in width, and generally following a Northerly-Southerly course.

The exterior boundaries are distinctly marked by four substantial monuments. Each corner monument consists of a 1-1/2" x 1-1/2" x 4' wooden post with aluminum tags attached, scribed with claim name and corner description, set one foot in the ground. The boundaries can be readily traced by beginning at corner No. 1, the NE corner:

thence	<u>1500</u>	feet	<u>south</u>	to the	<u>SE</u>	corner, corner No. 2,
thence	<u>600</u>	feet	<u>west</u>	to the	<u>SW</u>	corner, corner No. 3,
thence	<u>1500</u>	feet	<u>north</u>	to the	<u>NW</u>	corner, corner No. 4,
thence	<u>600</u>	feet	<u>east</u>	to the	<u>NE</u>	corner, corner No. 1, the point of beginning.

Said claim is located in the:

SE 1/4 of Section 22, T 19 N, R 51 E, M.D.M.  
M.D.M. Eureka County, State of Nevada.

The boundaries of said claim were defined by law within sixty days from the date of posting of the Notice of Location. The location work, consisting of the making and filing of maps and the payment of fees prescribed by NRS 517.040, was completed by the date of recordation of this certificate.

Discoverer, Locator and Claimant:  
**Barrick Gold Exploration Inc.**

by: Tasha Caple

Agent for Barrick Gold Exploration Inc.



WHEN RECORDED, RETURN TO:  
Tasha Caple  
Barrick Gold Exploration Inc.  
293 Spruce Road  
Elko, NV 89801

This document does not contain any personal  
information (as defined by NRS 603A.040).

**DOC # 0223078**

12/07/2012 03:42 PM

**Official Record**

Recording requested By  
BARRICK GOLD EXPLORATION INC

**Eureka County - NV**

**Mike Rebaleati - Recorder**

Fee: \$22.50 Page 1 of 1  
RPTT: Recorded By: FES  
Book- 544 Page- 0292



0223078

**CERTIFICATE OF LOCATION**

**Lode Mining Claim**

NOTICE IS HEREBY GIVEN that **Barrick Gold Exploration Inc.**, 293 Spruce Road, Elko, NV 89801, hereby claims under and pursuant to the laws of the State of Nevada and of the laws of the United States of America the following described **LODE MINING CLAIM**:

The name of the claim is the AV 773.

This claim was located on October 15, 2012, by posting a Location Notice at the discovery monument.

The length of the claim is 10 feet in a north direction and 1490 feet in the opposite direction from the monument where the Location Notice is posted, and the width is 300 feet on each side of the center of the vein or lode, comprising in all 1500 feet in length and 600 feet in width, and generally following a Northerly-Southerly course.

The exterior boundaries are distinctly marked by four substantial monuments. Each corner monument consists of a 1-1/2" x 1-1/2" x 4' wooden post with aluminum tags attached, scribed with claim name and corner description, set one foot in the ground. The boundaries can be readily traced by beginning at corner No. 1, the NE corner:

thence	<u>1500</u>	feet	<u>south</u>	to the	<u>SE</u>	corner, corner No. 2,
thence	<u>600</u>	feet	<u>west</u>	to the	<u>SW</u>	corner, corner No. 3,
thence	<u>1500</u>	feet	<u>north</u>	to the	<u>NW</u>	corner, corner No. 4,
thence	<u>600</u>	feet	<u>east</u>	to the	<u>NE</u>	corner, corner No. 1, the point of beginning.

Said claim is located in the:

NE 1/4 of Section 27, T 19 N, R 51 E, M.D.M.  
SE 1/4 of Section 22, T 19 N, R 51 E, M.D.M.  
M.D.M. Eureka County, State of Nevada.

The boundaries of said claim were defined by law within sixty days from the date of posting of the Notice of Location. The location work, consisting of the making and filing of maps and the payment of fees prescribed by NRS 517.040, was completed by the date of recordation of this certificate.

Discoverer, Locator and Claimant:  
**Barrick Gold Exploration Inc.**

by: Tasha Caple

Agent for Barrick Gold Exploration Inc.

WHEN RECORDED, RETURN TO:  
Tasha Caple  
Barrick Gold Exploration Inc.  
293 Spruce Road  
Elko, NV 89801

This document does not contain any personal  
information (as defined by NRS 603A.040).

DOC # 0223079

12/07/2012

03:42 PM

**Official Record**

Recording requested By  
BARRICK GOLD EXPLORATION INC

Eureka County - NV

Mike Rebaleati - Recorder

Fee: \$22.50

Page 1 of 1

RPTT:

Recorded By: FES

Book- 544 Page- 0293



0223079

**CERTIFICATE OF LOCATION**

**Lode Mining Claim**

NOTICE IS HEREBY GIVEN that **Barrick Gold Exploration Inc.**, 293 Spruce Road, Elko, NV 89801, hereby claims under and pursuant to the laws of the State of Nevada and of the laws of the United States of America the following described LODE MINING CLAIM:

The name of the claim is the AV 774.

This claim was located on October 15, 2012, by posting a Location Notice at the discovery monument.

The length of the claim is 10 feet in a north direction and 1490 feet in the opposite direction from the monument where the Location Notice is posted, and the width is 300 feet on each side of the center of the vein or lode, comprising in all 1500 feet in length and 600 feet in width, and generally following a Northerly-Southerly course.

The exterior boundaries are distinctly marked by four substantial monuments. Each corner monument consists of a 1-1/2" x 1-1/2" x 4' wooden post with aluminum tags attached, scribed with claim name and corner description, set one foot in the ground. The boundaries can be readily traced by beginning at corner No. 1, the NE corner:

thence	<u>1500</u>	feet	<u>south</u>	to the	<u>SE</u>	corner, corner No. 2,
thence	<u>600</u>	feet	<u>west</u>	to the	<u>SW</u>	corner, corner No. 3,
thence	<u>1500</u>	feet	<u>north</u>	to the	<u>NW</u>	corner, corner No. 4,
thence	<u>600</u>	feet	<u>east</u>	to the	<u>NE</u>	corner, corner No. 1, the point of beginning.

Said claim is located in the:

NE 1/4 of Section 28, T 19 N, R 51 E, M.D.M.  
M.D.M. Eureka County, State of Nevada.

The boundaries of said claim were defined by law within sixty days from the date of posting of the Notice of Location. The location work, consisting of the making and filing of maps and the payment of fees prescribed by NRS 517.040, was completed by the date of recordation of this certificate.

Discoverer, Locator and Claimant:  
**Barrick Gold Exploration Inc.**

by: Tasha Caple

Agent for Barrick Gold Exploration Inc.

WHEN RECORDED, RETURN TO:

Tasha Caple  
Barrick Gold Exploration Inc.  
293 Spruce Road  
Elko, NV 89801

This document does not contain any personal  
information (as defined by NRS 603A.040).

DOC # 0223080

12/07/2012

03:42 PM

Official Record

Recording requested By  
BARRICK GOLD EXPLORATION INC

Eureka County - NV

Mike Rebaleati - Recorder

Fee: \$22.50

Page 1 of 1

RPTT:

Recorded By: FES

Book- 544 Page- 0294



0223080

**CERTIFICATE OF LOCATION**

Lode Mining Claim

NOTICE IS HEREBY GIVEN that **Barrick Gold Exploration Inc.**, 293 Spruce Road, Elko, NV 89801, hereby claims under and pursuant to the laws of the State of Nevada and of the laws of the United States of America the following described LODE MINING CLAIM:

The name of the claim is the AV 775.

This claim was located on October 15, 2012, by posting a Location Notice at the discovery monument.

The length of the claim is 10 feet in a north direction and 1490 feet in the opposite direction from the monument where the Location Notice is posted, and the width is 300 feet on each side of the center of the vein or lode, comprising in all 1500 feet in length and 600 feet in width, and generally following a Northerly-Southerly course.

The exterior boundaries are distinctly marked by four substantial monuments. Each corner monument consists of a 1-1/2" x 1-1/2" x 4' wooden post with aluminum tags attached, scribed with claim name and corner description, set one foot in the ground. The boundaries can be readily traced by beginning at corner No. 1, the NE corner:

thence	<u>1500</u>	feet	<u>south</u>	to the	<u>SE</u>	corner, corner No. 2,
thence	<u>600</u>	feet	<u>west</u>	to the	<u>SW</u>	corner, corner No. 3,
thence	<u>1500</u>	feet	<u>north</u>	to the	<u>NW</u>	corner, corner No. 4,
thence	<u>600</u>	feet	<u>east</u>	to the	<u>NE</u>	corner, corner No. 1, the point of beginning.

Said claim is located in the:

NE 1/4 of Section 28, T 19 N, R 51 E, M.D.M.  
M.D.M. Eureka County, State of Nevada.

The boundaries of said claim were defined by law within sixty days from the date of posting of the Notice of Location. The location work, consisting of the making and filing of maps and the payment of fees prescribed by NRS 517.040, was completed by the date of recordation of this certificate.

Discoverer, Locator and Claimant:

**Barrick Gold Exploration Inc.**

by: Mike Caple

Agent for Barrick Gold Exploration Inc.

DOC # 0223081

12/07/2012

03:42 PM

**Official Record**

Recording requested By  
BARRICK GOLD EXPLORATION INC

Eureka County - NV

Mike Rebaleati - Recorder

Fee: \$22.50

Page 1 of 1

RPTT:

Recorded By: FES

Book- 544 Page- 0295

**WHEN RECORDED, RETURN TO:**

Tasha Caple  
Barrick Gold Exploration Inc.  
293 Spruce Road  
Elko, NV 89801

This document does not contain any personal  
information (as defined by NRS 603A.040).



0223081

**CERTIFICATE OF LOCATION**

**Lode Mining Claim**

NOTICE IS HEREBY GIVEN that **Barrick Gold Exploration Inc.**, 293 Spruce Road, Elko, NV 89801, hereby claims under and pursuant to the laws of the State of Nevada and of the laws of the United States of America the following described LODE MINING CLAIM:

The name of the claim is the AV 776

This claim was located on October 15, 2012, by posting a Location Notice at the discovery monument.

The length of the claim is 10 feet in a north direction and 1490 feet in the opposite direction from the monument where the Location Notice is posted, and the width is 300 feet on each side of the center of the vein or lode, comprising in all 1500 feet in length and 600 feet in width, and generally following a Northerly-Southerly course.

The exterior boundaries are distinctly marked by four substantial monuments. Each corner monument consists of a 1-1/2" x 1-1/2" x 4' wooden post with aluminum tags attached, scribed with claim name and corner description, set one foot in the ground. The boundaries can be readily traced by beginning at corner No. 1, the NE corner:

thence	<u>1500</u>	feet	<u>south</u>	to the	<u>SE</u>	corner, corner No. 2,
thence	<u>600</u>	feet	<u>west</u>	to the	<u>SW</u>	corner, corner No. 3,
thence	<u>1500</u>	feet	<u>north</u>	to the	<u>NW</u>	corner, corner No. 4,
thence	<u>600</u>	feet	<u>east</u>	to the	<u>NE</u>	corner, corner No. 1, the point of beginning.

Said claim is located in the:

NE 1/4 of Section 28, T 19 N, R 51 E, M.D.M.  
M.D.M. Eureka County, State of Nevada.

The boundaries of said claim were defined by law within sixty days from the date of posting of the Notice of Location. The location work, consisting of the making and filing of maps and the payment of fees prescribed by NRS 517.040, was completed by the date of recordation of this certificate.

Discoverer, Locator and Claimant:  
**Barrick Gold Exploration Inc.**

by: Tasha Caple

Agent for Barrick Gold Exploration Inc.

DOC # 0223082

12/07/2012

03:42 PM

WHEN RECORDED, RETURN TO:

Tasha Caple  
Barrick Gold Exploration Inc.  
293 Spruce Road  
Elko, NV 89801

Official Record

Recording requested By  
BARRICK GOLD EXPLORATION INC

Eureka County - NV

Mike Rebaleati - Recorder

Fee: \$22.50

Page 1 of 1

RPTT:

Recorded By: FES

Book- 544 Page- 0296

This document does not contain any personal  
information (as defined by NRS 603A.040).



0223082

**CERTIFICATE OF LOCATION**

Lode Mining Claim

NOTICE IS HEREBY GIVEN that **Barrick Gold Exploration Inc.**, 293 Spruce Road, Elko, NV 89801, hereby claims under and pursuant to the laws of the State of Nevada and of the laws of the United States of America the following described LODE MINING CLAIM:

The name of the claim is the AV 777.

This claim was located on October 15, 2012, by posting a Location Notice at the discovery monument.

The length of the claim is 10 feet in a north direction and 1490 feet in the opposite direction from the monument where the Location Notice is posted, and the width is 300 feet on each side of the center of the vein or lode, comprising in all 1500 feet in length and 600 feet in width, and generally following a Northerly-Southerly course.

The exterior boundaries are distinctly marked by four substantial monuments. Each corner monument consists of a 1-1/2" x 1-1/2" x 4' wooden post with aluminum tags attached, scribed with claim name and corner description, set one foot in the ground. The boundaries can be readily traced by beginning at corner No. 1, the NE corner:

thence	<u>1500</u>	feet	<u>south</u>	to the	<u>SE</u>	corner, corner No. 2,
thence	<u>600</u>	feet	<u>west</u>	to the	<u>SW</u>	corner, corner No. 3,
thence	<u>1500</u>	feet	<u>north</u>	to the	<u>NW</u>	corner, corner No. 4,
thence	<u>600</u>	feet	<u>east</u>	to the	<u>NE</u>	corner, corner No. 1, the point of beginning.

Said claim is located in the:

NE 1/4 of Section 28, T 19 N, R 51 E, M.D.M.  
M.D.M. Eureka County, State of Nevada.

The boundaries of said claim were defined by law within sixty days from the date of posting of the Notice of Location. The location work, consisting of the making and filing of maps and the payment of fees prescribed by NRS 517.040, was completed by the date of recordation of this certificate.

Discoverer, Locator and Claimant:  
**Barrick Gold Exploration Inc.**

by:

Tasha Caple  
Agent for Barrick Gold Exploration Inc.

DOC # 0223083

12/07/2012

03:42 PM

WHEN RECORDED, RETURN TO:

Tasha Caple  
Barrick Gold Exploration Inc.  
293 Spruce Road  
Elko, NV 89801

Official Record

Recording requested By  
BARRICK GOLD EXPLORATION INC

Eureka County - NV

Mike Rebaleati - Recorder

Fee: \$22.50

Page 1 of 1

RPIT:

Recorded By: FES

Book- 544 Page- 0297

This document does not contain any personal  
information (as defined by NRS 603A.040).



0223083

**CERTIFICATE OF LOCATION**

**Lode Mining Claim**

NOTICE IS HEREBY GIVEN that **Barrick Gold Exploration Inc.**, 293 Spruce Road, Elko, NV 89801, hereby claims under and pursuant to the laws of the State of Nevada and of the laws of the United States of America the following described LODE MINING CLAIM:

The name of the claim is the AV 778.

This claim was located on October 15, 2012, by posting a Location Notice at the discovery monument.

The length of the claim is 10 feet in a north direction and 1490 feet in the opposite direction from the monument where the Location Notice is posted, and the width is 300 feet on each side of the center of the vein or lode, comprising in all 1500 feet in length and 600 feet in width, and generally following a Northerly-Southerly course.

The exterior boundaries are distinctly marked by four substantial monuments. Each corner monument consists of a 1-1/2" x 1-1/2" x 4' wooden post with aluminum tags attached, scribed with claim name and corner description, set one foot in the ground. The boundaries can be readily traced by beginning at corner No. 1, the NE corner:

thence	<u>1500</u>	feet	<u>south</u>	to the	<u>SE</u>	corner, corner No. 2,
thence	<u>600</u>	feet	<u>west</u>	to the	<u>SW</u>	corner, corner No. 3,
thence	<u>1500</u>	feet	<u>north</u>	to the	<u>NW</u>	corner, corner No. 4,
thence	<u>600</u>	feet	<u>east</u>	to the	<u>NE</u>	corner, corner No. 1, the point of beginning.

Said claim is located in the:

NE 1/4 of Section 28, T 19 N, R 51 E, M.D.M.  
NW 1/4 of Section 27, T 19 N, R 51 E, M.D.M.  
M.D.M. Eureka County, State of Nevada.

The boundaries of said claim were defined by law within sixty days from the date of posting of the Notice of Location. The location work, consisting of the making and filing of maps and the payment of fees prescribed by NRS 517.040, was completed by the date of recordation of this certificate.

Discoverer, Locator and Claimant:

**Barrick Gold Exploration Inc.**

by:

Tasha Caple  
Agent for Barrick Gold Exploration Inc.

**WHEN RECORDED, RETURN TO:**

Tasha Caple  
Barrick Gold Exploration Inc.  
293 Spruce Road  
Elko, NV 89801

This document does not contain any personal  
information (as defined by NRS 603A.040).

**DOC # 0223084**

12/07/2012

03:42 PM

**Official Record**

Recording requested By  
BARRICK GOLD EXPLORATION INC

Eureka County - NV

Mike Rebaleati - Recorder

Fee: \$22.50

Page 1 of 1

RPTT:

Recorded By: FES

Book- 544 Page- 0298



0223084

**CERTIFICATE OF LOCATION**

**Lode Mining Claim**

NOTICE IS HEREBY GIVEN that **Barrick Gold Exploration Inc.**, 293 Spruce Road, Elko, NV 89801, hereby claims under and pursuant to the laws of the State of Nevada and of the laws of the United States of America the following described LODE MINING CLAIM:

The name of the claim is the AV 779.

This claim was located on October 15, 2012, by posting a Location Notice at the discovery monument.

The length of the claim is 1490 feet in a north direction and 10 feet in the opposite direction from the monument where the Location Notice is posted, and the width is 300 feet on each side of the center of the vein or lode, comprising in all 1500 feet in length and 600 feet in width, and generally following a Northerly-Southerly course.

The exterior boundaries are distinctly marked by four substantial monuments. Each corner monument consists of a 1-1/2" x 1-1/2" x 4' wooden post with aluminum tags attached, scribed with claim name and corner description, set one foot in the ground. The boundaries can be readily traced by beginning at corner No. 1, the NE corner:

thence	<u>1500</u>	feet	<u>south</u>	to the	<u>SE</u>	corner, corner No. 2,
thence	<u>600</u>	feet	<u>west</u>	to the	<u>SW</u>	corner, corner No. 3,
thence	<u>1500</u>	feet	<u>north</u>	to the	<u>NW</u>	corner, corner No. 4,
thence	<u>600</u>	feet	<u>east</u>	to the	<u>NE</u>	corner, corner No. 1, the point of beginning.

Said claim is located in the:

NW 1/4 of Section 27, T 19 N, R 51 E, M.D.M.  
M.D.M. Eureka County, State of Nevada.

The boundaries of said claim were defined by law within sixty days from the date of posting of the Notice of Location. The location work, consisting of the making and filing of maps and the payment of fees prescribed by NRS 517.040, was completed by the date of recordation of this certificate.

Discoverer, Locator and Claimant:  
**Barrick Gold Exploration Inc.**

by: Tasha Caple

Agent for Barrick Gold Exploration Inc.



WHEN RECORDED, RETURN TO:  
Tasha Caple  
Barrick Gold Exploration Inc.  
293 Spruce Road  
Elko, NV 89801

This document does not contain any personal  
information (as defined by NRS 603A.040).

**DOC # 0223085**

12/07/2012

03:42 PM

**Official Record**

Recording requested By  
BARRICK GOLD EXPLORATION INC

Eureka County - NV  
Mike Rebaleati - Recorder

Fee: \$22.50

Page 1 of 1

RPTT:

Recorded By: FES

Book- 544 Page- 0299



0223085

**CERTIFICATE OF LOCATION**

Lode Mining Claim

NOTICE IS HEREBY GIVEN that **Barrick Gold Exploration Inc.**, 293 Spruce Road, Elko, NV 89801, hereby claims under and pursuant to the laws of the State of Nevada and of the laws of the United States of America the following described LODE MINING CLAIM:

The name of the claim is the AV 780.

This claim was located on October 15, 2012, by posting a Location Notice at the discovery monument.

The length of the claim is 10 feet in a north direction and 1490 feet in the opposite direction from the monument where the Location Notice is posted, and the width is 300 feet on each side of the center of the vein or lode, comprising in all 1500 feet in length and 600 feet in width, and generally following a Northerly-Southerly course.

The exterior boundaries are distinctly marked by four substantial monuments. Each corner monument consists of a 1-1/2" x 1-1/2" x 4' wooden post with aluminum tags attached, scribed with claim name and corner description, set one foot in the ground. The boundaries can be readily traced by beginning at corner No. 1, the NE corner:

thence	<u>1500</u>	feet	<u>south</u>	to the	<u>SE</u>	corner, corner No. 2,
thence	<u>600</u>	feet	<u>west</u>	to the	<u>SW</u>	corner, corner No. 3,
thence	<u>1500</u>	feet	<u>north</u>	to the	<u>NW</u>	corner, corner No. 4,
thence	<u>600</u>	feet	<u>east</u>	to the	<u>NE</u>	corner, corner No. 1, the point of beginning.

Said claim is located in the:

NW 1/4 of Section 27, T 19 N, R 51 E, M.D.M.

SW 1/4 of Section 27, T 19 N, R 51 E, M.D.M.

M.D.M. Eureka County, State of Nevada.

The boundaries of said claim were defined by law within sixty days from the date of posting of the Notice of Location. The location work, consisting of the making and filing of maps and the payment of fees prescribed by NRS 517.040, was completed by the date of recordation of this certificate.

Discoverer, Locator and Claimant:

**Barrick Gold Exploration Inc.**

by:

Tasha Caple  
Agent for Barrick Gold Exploration Inc.

WHEN RECORDED, RETURN TO:  
Tasha Caple  
Barrick Gold Exploration Inc.  
293 Spruce Road  
Elko, NV 89801

This document does not contain any personal  
information (as defined by NRS 603A.040).

DOC # 0223086

12/07/2012

03:42 PM

Official Record

Recording requested By  
BARRICK GOLD EXPLORATION INC

Eureka County - NV

Mike Rebaleati - Recorder

Fee: \$22.50

Page 1 of 1

RPTT:

Recorded By: FES

Book- 544 Page- 0300



0223086

**CERTIFICATE OF LOCATION**

Lode Mining Claim

NOTICE IS HEREBY GIVEN that **Barrick Gold Exploration Inc.**, 293 Spruce Road, Elko, NV 89801, hereby claims under and pursuant to the laws of the State of Nevada and of the laws of the United States of America the following described LODE MINING CLAIM:

The name of the claim is the AV 781.

This claim was located on October 15, 2012, by posting a Location Notice at the discovery monument.

The length of the claim is 1490 feet in a north direction and 10 feet in the opposite direction from the monument where the Location Notice is posted, and the width is 300 feet on each side of the center of the vein or lode, comprising in all 1500 feet in length and 600 feet in width, and generally following a Northerly-Southerly course.

The exterior boundaries are distinctly marked by four substantial monuments. Each corner monument consists of a 1-1/2" x 1-1/2" x 4' wooden post with aluminum tags attached, scribed with claim name and corner description, set one foot in the ground. The boundaries can be readily traced by beginning at corner No. 1, the NE corner:

thence	<u>1500</u>	feet	<u>south</u>	to the	<u>SE</u>	corner, corner No. 2,
thence	<u>600</u>	feet	<u>west</u>	to the	<u>SW</u>	corner, corner No. 3,
thence	<u>1500</u>	feet	<u>north</u>	to the	<u>NW</u>	corner, corner No. 4,
thence	<u>600</u>	feet	<u>east</u>	to the	<u>NE</u>	corner, corner No. 1, the point of beginning.

Said claim is located in the:

NW 1/4 of Section 27, T 19 N, R 51 E, M.D.M.  
M.D.M. Eureka County, State of Nevada.

The boundaries of said claim were defined by law within sixty days from the date of posting of the Notice of Location. The location work, consisting of the making and filing of maps and the payment of fees prescribed by NRS 517.040, was completed by the date of recordation of this certificate.

Discoverer, Locator and Claimant:  
**Barrick Gold Exploration Inc.**

by:

*Tasha Caple*

Agent for Barrick Gold Exploration Inc.

WHEN RECORDED, RETURN TO:  
Tasha Caple  
Barrick Gold Exploration Inc.  
293 Spruce Road  
Elko, NV 89801

This document does not contain any personal  
information (as defined by NRS 603A.040).

**DOC # 0223087**

12/07/2012

03:42 PM

**Official Record**

Recording requested By  
BARRICK GOLD EXPLORATION INC

**Eureka County - NV**

**Mike Rebaleati - Recorder**

Fee: \$22.50

Page 1 of 1

RPTT:

Recorded By: FES

Book- 544 Page- 0301



**CERTIFICATE OF LOCATION**

Lode Mining Claim

NOTICE IS HEREBY GIVEN that **Barrick Gold Exploration Inc.**, 293 Spruce Road, Elko, NV 89801, hereby claims under and pursuant to the laws of the State of Nevada and of the laws of the United States of America the following described **LODE MINING CLAIM**:

The name of the claim is the AV 782.

This claim was located on October 15, 2012, by posting a Location Notice at the discovery monument.

The length of the claim is 10 feet in a north direction and 1490 feet in the opposite direction from the monument where the Location Notice is posted, and the width is 300 feet on each side of the center of the vein or lode, comprising in all 1500 feet in length and 600 feet in width, and generally following a Northerly-Southerly course.

The exterior boundaries are distinctly marked by four substantial monuments. Each corner monument consists of a 1-1/2" x 1-1/2" x 4' wooden post with aluminum tags attached, scribed with claim name and corner description, set one foot in the ground. The boundaries can be readily traced by beginning at corner No. 1, the NE corner:

thence	<u>1500</u>	feet	<u>south</u>	to the	<u>SE</u>	corner, corner No. 2,
thence	<u>600</u>	feet	<u>west</u>	to the	<u>SW</u>	corner, corner No. 3,
thence	<u>1500</u>	feet	<u>north</u>	to the	<u>NW</u>	corner, corner No. 4,
thence	<u>600</u>	feet	<u>east</u>	to the	<u>NE</u>	corner, corner No. 1, the point of beginning.

Said claim is located in the:

NW 1/4 of Section 27, T 19 N, R 51 E, M.D.M.

SW 1/4 of Section 27, T 19 N, R 51 E, M.D.M.

M.D.M. Eureka County, State of Nevada.

The boundaries of said claim were defined by law within sixty days from the date of posting of the Notice of Location. The location work, consisting of the making and filing of maps and the payment of fees prescribed by NRS 517.040, was completed by the date of recordation of this certificate.

Discoverer, Locator and Claimant:

**Barrick Gold Exploration Inc.**

by:

Tasha Caple  
Agent for Barrick Gold Exploration Inc.

DOC # 0223088

12/07/2012

03:42 PM

WHEN RECORDED, RETURN TO:

Tasha Caple  
Barrick Gold Exploration Inc.  
293 Spruce Road  
Elko, NV 89801

Official Record

Recording requested By  
BARRICK GOLD EXPLORATION INC

Eureka County - NV

Mike Rebaleati - Recorder

Fee: \$22.50

Page 1 of 1

RPTT:

Recorded By: FES

Book- 544 Page- 0302

This document does not contain any personal  
information (as defined by NRS 603A.040).



0223088

**CERTIFICATE OF LOCATION**

**Lode Mining Claim**

NOTICE IS HEREBY GIVEN that **Barrick Gold Exploration Inc.**, 293 Spruce Road, Elko, NV 89801, hereby claims under and pursuant to the laws of the State of Nevada and of the laws of the United States of America the following described LODE MINING CLAIM:

The name of the claim is the AV 783.

This claim was located on October 15, 2012, by posting a Location Notice at the discovery monument.

The length of the claim is 1490 feet in a north direction and 10 feet in the opposite direction from the monument where the Location Notice is posted, and the width is 300 feet on each side of the center of the vein or lode, comprising in all 1500 feet in length and 600 feet in width, and generally following a Northerly-Southerly course.

The exterior boundaries are distinctly marked by four substantial monuments. Each corner monument consists of a 1-1/2" x 1-1/2" x 4' wooden post with aluminum tags attached, scribed with claim name and corner description, set one foot in the ground. The boundaries can be readily traced by beginning at corner No. 1, the NE corner:

thence	<u>1500</u>	feet	<u>south</u>	to the	<u>SE</u>	corner, corner No. 2,
thence	<u>600</u>	feet	<u>west</u>	to the	<u>SW</u>	corner, corner No. 3,
thence	<u>1500</u>	feet	<u>north</u>	to the	<u>NW</u>	corner, corner No. 4,
thence	<u>600</u>	feet	<u>east</u>	to the	<u>NE</u>	corner, corner No. 1, the point of beginning.

Said claim is located in the:

NW 1/4 of Section 27, T 19 N, R 51 E, M.D.M.  
M.D.M. Eureka County, State of Nevada.

The boundaries of said claim were defined by law within sixty days from the date of posting of the Notice of Location. The location work, consisting of the making and filing of maps and the payment of fees prescribed by NRS 517.040, was completed by the date of recordation of this certificate.

Discoverer, Locator and Claimant:

**Barrick Gold Exploration Inc.**

by: Tasha Caple  
Agent for Barrick Gold Exploration Inc.

DOC # 0223089

12/07/2012

03:42 PM

WHEN RECORDED, RETURN TO:

Tasha Caple  
Barrick Gold Exploration Inc.  
293 Spruce Road  
Elko, NV 89801

Official Record

Recording requested By  
BARRICK GOLD EXPLORATION INC

Eureka County - NV

Mike Rebaleati - Recorder

Fee: \$22.50

Page 1 of 1

RPTT:

Recorded By: FES

Book- 544 Page- 0303

This document does not contain any personal  
information (as defined by NRS 603A.040).



0223089

**CERTIFICATE OF LOCATION**

Lode Mining Claim

NOTICE IS HEREBY GIVEN that **Barrick Gold Exploration Inc.**, 293 Spruce Road, Elko, NV 89801, hereby claims under and pursuant to the laws of the State of Nevada and of the laws of the United States of America the following described LODE MINING CLAIM:

The name of the claim is the AV 784.

This claim was located on October 15, 2012, by posting a Location Notice at the discovery monument.

The length of the claim is 10 feet in a north direction and 1490 feet in the opposite direction from the monument where the Location Notice is posted, and the width is 300 feet on each side of the center of the vein or lode, comprising in all 1500 feet in length and 600 feet in width, and generally following a Northerly-Southerly course.

The exterior boundaries are distinctly marked by four substantial monuments. Each corner monument consists of a 1-1/2" x 1-1/2" x 4' wooden post with aluminum tags attached, scribed with claim name and corner description, set one foot in the ground. The boundaries can be readily traced by beginning at corner No. 1, the NE corner:

thence	<u>1500</u>	feet	<u>south</u>	to the	<u>SE</u>	corner, corner No. 2,
thence	<u>600</u>	feet	<u>west</u>	to the	<u>SW</u>	corner, corner No. 3,
thence	<u>1500</u>	feet	<u>north</u>	to the	<u>NW</u>	corner, corner No. 4,
thence	<u>600</u>	feet	<u>east</u>	to the	<u>NE</u>	corner, corner No. 1, the point of beginning.

Said claim is located in the:

NW 1/4 of Section 27, T 19 N, R 51 E, M.D.M.

SW 1/4 of Section 27, T 19 N, R 51 E, M.D.M.

M.D.M. Eureka County, State of Nevada.

The boundaries of said claim were defined by law within sixty days from the date of posting of the Notice of Location. The location work, consisting of the making and filing of maps and the payment of fees prescribed by NRS 517.040, was completed by the date of recordation of this certificate.

Discoverer, Locator and Claimant:

**Barrick Gold Exploration Inc.**

by: Tasha Caple

Agent for Barrick Gold Exploration Inc.

DOC # 0223090

12/07/2012

03:42 PM

WHEN RECORDED, RETURN TO:

Tasha Caple  
Barrick Gold Exploration Inc.  
293 Spruce Road  
Elko, NV 89801

Official Record

Recording requested By  
BARRICK GOLD EXPLORATION INC

Eureka County - NV

Mike Rebaleati - Recorder

Fee: \$22.50

Page 1 of 1

RPTT:

Recorded By: FES

Book- 544 Page- 0304

This document does not contain any personal  
information (as defined by NRS 603A.040).



0223090

**CERTIFICATE OF LOCATION**

**Lode Mining Claim**

NOTICE IS HEREBY GIVEN that **Barrick Gold Exploration Inc.**, 293 Spruce Road, Elko, NV 89801, hereby claims under and pursuant to the laws of the State of Nevada and of the laws of the United States of America the following described LODE MINING CLAIM:

The name of the claim is the AV 785.

This claim was located on October 15, 2012, by posting a Location Notice at the discovery monument.

The length of the claim is 1490 feet in a north direction and 10 feet in the opposite direction from the monument where the Location Notice is posted, and the width is 300 feet on each side of the center of the vein or lode, comprising in all 1500 feet in length and 600 feet in width, and generally following a Northerly-Southerly course.

The exterior boundaries are distinctly marked by four substantial monuments. Each corner monument consists of a 1-1/2" x 1-1/2" x 4' wooden post with aluminum tags attached, scribed with claim name and corner description, set one foot in the ground. The boundaries can be readily traced by beginning at corner No. 1, the NE corner:

thence	<u>1500</u>	feet	<u>south</u>	to the	<u>SE</u>	corner, corner No. 2,
thence	<u>600</u>	feet	<u>west</u>	to the	<u>SW</u>	corner, corner No. 3,
thence	<u>1500</u>	feet	<u>north</u>	to the	<u>NW</u>	corner, corner No. 4,
thence	<u>600</u>	feet	<u>east</u>	to the	<u>NE</u>	corner, corner No. 1, the point of beginning.

Said claim is located in the:

NE 1/4 of Section 27, T 19 N, R 51 E, M.D.M.  
NW 1/4 of Section 27, T 19 N, R 51 E, M.D.M.  
M.D.M. Eureka County, State of Nevada.

The boundaries of said claim were defined by law within sixty days from the date of posting of the Notice of Location. The location work, consisting of the making and filing of maps and the payment of fees prescribed by NRS 517.040, was completed by the date of recordation of this certificate.

Discoverer, Locator and Claimant:

**Barrick Gold Exploration Inc.**

by:

Tasha Caple  
Agent for Barrick Gold Exploration Inc.

DOC # 0223091

WHEN RECORDED, RETURN TO:

Tasha Caple  
Barrick Gold Exploration Inc.  
293 Spruce Road  
Elko, NV 89801

This document does not contain any personal  
information (as defined by NRS 603A.040).

12/07/2012 03:42 PM  
**Official Record**  
Recording requested By  
BARRICK GOLD EXPLORATION INC

Eureka County - NV  
Mike Rebaleati - Recorder

Fee: \$22.50 Page 1 of 1  
RPTT: Recorded By: FES  
Book- 544 Page- 0305



**CERTIFICATE OF LOCATION**

**Lode Mining Claim**

NOTICE IS HEREBY GIVEN that **Barrick Gold Exploration Inc.**, 293 Spruce Road, Elko, NV 89801, hereby claims under and pursuant to the laws of the State of Nevada and of the laws of the United States of America the following described LODE MINING CLAIM:

The name of the claim is the AV 786.  
This claim was located on October 15, 2012, by posting a Location Notice at the discovery monument.

The length of the claim is 10 feet in a north direction and 1490 feet in the opposite direction from the monument where the Location Notice is posted, and the width is 300 feet on each side of the center of the vein or lode, comprising in all 1500 feet in length and 600 feet in width, and generally following a Northerly-Southerly course.

The exterior boundaries are distinctly marked by four substantial monuments. Each corner monument consists of a 1-1/2" x 1-1/2" x 4' wooden post with aluminum tags attached, scribed with claim name and corner description, set one foot in the ground. The boundaries can be readily traced by beginning at corner No. 1, the NE corner:

thence	<u>1500</u>	feet	<u>south</u>	to the	<u>SE</u>	corner, corner No. 2,
thence	<u>600</u>	feet	<u>west</u>	to the	<u>SW</u>	corner, corner No. 3,
thence	<u>1500</u>	feet	<u>north</u>	to the	<u>NW</u>	corner, corner No. 4,
thence	<u>600</u>	feet	<u>east</u>	to the	<u>NE</u>	corner, corner No. 1, the point of beginning.

Said claim is located in the:

NE 1/4 of Section 27, T 19 N, R 51 E, M.D.M.  
NW 1/4 of Section 27, T 19 N, R 51 E, M.D.M.  
SE 1/4 of Section 27, T 19 N, R 51 E, M.D.M.  
SW 1/4 of Section 27, T 19 N, R 51 E, M.D.M.  
M.D.M. Eureka County, State of Nevada.

The boundaries of said claim were defined by law within sixty days from the date of posting of the Notice of Location. The location work, consisting of the making and filing of maps and the payment of fees prescribed by NRS 517.040, was completed by the date of recordation of this certificate.

Discoverer, Locator and Claimant:  
**Barrick Gold Exploration Inc.**

by:

  
Agent for Barrick Gold Exploration Inc.



**DOC # 0223092**

12/07/2012

03:42 PM

**Official Record**

Recording requested By  
BARRICK GOLD EXPLORATION INC

**Eureka County - NV**

**Mike Rebaleati - Recorder**

Fee: \$22.50

Page 1 of 1

RPTT:

Recorded By: FES

Book- 544 Page- 0306

**WHEN RECORDED, RETURN TO:**

Tasha Caple  
Barrick Gold Exploration Inc.  
293 Spruce Road  
Elko, NV 89801

This document does not contain any personal  
information (as defined by NRS 603A.040).



0223092

**CERTIFICATE OF LOCATION**

Lode Mining Claim

NOTICE IS HEREBY GIVEN that **Barrick Gold Exploration Inc.**, 293 Spruce Road, Elko, NV 89801, hereby claims under and pursuant to the laws of the State of Nevada and of the laws of the United States of America the following described **LODE MINING CLAIM**:

The name of the claim is the AV 787

This claim was located on October 15, 2012, by posting a Location Notice at the discovery monument.

The length of the claim is 1490 feet in a north direction and 10 feet in the opposite direction from the monument where the Location Notice is posted, and the width is 300 feet on each side of the center of the vein or lode, comprising in all 1500 feet in length and 600 feet in width, and generally following a Northerly-Southerly course.

The exterior boundaries are distinctly marked by four substantial monuments. Each corner monument consists of a 1-1/2" x 1-1/2" x 4" wooden post with aluminum tags attached, scribed with claim name and corner description, set one foot in the ground. The boundaries can be readily traced by beginning at corner No. 1, the NE corner:

thence	<u>1500</u>	feet	<u>south</u>	to the	<u>SE</u>	corner, corner No. 2,
thence	<u>600</u>	feet	<u>west</u>	to the	<u>SW</u>	corner, corner No. 3,
thence	<u>1500</u>	feet	<u>north</u>	to the	<u>NW</u>	corner, corner No. 4,
thence	<u>600</u>	feet	<u>east</u>	to the	<u>NE</u>	corner, corner No. 1, the point of beginning.

Said claim is located in the:

NE 1/4 of Section 27, T 19 N, R 51 E, M.D.M.

M.D.M. Eureka County, State of Nevada.

The boundaries of said claim were defined by law within sixty days from the date of posting of the Notice of Location. The location work, consisting of the making and filing of maps and the payment of fees prescribed by NRS 517.040, was completed by the date of recordation of this certificate.

Discoverer, Locator and Claimant:

**Barrick Gold Exploration Inc.**

by: Tasha Caple

Agent for Barrick Gold Exploration Inc.

WHEN RECORDED, RETURN TO:  
Tasha Caple  
Barrick Gold Exploration Inc.  
293 Spruce Road  
Elko, NV 89801

This document does not contain any personal  
information (as defined by NRS 603A.040).

DOC # 0223093

12/07/2012

03:42 PM

**Official Record**

Recording requested By  
BARRICK GOLD EXPLORATION INC

Eureka County - NV

Mike Rebaleati - Recorder

Fee: \$22.50

Page 1 of 1

RPTT:

Recorded By: FES

Book- 544 Page- 0307



0223093

**CERTIFICATE OF LOCATION**

**Lode Mining Claim**

NOTICE IS HEREBY GIVEN that **Barrick Gold Exploration Inc.**, 293 Spruce Road, Elko, NV 89801, hereby claims under and pursuant to the laws of the State of Nevada and of the laws of the United States of America the following described LODE MINING CLAIM:

The name of the claim is the AV 788.

This claim was located on October 15, 2012, by posting a Location Notice at the discovery monument.

The length of the claim is 10 feet in a north direction and 1490 feet in the opposite direction from the monument where the Location Notice is posted, and the width is 300 feet on each side of the center of the vein or lode, comprising in all 1500 feet in length and 600 feet in width, and generally following a Northerly-Southerly course.

The exterior boundaries are distinctly marked by four substantial monuments. Each corner monument consists of a 1-1/2" x 1-1/2" x 4' wooden post with aluminum tags attached, scribed with claim name and corner description, set one foot in the ground. The boundaries can be readily traced by beginning at corner No. 1, the NE corner:

thence	<u>1500</u>	feet	<u>south</u>	to the	<u>SE</u>	corner, corner No. 2,
thence	<u>600</u>	feet	<u>west</u>	to the	<u>SW</u>	corner, corner No. 3,
thence	<u>1500</u>	feet	<u>north</u>	to the	<u>NW</u>	corner, corner No. 4,
thence	<u>600</u>	feet	<u>east</u>	to the	<u>NE</u>	corner, corner No. 1, the point of beginning.

Said claim is located in the:

NE 1/4 of Section 27, T 19 N, R 51 E, M.D.M.

SE 1/4 of Section 27, T 19 N, R 51 E, M.D.M.

M.D.M. Eureka County, State of Nevada.

The boundaries of said claim were defined by law within sixty days from the date of posting of the Notice of Location. The location work, consisting of the making and filing of maps and the payment of fees prescribed by NRS 517.040, was completed by the date of recordation of this certificate.

Discoverer, Locator and Claimant:

**Barrick Gold Exploration Inc.**

by: Tasha Caple

Agent for Barrick Gold Exploration Inc.

DOC # 0223094

12/07/2012

03:42 PM

**Official Record**

Recording requested By  
BARRICK GOLD EXPLORATION INC

Eureka County - NV

Mike Rebaleati - Recorder

Fee: \$22.50

Page 1 of 1

RPTT:

Recorded By: FES

Book- 544 Page- 0308

**WHEN RECORDED, RETURN TO:**

Tasha Caple  
Barrick Gold Exploration Inc.  
293 Spruce Road  
Elko, NV 89801

This document does not contain any personal  
information (as defined by NRS 603A.040).



0223094

**CERTIFICATE OF LOCATION**

**Lode Mining Claim**

NOTICE IS HEREBY GIVEN that **Barrick Gold Exploration Inc.**, 293 Spruce Road, Elko, NV 89801, hereby claims under and pursuant to the laws of the State of Nevada and of the laws of the United States of America the following described **LODE MINING CLAIM**:

The name of the claim is the AV 789.

This claim was located on October 15, 2012, by posting a Location Notice at the discovery monument.

The length of the claim is 1490 feet in a north direction and 10 feet in the opposite direction from the monument where the Location Notice is posted, and the width is 300 feet on each side of the center of the vein or lode, comprising in all 1500 feet in length and 600 feet in width, and generally following a Northerly-Southerly course.

The exterior boundaries are distinctly marked by four substantial monuments. Each corner monument consists of a 1-1/2" x 1-1/2" x 4' wooden post with aluminum tags attached, scribed with claim name and corner description, set one foot in the ground. The boundaries can be readily traced by beginning at corner No. 1, the NE corner:

thence	<u>1500</u>	feet	<u>south</u>	to the	<u>SE</u>	corner, corner No. 2,
thence	<u>600</u>	feet	<u>west</u>	to the	<u>SW</u>	corner, corner No. 3,
thence	<u>1500</u>	feet	<u>north</u>	to the	<u>NW</u>	corner, corner No. 4,
thence	<u>600</u>	feet	<u>east</u>	to the	<u>NE</u>	corner, corner No. 1, the point of beginning.

Said claim is located in the:

NE 1/4 of Section 27, T 19 N, R 51 E, M.D.M.  
M.D.M. Eureka County, State of Nevada.

The boundaries of said claim were defined by law within sixty days from the date of posting of the Notice of Location. The location work, consisting of the making and filing of maps and the payment of fees prescribed by NRS 517.040, was completed by the date of recordation of this certificate.

Discoverer, Locator and Claimant:

**Barrick Gold Exploration Inc.**

by:

Agent for Barrick Gold Exploration Inc.

WHEN RECORDED, RETURN TO:  
Tasha Caple  
Barrick Gold Exploration Inc.  
293 Spruce Road  
Elko, NV 89801

This document does not contain any personal  
information (as defined by NRS 603A.040).

**DOC # 0223095**

12/07/2012

03:42 PM

**Official Record**

Recording requested By  
BARRICK GOLD EXPLORATION INC

**Eureka County - NV**

**Mike Rebaleati - Recorder**

Fee: \$22.50

Page 1 of 1

RPTT:

Recorded By: FES

Book- 544 Page- 0309



0223095

**CERTIFICATE OF LOCATION**

Lode Mining Claim

NOTICE IS HEREBY GIVEN that **Barrick Gold Exploration Inc.**, 293 Spruce Road, Elko, NV 89801, hereby claims under and pursuant to the laws of the State of Nevada and of the laws of the United States of America the following described LODE MINING CLAIM:

The name of the claim is the AV 790.

This claim was located on October 15, 2012, by posting a Location Notice at the discovery monument.

The length of the claim is 10 feet in a north direction and 1490 feet in the opposite direction from the monument where the Location Notice is posted, and the width is 300 feet on each side of the center of the vein or lode, comprising in all 1500 feet in length and 600 feet in width, and generally following a Northerly-Southerly course.

The exterior boundaries are distinctly marked by four substantial monuments. Each corner monument consists of a 1-1/2" x 1-1/2" x 4" wooden post with aluminum tags attached, scribed with claim name and corner description, set one foot in the ground. The boundaries can be readily traced by beginning at corner No. 1, the NE corner:

thence	<u>1500</u>	feet	<u>south</u>	to the	<u>SE</u>	corner, corner No. 2,
thence	<u>600</u>	feet	<u>west</u>	to the	<u>SW</u>	corner, corner No. 3,
thence	<u>1500</u>	feet	<u>north</u>	to the	<u>NW</u>	corner, corner No. 4,
thence	<u>600</u>	feet	<u>east</u>	to the	<u>NE</u>	corner, corner No. 1, the point of beginning.

Said claim is located in the:

NE 1/4 of Section 27, T 19 N, R 51 E, M.D.M.

SE 1/4 of Section 27, T 19 N, R 51 E, M.D.M.

M.D.M. Eureka County, State of Nevada.

The boundaries of said claim were defined by law within sixty days from the date of posting of the Notice of Location. The location work, consisting of the making and filing of maps and the payment of fees prescribed by NRS 517.040, was completed by the date of recordation of this certificate.

Discoverer, Locator and Claimant:

**Barrick Gold Exploration Inc.**

by:

*Tasha Caple*

Agent for Barrick Gold Exploration Inc.

**DOC # 0223096**

12/07/2012 03:42 PM

**Official Record**

Recording requested By  
BARRICK GOLD EXPLORATION INC

**Eureka County - NV**

**Mike Rebaleati - Recorder**

Fee: \$22.50

Page 1 of 1

RPTT:

Recorded By: FES

Book- 544 Page- 0310

**WHEN RECORDED, RETURN TO:**

**Tasha Caple  
Barrick Gold Exploration Inc.  
293 Spruce Road  
Elko, NV 89801**

This document does not contain any personal  
information (as defined by NRS 603A.040).



0223096

**CERTIFICATE OF LOCATION**

**Lode Mining Claim**

NOTICE IS HEREBY GIVEN that **Barrick Gold Exploration Inc.**, 293 Spruce Road, Elko, NV 89801, hereby claims under and pursuant to the laws of the State of Nevada and of the laws of the United States of America the following described LODE MINING CLAIM:

The name of the claim is the AV 791.

This claim was located on October 15, 2012, by posting a Location Notice at the discovery monument.

The length of the claim is 1490 feet in a north direction and 10 feet in the opposite direction from the monument where the Location Notice is posted, and the width is 300 feet on each side of the center of the vein or lode, comprising in all 1500 feet in length and 600 feet in width, and generally following a Northerly-Southerly course.

The exterior boundaries are distinctly marked by four substantial monuments. Each corner monument consists of a 1-1/2" x 1-1/2" x 4' wooden post with aluminum tags attached, scribed with claim name and corner description, set one foot in the ground. The boundaries can be readily traced by beginning at corner No. 1, the NE corner:

thence	<u>1500</u>	feet	<u>south</u>	to the	<u>SE</u>	corner, corner No. 2,
thence	<u>600</u>	feet	<u>west</u>	to the	<u>SW</u>	corner, corner No. 3,
thence	<u>1500</u>	feet	<u>north</u>	to the	<u>NW</u>	corner, corner No. 4,
thence	<u>600</u>	feet	<u>east</u>	to the	<u>NE</u>	corner, corner No. 1, the point of beginning.

Said claim is located in the:

NE 1/4 of Section 27, T 19 N, R 51 E, M.D.M.  
M.D.M. Eureka County, State of Nevada.

The boundaries of said claim were defined by law within sixty days from the date of posting of the Notice of Location. The location work, consisting of the making and filing of maps and the payment of fees prescribed by NRS 517.040, was completed by the date of recordation of this certificate.

Discoverer, Locator and Claimant:  
**Barrick Gold Exploration Inc.**

by:

*Tasha Caple*  
Agent for Barrick Gold Exploration Inc.

DOC # 0223097

12/07/2012

03:42 PM

**Official Record**

Recording requested By  
BARRICK GOLD EXPLORATION INC

Eureka County - NV

Mike Rebaleati - Recorder

Fee: \$22.50

Page 1 of 1

RPTT:

Recorded By: FES

Book- 544 Page- 0311

**WHEN RECORDED, RETURN TO:**

Tasha Caple  
Barrick Gold Exploration Inc.  
293 Spruce Road  
Elko, NV 89801

This document does not contain any personal  
information (as defined by NRS 603A.040).



**CERTIFICATE OF LOCATION**

**Lode Mining Claim**

NOTICE IS HEREBY GIVEN that **Barrick Gold Exploration Inc.**, 293 Spruce Road, Elko, NV 89801, hereby claims under and pursuant to the laws of the State of Nevada and of the laws of the United States of America the following described LODE MINING CLAIM:

The name of the claim is the AV 792.

This claim was located on October 15, 2012, by posting a Location Notice at the discovery monument.

The length of the claim is 10 feet in a north direction and 1490 feet in the opposite direction from the monument where the Location Notice is posted, and the width is 300 feet on each side of the center of the vein or lode, comprising in all 1500 feet in length and 600 feet in width, and generally following a Northerly-Southerly course.

The exterior boundaries are distinctly marked by four substantial monuments. Each corner monument consists of a 1-1/2" x 1-1/2" x 4' wooden post with aluminum tags attached, scribed with claim name and corner description, set one foot in the ground. The boundaries can be readily traced by beginning at corner No. 1, the NE corner:

thence	<u>1500</u>	feet	<u>south</u>	to the	<u>SE</u>	corner, corner No. 2,
thence	<u>600</u>	feet	<u>west</u>	to the	<u>SW</u>	corner, corner No. 3,
thence	<u>1500</u>	feet	<u>north</u>	to the	<u>NW</u>	corner, corner No. 4,
thence	<u>600</u>	feet	<u>east</u>	to the	<u>NE</u>	corner, corner No. 1, the point of beginning.

Said claim is located in the:

NE 1/4 of Section 27, T 19 N, R 51 E, M.D.M.  
SE 1/4 of Section 27, T 19 N, R 51 E, M.D.M.  
M.D.M. Eureka County, State of Nevada.

The boundaries of said claim were defined by law within sixty days from the date of posting of the Notice of Location. The location work, consisting of the making and filing of maps and the payment of fees prescribed by NRS 517.040, was completed by the date of recordation of this certificate.

Discoverer, Locator and Claimant:

**Barrick Gold Exploration Inc.**

by: Tasha Caple  
Agent for Barrick Gold Exploration Inc.

DOC # 0223098

WHEN RECORDED, RETURN TO:

Tasha Caple  
Barrick Gold Exploration Inc.  
293 Spruce Road  
Elko, NV 89801

This document does not contain any personal  
information (as defined by NRS 603A.040).

12/07/2012 03:42 PM  
**Official Record**

Recording requested By  
BARRICK GOLD EXPLORATION INC

Eureka County - NV  
Mike Rebaleati - Recorder

Fee: \$22.50 Page 1 of 1  
RPTT: Recorded By: FES  
Book- 544 Page- 0312



**CERTIFICATE OF LOCATION**

Lode Mining Claim

NOTICE IS HEREBY GIVEN that **Barrick Gold Exploration Inc.**, 293 Spruce Road, Elko, NV 89801, hereby claims under and pursuant to the laws of the State of Nevada and of the laws of the United States of America the following described LODE MINING CLAIM:

The name of the claim is the AV 793.

This claim was located on October 15, 2012, by posting a Location Notice at the discovery monument.

The length of the claim is 1490 feet in a north direction and 10 feet in the opposite direction from the monument where the Location Notice is posted, and the width is 300 feet on each side of the center of the vein or lode, comprising in all 1500 feet in length and 600 feet in width, and generally following a Northerly-Southerly course.

The exterior boundaries are distinctly marked by four substantial monuments. Each corner monument consists of a 1-1/2" x 1-1/2" x 4' wooden post with aluminum tags attached, scribed with claim name and corner description, set one foot in the ground. The boundaries can be readily traced by beginning at corner No. 1, the NE corner:

thence	<u>1500</u>	feet	<u>south</u>	to the	<u>SE</u>	corner, corner No. 2,
thence	<u>600</u>	feet	<u>west</u>	to the	<u>SW</u>	corner, corner No. 3,
thence	<u>1500</u>	feet	<u>north</u>	to the	<u>NW</u>	corner, corner No. 4,
thence	<u>600</u>	feet	<u>east</u>	to the	<u>NE</u>	corner, corner No. 1, the point of beginning.

Said claim is located in the:

NE 1/4 of Section 27, T 19 N, R 51 E, M.D.M.  
M.D.M. Eureka County, State of Nevada.

The boundaries of said claim were defined by law within sixty days from the date of posting of the Notice of Location. The location work, consisting of the making and filing of maps and the payment of fees prescribed by NRS 517.040, was completed by the date of recordation of this certificate.

Discoverer, Locator and Claimant:  
**Barrick Gold Exploration Inc.**

by: Tasha Caple  
Agent for Barrick Gold Exploration Inc.



WHEN RECORDED, RETURN TO:  
Tasha Caple  
Barrick Gold Exploration Inc.  
293 Spruce Road  
Elko, NV 89801

This document does not contain any personal  
information (as defined by NRS 603A.040).

**DOC # 0223099**

12/07/2012

03:42 PM

**Official Record**

Recording requested By  
BARRICK GOLD EXPLORATION INC

Eureka County - NV

Mike Rebaleati - Recorder

Fee: \$22.50

Page 1 of 1

RPTT:

Recorded By: FES

Book- 544 Page- 0313



0223099

**CERTIFICATE OF LOCATION**

Lode Mining Claim

NOTICE IS HEREBY GIVEN that **Barrick Gold Exploration Inc.**, 293 Spruce Road, Elko, NV 89801, hereby claims under and pursuant to the laws of the State of Nevada and of the laws of the United States of America the following described LODE MINING CLAIM:

The name of the claim is the AV 794.

This claim was located on October 15, 2012, by posting a Location Notice at the discovery monument.

The length of the claim is 10 feet in a north direction and 1490 feet in the opposite direction from the monument where the Location Notice is posted, and the width is 300 feet on each side of the center of the vein or lode, comprising in all 1500 feet in length and 600 feet in width, and generally following a Northerly-Southerly course.

The exterior boundaries are distinctly marked by four substantial monuments. Each corner monument consists of a 1-1/2" x 1-1/2" x 4' wooden post with aluminum tags attached, scribed with claim name and corner description, set one foot in the ground. The boundaries can be readily traced by beginning at corner No. 1, the NE corner:

thence	<u>1500</u>	feet	<u>south</u>	to the	<u>SE</u>	corner, corner No. 2,
thence	<u>600</u>	feet	<u>west</u>	to the	<u>SW</u>	corner, corner No. 3,
thence	<u>1500</u>	feet	<u>north</u>	to the	<u>NW</u>	corner, corner No. 4,
thence	<u>600</u>	feet	<u>east</u>	to the	<u>NE</u>	corner, corner No. 1, the point of beginning.

Said claim is located in the:

NE 1/4 of Section 27, T 19 N, R 51 E, M.D.M.

SE 1/4 of Section 27, T 19 N, R 51 E, M.D.M.

M.D.M. Eureka County, State of Nevada.

The boundaries of said claim were defined by law within sixty days from the date of posting of the Notice of Location. The location work, consisting of the making and filing of maps and the payment of fees prescribed by NRS 517.040, was completed by the date of recordation of this certificate.

Discoverer, Locator and Claimant:

**Barrick Gold Exploration Inc.**

by: Tasha Caple

Agent for Barrick Gold Exploration Inc.

DOC # 0223100

12/07/2012

03:42 PM

WHEN RECORDED, RETURN TO:

Tasha Caple  
Barrick Gold Exploration Inc.  
293 Spruce Road  
Elko, NV 89801

Official Record

Recording requested By  
BARRICK GOLD EXPLORATION INC

Eureka County - NV

Mike Rebaleati - Recorder

Fee: \$22.50

Page 1 of 1

RPTT:

Recorded By: FES

Book- 544 Page- 0314

This document does not contain any personal  
information (as defined by NRS 603A.040).



0223100

**CERTIFICATE OF LOCATION**

**Lode Mining Claim**

NOTICE IS HEREBY GIVEN that **Barrick Gold Exploration Inc.**, 293 Spruce Road, Elko, NV 89801, hereby claims under and pursuant to the laws of the State of Nevada and of the laws of the United States of America the following described LODE MINING CLAIM:

The name of the claim is the AV 795.

This claim was located on October 15, 2012, by posting a Location Notice at the discovery monument.

The length of the claim is 1490 feet in a north direction and 10 feet in the opposite direction from the monument where the Location Notice is posted, and the width is 300 feet on each side of the center of the vein or lode, comprising in all 1500 feet in length and 600 feet in width, and generally following a Northerly-Southerly course.

The exterior boundaries are distinctly marked by four substantial monuments. Each corner monument consists of a 1-1/2" x 1-1/2" x 4" wooden post with aluminum tags attached, scribed with claim name and corner description, set one foot in the ground. The boundaries can be readily traced by beginning at corner No. 1, the NE corner:

thence	<u>1500</u>	feet	<u>south</u>	to the	<u>SE</u>	corner, corner No. 2,
thence	<u>600</u>	feet	<u>west</u>	to the	<u>SW</u>	corner, corner No. 3,
thence	<u>1500</u>	feet	<u>north</u>	to the	<u>NW</u>	corner, corner No. 4,
thence	<u>600</u>	feet	<u>east</u>	to the	<u>NE</u>	corner, corner No. 1, the point of beginning.

Said claim is located in the:

NW 1/4 of Section 34, T 19 N, R 51 E, M.D.M.

SW 1/4 of Section 27, T 19 N, R 51 E, M.D.M.

M.D.M. Eureka County, State of Nevada.

The boundaries of said claim were defined by law within sixty days from the date of posting of the Notice of Location. The location work, consisting of the making and filing of maps and the payment of fees prescribed by NRS 517.040, was completed by the date of recordation of this certificate.

Discoverer, Locator and Claimant:

**Barrick Gold Exploration Inc.**

by: Tasha Caple

Agent for Barrick Gold Exploration Inc.

WHEN RECORDED, RETURN TO:  
Tasha Caple  
Barrick Gold Exploration Inc.  
293 Spruce Road  
Elko, NV 89801

This document does not contain any personal  
information (as defined by NRS 603A.040).

**DOC # 0223101**

12/07/2012

03:42 PM

**Official Record**

Recording requested By  
BARRICK GOLD EXPLORATION INC

**Eureka County - NV**

**Mike Rebaleati - Recorder**

Fee: \$22.50

Page 1 of 1

RPTT:

Recorded By: FES

Book- 544 Page- 0315



0223101

**CERTIFICATE OF LOCATION**

Lode Mining Claim

NOTICE IS HEREBY GIVEN that **Barrick Gold Exploration Inc.**, 293 Spruce Road, Elko, NV 89801, hereby claims under and pursuant to the laws of the State of Nevada and of the laws of the United States of America the following described **LODE MINING CLAIM**:

The name of the claim is the AV 796.

This claim was located on October 15, 2012, by posting a Location Notice at the discovery monument.

The length of the claim is 10 feet in a north direction and 1490 feet in the opposite direction from the monument where the Location Notice is posted, and the width is 300 feet on each side of the center of the vein or lode, comprising in all 1500 feet in length and 600 feet in width, and generally following a Northerly-Southerly course.

The exterior boundaries are distinctly marked by four substantial monuments. Each corner monument consists of a 1-1/2" x 1-1/2" x 4' wooden post with aluminum tags attached, scribed with claim name and corner description, set one foot in the ground. The boundaries can be readily traced by beginning at corner No. 1, the NE corner:

thence	<u>1500</u>	feet	<u>south</u>	to the	<u>SE</u>	corner, corner No. 2,
thence	<u>600</u>	feet	<u>west</u>	to the	<u>SW</u>	corner, corner No. 3,
thence	<u>1500</u>	feet	<u>north</u>	to the	<u>NW</u>	corner, corner No. 4,
thence	<u>600</u>	feet	<u>east</u>	to the	<u>NE</u>	corner, corner No. 1, the point of beginning.

Said claim is located in the:

NW 1/4 of Section 34, T 19 N, R 51 E, M.D.M.  
M.D.M. Eureka County, State of Nevada.

The boundaries of said claim were defined by law within sixty days from the date of posting of the Notice of Location. The location work, consisting of the making and filing of maps and the payment of fees prescribed by NRS 517.040, was completed by the date of recordation of this certificate.

Discoverer, Locator and Claimant:  
**Barrick Gold Exploration Inc.**

by:

Tasha Caple  
Agent for Barrick Gold Exploration Inc.

DOC # 0223102

12/07/2012

03:42 PM

**Official Record**

Recording requested By  
BARRICK GOLD EXPLORATION INC

Eureka County - NV

Mike Rebaleati - Recorder

Fee: \$22.50

Page 1 of 1

RPTT:

Recorded By: FES

Book- 544 Page- 0316

**WHEN RECORDED, RETURN TO:**

Tasha Caple  
Barrick Gold Exploration Inc.  
293 Spruce Road  
Elko, NV 89801

This document does not contain any personal  
information (as defined by NRS 603A.040).



0223102

**CERTIFICATE OF LOCATION**

**Lode Mining Claim**

NOTICE IS HEREBY GIVEN that **Barrick Gold Exploration Inc.**, 293 Spruce Road, Elko, NV 89801, hereby claims under and pursuant to the laws of the State of Nevada and of the laws of the United States of America the following described **LODE MINING CLAIM**:

The name of the claim is the AV 797.

This claim was located on October 15, 2012, by posting a Location Notice at the discovery monument.

The length of the claim is 1490 feet in a north direction and 10 feet in the opposite direction from the monument where the Location Notice is posted, and the width is 300 feet on each side of the center of the vein or lode, comprising in all 1500 feet in length and 600 feet in width, and generally following a Northerly-Southerly course.

The exterior boundaries are distinctly marked by four substantial monuments. Each corner monument consists of a 1-1/2" x 1-1/2" x 4" wooden post with aluminum tags attached, scribed with claim name and corner description, set one foot in the ground. The boundaries can be readily traced by beginning at corner No. 1, the NE corner:

thence	<u>1500</u>	feet	<u>south</u>	to the	<u>SE</u>	corner, corner No. 2,
thence	<u>600</u>	feet	<u>west</u>	to the	<u>SW</u>	corner, corner No. 3,
thence	<u>1500</u>	feet	<u>north</u>	to the	<u>NW</u>	corner, corner No. 4,
thence	<u>600</u>	feet	<u>east</u>	to the	<u>NE</u>	corner, corner No. 1, the point of beginning.

Said claim is located in the:

NW 1/4 of Section 34, T 19 N, R 51 E, M.D.M.  
SW 1/4 of Section 27, T 19 N, R 51 E, M.D.M.  
M.D.M. Eureka County, State of Nevada.

The boundaries of said claim were defined by law within sixty days from the date of posting of the Notice of Location. The location work, consisting of the making and filing of maps and the payment of fees prescribed by NRS 517.040, was completed by the date of recordation of this certificate.

Discoverer, Locator and Claimant:

**Barrick Gold Exploration Inc.**

by:

Tasha Caple  
Agent for Barrick Gold Exploration Inc.

**DOC # 0223103**

12/07/2012

03:42 PM

**WHEN RECORDED, RETURN TO:**

Tasha Caple  
Barrick Gold Exploration Inc.  
293 Spruce Road  
Elko, NV 89801

**Official Record**

Recording requested By  
BARRICK GOLD EXPLORATION INC

**Eureka County - NV**

**Mike Rebaleati - Recorder**

Fee: \$22.50

Page 1 of 1

RPTT:

Recorded By: FES

Book- 544 Page- 0317

This document does not contain any personal  
information (as defined by NRS 603A.040).



**CERTIFICATE OF LOCATION**

**Lode Mining Claim**

NOTICE IS HEREBY GIVEN that **Barrick Gold Exploration Inc.**, 293 Spruce Road, Elko, NV 89801, hereby claims under and pursuant to the laws of the State of Nevada and of the laws of the United States of America the following described **LODE MINING CLAIM**:

The name of the claim is the AV 798.

This claim was located on October 15, 2012, by posting a Location Notice at the discovery monument.

The length of the claim is 10 feet in a north direction and 1490 feet in the opposite direction from the monument where the Location Notice is posted, and the width is 300 feet on each side of the center of the vein or lode, comprising in all 1500 feet in length and 600 feet in width, and generally following a Northerly-Southerly course.

The exterior boundaries are distinctly marked by four substantial monuments. Each corner monument consists of a 1-1/2" x 1-1/2" x 4" wooden post with aluminum tags attached, scribed with claim name and corner description, set one foot in the ground. The boundaries can be readily traced by beginning at corner No. 1, the NE corner:

thence	<u>1500</u>	feet	<u>south</u>	to the	<u>SE</u>	corner, corner No. 2,
thence	<u>600</u>	feet	<u>west</u>	to the	<u>SW</u>	corner, corner No. 3,
thence	<u>1500</u>	feet	<u>north</u>	to the	<u>NW</u>	corner, corner No. 4,
thence	<u>600</u>	feet	<u>east</u>	to the	<u>NE</u>	corner, corner No. 1, the point of beginning.

Said claim is located in the:

NW 1/4 of Section 34, T 19 N, R 51 E, M.D.M.  
M.D.M. Eureka County, State of Nevada.

The boundaries of said claim were defined by law within sixty days from the date of posting of the Notice of Location. The location work, consisting of the making and filing of maps and the payment of fees prescribed by NRS 517.040, was completed by the date of recordation of this certificate.

Discoverer, Locator and Claimant:  
**Barrick Gold Exploration Inc.**

by: Tasha Caple

Agent for Barrick Gold Exploration Inc.

DOC # 0223104

12/07/2012

03:42 PM

WHEN RECORDED, RETURN TO:

Tasha Caple  
Barrick Gold Exploration Inc.  
293 Spruce Road  
Elko, NV 89801

Official Record

Recording requested By  
BARRICK GOLD EXPLORATION INC

Eureka County - NV

Mike Rebaleati - Recorder

Fee: \$22.50

Page 1 of 1

RPTT:

Recorded By: FES

Book- 544 Page- 0318

This document does not contain any personal  
information (as defined by NRS 603A.040).



0223104

**CERTIFICATE OF LOCATION**

**Lode Mining Claim**

NOTICE IS HEREBY GIVEN that **Barrick Gold Exploration Inc.**, 293 Spruce Road, Elko, NV 89801, hereby claims under and pursuant to the laws of the State of Nevada and of the laws of the United States of America the following described LODE MINING CLAIM:

The name of the claim is the AV 799.

This claim was located on October 15, 2012, by posting a Location Notice at the discovery monument.

The length of the claim is 1490 feet in a north direction and 10 feet in the opposite direction from the monument where the Location Notice is posted, and the width is 300 feet on each side of the center of the vein or lode, comprising in all 1500 feet in length and 600 feet in width, and generally following a Northerly-Southerly course.

The exterior boundaries are distinctly marked by four substantial monuments. Each corner monument consists of a 1-1/2" x 1-1/2" x 4' wooden post with aluminum tags attached, scribed with claim name and corner description, set one foot in the ground. The boundaries can be readily traced by beginning at corner No. 1, the NE corner:

thence	<u>1500</u>	feet	<u>south</u>	to the	<u>SE</u>	corner, corner No. 2,
thence	<u>600</u>	feet	<u>west</u>	to the	<u>SW</u>	corner, corner No. 3,
thence	<u>1500</u>	feet	<u>north</u>	to the	<u>NW</u>	corner, corner No. 4,
thence	<u>600</u>	feet	<u>east</u>	to the	<u>NE</u>	corner, corner No. 1, the point of beginning.

Said claim is located in the:

NW 1/4 of Section 34, T 19 N, R 51 E, M.D.M.

SW 1/4 of Section 27, T 19 N, R 51 E, M.D.M.

M.D.M. Eureka County, State of Nevada.

The boundaries of said claim were defined by law within sixty days from the date of posting of the Notice of Location. The location work, consisting of the making and filing of maps and the payment of fees prescribed by NRS 517.040, was completed by the date of recordation of this certificate.

Discoverer, Locator and Claimant:

**Barrick Gold Exploration Inc.**

by:

Tasha Caple  
Agent for Barrick Gold Exploration Inc.

**DOC # 0223105**

12/07/2012

03:42 PM

**WHEN RECORDED, RETURN TO:**

Tasha Caple  
Barrick Gold Exploration Inc.  
293 Spruce Road  
Elko, NV 89801

**Official Record**

Recording requested By  
BARRICK GOLD EXPLORATION INC

**Eureka County - NV**

**Mike Rebaleati - Recorder**

Fee: \$22.50

Page 1 of 1

RPTT:

Recorded By: FES

Book- 544 Page- 0319

This document does not contain any personal  
information (as defined by NRS 603A.040).



0223105

**CERTIFICATE OF LOCATION**

Lode Mining Claim

NOTICE IS HEREBY GIVEN that **Barrick Gold Exploration Inc.**, 293 Spruce Road, Elko, NV 89801, hereby claims under and pursuant to the laws of the State of Nevada and of the laws of the United States of America the following described LODE MINING CLAIM:

The name of the claim is the AV 800.

This claim was located on October 15, 2012, by posting a Location Notice at the discovery monument.

The length of the claim is 10 feet in a north direction and 1490 feet in the opposite direction from the monument where the Location Notice is posted, and the width is 300 feet on each side of the center of the vein or lode, comprising in all 1500 feet in length and 600 feet in width, and generally following a Northerly-Southerly course.

The exterior boundaries are distinctly marked by four substantial monuments. Each corner monument consists of a 1-1/2" x 1-1/2" x 4' wooden post with aluminum tags attached, scribed with claim name and corner description, set one foot in the ground. The boundaries can be readily traced by beginning at corner No. 1, the NE corner:

thence	<u>1500</u>	feet	<u>south</u>	to the	<u>SE</u>	corner, corner No. 2,
thence	<u>600</u>	feet	<u>west</u>	to the	<u>SW</u>	corner, corner No. 3,
thence	<u>1500</u>	feet	<u>north</u>	to the	<u>NW</u>	corner, corner No. 4,
thence	<u>600</u>	feet	<u>east</u>	to the	<u>NE</u>	corner, corner No. 1, the point of beginning.

Said claim is located in the:

NW 1/4 of Section 34, T 19 N, R 51 E, M.D.M.  
M.D.M. Eureka County, State of Nevada.

The boundaries of said claim were defined by law within sixty days from the date of posting of the Notice of Location. The location work, consisting of the making and filing of maps and the payment of fees prescribed by NRS 517.040, was completed by the date of recordation of this certificate.

Discoverer, Locator and Claimant:

**Barrick Gold Exploration Inc.**

by: Tasha Caple

Agent for Barrick Gold Exploration Inc.



DOC # 0223106

WHEN RECORDED, RETURN TO:  
Tasha Caple  
Barrick Gold Exploration Inc.  
293 Spruce Road  
Elko, NV 89801

This document does not contain any personal  
information (as defined by NRS 603A.040).

12/07/2012 03:42 PM  
**Official Record**  
Recording requested By  
BARRICK GOLD EXPLORATION INC  
Eureka County - NV  
Mike Rebaleati - Recorder  
Fee: \$22.50 Page 1 of 1  
RPTT: Recorded By: FES  
Book- 544 Page- 0320



**CERTIFICATE OF LOCATION**

Lode Mining Claim

NOTICE IS HEREBY GIVEN that **Barrick Gold Exploration Inc.**, 293 Spruce Road, Elko, NV 89801, hereby claims under and pursuant to the laws of the State of Nevada and of the laws of the United States of America the following described LODE MINING CLAIM:

The name of the claim is the AV 801.  
This claim was located on October 15, 2012, by posting a Location Notice at the discovery monument.

The length of the claim is 1490 feet in a north direction and 10 feet in the opposite direction from the monument where the Location Notice is posted, and the width is 300 feet on each side of the center of the vein or lode, comprising in all 1500 feet in length and 600 feet in width, and generally following a Northerly-Southerly course.

The exterior boundaries are distinctly marked by four substantial monuments. Each corner monument consists of a 1-1/2" x 1-1/2" x 4' wooden post with aluminum tags attached, scribed with claim name and corner description, set one foot in the ground. The boundaries can be readily traced by beginning at corner No. 1, the NE corner:

thence	<u>1500</u>	feet	<u>south</u>	to the	<u>SE</u>	corner, corner No. 2,
thence	<u>600</u>	feet	<u>west</u>	to the	<u>SW</u>	corner, corner No. 3,
thence	<u>1500</u>	feet	<u>north</u>	to the	<u>NW</u>	corner, corner No. 4,
thence	<u>600</u>	feet	<u>east</u>	to the	<u>NE</u>	corner, corner No. 1, the point of beginning.

Said claim is located in the:

NE 1/4 of Section 34, T 19 N, R 51 E, M.D.M.  
NW 1/4 of Section 34, T 19 N, R 51 E, M.D.M.  
SE 1/4 of Section 27, T 19 N, R 51 E, M.D.M.  
SW 1/4 of Section 27, T 19 N, R 51 E, M.D.M.  
M.D.M. Eureka County, State of Nevada.

The boundaries of said claim were defined by law within sixty days from the date of posting of the Notice of Location. The location work, consisting of the making and filing of maps and the payment of fees prescribed by NRS 517.040, was completed by the date of recordation of this certificate.

Discoverer, Locator and Claimant:  
**Barrick Gold Exploration Inc.**

by: Tasha Caple

Agent for Barrick Gold Exploration Inc.

DOC # 0223107

12/07/2012

03:42 PM

**Official Record**

Recording requested By  
BARRICK GOLD EXPLORATION INC

Eureka County - NV

Mike Rebaleati - Recorder

Fee: \$22.50

Page 1 of 1

RPTT:

Recorded By: FES

Book- 544 Page- 0321

**WHEN RECORDED, RETURN TO:**

Tasha Caple  
Barrick Gold Exploration Inc.  
293 Spruce Road  
Elko, NV 89801

This document does not contain any personal  
information (as defined by NRS 603A.040).



0223107

**CERTIFICATE OF LOCATION**

**Lode Mining Claim**

NOTICE IS HEREBY GIVEN that **Barrick Gold Exploration Inc.**, 293 Spruce Road, Elko, NV 89801, hereby claims under and pursuant to the laws of the State of Nevada and of the laws of the United States of America the following described **LODE MINING CLAIM**:

The name of the claim is the AV 802.

This claim was located on October 15, 2012, by posting a Location Notice at the discovery monument.

The length of the claim is 10 feet in a north direction and 1490 feet in the opposite direction from the monument where the Location Notice is posted, and the width is 300 feet on each side of the center of the vein or lode, comprising in all 1500 feet in length and 600 feet in width, and generally following a Northerly-Southerly course.

The exterior boundaries are distinctly marked by four substantial monuments. Each corner monument consists of a 1-1/2" x 1-1/2" x 4' wooden post with aluminum tags attached, scribed with claim name and corner description, set one foot in the ground. The boundaries can be readily traced by beginning at corner No. 1, the NE corner:

thence	<u>1500</u>	feet	<u>south</u>	to the	<u>SE</u>	corner, corner No. 2,
thence	<u>600</u>	feet	<u>west</u>	to the	<u>SW</u>	corner, corner No. 3,
thence	<u>1500</u>	feet	<u>north</u>	to the	<u>NW</u>	corner, corner No. 4,
thence	<u>600</u>	feet	<u>east</u>	to the	<u>NE</u>	corner, corner No. 1, the point of beginning.

Said claim is located in the:

NE 1/4 of Section 34, T 19 N, R 51 E, M.D.M.

NW 1/4 of Section 34, T 19 N, R 51 E, M.D.M.

M.D.M. Eureka County, State of Nevada.

The boundaries of said claim were defined by law within sixty days from the date of posting of the Notice of Location. The location work, consisting of the making and filing of maps and the payment of fees prescribed by NRS 517.040, was completed by the date of recordation of this certificate.

Discoverer, Locator and Claimant:

**Barrick Gold Exploration Inc.**

by: Tasha Caple

Agent for Barrick Gold Exploration Inc.

WHEN RECORDED, RETURN TO:  
Tasha Caple  
Barrick Gold Exploration Inc.  
293 Spruce Road  
Elko, NV 89801

This document does not contain any personal  
information (as defined by NRS 603A.040).

**DOC # 0223108**

12/07/2012

03:42 PM

**Official Record**

Recording requested By  
BARRICK GOLD EXPLORATION INC

Eureka County - NV  
Mike Rebaleati - Recorder

Fees: \$22.50

Page 1 of 1

RPTT:

Recorded By: FES

Book- 544 Page- 0322



0223108

**CERTIFICATE OF LOCATION**

Lode Mining Claim

NOTICE IS HEREBY GIVEN that **Barrick Gold Exploration Inc.**, 293 Spruce Road, Elko, NV 89801, hereby claims under and pursuant to the laws of the State of Nevada and of the laws of the United States of America the following described LODE MINING CLAIM:

The name of the claim is the AV 803.

This claim was located on October 15, 2012, by posting a Location Notice at the discovery monument.

The length of the claim is 1490 feet in a north direction and 10 feet in the opposite direction from the monument where the Location Notice is posted, and the width is 300 feet on each side of the center of the vein or lode, comprising in all 1500 feet in length and 600 feet in width, and generally following a Northerly-Southerly course.

The exterior boundaries are distinctly marked by four substantial monuments. Each corner monument consists of a 1-1/2" x 1-1/2" x 4" wooden post with aluminum tags attached, scribed with claim name and corner description, set one foot in the ground. The boundaries can be readily traced by beginning at corner No. 1, the NE corner:

thence	<u>1500</u>	feet	<u>south</u>	to the	<u>SE</u>	corner, corner No. 2,
thence	<u>600</u>	feet	<u>west</u>	to the	<u>SW</u>	corner, corner No. 3,
thence	<u>1500</u>	feet	<u>north</u>	to the	<u>NW</u>	corner, corner No. 4,
thence	<u>600</u>	feet	<u>east</u>	to the	<u>NE</u>	corner, corner No. 1, the point of beginning.

Said claim is located in the:

NE 1/4 of Section 34, T 19 N, R 51 E, M.D.M.

SE 1/4 of Section 27, T 19 N, R 51 E, M.D.M.

M.D.M. Eureka County, State of Nevada.

The boundaries of said claim were defined by law within sixty days from the date of posting of the Notice of Location. The location work, consisting of the making and filing of maps and the payment of fees prescribed by NRS 517.040, was completed by the date of recordation of this certificate.

Discoverer, Locator and Claimant:

**Barrick Gold Exploration Inc.**

by: Tasha Caple

Agent for Barrick Gold Exploration Inc.

**WHEN RECORDED, RETURN TO:**

**Tasha Caple  
Barrick Gold Exploration Inc.  
293 Spruce Road  
Elko, NV 89801**

This document does not contain any personal  
information (as defined by NRS 603A.040).

**DOC # 0223109**

12/07/2012 03:42 PM  
**Official Record**  
Recording requested By  
BARRICK GOLD EXPLORATION INC  
**Eureka County - NV**  
**Mike Rebaleati - Recorder**  
Fee: \$22.50 Page 1 of 1  
RPTT: Recorded By: FES  
Book- 544 Page- 0323



**CERTIFICATE OF LOCATION**

**Lode Mining Claim**

NOTICE IS HEREBY GIVEN that **Barrick Gold Exploration Inc.**, 293 Spruce Road, Elko, NV 89801, hereby claims under and pursuant to the laws of the State of Nevada and of the laws of the United States of America the following described **LODE MINING CLAIM**:

The name of the claim is the AV 804.  
This claim was located on October 15, 2012, by posting a Location Notice at the discovery monument.

The length of the claim is 10 feet in a north direction and 1490 feet in the opposite direction from the monument where the Location Notice is posted, and the width is 300 feet on each side of the center of the vein or lode, comprising in all 1500 feet in length and 600 feet in width, and generally following a Northerly-Southerly course.

The exterior boundaries are distinctly marked by four substantial monuments. Each corner monument consists of a 1-1/2" x 1-1/2" x 4' wooden post with aluminum tags attached, scribed with claim name and corner description, set one foot in the ground. The boundaries can be readily traced by beginning at corner No. 1, the NE corner:

thence	<u>1500</u>	feet	<u>south</u>	to the	<u>SE</u>	corner, corner No. 2,
thence	<u>600</u>	feet	<u>west</u>	to the	<u>SW</u>	corner, corner No. 3,
thence	<u>1500</u>	feet	<u>north</u>	to the	<u>NW</u>	corner, corner No. 4,
thence	<u>600</u>	feet	<u>east</u>	to the	<u>NE</u>	corner, corner No. 1, the point of beginning.

Said claim is located in the:

NE 1/4 of Section 34, T 19 N, R 51 E, M.D.M.  
M.D.M. Eureka County, State of Nevada.

The boundaries of said claim were defined by law within sixty days from the date of posting of the Notice of Location. The location work, consisting of the making and filing of maps and the payment of fees prescribed by NRS 517.040, was completed by the date of recordation of this certificate.

Discoverer, Locator and Claimant:  
**Barrick Gold Exploration Inc.**

by:

Tasha Caple  
Agent for Barrick Gold Exploration Inc.

WHEN RECORDED, RETURN TO:  
Tasha Caple  
Barrick Gold Exploration Inc.  
293 Spruce Road  
Elko, NV 89801

This document does not contain any personal  
information (as defined by NRS 603A.040).

**DOC # 0223110**

12/07/2012 03:42 PM

**Official Record**

Recording requested By  
BARRICK GOLD EXPLORATION INC

**Eureka County - NV**

**Mike Rebaleati - Recorder**

Fee: \$22.50

Page 1 of 1

RPTT:

Recorded By: FES

Book- 544 Page- 0324



0223110

**CERTIFICATE OF LOCATION**

Lode Mining Claim

NOTICE IS HEREBY GIVEN that **Barrick Gold Exploration Inc.**, 293 Spruce Road, Elko, NV 89801, hereby claims under and pursuant to the laws of the State of Nevada and of the laws of the United States of America the following described LODE MINING CLAIM:

The name of the claim is the AV 805.

This claim was located on October 15, 2012, by posting a Location Notice at the discovery monument.

The length of the claim is 1490 feet in a north direction and 10 feet in the opposite direction from the monument where the Location Notice is posted, and the width is 300 feet on each side of the center of the vein or lode, comprising in all 1500 feet in length and 600 feet in width, and generally following a Northerly-Southerly course.

The exterior boundaries are distinctly marked by four substantial monuments. Each corner monument consists of a 1-1/2" x 1-1/2" x 4' wooden post with aluminum tags attached, scribed with claim name and corner description, set one foot in the ground. The boundaries can be readily traced by beginning at corner No. 1, the NE corner:

thence	<u>1500</u>	feet	<u>south</u>	to the	<u>SE</u>	corner, corner No. 2,
thence	<u>600</u>	feet	<u>west</u>	to the	<u>SW</u>	corner, corner No. 3,
thence	<u>1500</u>	feet	<u>north</u>	to the	<u>NW</u>	corner, corner No. 4,
thence	<u>600</u>	feet	<u>east</u>	to the	<u>NE</u>	corner, corner No. 1, the point of beginning.

Said claim is located in the:

NE 1/4 of Section 34, T 19 N, R 51 E, M.D.M.

SE 1/4 of Section 27, T 19 N, R 51 E, M.D.M.

M.D.M. Eureka County, State of Nevada.

The boundaries of said claim were defined by law within sixty days from the date of posting of the Notice of Location. The location work, consisting of the making and filing of maps and the payment of fees prescribed by NRS 517.040, was completed by the date of recordation of this certificate.

Discoverer, Locator and Claimant:

**Barrick Gold Exploration Inc.**

by: Tasha Caple

Agent for Barrick Gold Exploration Inc.

WHEN RECORDED, RETURN TO:  
Tasha Caple  
Barrick Gold Exploration Inc.  
293 Spruce Road  
Elko, NV 89801

This document does not contain any personal  
information (as defined by NRS 603A.040).

**DOC # 0223111**

12/07/2012

03:42 PM

**Official Record**

Recording requested By  
BARRICK GOLD EXPLORATION INC

**Eureka County - NV**

**Mike Rebaleati - Recorder**

Fee: \$22.50

Page 1 of 1

RPTT:

Recorded By: FES

Book- 544 Page- 0325



**CERTIFICATE OF LOCATION**

Lode Mining Claim

NOTICE IS HEREBY GIVEN that **Barrick Gold Exploration Inc.**, 293 Spruce Road, Elko, NV 89801, hereby claims under and pursuant to the laws of the State of Nevada and of the laws of the United States of America the following described LODE MINING CLAIM:

The name of the claim is the AV 806.

This claim was located on October 15, 2012, by posting a Location Notice at the discovery monument.

The length of the claim is 10 feet in a north direction and 1490 feet in the opposite direction from the monument where the Location Notice is posted, and the width is 300 feet on each side of the center of the vein or lode, comprising in all 1500 feet in length and 600 feet in width, and generally following a Northerly-Southerly course.

The exterior boundaries are distinctly marked by four substantial monuments. Each corner monument consists of a 1-1/2" x 1-1/2" x 4' wooden post with aluminum tags attached, scribed with claim name and corner description, set one foot in the ground. The boundaries can be readily traced by beginning at corner No. 1, the NE corner:

thence	<u>1500</u>	feet	<u>south</u>	to the	<u>SE</u>	corner, corner No. 2,
thence	<u>600</u>	feet	<u>west</u>	to the	<u>SW</u>	corner, corner No. 3,
thence	<u>1500</u>	feet	<u>north</u>	to the	<u>NW</u>	corner, corner No. 4,
thence	<u>600</u>	feet	<u>east</u>	to the	<u>NE</u>	corner, corner No. 1, the point of beginning.

Said claim is located in the:

NE 1/4 of Section 34, T 19 N, R 51 E, M.D.M.

M.D.M. Eureka County, State of Nevada.

The boundaries of said claim were defined by law within sixty days from the date of posting of the Notice of Location. The location work, consisting of the making and filing of maps and the payment of fees prescribed by NRS 517.040, was completed by the date of recordation of this certificate.

Discoverer, Locator and Claimant:

**Barrick Gold Exploration Inc.**

by: Tasha Caple

Agent for Barrick Gold Exploration Inc.

WHEN RECORDED, RETURN TO:  
Tasha Caple  
Barrick Gold Exploration Inc.  
293 Spruce Road  
Elko, NV 89801

This document does not contain any personal  
information (as defined by NRS 603A.040).

**DOC # 0223112**

12/07/2012

03:42 PM

**Official Record**

Recording requested By  
BARRICK GOLD EXPLORATION INC

Eureka County - NV

Mike Rebaleati - Recorder

Fee: \$22.50

Page 1 of 1

RPTT:

Recorded By: FES

Book- 544 Page- 0326



0223112

**CERTIFICATE OF LOCATION**

**Lode Mining Claim**

NOTICE IS HEREBY GIVEN that **Barrick Gold Exploration Inc.**, 293 Spruce Road, Elko, NV 89801, hereby claims under and pursuant to the laws of the State of Nevada and of the laws of the United States of America the following described LODE MINING CLAIM:

The name of the claim is the AV 807.

This claim was located on October 15, 2012, by posting a Location Notice at the discovery monument.

The length of the claim is 1490 feet in a north direction and 10 feet in the opposite direction from the monument where the Location Notice is posted, and the width is 300 feet on each side of the center of the vein or lode, comprising in all 1500 feet in length and 600 feet in width, and generally following a Northerly-Southerly course.

The exterior boundaries are distinctly marked by four substantial monuments. Each corner monument consists of a 1-1/2" x 1-1/2" x 4' wooden post with aluminum tags attached, scribed with claim name and corner description, set one foot in the ground. The boundaries can be readily traced by beginning at corner No. 1, the NE corner:

thence	<u>1500</u>	feet	<u>south</u>	to the	<u>SE</u>	corner, corner No. 2,
thence	<u>600</u>	feet	<u>west</u>	to the	<u>SW</u>	corner, corner No. 3,
thence	<u>1500</u>	feet	<u>north</u>	to the	<u>NW</u>	corner, corner No. 4,
thence	<u>600</u>	feet	<u>east</u>	to the	<u>NE</u>	corner, corner No. 1, the point of beginning.

Said claim is located in the:

NE 1/4 of Section 34, T 19 N, R 51 E, M.D.M.

SE 1/4 of Section 27, T 19 N, R 51 E, M.D.M.

M.D.M. Eureka County, State of Nevada.

The boundaries of said claim were defined by law within sixty days from the date of posting of the Notice of Location. The location work, consisting of the making and filing of maps and the payment of fees prescribed by NRS 517.040, was completed by the date of recordation of this certificate.

Discoverer, Locator and Claimant:

**Barrick Gold Exploration Inc.**

by: Tasha Caple

Agent for Barrick Gold Exploration Inc.



WHEN RECORDED, RETURN TO:  
Tasha Caple  
Barrick Gold Exploration Inc.  
293 Spruce Road  
Elko, NV 89801

This document does not contain any personal  
information (as defined by NRS 603A.040).

**DOC # 0223113**

12/07/2012

03:42 PM

**Official Record**

Recording requested By  
BARRICK GOLD EXPLORATION INC

**Eureka County - NV**

**Mike Rebaleati - Recorder**

Fee: \$22.50

Page 1 of 1

RPTT:

Recorded By: FES

Book- 544 Page- 0327



0223113

**CERTIFICATE OF LOCATION**

Lode Mining Claim

NOTICE IS HEREBY GIVEN that **Barrick Gold Exploration Inc.**, 293 Spruce Road, Elko, NV 89801, hereby claims under and pursuant to the laws of the State of Nevada and of the laws of the United States of America the following described **LODE MINING CLAIM**:

The name of the claim is the AV 808.

This claim was located on October 15, 2012, by posting a Location Notice at the discovery monument.

The length of the claim is 10 feet in a north direction and 1490 feet in the opposite direction from the monument where the Location Notice is posted, and the width is 300 feet on each side of the center of the vein or lode, comprising in all 1500 feet in length and 600 feet in width, and generally following a Northerly-Southerly course.

The exterior boundaries are distinctly marked by four substantial monuments. Each corner monument consists of a 1-1/2" x 1-1/2" x 4' wooden post with aluminum tags attached, scribed with claim name and corner description, set one foot in the ground. The boundaries can be readily traced by beginning at corner No. 1, the NE corner:

thence	<u>1500</u>	feet	<u>south</u>	to the	<u>SE</u>	corner, corner No. 2,
thence	<u>600</u>	feet	<u>west</u>	to the	<u>SW</u>	corner, corner No. 3,
thence	<u>1500</u>	feet	<u>north</u>	to the	<u>NW</u>	corner, corner No. 4,
thence	<u>600</u>	feet	<u>east</u>	to the	<u>NE</u>	corner, corner No. 1, the point of beginning.

Said claim is located in the:

NE 1/4 of Section 34, T 19 N, R 51 E, M.D.M.  
M.D.M. Eureka County, State of Nevada.

The boundaries of said claim were defined by law within sixty days from the date of posting of the Notice of Location. The location work, consisting of the making and filing of maps and the payment of fees prescribed by NRS 517.040, was completed by the date of recordation of this certificate.

Discoverer, Locator and Claimant:  
**Barrick Gold Exploration Inc.**

by: Tasha Caple

Agent for Barrick Gold Exploration Inc.

**DOC # 0223114**

12/07/2012

03:42 PM

**WHEN RECORDED, RETURN TO:**

**Tasha Caple  
Barrick Gold Exploration Inc.  
293 Spruce Road  
Elko, NV 89801**

**Official Record**

Recording requested By  
BARRICK GOLD EXPLORATION INC

**Eureka County - NV**

**Mike Rebaleati - Recorder**

Fee: \$22.50

Page 1 of 1

RPTT:

Recorded By: FES

Book- 544 Page- 0328

This document does not contain any personal information (as defined by NRS 603A.040).



0223114

**CERTIFICATE OF LOCATION**

**Lode Mining Claim**

NOTICE IS HEREBY GIVEN that **Barrick Gold Exploration Inc.**, 293 Spruce Road, Elko, NV 89801, hereby claims under and pursuant to the laws of the State of Nevada and of the laws of the United States of America the following described **LODE MINING CLAIM**:

The name of the claim is the AV 809.

This claim was located on October 15, 2012, by posting a Location Notice at the discovery monument.

The length of the claim is 1490 feet in a north direction and 10 feet in the opposite direction from the monument where the Location Notice is posted, and the width is 300 feet on each side of the center of the vein or lode, comprising in all 1500 feet in length and 600 feet in width, and generally following a Northerly-Southerly course.

The exterior boundaries are distinctly marked by four substantial monuments. Each corner monument consists of a 1-1/2" x 1-1/2" x 4' wooden post with aluminum tags attached, scribed with claim name and corner description, set one foot in the ground. The boundaries can be readily traced by beginning at corner No. 1, the NE corner:

thence	<u>1500</u>	feet	<u>south</u>	to the	<u>SE</u>	corner, corner No. 2,
thence	<u>600</u>	feet	<u>west</u>	to the	<u>SW</u>	corner, corner No. 3,
thence	<u>1500</u>	feet	<u>north</u>	to the	<u>NW</u>	corner, corner No. 4,
thence	<u>600</u>	feet	<u>east</u>	to the	<u>NE</u>	corner, corner No. 1, the point of beginning.

Said claim is located in the:

NE 1/4 of Section 34, T 19 N, R 51 E, M.D.M.

SE 1/4 of Section 27, T 19 N, R 51 E, M.D.M.

M.D.M. Eureka County, State of Nevada.

The boundaries of said claim were defined by law within sixty days from the date of posting of the Notice of Location. The location work, consisting of the making and filing of maps and the payment of fees prescribed by NRS 517.040, was completed by the date of recordation of this certificate.

Discoverer, Locator and Claimant:

**Barrick Gold Exploration Inc.**

by:

*Tasha Caple*

Agent for Barrick Gold Exploration Inc.

WHEN RECORDED, RETURN TO:  
Tasha Caple  
Barrick Gold Exploration Inc.  
293 Spruce Road  
Elko, NV 89801

This document does not contain any personal  
information (as defined by NRS 603A.040).

**DOC # 0223115**

12/07/2012

03:42 PM

**Official Record**

Recording requested By  
BARRICK GOLD EXPLORATION INC

**Eureka County - NV**

**Mike Rebaleati - Recorder**

Fee: \$22.50

Page 1 of 1

RPTT:

Recorded By: FES

Book- 544 Page- 0329



0223115

**CERTIFICATE OF LOCATION**

Lode Mining Claim

NOTICE IS HEREBY GIVEN that **Barrick Gold Exploration Inc.**, 293 Spruce Road, Elko, NV 89801, hereby claims under and pursuant to the laws of the State of Nevada and of the laws of the United States of America the following described LODE MINING CLAIM:

The name of the claim is the AV 810.

This claim was located on October 15, 2012, by posting a Location Notice at the discovery monument.

The length of the claim is 10 feet in a north direction and 1490 feet in the opposite direction from the monument where the Location Notice is posted, and the width is 300 feet on each side of the center of the vein or lode, comprising in all 1500 feet in length and 600 feet in width, and generally following a Northerly-Southerly course.

The exterior boundaries are distinctly marked by four substantial monuments. Each corner monument consists of a 1-1/2" x 1-1/2" x 4' wooden post with aluminum tags attached, scribed with claim name and corner description, set one foot in the ground. The boundaries can be readily traced by beginning at corner No. 1, the NE corner:

thence	<u>1500</u>	feet	<u>south</u>	to the	<u>SE</u>	corner, corner No. 2,
thence	<u>600</u>	feet	<u>west</u>	to the	<u>SW</u>	corner, corner No. 3,
thence	<u>1500</u>	feet	<u>north</u>	to the	<u>NW</u>	corner, corner No. 4,
thence	<u>600</u>	feet	<u>east</u>	to the	<u>NE</u>	corner, corner No. 1, the point of beginning.

Said claim is located in the:

NE 1/4 of Section 34, T 19 N, R 51 E, M.D.M.  
M.D.M. Eureka County, State of Nevada.

The boundaries of said claim were defined by law within sixty days from the date of posting of the Notice of Location. The location work, consisting of the making and filing of maps and the payment of fees prescribed by NRS 517.040, was completed by the date of recordation of this certificate.

Discoverer, Locator and Claimant:  
**Barrick Gold Exploration Inc.**

by:

*Tasha Caple*  
Agent for Barrick Gold Exploration Inc.

DOC # 0223116

12/07/2012

03:42 PM

WHEN RECORDED, RETURN TO:

Tasha Caple  
Barrick Gold Exploration Inc.  
293 Spruce Road  
Elko, NV 89801

Official Record

Recording requested By  
BARRICK GOLD EXPLORATION INC

Eureka County - NV

Mike Rebaleati - Recorder

Fee: \$22.50

Page 1 of 1

RPTT:

Recorded By: FES

Book- 544 Page- 0330

This document does not contain any personal  
information (as defined by NRS 603A.040).



0223116

**CERTIFICATE OF LOCATION**

**Lode Mining Claim**

NOTICE IS HEREBY GIVEN that **Barrick Gold Exploration Inc.**, 293 Spruce Road, Elko, NV 89801, hereby claims under and pursuant to the laws of the State of Nevada and of the laws of the United States of America the following described LODE MINING CLAIM:

The name of the claim is the AV 811.

This claim was located on October 15, 2012, by posting a Location Notice at the discovery monument.

The length of the claim is 10 feet in a east direction and 1490 feet in the opposite direction from the monument where the Location Notice is posted, and the width is 300 feet on each side of the center of the vein or lode, comprising in all 1500 feet in length and 600 feet in width, and generally following a Easterly-Westerly course.

The exterior boundaries are distinctly marked by four substantial monuments. Each corner monument consists of a 1-1/2" x 1-1/2" x 4" wooden post with aluminum tags attached, scribed with claim name and corner description, set one foot in the ground. The boundaries can be readily traced by beginning at corner No. 1, the NE corner:

thence	<u>600</u>	feet	<u>south</u>	to the	<u>SE</u>	corner, corner No. 2,
thence	<u>1500</u>	feet	<u>west</u>	to the	<u>SW</u>	corner, corner No. 3,
thence	<u>600</u>	feet	<u>north</u>	to the	<u>NW</u>	corner, corner No. 4,
thence	<u>1500</u>	feet	<u>east</u>	to the	<u>NE</u>	corner, corner No. 1, the point of beginning.

Said claim is located in the:

NE 1/4 of Section 28, T 19 N, R 51 E, M.D.M.

SE 1/4 of Section 28, T 19 N, R 51 E, M.D.M.

M.D.M. Eureka County, State of Nevada.

The boundaries of said claim were defined by law within sixty days from the date of posting of the Notice of Location. The location work, consisting of the making and filing of maps and the payment of fees prescribed by NRS 517.040, was completed by the date of recordation of this certificate.

Discoverer, Locator and Claimant:

**Barrick Gold Exploration Inc.**

by:

*Tasha Caple*

Agent for Barrick Gold Exploration Inc.

DOC # 0223117

12/07/2012

03:42 PM

**Official Record**

Recording requested By  
BARRICK GOLD EXPLORATION INC

Eureka County - NV

Mike Rebaleati - Recorder

Fee: \$22.50

Page 1 of 1

RPTT:

Recorded By: FES

Book- 544 Page- 0331

**WHEN RECORDED, RETURN TO:**

Tasha Caple  
Barrick Gold Exploration Inc.  
293 Spruce Road  
Elko, NV 89801

This document does not contain any personal  
information (as defined by NRS 603A.040).



**CERTIFICATE OF LOCATION**

**Lode Mining Claim**

NOTICE IS HEREBY GIVEN that **Barrick Gold Exploration Inc.**, 293 Spruce Road, Elko, NV 89801, hereby claims under and pursuant to the laws of the State of Nevada and of the laws of the United States of America the following described **LODE MINING CLAIM**:

The name of the claim is the AV 812.

This claim was located on October 15, 2012, by posting a Location Notice at the discovery monument.

The length of the claim is 1490 feet in a east direction and 10 feet in the opposite direction from the monument where the Location Notice is posted, and the width is 300 feet on each side of the center of the vein or lode, comprising in all 1500 feet in length and 600 feet in width, and generally following a Easterly-Westerly course.

The exterior boundaries are distinctly marked by four substantial monuments. Each corner monument consists of a 1-1/2" x 1-1/2" x 4' wooden post with aluminum tags attached, scribed with claim name and corner description, set one foot in the ground. The boundaries can be readily traced by beginning at corner No. 1, the NE corner:

thence	<u>600</u>	feet	<u>south</u>	to the	<u>SE</u>	corner, corner No. 2,
thence	<u>1500</u>	feet	<u>west</u>	to the	<u>SW</u>	corner, corner No. 3,
thence	<u>600</u>	feet	<u>north</u>	to the	<u>NW</u>	corner, corner No. 4,
thence	<u>1500</u>	feet	<u>east</u>	to the	<u>NE</u>	corner, corner No. 1, the point of beginning.

Said claim is located in the:

NE 1/4 of Section 28, T 19 N, R 51 E, M.D.M.  
NW 1/4 of Section 27, T 19 N, R 51 E, M.D.M.  
SE 1/4 of Section 28, T 19 N, R 51 E, M.D.M.  
SW 1/4 of Section 27, T 19 N, R 51 E, M.D.M.  
M.D.M. Eureka County, State of Nevada.

The boundaries of said claim were defined by law within sixty days from the date of posting of the Notice of Location. The location work, consisting of the making and filing of maps and the payment of fees prescribed by NRS 517.040, was completed by the date of recordation of this certificate.

Discoverer, Locator and Claimant:

**Barrick Gold Exploration Inc.**

by: Tasha Caple

Agent for Barrick Gold Exploration Inc.

WHEN RECORDED, RETURN TO:  
Tasha Caple  
Barrick Gold Exploration Inc.  
293 Spruce Road  
Elko, NV 89801

This document does not contain any personal  
information (as defined by NRS 603A.040).

**DOC # 0223118**

12/07/2012 03:42 PM

**Official Record**

Recording requested By  
BARRICK GOLD EXPLORATION INC

Eureka County - NV

Mike Rebaleati - Recorder

Fee: \$22.50

Page 1 of 1

RPTT:

Recorded By: FES

Book- 544 Page- 0332



0223118

**CERTIFICATE OF LOCATION**

Lode Mining Claim

NOTICE IS HEREBY GIVEN that **Barrick Gold Exploration Inc.**, 293 Spruce Road, Elko, NV 89801, hereby claims under and pursuant to the laws of the State of Nevada and of the laws of the United States of America the following described LODE MINING CLAIM:

The name of the claim is the AV 813.

This claim was located on October 15, 2012, by posting a Location Notice at the discovery monument.

The length of the claim is 10 feet in a east direction and 1490 feet in the opposite direction from the monument where the Location Notice is posted, and the width is 300 feet on each side of the center of the vein or lode, comprising in all 1500 feet in length and 600 feet in width, and generally following a Easterly-Westerly course.

The exterior boundaries are distinctly marked by four substantial monuments. Each corner monument consists of a 1-1/2" x 1-1/2" x 4" wooden post with aluminum tags attached, scribed with claim name and corner description, set one foot in the ground. The boundaries can be readily traced by beginning at corner No. 1, the NE corner:

thence	<u>600</u>	feet	<u>south</u>	to the	<u>SE</u>	corner, corner No. 2,
thence	<u>1500</u>	feet	<u>west</u>	to the	<u>SW</u>	corner, corner No. 3,
thence	<u>600</u>	feet	<u>north</u>	to the	<u>NW</u>	corner, corner No. 4,
thence	<u>1500</u>	feet	<u>east</u>	to the	<u>NE</u>	corner, corner No. 1, the point of beginning.

Said claim is located in the:

SE 1/4 of Section 28, T 19 N, R 51 E, M.D.M.  
M.D.M. Eureka County, State of Nevada.

The boundaries of said claim were defined by law within sixty days from the date of posting of the Notice of Location. The location work, consisting of the making and filing of maps and the payment of fees prescribed by NRS 517.040, was completed by the date of recordation of this certificate.

Discoverer, Locator and Claimant:  
**Barrick Gold Exploration Inc.**

by:

Agent for Barrick Gold Exploration Inc.

DOC # 0223119

12/07/2012

03:42 PM

WHEN RECORDED, RETURN TO:

Tasha Caple  
Barrick Gold Exploration Inc.  
293 Spruce Road  
Elko, NV 89801

Official Record

Recording requested By  
BARRICK GOLD EXPLORATION INC

Eureka County - NV

Mike Rebaleati - Recorder

Fee: \$22.50

Page 1 of 1

RPTT:

Recorded By: FES

Book- 544 Page- 0333

This document does not contain any personal  
information (as defined by NRS 603A.040).



0223119

**CERTIFICATE OF LOCATION**

**Lode Mining Claim**

NOTICE IS HEREBY GIVEN that **Barrick Gold Exploration Inc.**, 293 Spruce Road, Elko, NV 89801, hereby claims under and pursuant to the laws of the State of Nevada and of the laws of the United States of America the following described LODE MINING CLAIM:

The name of the claim is the AV 814.

This claim was located on October 15, 2012, by posting a Location Notice at the discovery monument.

The length of the claim is 1490 feet in a east direction and 10 feet in the opposite direction from the monument where the Location Notice is posted, and the width is 300 feet on each side of the center of the vein or lode, comprising in all 1500 feet in length and 600 feet in width, and generally following a Easterly-Westerly course.

The exterior boundaries are distinctly marked by four substantial monuments. Each corner monument consists of a 1-1/2" x 1-1/2" x 4' wooden post with aluminum tags attached, scribed with claim name and corner description, set one foot in the ground. The boundaries can be readily traced by beginning at corner No. 1, the NE corner:

thence	<u>600</u>	feet	<u>south</u>	to the	<u>SE</u>	corner, corner No. 2,
thence	<u>1500</u>	feet	<u>west</u>	to the	<u>SW</u>	corner, corner No. 3,
thence	<u>600</u>	feet	<u>north</u>	to the	<u>NW</u>	corner, corner No. 4,
thence	<u>1500</u>	feet	<u>east</u>	to the	<u>NE</u>	corner, corner No. 1, the point of beginning.

Said claim is located in the:

SE 1/4 of Section 28, T 19 N, R 51 E, M.D.M.  
SW 1/4 of Section 27, T 19 N, R 51 E, M.D.M.  
M.D.M. Eureka County, State of Nevada.

The boundaries of said claim were defined by law within sixty days from the date of posting of the Notice of Location. The location work, consisting of the making and filing of maps and the payment of fees prescribed by NRS 517.040, was completed by the date of recordation of this certificate.

Discoverer, Locator and Claimant:  
**Barrick Gold Exploration Inc.**

by:

Tasha Caple  
Agent for Barrick Gold Exploration Inc.



**WHEN RECORDED, RETURN TO:**

Tasha Caple  
Barrick Gold Exploration Inc.  
293 Spruce Road  
Elko, NV 89801

This document does not contain any personal  
information (as defined by NRS 603A.040).

**DOC # 0223120**

12/07/2012

03:42 PM

**Official Record**

Recording requested By  
BARRICK GOLD EXPLORATION INC

Eureka County - NV

Mike Rebaleati - Recorder

Fee: \$22.50

Page 1 of 1

RPTT:

Recorded By: FES

Book- 544 Page- 0334

**CERTIFICATE OF LOCATION**

Lode Mining Claim



0223120

NOTICE IS HEREBY GIVEN that **Barrick Gold Exploration Inc.**, 293 Spruce Road, Elko, NV 89801, hereby claims under and pursuant to the laws of the State of Nevada and of the laws of the United States of America the following described LODE MINING CLAIM:

The name of the claim is the AV 815.

This claim was located on October 15, 2012, by posting a Location Notice at the discovery monument.

The length of the claim is 10 feet in a east direction and 1490 feet in the opposite direction from the monument where the Location Notice is posted, and the width is 300 feet on each side of the center of the vein or lode, comprising in all 1500 feet in length and 600 feet in width, and generally following a Easterly-Westerly course.

The exterior boundaries are distinctly marked by four substantial monuments. Each corner monument consists of a 1-1/2" x 1-1/2" x 4' wooden post with aluminum tags attached, scribed with claim name and corner description, set one foot in the ground. The boundaries can be readily traced by beginning at corner No. 1, the NE corner:

thence	<u>600</u>	feet	<u>south</u>	to the	<u>SE</u>	corner, corner No. 2,
thence	<u>1500</u>	feet	<u>west</u>	to the	<u>SW</u>	corner, corner No. 3,
thence	<u>600</u>	feet	<u>north</u>	to the	<u>NW</u>	corner, corner No. 4,
thence	<u>1500</u>	feet	<u>east</u>	to the	<u>NE</u>	corner, corner No. 1, the point of beginning.

Said claim is located in the:

SE 1/4 of Section 28, T 19 N, R 51 E, M.D.M.  
SW 1/4 of Section 28, T 19 N, R 51 E, M.D.M.  
M.D.M. Eureka County, State of Nevada.

The boundaries of said claim were defined by law within sixty days from the date of posting of the Notice of Location. The location work, consisting of the making and filing of maps and the payment of fees prescribed by NRS 517.040, was completed by the date of recordation of this certificate.

Discoverer, Locator and Claimant:

**Barrick Gold Exploration Inc.**

by:

*Tasha Caple*

Agent for Barrick Gold Exploration Inc.

**WHEN RECORDED, RETURN TO:**

Tasha Caple  
Barrick Gold Exploration Inc.  
293 Spruce Road  
Elko, NV 89801

This document does not contain any personal  
information (as defined by NRS 603A.040).

**DOC # 0223121**

12/07/2012 03:42 PM

**Official Record**

Recording requested By  
BARRICK GOLD EXPLORATION INC

Eureka County - NV

Mike Rebaleati - Recorder

Fee: \$22.50 Page 1 of 1  
RPTT: Recorded By: FES  
Book- 544 Page- 0335



0223121

**CERTIFICATE OF LOCATION**

Lode Mining Claim

NOTICE IS HEREBY GIVEN that **Barrick Gold Exploration Inc.**, 293 Spruce Road, Elko, NV 89801, hereby claims under and pursuant to the laws of the State of Nevada and of the laws of the United States of America the following described LODE MINING CLAIM:

The name of the claim is the AV 816.

This claim was located on October 15, 2012, by posting a Location Notice at the discovery monument.

The length of the claim is 1490 feet in a east direction and 10 feet in the opposite direction from the monument where the Location Notice is posted, and the width is 300 feet on each side of the center of the vein or lode, comprising in all 1500 feet in length and 600 feet in width, and generally following a Easterly-Westerly course.

The exterior boundaries are distinctly marked by four substantial monuments. Each corner monument consists of a 1-1/2" x 1-1/2" x 4" wooden post with aluminum tags attached, scribed with claim name and corner description, set one foot in the ground. The boundaries can be readily traced by beginning at corner No. 1, the NE corner:

thence	<u>600</u>	feet	<u>south</u>	to the	<u>SE</u>	corner, corner No. 2,
thence	<u>1500</u>	feet	<u>west</u>	to the	<u>SW</u>	corner, corner No. 3,
thence	<u>600</u>	feet	<u>north</u>	to the	<u>NW</u>	corner, corner No. 4,
thence	<u>1500</u>	feet	<u>east</u>	to the	<u>NE</u>	corner, corner No. 1, the point of beginning.

Said claim is located in the:

SE 1/4 of Section 28, T 19 N, R 51 E, M.D.M.  
SW 1/4 of Section 27, T 19 N, R 51 E, M.D.M.  
M.D.M. Eureka County, State of Nevada.

The boundaries of said claim were defined by law within sixty days from the date of posting of the Notice of Location. The location work, consisting of the making and filing of maps and the payment of fees prescribed by NRS 517.040, was completed by the date of recordation of this certificate.

Discoverer, Locator and Claimant:

**Barrick Gold Exploration Inc.**

by:

Agent for Barrick Gold Exploration Inc.

**WHEN RECORDED, RETURN TO:**

Tasha Caple  
Barrick Gold Exploration Inc.  
293 Spruce Road  
Elko, NV 89801

This document does not contain any personal  
information (as defined by NRS 603A.040).

**DOC # 0223122**

12/07/2012

03:42 PM

**Official Record**

Recording requested By  
BARRICK GOLD EXPLORATION INC

**Eureka County - NV**

**Mike Rebaleati - Recorder**

Fee: \$22.50

Page 1 of 1

RPTT:

Recorded By: FES

Book- 544 Page- 0336



0223122

**CERTIFICATE OF LOCATION**

**Lode Mining Claim**

NOTICE IS HEREBY GIVEN that **Barrick Gold Exploration Inc.**, 293 Spruce Road, Elko, NV 89801, hereby claims under and pursuant to the laws of the State of Nevada and of the laws of the United States of America the following described LODE MINING CLAIM:

The name of the claim is the AV 817.

This claim was located on October 15, 2012, by posting a Location Notice at the discovery monument.

The length of the claim is 10 feet in a east direction and 1490 feet in the opposite direction from the monument where the Location Notice is posted, and the width is 300 feet on each side of the center of the vein or lode, comprising in all 1500 feet in length and 600 feet in width, and generally following a Easterly-Westerly course.

The exterior boundaries are distinctly marked by four substantial monuments. Each corner monument consists of a 1-1/2" x 1-1/2" x 4' wooden post with aluminum tags attached, scribed with claim name and corner description, set one foot in the ground. The boundaries can be readily traced by beginning at corner No. 1, the NE corner:

thence	<u>600</u>	feet	<u>south</u>	to the	<u>SE</u>	corner, corner No. 2,
thence	<u>1500</u>	feet	<u>west</u>	to the	<u>SW</u>	corner, corner No. 3,
thence	<u>600</u>	feet	<u>north</u>	to the	<u>NW</u>	corner, corner No. 4,
thence	<u>1500</u>	feet	<u>east</u>	to the	<u>NE</u>	corner, corner No. 1, the point of beginning.

Said claim is located in the:

SE 1/4 of Section 28, T 19 N, R 51 E, M.D.M.  
SW 1/4 of Section 28, T 19 N, R 51 E, M.D.M.  
M.D.M. Eureka County, State of Nevada.

The boundaries of said claim were defined by law within sixty days from the date of posting of the Notice of Location. The location work, consisting of the making and filing of maps and the payment of fees prescribed by NRS 517.040, was completed by the date of recordation of this certificate.

Discoverer, Locator and Claimant:

**Barrick Gold Exploration Inc.**

by:

Tasha Caple  
Agent for Barrick Gold Exploration Inc.

WHEN RECORDED, RETURN TO:  
Tasha Caple  
Barrick Gold Exploration Inc.  
293 Spruce Road  
Elko, NV 89801

This document does not contain any personal  
information (as defined by NRS 603A.040).

**DOC # 0223123**

12/07/2012

03:42 PM

**Official Record**

Recording requested By  
BARRICK GOLD EXPLORATION INC

Eureka County - NV

Mike Rebaleati - Recorder

Fee: \$22.50

Page 1 of 1

RPTT:

Recorded By: FES

Book- 544 Page- 0337



0223123

**CERTIFICATE OF LOCATION**

Lode Mining Claim

NOTICE IS HEREBY GIVEN that **Barrick Gold Exploration Inc.**, 293 Spruce Road, Elko, NV 89801, hereby claims under and pursuant to the laws of the State of Nevada and of the laws of the United States of America the following described LODE MINING CLAIM:

The name of the claim is the AV 818.

This claim was located on October 15, 2012, by posting a Location Notice at the discovery monument.

The length of the claim is 1490 feet in a east direction and 10 feet in the opposite direction from the monument where the Location Notice is posted, and the width is 300 feet on each side of the center of the vein or lode, comprising in all 1500 feet in length and 600 feet in width, and generally following a Easterly-Westerly course.

The exterior boundaries are distinctly marked by four substantial monuments. Each corner monument consists of a 1-1/2" x 1-1/2" x 4' wooden post with aluminum tags attached, scribed with claim name and corner description, set one foot in the ground. The boundaries can be readily traced by beginning at corner No. 1, the NE corner:

thence	<u>600</u>	feet	<u>south</u>	to the	<u>SE</u>	corner, corner No. 2,
thence	<u>1500</u>	feet	<u>west</u>	to the	<u>SW</u>	corner, corner No. 3,
thence	<u>600</u>	feet	<u>north</u>	to the	<u>NW</u>	corner, corner No. 4,
thence	<u>1500</u>	feet	<u>east</u>	to the	<u>NE</u>	corner, corner No. 1, the point of beginning.

Said claim is located in the:

SE 1/4 of Section 28, T 19 N, R 51 E, M.D.M.  
SW 1/4 of Section 27, T 19 N, R 51 E, M.D.M.  
M.D.M. Eureka County, State of Nevada.

The boundaries of said claim were defined by law within sixty days from the date of posting of the Notice of Location. The location work, consisting of the making and filing of maps and the payment of fees prescribed by NRS 517.040, was completed by the date of recordation of this certificate.

Discoverer, Locator and Claimant:  
**Barrick Gold Exploration Inc.**

by: Tasha Caple

Agent for Barrick Gold Exploration Inc.

WHEN RECORDED, RETURN TO:

Tasha Caple  
Barrick Gold Exploration Inc.  
293 Spruce Road  
Elko, NV 89801

This document does not contain any personal  
information (as defined by NRS 603A.040).

DOC # 0223124

12/07/2012

03:42 PM

Official Record

Recording requested By  
BARRICK GOLD EXPLORATION INC

Eureka County - NV

Mike Rebaleati - Recorder

Fee: \$22.50

Page 1 of 1

RPTT:

Recorded By: FES

Book- 544 Page- 0338



0223124

**CERTIFICATE OF LOCATION**

**Lode Mining Claim**

NOTICE IS HEREBY GIVEN that **Barrick Gold Exploration Inc.**, 293 Spruce Road, Elko, NV 89801, hereby claims under and pursuant to the laws of the State of Nevada and of the laws of the United States of America the following described **LODE MINING CLAIM**:

The name of the claim is the AV 819.

This claim was located on October 15, 2012, by posting a Location Notice at the discovery monument.

The length of the claim is 1490 feet in a north direction and 10 feet in the opposite direction from the monument where the Location Notice is posted, and the width is 300 feet on each side of the center of the vein or lode, comprising in all 1500 feet in length and 600 feet in width, and generally following a Northerly-Southerly course.

The exterior boundaries are distinctly marked by four substantial monuments. Each corner monument consists of a 1-1/2" x 1-1/2" x 4' wooden post with aluminum tags attached, scribed with claim name and corner description, set one foot in the ground. The boundaries can be readily traced by beginning at corner No. 1, the NE corner:

thence	<u>1500</u>	feet	<u>south</u>	to the	<u>SE</u>	corner, corner No. 2,
thence	<u>600</u>	feet	<u>west</u>	to the	<u>SW</u>	corner, corner No. 3,
thence	<u>1500</u>	feet	<u>north</u>	to the	<u>NW</u>	corner, corner No. 4,
thence	<u>600</u>	feet	<u>east</u>	to the	<u>NE</u>	corner, corner No. 1, the point of beginning.

Said claim is located in the:

NW 1/4 of Section 34, T 19 N, R 51 E, M.D.M.

SW 1/4 of Section 34, T 19 N, R 51 E, M.D.M.

M.D.M. Eureka County, State of Nevada.

The boundaries of said claim were defined by law within sixty days from the date of posting of the Notice of Location. The location work, consisting of the making and filing of maps and the payment of fees prescribed by NRS 517.040, was completed by the date of recordation of this certificate.

Discoverer, Locator and Claimant:

**Barrick Gold Exploration Inc.**

by:

*Tasha Caple*  
Agent for Barrick Gold Exploration Inc.

WHEN RECORDED, RETURN TO:  
Tasha Caple  
Barrick Gold Exploration Inc.  
293 Spruce Road  
Elko, NV 89801

This document does not contain any personal  
information (as defined by NRS 603A.040).

**DOC # 0223125**

12/07/2012

03:42 PM

**Official Record**

Recording requested By  
BARRICK GOLD EXPLORATION INC

Eureka County - NV

Mike Rebaleati - Recorder

Fee: \$22.50

Page 1 of 1

RPTT:

Recorded By: FES

Book- 544 Page- 0339



0223125

**CERTIFICATE OF LOCATION**

Lode Mining Claim

NOTICE IS HEREBY GIVEN that **Barrick Gold Exploration Inc.**, 293 Spruce Road, Elko, NV 89801, hereby claims under and pursuant to the laws of the State of Nevada and of the laws of the United States of America the following described LODE MINING CLAIM:

The name of the claim is the AV 820.

This claim was located on October 15, 2012, by posting a Location Notice at the discovery monument.

The length of the claim is 10 feet in a north direction and 1490 feet in the opposite direction from the monument where the Location Notice is posted, and the width is 300 feet on each side of the center of the vein or lode, comprising in all 1500 feet in length and 600 feet in width, and generally following a Northerly-Southerly course.

The exterior boundaries are distinctly marked by four substantial monuments. Each corner monument consists of a 1-1/2" x 1-1/2" x 4' wooden post with aluminum tags attached, scribed with claim name and corner description, set one foot in the ground. The boundaries can be readily traced by beginning at corner No. 1, the NE corner:

thence	<u>1500</u>	feet	<u>south</u>	to the	<u>SE</u>	corner, corner No. 2,
thence	<u>600</u>	feet	<u>west</u>	to the	<u>SW</u>	corner, corner No. 3,
thence	<u>1500</u>	feet	<u>north</u>	to the	<u>NW</u>	corner, corner No. 4,
thence	<u>600</u>	feet	<u>east</u>	to the	<u>NE</u>	corner, corner No. 1, the point of beginning.

Said claim is located in the:

SW 1/4 of Section 34, T 19 N, R 51 E, M.D.M.  
M.D.M. Eureka County, State of Nevada.

The boundaries of said claim were defined by law within sixty days from the date of posting of the Notice of Location. The location work, consisting of the making and filing of maps and the payment of fees prescribed by NRS 517.040, was completed by the date of recordation of this certificate.

Discoverer, Locator and Claimant:

**Barrick Gold Exploration Inc.**

by: Tasha Caple

Agent for Barrick Gold Exploration Inc.

DOC # 0223126

12/07/2012

03:42 PM

WHEN RECORDED, RETURN TO:

Tasha Caple  
Barrick Gold Exploration Inc.  
293 Spruce Road  
Elko, NV 89801

Official Record

Recording requested By  
BARRICK GOLD EXPLORATION INC

Eureka County - NV

Mike Rebaleati - Recorder

Fee: \$22.50

Page 1 of 1

RPTT:

Recorded By: FES

Book- 544 Page- 0340

This document does not contain any personal  
information (as defined by NRS 603A.040).



0223126

**CERTIFICATE OF LOCATION**

Lode Mining Claim

NOTICE IS HEREBY GIVEN that **Barrick Gold Exploration Inc.**, 293 Spruce Road, Elko, NV 89801, hereby claims under and pursuant to the laws of the State of Nevada and of the laws of the United States of America the following described LODE MINING CLAIM:

The name of the claim is the AV 821.

This claim was located on October 15, 2012, by posting a Location Notice at the discovery monument.

The length of the claim is 1490 feet in a north direction and 10 feet in the opposite direction from the monument where the Location Notice is posted, and the width is 300 feet on each side of the center of the vein or lode, comprising in all 1500 feet in length and 600 feet in width, and generally following a Northerly-Southerly course.

The exterior boundaries are distinctly marked by four substantial monuments. Each corner monument consists of a 1-1/2" x 1-1/2" x 4' wooden post with aluminum tags attached, scribed with claim name and corner description, set one foot in the ground. The boundaries can be readily traced by beginning at corner No. 1, the NE corner:

thence	<u>1500</u>	feet	<u>south</u>	to the	<u>SE</u>	corner, corner No. 2,
thence	<u>600</u>	feet	<u>west</u>	to the	<u>SW</u>	corner, corner No. 3,
thence	<u>1500</u>	feet	<u>north</u>	to the	<u>NW</u>	corner, corner No. 4,
thence	<u>600</u>	feet	<u>east</u>	to the	<u>NE</u>	corner, corner No. 1, the point of beginning.

Said claim is located in the:

NW 1/4 of Section 34, T 19 N, R 51 E, M.D.M.

SW 1/4 of Section 34, T 19 N, R 51 E, M.D.M.

M.D.M. Eureka County, State of Nevada.

The boundaries of said claim were defined by law within sixty days from the date of posting of the Notice of Location. The location work, consisting of the making and filing of maps and the payment of fees prescribed by NRS 517.040, was completed by the date of recordation of this certificate.

Discoverer, Locator and Claimant:

**Barrick Gold Exploration Inc.**

by: Tasha Caple

Agent for Barrick Gold Exploration Inc.



WHEN RECORDED, RETURN TO:  
Tasha Caple  
Barrick Gold Exploration Inc.  
293 Spruce Road  
Elko, NV 89801

This document does not contain any personal  
information (as defined by NRS 603A.040).

DOC # 0223127

12/07/2012

03:42 PM

**Official Record**

Recording requested By  
BARRICK GOLD EXPLORATION INC

Eureka County - NV

Mike Rebaleati - Recorder

Fee: \$22.50

Page 1 of 1

RPTT:

Recorded By: FES

Book- 544 Page- 0341



0223127

**CERTIFICATE OF LOCATION**

**Lode Mining Claim**

NOTICE IS HEREBY GIVEN that **Barrick Gold Exploration Inc.**, 293 Spruce Road, Elko, NV 89801, hereby claims under and pursuant to the laws of the State of Nevada and of the laws of the United States of America the following described **LODE MINING CLAIM**:

The name of the claim is the AV 822

This claim was located on October 15, 2012, by posting a Location Notice at the discovery monument.

The length of the claim is 10 feet in a north direction and 1490 feet in the opposite direction from the monument where the Location Notice is posted, and the width is 300 feet on each side of the center of the vein or lode, comprising in all 1500 feet in length and 600 feet in width, and generally following a Northerly-Southerly course.

The exterior boundaries are distinctly marked by four substantial monuments. Each corner monument consists of a 1-1/2" x 1-1/2" x 4" wooden post with aluminum tags attached, scribed with claim name and corner description, set one foot in the ground. The boundaries can be readily traced by beginning at corner No. 1, the NE corner:

thence	<u>1500</u>	feet	<u>south</u>	to the	<u>SE</u>	corner, corner No. 2,
thence	<u>600</u>	feet	<u>west</u>	to the	<u>SW</u>	corner, corner No. 3,
thence	<u>1500</u>	feet	<u>north</u>	to the	<u>NW</u>	corner, corner No. 4,
thence	<u>600</u>	feet	<u>east</u>	to the	<u>NE</u>	corner, corner No. 1, the point of beginning.

Said claim is located in the:

SW 1/4 of Section 34, T 19 N, R 51 E, M.D.M.  
M.D.M. Eureka County, State of Nevada.

The boundaries of said claim were defined by law within sixty days from the date of posting of the Notice of Location. The location work, consisting of the making and filing of maps and the payment of fees prescribed by NRS 517.040, was completed by the date of recordation of this certificate.

Discoverer, Locator and Claimant:  
**Barrick Gold Exploration Inc.**

by: Tasha Caple

Agent for Barrick Gold Exploration Inc.

DOC # 0223128

12/07/2012

03:42 PM

WHEN RECORDED, RETURN TO:

Tasha Caple  
Barrick Gold Exploration Inc.  
293 Spruce Road  
Elko, NV 89801

Official Record

Recording requested By  
BARRICK GOLD EXPLORATION INC.

Eureka County - NV

Mike Rebaleati - Recorder

Fee: \$22.50

Page 1 of 1

RPTT:

Recorded By: FES

Book- 544 Page- 0342

This document does not contain any personal  
information (as defined by NRS 603A.040).



0223128

**CERTIFICATE OF LOCATION**

Lode Mining Claim

NOTICE IS HEREBY GIVEN that **Barrick Gold Exploration Inc.**, 293 Spruce Road, Elko, NV 89801, hereby claims under and pursuant to the laws of the State of Nevada and of the laws of the United States of America the following described LODE MINING CLAIM:

The name of the claim is the AV 823

This claim was located on October 15, 2012, by posting a Location Notice at the discovery monument.

The length of the claim is 1490 feet in a north direction and 10 feet in the opposite direction from the monument where the Location Notice is posted, and the width is 300 feet on each side of the center of the vein or lode, comprising in all 1500 feet in length and 600 feet in width, and generally following a Northerly-Southerly course.

The exterior boundaries are distinctly marked by four substantial monuments. Each corner monument consists of a 1-1/2" x 1-1/2" x 4' wooden post with aluminum tags attached, scribed with claim name and corner description, set one foot in the ground. The boundaries can be readily traced by beginning at corner No. 1, the NE corner:

thence	<u>1500</u>	feet	<u>south</u>	to the	<u>SE</u>	corner, corner No. 2,
thence	<u>600</u>	feet	<u>west</u>	to the	<u>SW</u>	corner, corner No. 3,
thence	<u>1500</u>	feet	<u>north</u>	to the	<u>NW</u>	corner, corner No. 4,
thence	<u>600</u>	feet	<u>east</u>	to the	<u>NE</u>	corner, corner No. 1, the point of beginning.

Said claim is located in the:

NW 1/4 of Section 34, T 19 N, R 51 E, M.D.M.

SW 1/4 of Section 34, T 19 N, R 51 E, M.D.M.

M.D.M. Eureka County, State of Nevada.

The boundaries of said claim were defined by law within sixty days from the date of posting of the Notice of Location. The location work, consisting of the making and filing of maps and the payment of fees prescribed by NRS 517.040, was completed by the date of recordation of this certificate.

Discoverer, Locator and Claimant:

**Barrick Gold Exploration Inc.**

by:

*Tasha Caple*  
Agent for Barrick Gold Exploration Inc.

WHEN RECORDED, RETURN TO:

Tasha Caple  
Barrick Gold Exploration Inc.  
293 Spruce Road  
Elko, NV 89801

This document does not contain any personal  
information (as defined by NRS 603A.040).

DOC # 0223129

12/07/2012

03:42 PM

Official Record

Recording requested By  
BARRICK GOLD EXPLORATION INC

Eureka County - NV

Mike Rebaleati - Recorder

Fee: \$22.50

Page 1 of 1

RPTT:

Recorded By: FES

Book- 544 Page- 0343



0223129

**CERTIFICATE OF LOCATION**

**Lode Mining Claim**

NOTICE IS HEREBY GIVEN that **Barrick Gold Exploration Inc.**, 293 Spruce Road, Elko, NV 89801, hereby claims under and pursuant to the laws of the State of Nevada and of the laws of the United States of America the following described LODE MINING CLAIM:

The name of the claim is the AV 824

This claim was located on October 15, 2012, by posting a Location Notice at the discovery monument.

The length of the claim is 10 feet in a north direction and 1490 feet in the opposite direction from the monument where the Location Notice is posted, and the width is 300 feet on each side of the center of the vein or lode, comprising in all 1500 feet in length and 600 feet in width, and generally following a Northerly-Southerly course.

The exterior boundaries are distinctly marked by four substantial monuments. Each corner monument consists of a 1-1/2" x 1-1/2" x 4' wooden post with aluminum tags attached, scribed with claim name and corner description, set one foot in the ground. The boundaries can be readily traced by beginning at corner No. 1, the NE corner:

thence	<u>1500</u>	feet	<u>south</u>	to the	<u>SE</u>	corner, corner No. 2,
thence	<u>600</u>	feet	<u>west</u>	to the	<u>SW</u>	corner, corner No. 3,
thence	<u>1500</u>	feet	<u>north</u>	to the	<u>NW</u>	corner, corner No. 4,
thence	<u>600</u>	feet	<u>east</u>	to the	<u>NE</u>	corner, corner No. 1, the point of beginning.

Said claim is located in the:

SW 1/4 of Section 34, T 19 N, R 51 E, M.D.M.  
M.D.M. Eureka County, State of Nevada.

The boundaries of said claim were defined by law within sixty days from the date of posting of the Notice of Location. The location work, consisting of the making and filing of maps and the payment of fees prescribed by NRS 517.040, was completed by the date of recordation of this certificate.

Discoverer, Locator and Claimant:  
**Barrick Gold Exploration Inc.**

by: Tasha Caple

Agent for Barrick Gold Exploration Inc.

WHEN RECORDED, RETURN TO:  
Tasha Caple  
Barrick Gold Exploration Inc.  
293 Spruce Road  
Elko, NV 89801

This document does not contain any personal  
information (as defined by NRS 603A.040).

DOC # 0223130

12/07/2012

03:42 PM

**Official Record**

Recording requested By  
BARRICK GOLD EXPLORATION INC

Eureka County - NV

Mike Rebaleati - Recorder

Fee: \$22.50

Page 1 of 1

RPTT:

Recorded By: FES

Book- 544 Page- 0344



**CERTIFICATE OF LOCATION**

Lode Mining Claim

NOTICE IS HEREBY GIVEN that **Barrick Gold Exploration Inc.**, 293 Spruce Road, Elko, NV 89801, hereby claims under and pursuant to the laws of the State of Nevada and of the laws of the United States of America the following described **LODE MINING CLAIM**:

The name of the claim is the AV 825.

This claim was located on October 15, 2012, by posting a Location Notice at the discovery monument.

The length of the claim is 1490 feet in a north direction and 10 feet in the opposite direction from the monument where the Location Notice is posted, and the width is 300 feet on each side of the center of the vein or lode, comprising in all 1500 feet in length and 600 feet in width, and generally following a Northerly-Southerly course.

The exterior boundaries are distinctly marked by four substantial monuments. Each corner monument consists of a 1-1/2" x 1-1/2" x 4" wooden post with aluminum tags attached, scribed with claim name and corner description, set one foot in the ground. The boundaries can be readily traced by beginning at corner No. 1, the NE corner:

thence	<u>1500</u>	feet	<u>south</u>	to the	<u>SE</u>	corner, corner No. 2,
thence	<u>600</u>	feet	<u>west</u>	to the	<u>SW</u>	corner, corner No. 3,
thence	<u>1500</u>	feet	<u>north</u>	to the	<u>NW</u>	corner, corner No. 4,
thence	<u>600</u>	feet	<u>east</u>	to the	<u>NE</u>	corner, corner No. 1, the point of beginning.

Said claim is located in the:

NE 1/4 of Section 34, T 19 N, R 51 E, M.D.M.  
NW 1/4 of Section 34, T 19 N, R 51 E, M.D.M.  
SE 1/4 of Section 34, T 19 N, R 51 E, M.D.M.  
SW 1/4 of Section 34, T 19 N, R 51 E, M.D.M.  
M.D.M. Eureka County, State of Nevada.

The boundaries of said claim were defined by law within sixty days from the date of posting of the Notice of Location. The location work, consisting of the making and filing of maps and the payment of fees prescribed by NRS 517.040, was completed by the date of recordation of this certificate.

Discoverer, Locator and Claimant:  
**Barrick Gold Exploration Inc.**

by:

Agent for Barrick Gold Exploration Inc.

DOC # 0223131

12/07/2012 03:42 PM

**Official Record**

Recording requested By  
BARRICK GOLD EXPLORATION INC

Eureka County - NV

Mike Rebaleati - Recorder

Fee: \$22.50

Page 1 of 1

RPTT:

Recorded By: FES

Book- 544 Page- 0345

**WHEN RECORDED, RETURN TO:**

Tasha Caple  
Barrick Gold Exploration Inc.  
293 Spruce Road  
Elko, NV 89801

This document does not contain any personal  
information (as defined by NRS 603A.040).



0223131

**CERTIFICATE OF LOCATION**

**Lode Mining Claim**

NOTICE IS HEREBY GIVEN that **Barrick Gold Exploration Inc.**, 293 Spruce Road, Elko, NV 89801, hereby claims under and pursuant to the laws of the State of Nevada and of the laws of the United States of America the following described **LODE MINING CLAIM**:

The name of the claim is the AV 826.

This claim was located on October 15, 2012, by posting a Location Notice at the discovery monument.

The length of the claim is 10 feet in a north direction and 1490 feet in the opposite direction from the monument where the Location Notice is posted, and the width is 300 feet on each side of the center of the vein or lode, comprising in all 1500 feet in length and 600 feet in width, and generally following a Northerly-Southerly course.

The exterior boundaries are distinctly marked by four substantial monuments. Each corner monument consists of a 1-1/2" x 1-1/2" x 4" wooden post with aluminum tags attached, scribed with claim name and corner description, set one foot in the ground. The boundaries can be readily traced by beginning at corner No. 1, the NE corner:

thence	<u>1500</u>	feet	<u>south</u>	to the	<u>SE</u>	corner, corner No. 2,
thence	<u>600</u>	feet	<u>west</u>	to the	<u>SW</u>	corner, corner No. 3,
thence	<u>1500</u>	feet	<u>north</u>	to the	<u>NW</u>	corner, corner No. 4,
thence	<u>600</u>	feet	<u>east</u>	to the	<u>NE</u>	corner, corner No. 1, the point of beginning.

Said claim is located in the:

SE 1/4 of Section 34, T 19 N, R 51 E, M.D.M.  
SW 1/4 of Section 34, T 19 N, R 51 E, M.D.M.  
M.D.M. Eureka County, State of Nevada.

The boundaries of said claim were defined by law within sixty days from the date of posting of the Notice of Location. The location work, consisting of the making and filing of maps and the payment of fees prescribed by NRS 517.040, was completed by the date of recordation of this certificate.

Discoverer, Locator and Claimant:

**Barrick Gold Exploration Inc.**

by:

*Tasha Caple*

Agent for Barrick Gold Exploration Inc.

DOC # 0223132

12/07/2012

03:42 PM

WHEN RECORDED, RETURN TO:

Tasha Caple  
Barrick Gold Exploration Inc.  
293 Spruce Road  
Elko, NV 89801

Official Record

Recording requested By  
BARRICK GOLD EXPLORATION INC

Eureka County - NV

Mike Rebaleati - Recorder

Fee: \$22.50

Page 1 of 1

RPTT:

Recorded By: FES

Book- 544 Page- 0346

This document does not contain any personal  
information (as defined by NRS 603A.040).



0223132

**CERTIFICATE OF LOCATION**

Lode Mining Claim

NOTICE IS HEREBY GIVEN that **Barrick Gold Exploration Inc.**, 293 Spruce Road, Elko, NV 89801, hereby claims under and pursuant to the laws of the State of Nevada and of the laws of the United States of America the following described LODE MINING CLAIM:

The name of the claim is the AV 827.

This claim was located on October 15, 2012, by posting a Location Notice at the discovery monument.

The length of the claim is 1490 feet in a north direction and 10 feet in the opposite direction from the monument where the Location Notice is posted, and the width is 300 feet on each side of the center of the vein or lode, comprising in all 1500 feet in length and 600 feet in width, and generally following a Northerly-Southerly course.

The exterior boundaries are distinctly marked by four substantial monuments. Each corner monument consists of a 1-1/2" x 1-1/2" x 4' wooden post with aluminum tags attached, scribed with claim name and corner description, set one foot in the ground. The boundaries can be readily traced by beginning at corner No. 1, the NE corner:

thence	<u>1500</u>	feet	<u>south</u>	to the	<u>SE</u>	corner, corner No. 2,
thence	<u>600</u>	feet	<u>west</u>	to the	<u>SW</u>	corner, corner No. 3,
thence	<u>1500</u>	feet	<u>north</u>	to the	<u>NW</u>	corner, corner No. 4,
thence	<u>600</u>	feet	<u>east</u>	to the	<u>NE</u>	corner, corner No. 1, the point of beginning.

Said claim is located in the:

NE 1/4 of Section 34, T 19 N, R 51 E, M.D.M.

SE 1/4 of Section 34, T 19 N, R 51 E, M.D.M.

M.D.M. Eureka County, State of Nevada.

The boundaries of said claim were defined by law within sixty days from the date of posting of the Notice of Location. The location work, consisting of the making and filing of maps and the payment of fees prescribed by NRS 517.040, was completed by the date of recordation of this certificate.

Discoverer, Locator and Claimant:

**Barrick Gold Exploration Inc.**

by:

Agent for Barrick Gold Exploration Inc.

DOC # 0223133

12/07/2012

03:42 PM

WHEN RECORDED, RETURN TO:

Tasha Caple  
Barrick Gold Exploration Inc.  
293 Spruce Road  
Elko, NV 89801

Official Record

Recording requested By  
BARRICK GOLD EXPLORATION INC

Eureka County - NV

Mike Rebaleati - Recorder

Fee: \$22.50

Page 1 of 1

RPTT:

Recorded By: FES

Book- 544 Page- 0347

This document does not contain any personal  
information (as defined by NRS 603A.040).



**CERTIFICATE OF LOCATION**

Lode Mining Claim

NOTICE IS HEREBY GIVEN that **Barrick Gold Exploration Inc.**, 293 Spruce Road, Elko, NV 89801, hereby claims under and pursuant to the laws of the State of Nevada and of the laws of the United States of America the following described LODE MINING CLAIM:

The name of the claim is the AV 828.

This claim was located on October 15, 2012, by posting a Location Notice at the discovery monument.

The length of the claim is 10 feet in a north direction and 1490 feet in the opposite direction from the monument where the Location Notice is posted, and the width is 300 feet on each side of the center of the vein or lode, comprising in all 1500 feet in length and 600 feet in width, and generally following a Northerly-Southerly course.

The exterior boundaries are distinctly marked by four substantial monuments. Each corner monument consists of a 1-1/2" x 1-1/2" x 4' wooden post with aluminum tags attached, scribed with claim name and corner description, set one foot in the ground. The boundaries can be readily traced by beginning at corner No. 1, the NE corner:

thence	<u>1500</u>	feet	<u>south</u>	to the	<u>SE</u>	corner, corner No. 2,
thence	<u>600</u>	feet	<u>west</u>	to the	<u>SW</u>	corner, corner No. 3,
thence	<u>1500</u>	feet	<u>north</u>	to the	<u>NW</u>	corner, corner No. 4,
thence	<u>600</u>	feet	<u>east</u>	to the	<u>NE</u>	corner, corner No. 1, the point of beginning.

Said claim is located in the:

SE 1/4 of Section 34, T 19 N, R 51 E, M.D.M.  
M.D.M. Eureka County, State of Nevada.

The boundaries of said claim were defined by law within sixty days from the date of posting of the Notice of Location. The location work, consisting of the making and filing of maps and the payment of fees prescribed by NRS 517.040, was completed by the date of recordation of this certificate.

Discoverer, Locator and Claimant:

**Barrick Gold Exploration Inc.**

by: Tasha Caple

Agent for Barrick Gold Exploration Inc.



WHEN RECORDED, RETURN TO:  
Tasha Caple  
Barrick Gold Exploration Inc.  
293 Spruce Road  
Elko, NV 89801

This document does not contain any personal  
information (as defined by NRS 603A.040).

DOC # 0223134

12/07/2012 03:42 PM

Official Record

Recording requested By  
BARRICK GOLD EXPLORATION INC

Eureka County - NV

Mike Rebaleati - Recorder

Fee: \$22.50

Page 1 of 1

RPTT

Recorded By: FES

Book- 544 Page- 0348



0223134

### CERTIFICATE OF LOCATION

Lode Mining Claim

NOTICE IS HEREBY GIVEN that **Barrick Gold Exploration Inc.**, 293 Spruce Road, Elko, NV 89801, hereby claims under and pursuant to the laws of the State of Nevada and of the laws of the United States of America the following described LODE MINING CLAIM:

The name of the claim is the AV 829.

This claim was located on October 15, 2012, by posting a Location Notice at the discovery monument.

The length of the claim is 1490 feet in a north direction and 10 feet in the opposite direction from the monument where the Location Notice is posted, and the width is 300 feet on each side of the center of the vein or lode, comprising in all 1500 feet in length and 600 feet in width, and generally following a Northerly-Southerly course.

The exterior boundaries are distinctly marked by four substantial monuments. Each corner monument consists of a 1-1/2" x 1-1/2" x 4' wooden post with aluminum tags attached, scribed with claim name and corner description, set one foot in the ground. The boundaries can be readily traced by beginning at corner No. 1, the NE corner:

thence	<u>1500</u>	feet	<u>south</u>	to the	<u>SE</u>	corner, corner No. 2,
thence	<u>600</u>	feet	<u>west</u>	to the	<u>SW</u>	corner, corner No. 3,
thence	<u>1500</u>	feet	<u>north</u>	to the	<u>NW</u>	corner, corner No. 4,
thence	<u>600</u>	feet	<u>east</u>	to the	<u>NE</u>	corner, corner No. 1, the point of beginning.

Said claim is located in the:

NE 1/4 of Section 34, T 19 N, R 51 E, M.D.M.

SE 1/4 of Section 34, T 19 N, R 51 E, M.D.M.

M.D.M. Eureka County, State of Nevada.

The boundaries of said claim were defined by law within sixty days from the date of posting of the Notice of Location. The location work, consisting of the making and filing of maps and the payment of fees prescribed by NRS 517.040, was completed by the date of recordation of this certificate.

Discoverer, Locator and Claimant:

**Barrick Gold Exploration Inc.**

by: Tasha Caple

Agent for Barrick Gold Exploration Inc.

WHEN RECORDED, RETURN TO:  
Tasha Caple  
Barrick Gold Exploration Inc.  
293 Spruce Road  
Elko, NV 89801

This document does not contain any personal  
information (as defined by NRS 603A.040).

**DOC # 0223135**

12/07/2012

03:42 PM

**Official Record**

Recording requested By  
BARRICK GOLD EXPLORATION INC

**Eureka County - NV**

**Mike Rebaleati - Recorder**

Fee: \$22.50

Page 1 of 1

RPTT:

Recorded By: FES

Book- 544 Page- 0349



0223135

**CERTIFICATE OF LOCATION**

**Lode Mining Claim**

NOTICE IS HEREBY GIVEN that **Barrick Gold Exploration Inc.**, 293 Spruce Road, Elko, NV 89801, hereby claims under and pursuant to the laws of the State of Nevada and of the laws of the United States of America the following described **LODE MINING CLAIM**:

The name of the claim is the AV 830.

This claim was located on October 15, 2012, by posting a Location Notice at the discovery monument.

The length of the claim is 10 feet in a north direction and 1490 feet in the opposite direction from the monument where the Location Notice is posted, and the width is 300 feet on each side of the center of the vein or lode, comprising in all 1500 feet in length and 600 feet in width, and generally following a Northerly-Southerly course.

The exterior boundaries are distinctly marked by four substantial monuments. Each corner monument consists of a 1-1/2" x 1-1/2" x 4" wooden post with aluminum tags attached, scribed with claim name and corner description, set one foot in the ground. The boundaries can be readily traced by beginning at corner No. 1, the NE corner:

thence	<u>1500</u>	feet	<u>south</u>	to the	<u>SE</u>	corner, corner No. 2,
thence	<u>600</u>	feet	<u>west</u>	to the	<u>SW</u>	corner, corner No. 3,
thence	<u>1500</u>	feet	<u>north</u>	to the	<u>NW</u>	corner, corner No. 4,
thence	<u>600</u>	feet	<u>east</u>	to the	<u>NE</u>	corner, corner No. 1, the point of beginning.

Said claim is located in the:

SE 1/4 of Section 34, T 19 N, R 51 E, M.D.M.

M.D.M. Eureka County, State of Nevada.

The boundaries of said claim were defined by law within sixty days from the date of posting of the Notice of Location. The location work, consisting of the making and filing of maps and the payment of fees prescribed by NRS 517.040, was completed by the date of recordation of this certificate.

Discoverer, Locator and Claimant:

**Barrick Gold Exploration Inc.**

by: Tasha Caple

Agent for Barrick Gold Exploration Inc.

DOC # 0223136

12/07/2012

03:42 PM

**Official Record**

Recording requested By  
BARRICK GOLD EXPLORATION INC

Eureka County - NV

Mike Rebaleati - Recorder

Fee: \$22.50

Page 1 of 1

RPTT:

Recorded By: FES

Book- 544 Page- 0350

**WHEN RECORDED, RETURN TO:**

Tasha Caple  
Barrick Gold Exploration Inc.  
293 Spruce Road  
Elko, NV 89801

This document does not contain any personal  
information (as defined by NRS 603A.040).



**CERTIFICATE OF LOCATION**

Lode Mining Claim

NOTICE IS HEREBY GIVEN that **Barrick Gold Exploration Inc.**, 293 Spruce Road, Elko, NV 89801, hereby claims under and pursuant to the laws of the State of Nevada and of the laws of the United States of America the following described LODE MINING CLAIM:

The name of the claim is the AV 831.

This claim was located on October 15, 2012, by posting a Location Notice at the discovery monument.

The length of the claim is 1490 feet in a north direction and 10 feet in the opposite direction from the monument where the Location Notice is posted, and the width is 300 feet on each side of the center of the vein or lode, comprising in all 1500 feet in length and 600 feet in width, and generally following a Northerly-Southerly course.

The exterior boundaries are distinctly marked by four substantial monuments. Each corner monument consists of a 1-1/2" x 1-1/2" x 4' wooden post with aluminum tags attached, scribed with claim name and corner description, set one foot in the ground. The boundaries can be readily traced by beginning at corner No. 1, the NE corner:

thence	<u>1500</u>	feet	<u>south</u>	to the	<u>SE</u>	corner, corner No. 2,
thence	<u>600</u>	feet	<u>west</u>	to the	<u>SW</u>	corner, corner No. 3,
thence	<u>1500</u>	feet	<u>north</u>	to the	<u>NW</u>	corner, corner No. 4,
thence	<u>600</u>	feet	<u>east</u>	to the	<u>NE</u>	corner, corner No. 1, the point of beginning.

Said claim is located in the:

NE 1/4 of Section 34, T 19 N, R 51 E, M.D.M.

SE 1/4 of Section 34, T 19 N, R 51 E, M.D.M.

M.D.M. Eureka County, State of Nevada.

The boundaries of said claim were defined by law within sixty days from the date of posting of the Notice of Location. The location work, consisting of the making and filing of maps and the payment of fees prescribed by NRS 517.040, was completed by the date of recordation of this certificate.

Discoverer, Locator and Claimant:

**Barrick Gold Exploration Inc.**

by: Tasha Caple

Agent for Barrick Gold Exploration Inc.

WHEN RECORDED, RETURN TO:  
Tasha Caple  
Barrick Gold Exploration Inc.  
293 Spruce Road  
Elko, NV 89801

This document does not contain any personal  
information (as defined by NRS 603A.040).

DOC # 0223137

12/07/2012 03:42 PM

**Official Record**

Recording requested By  
BARRICK GOLD EXPLORATION INC

Eureka County - NV

Mike Rebaleati - Recorder

Fee: \$22.50

Page 1 of 1

RPTT:

Recorded By: FES

Book- 544 Page- 0351



0223137

**CERTIFICATE OF LOCATION**

Lode Mining Claim

NOTICE IS HEREBY GIVEN that **Barrick Gold Exploration Inc.**, 293 Spruce Road, Elko, NV 89801, hereby claims under and pursuant to the laws of the State of Nevada and of the laws of the United States of America the following described LODE MINING CLAIM:

The name of the claim is the AV 832

This claim was located on October 15, 2012, by posting a Location Notice at the discovery monument.

The length of the claim is 10 feet in a north direction and 1490 feet in the opposite direction from the monument where the Location Notice is posted, and the width is 300 feet on each side of the center of the vein or lode, comprising in all 1500 feet in length and 600 feet in width, and generally following a Northerly-Southerly course.

The exterior boundaries are distinctly marked by four substantial monuments. Each corner monument consists of a 1-1/2" x 1-1/2" x 4' wooden post with aluminum tags attached, scribed with claim name and corner description, set one foot in the ground. The boundaries can be readily traced by beginning at corner No. 1, the NE corner:

thence	<u>1500</u>	feet	<u>south</u>	to the	<u>SE</u>	corner, corner No. 2,
thence	<u>600</u>	feet	<u>west</u>	to the	<u>SW</u>	corner, corner No. 3,
thence	<u>1500</u>	feet	<u>north</u>	to the	<u>NW</u>	corner, corner No. 4,
thence	<u>600</u>	feet	<u>east</u>	to the	<u>NE</u>	corner, corner No. 1, the point of beginning.

Said claim is located in the:

SE 1/4 of Section 34, T 19 N, R 51 E, M.D.M.  
M.D.M. Eureka County, State of Nevada.

The boundaries of said claim were defined by law within sixty days from the date of posting of the Notice of Location. The location work, consisting of the making and filing of maps and the payment of fees prescribed by NRS 517.040, was completed by the date of recordation of this certificate.

Discoverer, Locator and Claimant:  
**Barrick Gold Exploration Inc.**

by:

Tasha Caple  
Agent for Barrick Gold Exploration Inc.

DOC # 0223138

12/07/2012

03:42 PM

WHEN RECORDED, RETURN TO:

Tasha Caple  
Barrick Gold Exploration Inc.  
293 Spruce Road  
Elko, NV 89801

Official Record

Recording requested By  
BARRICK GOLD EXPLORATION INC

Eureka County - NV

Mike Rebaleati - Recorder

Fee: \$22.50

Page 1 of 1

RPTT:

Recorded By: FES

Book- 544 Page- 0352

This document does not contain any personal  
information (as defined by NRS 603A.040).



**CERTIFICATE OF LOCATION**

Lode Mining Claim

NOTICE IS HEREBY GIVEN that **Barrick Gold Exploration Inc.**, 293 Spruce Road, Elko, NV 89801, hereby claims under and pursuant to the laws of the State of Nevada and of the laws of the United States of America the following described LODE MINING CLAIM:

The name of the claim is the AV 833.

This claim was located on October 15, 2012, by posting a Location Notice at the discovery monument.

The length of the claim is 1490 feet in a north direction and 10 feet in the opposite direction from the monument where the Location Notice is posted, and the width is 300 feet on each side of the center of the vein or lode, comprising in all 1500 feet in length and 600 feet in width, and generally following a Northerly-Southerly course.

The exterior boundaries are distinctly marked by four substantial monuments. Each corner monument consists of a 1-1/2" x 1-1/2" x 4' wooden post with aluminum tags attached, scribed with claim name and corner description, set one foot in the ground. The boundaries can be readily traced by beginning at corner No. 1, the NE corner:

thence	<u>1500</u>	feet	<u>south</u>	to the	<u>SE</u>	corner, corner No. 2,
thence	<u>600</u>	feet	<u>west</u>	to the	<u>SW</u>	corner, corner No. 3,
thence	<u>1500</u>	feet	<u>north</u>	to the	<u>NW</u>	corner, corner No. 4,
thence	<u>600</u>	feet	<u>east</u>	to the	<u>NE</u>	corner, corner No. 1, the point of beginning.

Said claim is located in the:

NE 1/4 of Section 34, T 19 N, R 51 E, M.D.M.  
SE 1/4 of Section 34, T 19 N, R 51 E, M.D.M.  
M.D.M. Eureka County, State of Nevada.

The boundaries of said claim were defined by law within sixty days from the date of posting of the Notice of Location. The location work, consisting of the making and filing of maps and the payment of fees prescribed by NRS 517.040, was completed by the date of recordation of this certificate.

Discoverer, Locator and Claimant:

**Barrick Gold Exploration Inc.**

by: Tasha Caple

Agent for Barrick Gold Exploration Inc.

WHEN RECORDED, RETURN TO:  
Tasha Caple  
Barrick Gold Exploration Inc.  
293 Spruce Road  
Elko, NV 89801

This document does not contain any personal  
information (as defined by NRS 603A.040).

DOC # 0223139

12/07/2012 03:42 PM

Official Record

Recording requested By  
BARRICK GOLD EXPLORATION INC

Eureka County - NV

Mike Rebaleati - Recorder

Fee: \$22.50

Page 1 of 1

RPTT:

Recorded By: FES

Book- 544 Page- 0353



0223139

### CERTIFICATE OF LOCATION

Lode Mining Claim

NOTICE IS HEREBY GIVEN that **Barrick Gold Exploration Inc.**, 293 Spruce Road, Elko, NV 89801, hereby claims under and pursuant to the laws of the State of Nevada and of the laws of the United States of America the following described LODE MINING CLAIM:

The name of the claim is the AV 834.

This claim was located on October 15, 2012, by posting a Location Notice at the discovery monument.

The length of the claim is 10 feet in a north direction and 1490 feet in the opposite direction from the monument where the Location Notice is posted, and the width is 300 feet on each side of the center of the vein or lode, comprising in all 1500 feet in length and 600 feet in width, and generally following a Northerly-Southerly course.

The exterior boundaries are distinctly marked by four substantial monuments. Each corner monument consists of a 1-1/2" x 1-1/2" x 4' wooden post with aluminum tags attached, scribed with claim name and corner description, set one foot in the ground. The boundaries can be readily traced by beginning at corner No. 1, the NE corner:

thence	<u>1500</u>	feet	<u>south</u>	to the	<u>SE</u>	corner, corner No. 2,
thence	<u>600</u>	feet	<u>west</u>	to the	<u>SW</u>	corner, corner No. 3,
thence	<u>1500</u>	feet	<u>north</u>	to the	<u>NW</u>	corner, corner No. 4,
thence	<u>600</u>	feet	<u>east</u>	to the	<u>NE</u>	corner, corner No. 1, the point of beginning.

Said claim is located in the:

SE 1/4 of Section 34, T 19 N, R 51 E, M.D.M.  
M.D.M. Eureka County, State of Nevada.

The boundaries of said claim were defined by law within sixty days from the date of posting of the Notice of Location. The location work, consisting of the making and filing of maps and the payment of fees prescribed by NRS 517.040, was completed by the date of recordation of this certificate.

Discoverer, Locator and Claimant:  
**Barrick Gold Exploration Inc.**

by:

*Tasha Caple*

Agent for Barrick Gold Exploration Inc.

DOC # 0223140

12/07/2012 03:42 PM

Official Record

Recording requested By  
BARRICK GOLD EXPLORATION INC

Eureka County - NV

Mike Rebaleati - Recorder

Fee: \$22.50

Page 1 of 1

RPTT:

Recorded By: FES

Book- 544 Page- 0354

WHEN RECORDED, RETURN TO:

Tasha Caple  
Barrick Gold Exploration Inc.  
293 Spruce Road  
Elko, NV 89801

This document does not contain any personal  
information (as defined by NRS 603A.040).



**CERTIFICATE OF LOCATION**

Lode Mining Claim

NOTICE IS HEREBY GIVEN that **Barrick Gold Exploration Inc.**, 293 Spruce Road, Elko, NV 89801, hereby claims under and pursuant to the laws of the State of Nevada and of the laws of the United States of America the following described LODE MINING CLAIM:

The name of the claim is the AV 835

This claim was located on October 15, 2012, by posting a Location Notice at the discovery monument.

The length of the claim is 1490 feet in a north direction and 10 feet in the opposite direction from the monument where the Location Notice is posted, and the width is 300 feet on each side of the center of the vein or lode, comprising in all 1500 feet in length and 600 feet in width, and generally following a Northerly-Southerly course.

The exterior boundaries are distinctly marked by four substantial monuments. Each corner monument consists of a 1-1/2" x 1-1/2" x 4' wooden post with aluminum tags attached, scribed with claim name and corner description, set one foot in the ground. The boundaries can be readily traced by beginning at corner No. 1, the NE corner:

thence	<u>1500</u>	feet	<u>south</u>	to the	<u>SE</u>	corner, corner No. 2,
thence	<u>600</u>	feet	<u>west</u>	to the	<u>SW</u>	corner, corner No. 3,
thence	<u>1500</u>	feet	<u>north</u>	to the	<u>NW</u>	corner, corner No. 4,
thence	<u>600</u>	feet	<u>east</u>	to the	<u>NE</u>	corner, corner No. 1, the point of beginning.

Said claim is located in the:

NE 1/4 of Section 3, T 18 N, R 51 E, M.D.M.  
NW 1/4 of Section 3, T 18 N, R 51 E, M.D.M.  
SE 1/4 of Section 34, T 19 N, R 51 E, M.D.M.  
M.D.M. Eureka County, State of Nevada.

The boundaries of said claim were defined by law within sixty days from the date of posting of the Notice of Location. The location work, consisting of the making and filing of maps and the payment of fees prescribed by NRS 517.040, was completed by the date of recordation of this certificate.

Discoverer, Locator and Claimant:  
**Barrick Gold Exploration Inc.**

by:

*Tasha Caple*  
Agent for Barrick Gold Exploration Inc.



**DOC # 0223141**

12/07/2012

03:42 PM

**Official Record**

Recording requested By  
BARRICK GOLD EXPLORATION INC

**Eureka County - NV**

**Mike Rebaleati - Recorder**

Fee: \$22.50

Page 1 of 1

RPTT:

Recorded By: FES

Book- 544 Page- 0355

**WHEN RECORDED, RETURN TO:**

**Tasha Caple  
Barrick Gold Exploration Inc.  
293 Spruce Road  
Elko, NV 89801**

This document does not contain any personal information (as defined by NRS 603A.040).



**CERTIFICATE OF LOCATION**

**Lode Mining Claim**

NOTICE IS HEREBY GIVEN that **Barrick Gold Exploration Inc.**, 293 Spruce Road, Elko, NV 89801, hereby claims under and pursuant to the laws of the State of Nevada and of the laws of the United States of America the following described **LODE MINING CLAIM**:

The name of the claim is the AV 836

This claim was located on October 15, 2012, by posting a Location Notice at the discovery monument.

The length of the claim is 10 feet in a north direction and 1490 feet in the opposite direction from the monument where the Location Notice is posted, and the width is 300 feet on each side of the center of the vein or lode, comprising in all 1500 feet in length and 600 feet in width, and generally following a Northerly-Southerly course.

The exterior boundaries are distinctly marked by four substantial monuments. Each corner monument consists of a 1-1/2" x 1-1/2" x 4' wooden post with aluminum tags attached, scribed with claim name and corner description, set one foot in the ground. The boundaries can be readily traced by beginning at corner No. 1, the NE corner:

thence	<u>1500</u>	feet	<u>south</u>	to the	<u>SE</u>	corner, corner No. 2,
thence	<u>600</u>	feet	<u>west</u>	to the	<u>SW</u>	corner, corner No. 3,
thence	<u>1500</u>	feet	<u>north</u>	to the	<u>NW</u>	corner, corner No. 4,
thence	<u>600</u>	feet	<u>east</u>	to the	<u>NE</u>	corner, corner No. 1, the point of beginning.

Said claim is located in the:

NE 1/4 of Section 3, T 18 N, R 51 E, M.D.M.  
NW 1/4 of Section 3, T 18 N, R 51 E, M.D.M.  
M.D.M. Eureka County, State of Nevada.

The boundaries of said claim were defined by law within sixty days from the date of posting of the Notice of Location. The location work, consisting of the making and filing of maps and the payment of fees prescribed by NRS 517.040, was completed by the date of recordation of this certificate.

Discoverer, Locator and Claimant:

**Barrick Gold Exploration Inc.**

by:

*Tasha Caple*  
Agent for Barrick Gold Exploration Inc.

WHEN RECORDED, RETURN TO:  
Tasha Caple  
Barrick Gold Exploration Inc.  
293 Spruce Road  
Elko, NV 89801

This document does not contain any personal  
information (as defined by NRS 603A.040).

**DOC # 0223142**

12/07/2012 03:42 PM

**Official Record**

Recording requested By  
BARRICK GOLD EXPLORATION INC

**Eureka County - NV**

**Mike Rebaleati - Recorder**

Fee: \$22.50

Page 1 of 1

RPTT:

Recorded By: FES

Book- 544 Page- 0356



0223142

**CERTIFICATE OF LOCATION**

Lode Mining Claim

NOTICE IS HEREBY GIVEN that **Barrick Gold Exploration Inc.**, 293 Spruce Road, Elko, NV 89801, hereby claims under and pursuant to the laws of the State of Nevada and of the laws of the United States of America the following described LODE MINING CLAIM:

The name of the claim is the AV 837

This claim was located on October 15, 2012, by posting a Location Notice at the discovery monument.

The length of the claim is 1490 feet in a north direction and 10 feet in the opposite direction from the monument where the Location Notice is posted, and the width is 300 feet on each side of the center of the vein or lode, comprising in all 1500 feet in length and 600 feet in width, and generally following a Northerly-Southerly course.

The exterior boundaries are distinctly marked by four substantial monuments. Each corner monument consists of a 1-1/2" x 1-1/2" x 4' wooden post with aluminum tags attached, scribed with claim name and corner description, set one foot in the ground. The boundaries can be readily traced by beginning at corner No. 1, the NE corner:

thence	<u>1500</u>	feet	<u>south</u>	to the	<u>SE</u>	corner, corner No. 2,
thence	<u>600</u>	feet	<u>west</u>	to the	<u>SW</u>	corner, corner No. 3,
thence	<u>1500</u>	feet	<u>north</u>	to the	<u>NW</u>	corner, corner No. 4,
thence	<u>600</u>	feet	<u>east</u>	to the	<u>NE</u>	corner, corner No. 1, the point of beginning.

Said claim is located in the:

NE 1/4 of Section 3, T 18 N, R 51 E, M.D.M.  
SE 1/4 of Section 34, T 19 N, R 51 E, M.D.M.  
M.D.M. Eureka County, State of Nevada.

The boundaries of said claim were defined by law within sixty days from the date of posting of the Notice of Location. The location work, consisting of the making and filing of maps and the payment of fees prescribed by NRS 517.040, was completed by the date of recordation of this certificate.

Discoverer, Locator and Claimant:  
**Barrick Gold Exploration Inc.**

by: Tasha Caple

Agent for Barrick Gold Exploration Inc.

DOC # 0223143

12/07/2012

03:42 PM

**Official Record**

Recording requested By  
BARRICK GOLD EXPLORATION INC

Eureka County - NV

Mike Rebaleati - Recorder

Fee: \$22.50

Page 1 of 1

RPTT:

Recorded By: FES

Book- 544 Page- 0357

**WHEN RECORDED, RETURN TO:**

Tasha Caple  
Barrick Gold Exploration Inc.  
293 Spruce Road  
Elko, NV 89801

This document does not contain any personal  
information (as defined by NRS 603A.040).



**CERTIFICATE OF LOCATION**

Lode Mining Claim

NOTICE IS HEREBY GIVEN that **Barrick Gold Exploration Inc.**, 293 Spruce Road, Elko, NV 89801, hereby claims under and pursuant to the laws of the State of Nevada and of the laws of the United States of America the following described LODE MINING CLAIM:

The name of the claim is the AV 838

This claim was located on October 15, 2012, by posting a Location Notice at the discovery monument.

The length of the claim is 10 feet in a north direction and 1490 feet in the opposite direction from the monument where the Location Notice is posted, and the width is 300 feet on each side of the center of the vein or lode, comprising in all 1500 feet in length and 600 feet in width, and generally following a Northerly-Southerly course.

The exterior boundaries are distinctly marked by four substantial monuments. Each corner monument consists of a 1-1/2" x 1-1/2" x 4' wooden post with aluminum tags attached, scribed with claim name and corner description, set one foot in the ground. The boundaries can be readily traced by beginning at corner No. 1, the NE corner:

thence	<u>1500</u>	feet	<u>south</u>	to the	<u>SE</u>	corner, corner No. 2,
thence	<u>600</u>	feet	<u>west</u>	to the	<u>SW</u>	corner, corner No. 3,
thence	<u>1500</u>	feet	<u>north</u>	to the	<u>NW</u>	corner, corner No. 4,
thence	<u>600</u>	feet	<u>east</u>	to the	<u>NE</u>	corner, corner No. 1, the point of beginning.

Said claim is located in the:

NE 1/4 of Section 3, T 18 N, R 51 E, M.D.M.  
M.D.M. Eureka County, State of Nevada.

The boundaries of said claim were defined by law within sixty days from the date of posting of the Notice of Location. The location work, consisting of the making and filing of maps and the payment of fees prescribed by NRS 517.040, was completed by the date of recordation of this certificate.

Discoverer, Locator and Claimant:

**Barrick Gold Exploration Inc.**

by: Tasha Caple

Agent for Barrick Gold Exploration Inc.

WHEN RECORDED, RETURN TO:  
Tasha Caple  
Barrick Gold Exploration Inc.  
293 Spruce Road  
Elko, NV 89801

This document does not contain any personal  
information (as defined by NRS 603A.040).

DOC # 0223144

12/07/2012 03:42 PM

Official Record

Recording requested By  
BARRICK GOLD EXPLORATION INC

Eureka County - NV

Mike Rebaleati - Recorder

Fee: \$22.50

Page 1 of 1

RPTT:

Recorded By: FES

Book- 544 Page- 0358



## CERTIFICATE OF LOCATION

### Lode Mining Claim

NOTICE IS HEREBY GIVEN that **Barrick Gold Exploration Inc.**, 293 Spruce Road, Elko, NV 89801, hereby claims under and pursuant to the laws of the State of Nevada and of the laws of the United States of America the following described LODE MINING CLAIM:

The name of the claim is the AV 839

This claim was located on October 15, 2012, by posting a Location Notice at the discovery monument.

The length of the claim is 1490 feet in a north direction and 10 feet in the opposite direction from the monument where the Location Notice is posted, and the width is 300 feet on each side of the center of the vein or lode, comprising in all 1500 feet in length and 600 feet in width, and generally following a Northerly-Southerly course.

The exterior boundaries are distinctly marked by four substantial monuments. Each corner monument consists of a 1-1/2" x 1-1/2" x 4' wooden post with aluminum tags attached, scribed with claim name and corner description, set one foot in the ground. The boundaries can be readily traced by beginning at corner No. 1, the NE corner:

thence	<u>1500</u>	feet	<u>south</u>	to the	<u>SE</u>	corner, corner No. 2,
thence	<u>600</u>	feet	<u>west</u>	to the	<u>SW</u>	corner, corner No. 3,
thence	<u>1500</u>	feet	<u>north</u>	to the	<u>NW</u>	corner, corner No. 4,
thence	<u>600</u>	feet	<u>east</u>	to the	<u>NE</u>	corner, corner No. 1, the point of beginning.

Said claim is located in the:

NE 1/4 of Section 3, T 18 N, R 51 E, M.D.M.  
SE 1/4 of Section 34, T 19 N, R 51 E, M.D.M.  
M.D.M. Eureka County, State of Nevada.

The boundaries of said claim were defined by law within sixty days from the date of posting of the Notice of Location. The location work, consisting of the making and filing of maps and the payment of fees prescribed by NRS 517.040, was completed by the date of recordation of this certificate.

Discoverer, Locator and Claimant:  
**Barrick Gold Exploration Inc.**

by:

Tasha Caple  
Agent for Barrick Gold Exploration Inc.

DOC # 0223145

12/07/2012

03:42 PM

WHEN RECORDED, RETURN TO:

Tasha Caple  
Barrick Gold Exploration Inc.  
293 Spruce Road  
Elko, NV 89801

Official Record

Recording requested By  
BARRICK GOLD EXPLORATION INC

Eureka County - NV

Mike Rebaleati - Recorder

Fee: \$22.50

Page 1 of 1

RPTT:

Recorded By: FES

Book- 544 Page- 0359

This document does not contain any personal  
information (as defined by NRS 603A.040).



0223145

**CERTIFICATE OF LOCATION**

**Lode Mining Claim**

NOTICE IS HEREBY GIVEN that **Barrick Gold Exploration Inc.**, 293 Spruce Road, Elko, NV 89801, hereby claims under and pursuant to the laws of the State of Nevada and of the laws of the United States of America the following described LODE MINING CLAIM:

The name of the claim is the AV 840

This claim was located on October 15, 2012, by posting a Location Notice at the discovery monument.

The length of the claim is 10 feet in a north direction and 1490 feet in the opposite direction from the monument where the Location Notice is posted, and the width is 300 feet on each side of the center of the vein or lode, comprising in all 1500 feet in length and 600 feet in width, and generally following a Northerly-Southerly course.

The exterior boundaries are distinctly marked by four substantial monuments. Each corner monument consists of a 1-1/2" x 1-1/2" x 4' wooden post with aluminum tags attached, scribed with claim name and corner description, set one foot in the ground. The boundaries can be readily traced by beginning at corner No. 1, the NE corner:

thence	<u>1500</u>	feet	<u>south</u>	to the	<u>SE</u>	corner, corner No. 2,
thence	<u>600</u>	feet	<u>west</u>	to the	<u>SW</u>	corner, corner No. 3,
thence	<u>1500</u>	feet	<u>north</u>	to the	<u>NW</u>	corner, corner No. 4,
thence	<u>600</u>	feet	<u>east</u>	to the	<u>NE</u>	corner, corner No. 1, the point of beginning.

Said claim is located in the:

NE 1/4 of Section 3, T 18 N, R 51 E, M.D.M.  
M.D.M. Eureka County, State of Nevada.

The boundaries of said claim were defined by law within sixty days from the date of posting of the Notice of Location. The location work, consisting of the making and filing of maps and the payment of fees prescribed by NRS 517.040, was completed by the date of recordation of this certificate.

Discoverer, Locator and Claimant:

**Barrick Gold Exploration Inc.**

by: Tasha Caple

Agent for Barrick Gold Exploration Inc.

WHEN RECORDED, RETURN TO:  
Tasha Caple  
Barrick Gold Exploration Inc.  
293 Spruce Road  
Elko, NV 89801

This document does not contain any personal  
information (as defined by NRS 603A.040).

DOC # 0223146

12/07/2012

03:42 PM

**Official Record**

Recording requested By  
BARRICK GOLD EXPLORATION INC

Eureka County - NV

Mike Rebaleati - Recorder

Fee: \$22.50

Page 1 of 1

RPTT:

Recorded By: FES

Book- 544 Page- 0360



0223146

**CERTIFICATE OF LOCATION**

**Lode Mining Claim**

NOTICE IS HEREBY GIVEN that **Barrick Gold Exploration Inc.**, 293 Spruce Road, Elko, NV 89801, hereby claims under and pursuant to the laws of the State of Nevada and of the laws of the United States of America the following described LODE MINING CLAIM:

The name of the claim is the AV 841

This claim was located on October 15, 2012, by posting a Location Notice at the discovery monument.

The length of the claim is 1490 feet in a north direction and 10 feet in the opposite direction from the monument where the Location Notice is posted, and the width is 300 feet on each side of the center of the vein or lode, comprising in all 1500 feet in length and 600 feet in width, and generally following a Northerly-Southerly course.

The exterior boundaries are distinctly marked by four substantial monuments. Each corner monument consists of a 1-1/2" x 1-1/2" x 4' wooden post with aluminum tags attached, scribed with claim name and corner description, set one foot in the ground. The boundaries can be readily traced by beginning at corner No. 1, the NE corner:

thence	<u>1500</u>	feet	<u>south</u>	to the	<u>SE</u>	corner, corner No. 2,
thence	<u>600</u>	feet	<u>west</u>	to the	<u>SW</u>	corner, corner No. 3,
thence	<u>1500</u>	feet	<u>north</u>	to the	<u>NW</u>	corner, corner No. 4,
thence	<u>600</u>	feet	<u>east</u>	to the	<u>NE</u>	corner, corner No. 1, the point of beginning.

Said claim is located in the:

NE 1/4 of Section 3, T 18 N, R 51 E, M.D.M.

SE 1/4 of Section 34, T 19 N, R 51 E, M.D.M.

M.D.M. Eureka County, State of Nevada.

The boundaries of said claim were defined by law within sixty days from the date of posting of the Notice of Location. The location work, consisting of the making and filing of maps and the payment of fees prescribed by NRS 517.040, was completed by the date of recordation of this certificate.

Discoverer, Locator and Claimant:  
**Barrick Gold Exploration Inc.**

by:

*Tasha Caple*  
Agent for Barrick Gold Exploration Inc.

WHEN RECORDED, RETURN TO:  
Tasha Caple  
Barrick Gold Exploration Inc.  
293 Spruce Road  
Elko, NV 89801

This document does not contain any personal  
information (as defined by NRS 603A.040).

DOC # 0223147

12/07/2012

03:42 PM

Official Record

Recording requested By  
BARRICK GOLD EXPLORATION INC

Eureka County - NV

Mike Rebaleati - Recorder

Fee: \$22.50

Page 1 of 1

RPTT:

Recorded By: FES

Book- 544 Page- 0361



0223147

**CERTIFICATE OF LOCATION**

Lode Mining Claim

NOTICE IS HEREBY GIVEN that **Barrick Gold Exploration Inc.**, 293 Spruce Road, Elko, NV 89801, hereby claims under and pursuant to the laws of the State of Nevada and of the laws of the United States of America the following described **LODE MINING CLAIM**:

The name of the claim is the AV 842

This claim was located on October 15, 2012, by posting a Location Notice at the discovery monument.

The length of the claim is 10 feet in a north direction and 1490 feet in the opposite direction from the monument where the Location Notice is posted, and the width is 300 feet on each side of the center of the vein or lode, comprising in all 1500 feet in length and 600 feet in width, and generally following a Northerly-Southerly course.

The exterior boundaries are distinctly marked by four substantial monuments. Each corner monument consists of a 1-1/2" x 1-1/2" x 4' wooden post with aluminum tags attached, scribed with claim name and corner description, set one foot in the ground. The boundaries can be readily traced by beginning at corner No. 1, the NE corner:

thence	<u>1500</u>	feet	<u>south</u>	to the	<u>SE</u>	corner, corner No. 2,
thence	<u>600</u>	feet	<u>west</u>	to the	<u>SW</u>	corner, corner No. 3,
thence	<u>1500</u>	feet	<u>north</u>	to the	<u>NW</u>	corner, corner No. 4,
thence	<u>600</u>	feet	<u>east</u>	to the	<u>NE</u>	corner, corner No. 1, the point of beginning.

Said claim is located in the:

NE 1/4 of Section 3, T 18 N, R 51 E, M.D.M.

M.D.M. Eureka County, State of Nevada.

The boundaries of said claim were defined by law within sixty days from the date of posting of the Notice of Location. The location work, consisting of the making and filing of maps and the payment of fees prescribed by NRS 517.040, was completed by the date of recordation of this certificate.

Discoverer, Locator and Claimant:

**Barrick Gold Exploration Inc.**

by:

*Tasha Caple*

Agent for Barrick Gold Exploration Inc.



DOC # 0223148

12/07/2012

03:42 PM

WHEN RECORDED, RETURN TO:

Tasha Caple  
Barrick Gold Exploration Inc.  
293 Spruce Road  
Elko, NV 89801

Official Record

Recording requested By  
BARRICK GOLD EXPLORATION INC

Eureka County - NV

Mike Rebaleati - Recorder

Fee: \$22.50

Page 1 of 1

RPTT:

Recorded By: FES

Book- 544 Page- 0362

This document does not contain any personal  
information (as defined by NRS 603A.040).



0223148

**CERTIFICATE OF LOCATION**

Lode Mining Claim

NOTICE IS HEREBY GIVEN that **Barrick Gold Exploration Inc.**, 293 Spruce Road, Elko, NV 89801, hereby claims under and pursuant to the laws of the State of Nevada and of the laws of the United States of America the following described LODE MINING CLAIM:

The name of the claim is the AV 843.

This claim was located on October 15, 2012, by posting a Location Notice at the discovery monument.

The length of the claim is 1490 feet in a north direction and 10 feet in the opposite direction from the monument where the Location Notice is posted, and the width is 300 feet on each side of the center of the vein or lode, comprising in all 1500 feet in length and 600 feet in width, and generally following a Northerly-Southerly course.

The exterior boundaries are distinctly marked by four substantial monuments. Each corner monument consists of a 1-1/2" x 1-1/2" x 4' wooden post with aluminum tags attached, scribed with claim name and corner description, set one foot in the ground. The boundaries can be readily traced by beginning at corner No. 1, the NE corner:

thence	<u>1500</u>	feet	<u>south</u>	to the	<u>SE</u>	corner, corner No. 2,
thence	<u>600</u>	feet	<u>west</u>	to the	<u>SW</u>	corner, corner No. 3,
thence	<u>1500</u>	feet	<u>north</u>	to the	<u>NW</u>	corner, corner No. 4,
thence	<u>600</u>	feet	<u>east</u>	to the	<u>NE</u>	corner, corner No. 1, the point of beginning.

Said claim is located in the:

NE 1/4 of Section 3, T 18 N, R 51 E, M.D.M.  
NW 1/4 of Section 2, T 18 N, R 51 E, M.D.M.  
SE 1/4 of Section 34, T 19 N, R 51 E, M.D.M.  
SW 1/4 of Section 35, T 19 N, R 51 E, M.D.M.  
M.D.M. Eureka County, State of Nevada.

The boundaries of said claim were defined by law within sixty days from the date of posting of the Notice of Location. The location work, consisting of the making and filing of maps and the payment of fees prescribed by NRS 517.040, was completed by the date of recordation of this certificate.

Discoverer, Locator and Claimant:

**Barrick Gold Exploration Inc.**

by: Tasha Caple

Agent for Barrick Gold Exploration Inc.

DOC # 0223149

12/07/2012

03:42 PM

WHEN RECORDED, RETURN TO:

Tasha Caple  
Barrick Gold Exploration Inc.  
293 Spruce Road  
Elko, NV 89801

Official Record

Recording requested By  
BARRICK GOLD EXPLORATION INC

Eureka County - NV

Mike Rebaleati - Recorder

Fee: \$22.50

Page 1 of 1

RPTT:

Recorded By: FES

Book- 544 Page- 0363

This document does not contain any personal  
information (as defined by NRS 603A.040).



0223149

**CERTIFICATE OF LOCATION**

Lode Mining Claim

NOTICE IS HEREBY GIVEN that **Barrick Gold Exploration Inc.**, 293 Spruce Road, Elko, NV 89801, hereby claims under and pursuant to the laws of the State of Nevada and of the laws of the United States of America the following described LODE MINING CLAIM:

The name of the claim is the AV 844.

This claim was located on October 15, 2012, by posting a Location Notice at the discovery monument.

The length of the claim is 10 feet in a north direction and 1490 feet in the opposite direction from the monument where the Location Notice is posted, and the width is 300 feet on each side of the center of the vein or lode, comprising in all 1500 feet in length and 600 feet in width, and generally following a Northerly-Southerly course.

The exterior boundaries are distinctly marked by four substantial monuments. Each corner monument consists of a 1-1/2" x 1-1/2" x 4' wooden post with aluminum tags attached, scribed with claim name and corner description, set one foot in the ground. The boundaries can be readily traced by beginning at corner No. 1, the NE corner:

thence	<u>1500</u>	feet	<u>south</u>	to the	<u>SE</u>	corner, corner No. 2,
thence	<u>600</u>	feet	<u>west</u>	to the	<u>SW</u>	corner, corner No. 3,
thence	<u>1500</u>	feet	<u>north</u>	to the	<u>NW</u>	corner, corner No. 4,
thence	<u>600</u>	feet	<u>east</u>	to the	<u>NE</u>	corner, corner No. 1, the point of beginning.

Said claim is located in the:

NE 1/4 of Section 3, T 18 N, R 51 E, M.D.M.

NW 1/4 of Section 2, T 18 N, R 51 E, M.D.M.

M.D.M. Eureka County, State of Nevada.

The boundaries of said claim were defined by law within sixty days from the date of posting of the Notice of Location. The location work, consisting of the making and filing of maps and the payment of fees prescribed by NRS 517.040, was completed by the date of recordation of this certificate.

Discoverer, Locator and Claimant:

**Barrick Gold Exploration Inc.**

by:

Tasha Caple  
Agent for Barrick Gold Exploration Inc.

WHEN RECORDED, RETURN TO:  
Tasha Caple  
Barrick Gold Exploration Inc.  
293 Spruce Road  
Elko, NV 89801

This document does not contain any personal  
information (as defined by NRS 603A.040).

DOC # 0223150

12/07/2012

03:42 PM

Official Record

Recording requested By  
BARRICK GOLD EXPLORATION INC

Eureka County - NV

Mike Rebaleati - Recorder

Fee: \$22.50

Page 1 of 1

RPTT:

Recorded By: FES

Book- 544 Page- 0364



**CERTIFICATE OF LOCATION**

Lode Mining Claim

NOTICE IS HEREBY GIVEN that **Barrick Gold Exploration Inc.**, 293 Spruce Road, Elko, NV 89801, hereby claims under and pursuant to the laws of the State of Nevada and of the laws of the United States of America the following described LODE MINING CLAIM:

The name of the claim is the AV 845.

This claim was located on October 15, 2012, by posting a Location Notice at the discovery monument.

The length of the claim is 1490 feet in a north direction and 10 feet in the opposite direction from the monument where the Location Notice is posted, and the width is 300 feet on each side of the center of the vein or lode, comprising in all 1500 feet in length and 600 feet in width, and generally following a Northerly-Southerly course.

The exterior boundaries are distinctly marked by four substantial monuments. Each corner monument consists of a 1-1/2" x 1-1/2" x 4' wooden post with aluminum tags attached, scribed with claim name and corner description, set one foot in the ground. The boundaries can be readily traced by beginning at corner No. 1, the NE corner:

thence	<u>1500</u>	feet	<u>south</u>	to the	<u>SE</u>	corner, corner No. 2,
thence	<u>600</u>	feet	<u>west</u>	to the	<u>SW</u>	corner, corner No. 3,
thence	<u>1500</u>	feet	<u>north</u>	to the	<u>NW</u>	corner, corner No. 4,
thence	<u>600</u>	feet	<u>east</u>	to the	<u>NE</u>	corner, corner No. 1, the point of beginning.

Said claim is located in the:

NE 1/4 of Section 3, T 18 N, R 51 E, M.D.M.  
NW 1/4 of Section 3, T 18 N, R 51 E, M.D.M.  
SE 1/4 of Section 3, T 18 N, R 51 E, M.D.M.  
SW 1/4 of Section 3, T 18 N, R 51 E, M.D.M.  
M.D.M. Eureka County, State of Nevada.

The boundaries of said claim were defined by law within sixty days from the date of posting of the Notice of Location. The location work, consisting of the making and filing of maps and the payment of fees prescribed by NRS 517.040, was completed by the date of recordation of this certificate.

Discoverer, Locator and Claimant:

**Barrick Gold Exploration Inc.**

by: Tasha Caple

Agent for Barrick Gold Exploration Inc.

DOC # 0223151

12/07/2012

03:42 PM

WHEN RECORDED, RETURN TO:

Tasha Caple  
Barrick Gold Exploration Inc.  
293 Spruce Road  
Elko, NV 89801

Official Record

Recording requested By  
BARRICK GOLD EXPLORATION INC

Eureka County - NV

Mike Rebaleati - Recorder

Fee: \$22.50

Page 1 of 1

RPTT:

Recorded By: FES

Book- 544 Page- 0365

This document does not contain any personal  
information (as defined by NRS 603A.040).



**CERTIFICATE OF LOCATION**

**Lode Mining Claim**

NOTICE IS HEREBY GIVEN that **Barrick Gold Exploration Inc.**, 293 Spruce Road, Elko, NV 89801, hereby claims under and pursuant to the laws of the State of Nevada and of the laws of the United States of America the following described **LODE MINING CLAIM**:

The name of the claim is the AV 846

This claim was located on October 15, 2012, by posting a Location Notice at the discovery monument.

The length of the claim is 10 feet in a north direction and 1490 feet in the opposite direction from the monument where the Location Notice is posted, and the width is 300 feet on each side of the center of the vein or lode, comprising in all 1500 feet in length and 600 feet in width, and generally following a Northerly-Southerly course.

The exterior boundaries are distinctly marked by four substantial monuments. Each corner monument consists of a 1-1/2" x 1-1/2" x 4' wooden post with aluminum tags attached, scribed with claim name and corner description, set one foot in the ground. The boundaries can be readily traced by beginning at corner No. 1, the NE corner:

thence	<u>1500</u>	feet	<u>south</u>	to the	<u>SE</u>	corner, corner No. 2,
thence	<u>600</u>	feet	<u>west</u>	to the	<u>SW</u>	corner, corner No. 3,
thence	<u>1500</u>	feet	<u>north</u>	to the	<u>NW</u>	corner, corner No. 4,
thence	<u>600</u>	feet	<u>east</u>	to the	<u>NE</u>	corner, corner No. 1, the point of beginning.

Said claim is located in the:

SE 1/4 of Section 3, T 18 N, R 51 E, M.D.M.  
SW 1/4 of Section 3, T 18 N, R 51 E, M.D.M.  
M.D.M. Eureka County, State of Nevada.

The boundaries of said claim were defined by law within sixty days from the date of posting of the Notice of Location. The location work, consisting of the making and filing of maps and the payment of fees prescribed by NRS 517.040, was completed by the date of recordation of this certificate.

Discoverer, Locator and Claimant:  
**Barrick Gold Exploration Inc.**

by:

Tasha Caple  
Agent for Barrick Gold Exploration Inc.

DOC # 0223152

12/07/2012

03:42 PM

**Official Record**

Recording requested By  
BARRICK GOLD EXPLORATION INC

Eureka County - NV

Mike Rebaleati - Recorder

Fee: \$22.50

Page 1 of 1

RPTT:

Recorded By: FES

Book- 544 Page- 0366

**WHEN RECORDED, RETURN TO:**

Tasha Caple  
Barrick Gold Exploration Inc.  
293 Spruce Road  
Elko, NV 89801

This document does not contain any personal  
information (as defined by NRS 603A.040).



0223152

**CERTIFICATE OF LOCATION**

**Lode Mining Claim**

NOTICE IS HEREBY GIVEN that **Barrick Gold Exploration Inc.**, 293 Spruce Road, Elko, NV 89801, hereby claims under and pursuant to the laws of the State of Nevada and of the laws of the United States of America the following described LODE MINING CLAIM:

The name of the claim is the AV 847.

This claim was located on October 15, 2012, by posting a Location Notice at the discovery monument.

The length of the claim is 1490 feet in a north direction and 10 feet in the opposite direction from the monument where the Location Notice is posted, and the width is 300 feet on each side of the center of the vein or lode, comprising in all 1500 feet in length and 600 feet in width, and generally following a Northerly-Southerly course.

The exterior boundaries are distinctly marked by four substantial monuments. Each corner monument consists of a 1-1/2" x 1-1/2" x 4' wooden post with aluminum tags attached, scribed with claim name and corner description, set one foot in the ground. The boundaries can be readily traced by beginning at corner No. 1, the NE corner:

thence	<u>1500</u>	feet	<u>south</u>	to the	<u>SE</u>	corner, corner No. 2,
thence	<u>600</u>	feet	<u>west</u>	to the	<u>SW</u>	corner, corner No. 3,
thence	<u>1500</u>	feet	<u>north</u>	to the	<u>NW</u>	corner, corner No. 4,
thence	<u>600</u>	feet	<u>east</u>	to the	<u>NE</u>	corner, corner No. 1, the point of beginning.

Said claim is located in the:

NE 1/4 of Section 3, T 18 N, R 51 E, M.D.M.  
SE 1/4 of Section 3, T 18 N, R 51 E, M.D.M.  
M.D.M. Eureka County, State of Nevada.

The boundaries of said claim were defined by law within sixty days from the date of posting of the Notice of Location. The location work, consisting of the making and filing of maps and the payment of fees prescribed by NRS 517.040, was completed by the date of recordation of this certificate.

Discoverer, Locator and Claimant:

**Barrick Gold Exploration Inc.**

by: Tasha Caple

Agent for Barrick Gold Exploration Inc.

DOC # 0223153

12/07/2012 03:42 PM

**Official Record**

Recording requested By  
BARRICK GOLD EXPLORATION INC

Eureka County - NV

Mike Rebaleati - Recorder

Fee: \$22.50

Page 1 of 1

RPTT:

Recorded By: FES

Book- 544 Page- 0367

**WHEN RECORDED, RETURN TO:**

Tasha Caple  
Barrick Gold Exploration Inc.  
293 Spruce Road  
Elko, NV 89801

This document does not contain any personal  
information (as defined by NRS 603A.040).



0223153

**CERTIFICATE OF LOCATION**

**Lode Mining Claim**

NOTICE IS HEREBY GIVEN that **Barrick Gold Exploration Inc.**, 293 Spruce Road, Elko, NV 89801, hereby claims under and pursuant to the laws of the State of Nevada and of the laws of the United States of America the following described LODE MINING CLAIM:

The name of the claim is the AV 848.

This claim was located on October 15, 2012, by posting a Location Notice at the discovery monument.

The length of the claim is 10 feet in a north direction and 1490 feet in the opposite direction from the monument where the Location Notice is posted, and the width is 300 feet on each side of the center of the vein or lode, comprising in all 1500 feet in length and 600 feet in width, and generally following a Northerly-Southerly course.

The exterior boundaries are distinctly marked by four substantial monuments. Each corner monument consists of a 1-1/2" x 1-1/2" x 4' wooden post with aluminum tags attached, scribed with claim name and corner description, set one foot in the ground. The boundaries can be readily traced by beginning at corner No. 1, the NE corner:

thence	<u>1500</u>	feet	<u>south</u>	to the	<u>SE</u>	corner, corner No. 2,
thence	<u>600</u>	feet	<u>west</u>	to the	<u>SW</u>	corner, corner No. 3,
thence	<u>1500</u>	feet	<u>north</u>	to the	<u>NW</u>	corner, corner No. 4,
thence	<u>600</u>	feet	<u>east</u>	to the	<u>NE</u>	corner, corner No. 1, the point of beginning.

Said claim is located in the:

SE 1/4 of Section 3, T 18 N, R 51 E, M.D.M.  
M.D.M. Eureka County, State of Nevada.

The boundaries of said claim were defined by law within sixty days from the date of posting of the Notice of Location. The location work, consisting of the making and filing of maps and the payment of fees prescribed by NRS 517.040, was completed by the date of recordation of this certificate.

Discoverer, Locator and Claimant:

**Barrick Gold Exploration Inc.**

by: Tasha Caple

Agent for Barrick Gold Exploration Inc.

WHEN RECORDED, RETURN TO:  
**Tasha Caple**  
**Barrick Gold Exploration Inc.**  
293 Spruce Road  
Elko, NV 89801

This document does not contain any personal  
information (as defined by NRS 603A.040).

**DOC # 0223154**

12/07/2012

03:42 PM

**Official Record**

Recording requested By  
BARRICK GOLD EXPLORATION INC

**Eureka County - NV**

**Mike Rebaleati - Recorder**

Fee: \$22.50

Page 1 of 1

RPTT:

Recorded By: FES

Book- 544 Page- 0368



0223154

**CERTIFICATE OF LOCATION**

**Lode Mining Claim**

NOTICE IS HEREBY GIVEN that **Barrick Gold Exploration Inc.**, 293 Spruce Road, Elko, NV 89801,  
hereby claims under and pursuant to the laws of the State of Nevada and of the laws of the United States of America  
the following described LODE MINING CLAIM:

The name of the claim is the AV 849

This claim was located on October 15, 2012, by posting a Location Notice at the discovery monument.

The length of the claim is 1490 feet in a north direction and 10 feet in the opposite direction from  
the monument where the Location Notice is posted, and the width is 300 feet on each side of the center of the  
vein or lode, comprising in all 1500 feet in length and 600 feet in width, and generally following  
a Northerly-Southerly course.

The exterior boundaries are distinctly marked by four substantial monuments. Each corner monument  
consists of a 1-1/2" x 1-1/2" x 4" wooden post with aluminum tags attached, scribed with claim name and corner  
description, set one foot in the ground. The boundaries can be readily traced by beginning at corner No. 1, the  
NE corner:

thence	<u>1500</u>	feet	<u>south</u>	to the	<u>SE</u>	corner, corner No. 2,
thence	<u>600</u>	feet	<u>west</u>	to the	<u>SW</u>	corner, corner No. 3,
thence	<u>1500</u>	feet	<u>north</u>	to the	<u>NW</u>	corner, corner No. 4,
thence	<u>600</u>	feet	<u>east</u>	to the	<u>NE</u>	corner, corner No. 1, the point of beginning.

Said claim is located in the:

NE 1/4 of Section 3, T 18 N, R 51 E, M.D.M.

SE 1/4 of Section 3, T 18 N, R 51 E, M.D.M.

M.D.M. Eureka County, State of Nevada.

The boundaries of said claim were defined by law within sixty days from the date of posting of the Notice  
of Location. The location work, consisting of the making and filing of maps and the payment of fees prescribed by  
NRS 517.040, was completed by the date of recordation of this certificate.

Discoverer, Locator and Claimant:

**Barrick Gold Exploration Inc.**

by: Tasha Caple

Agent for Barrick Gold Exploration Inc.



WHEN RECORDED, RETURN TO:  
Tasha Caple  
Barrick Gold Exploration Inc.  
293 Spruce Road  
Elko, NV 89801

This document does not contain any personal  
information (as defined by NRS 603A.040).

**DOC # 0223155**

12/07/2012 03:42 PM

**Official Record**

Recording requested By  
BARRICK GOLD EXPLORATION INC

Eureka County - NV

Mike Rebaleati - Recorder

Fee: \$22.50 Page 1 of 1  
RPTT: Recorded By: FES  
Book- 544 Page- 0369



0223155

**CERTIFICATE OF LOCATION**

Lode Mining Claim

NOTICE IS HEREBY GIVEN that **Barrick Gold Exploration Inc.**, 293 Spruce Road, Elko, NV 89801, hereby claims under and pursuant to the laws of the State of Nevada and of the laws of the United States of America the following described LODE MINING CLAIM:

The name of the claim is the AV 850

This claim was located on October 15, 2012, by posting a Location Notice at the discovery monument.

The length of the claim is 10 feet in a north direction and 1490 feet in the opposite direction from the monument where the Location Notice is posted, and the width is 300 feet on each side of the center of the vein or lode, comprising in all 1500 feet in length and 600 feet in width, and generally following a Northerly-Southerly course.

The exterior boundaries are distinctly marked by four substantial monuments. Each corner monument consists of a 1-1/2" x 1-1/2" x 4' wooden post with aluminum tags attached, scribed with claim name and corner description, set one foot in the ground. The boundaries can be readily traced by beginning at corner No. 1, the NE corner:

thence	<u>1500</u>	feet	<u>south</u>	to the	<u>SE</u>	corner, corner No. 2,
thence	<u>600</u>	feet	<u>west</u>	to the	<u>SW</u>	corner, corner No. 3,
thence	<u>1500</u>	feet	<u>north</u>	to the	<u>NW</u>	corner, corner No. 4,
thence	<u>600</u>	feet	<u>east</u>	to the	<u>NE</u>	corner, corner No. 1, the point of beginning.

Said claim is located in the:

SE 1/4 of Section 3, T 18 N, R 51 E, M.D.M.  
M.D.M. Eureka County, State of Nevada.

The boundaries of said claim were defined by law within sixty days from the date of posting of the Notice of Location. The location work, consisting of the making and filing of maps and the payment of fees prescribed by NRS 517.040, was completed by the date of recordation of this certificate.

Discoverer, Locator and Claimant:

**Barrick Gold Exploration Inc.**

by: Tasha Caple

Agent for Barrick Gold Exploration Inc.

WHEN RECORDED, RETURN TO:  
Tasha Caple  
Barrick Gold Exploration Inc.  
293 Spruce Road  
Elko, NV 89801

This document does not contain any personal  
information (as defined by NRS 603A.040).

**DOC # 0223156**

12/07/2012

03:42 PM

**Official Record**

Recording requested By  
BARRICK GOLD EXPLORATION INC

Eureka County - NV  
Mike Rebaleati - Recorder

Fee: \$22.50

Page 1 of 1

RPTT:

Recorded By: FES

Book- 544 Page- 0370



0223156

**CERTIFICATE OF LOCATION**

Lode Mining Claim

NOTICE IS HEREBY GIVEN that **Barrick Gold Exploration Inc.**, 293 Spruce Road, Elko, NV 89801, hereby claims under and pursuant to the laws of the State of Nevada and of the laws of the United States of America the following described **LODE MINING CLAIM**:

The name of the claim is the AV 851

This claim was located on October 15, 2012, by posting a Location Notice at the discovery monument.

The length of the claim is 1490 feet in a north direction and 10 feet in the opposite direction from the monument where the Location Notice is posted, and the width is 300 feet on each side of the center of the vein or lode, comprising in all 1500 feet in length and 600 feet in width, and generally following a Northerly-Southerly course.

The exterior boundaries are distinctly marked by four substantial monuments. Each corner monument consists of a 1-1/2" x 1-1/2" x 4' wooden post with aluminum tags attached, scribed with claim name and corner description, set one foot in the ground. The boundaries can be readily traced by beginning at corner No. 1, the NE corner:

thence	<u>1500</u>	feet	<u>south</u>	to the	<u>SE</u>	corner, corner No. 2,
thence	<u>600</u>	feet	<u>west</u>	to the	<u>SW</u>	corner, corner No. 3,
thence	<u>1500</u>	feet	<u>north</u>	to the	<u>NW</u>	corner, corner No. 4,
thence	<u>600</u>	feet	<u>east</u>	to the	<u>NE</u>	corner, corner No. 1, the point of beginning.

Said claim is located in the:

NE 1/4 of Section 3, T 18 N, R 51 E, M.D.M.

SE 1/4 of Section 3, T 18 N, R 51 E, M.D.M.

M.D.M. Eureka County, State of Nevada.

The boundaries of said claim were defined by law within sixty days from the date of posting of the Notice of Location. The location work, consisting of the making and filing of maps and the payment of fees prescribed by NRS 517.040, was completed by the date of recordation of this certificate.

Discoverer, Locator and Claimant:

**Barrick Gold Exploration Inc.**

by: Tasha Caple

Agent for Barrick Gold Exploration Inc.

WHEN RECORDED, RETURN TO:  
Tasha Caple  
Barrick Gold Exploration Inc.  
293 Spruce Road  
Elko, NV 89801

This document does not contain any personal  
information (as defined by NRS 603A.040).

DOC # 0223157

12/07/2012

03:42 PM

Official Record

Recording requested By  
BARRICK GOLD EXPLORATION INC

Eureka County - NV

Mike Rebaleati - Recorder


Fee: \$22.50

Page 1 of 1

RPTT:

Recorded By: FES

Book- 544 Page- 0371



### CERTIFICATE OF LOCATION

#### Lode Mining Claim

NOTICE IS HEREBY GIVEN that **Barrick Gold Exploration Inc.**, 293 Spruce Road, Elko, NV 89801, hereby claims under and pursuant to the laws of the State of Nevada and of the laws of the United States of America the following described LODE MINING CLAIM:

The name of the claim is the AV 852

This claim was located on October 15, 2012, by posting a Location Notice at the discovery monument.

The length of the claim is 10 feet in a north direction and 1490 feet in the opposite direction from the monument where the Location Notice is posted, and the width is 300 feet on each side of the center of the vein or lode, comprising in all 1500 feet in length and 600 feet in width, and generally following a Northerly-Southerly course.

The exterior boundaries are distinctly marked by four substantial monuments. Each corner monument consists of a 1-1/2" x 1-1/2" x 4' wooden post with aluminum tags attached, scribed with claim name and corner description, set one foot in the ground. The boundaries can be readily traced by beginning at corner No. 1, the NE corner:

thence	<u>1500</u>	feet	<u>south</u>	to the	<u>SE</u>	corner, corner No. 2,
thence	<u>600</u>	feet	<u>west</u>	to the	<u>SW</u>	corner, corner No. 3,
thence	<u>1500</u>	feet	<u>north</u>	to the	<u>NW</u>	corner, corner No. 4,
thence	<u>600</u>	feet	<u>east</u>	to the	<u>NE</u>	corner, corner No. 1, the point of beginning.

Said claim is located in the:

SE 1/4 of Section 3, T 18 N, R 51 E, M.D.M.  
M.D.M. Eureka County, State of Nevada.

The boundaries of said claim were defined by law within sixty days from the date of posting of the Notice of Location. The location work, consisting of the making and filing of maps and the payment of fees prescribed by NRS 517.040, was completed by the date of recordation of this certificate.

Discoverer, Locator and Claimant:  
**Barrick Gold Exploration Inc.**

by: Tasha Caple

Agent for Barrick Gold Exploration Inc.

WHEN RECORDED, RETURN TO:  
Tasha Caple  
Barrick Gold Exploration Inc.  
293 Spruce Road  
Elko, NV 89801

This document does not contain any personal  
information (as defined by NRS 603A.040).

**DOC # 0223158**

12/07/2012 03:42 PM

**Official Record**

Recording requested By  
BARRICK GOLD EXPLORATION INC

Eureka County - NV

Mike Rebaleati - Recorder

Fee: \$22.50

Page 1 of 1

RPTT:

Recorded By: FES

Book- 544 Page- 0372



0223158

**CERTIFICATE OF LOCATION**

Lode Mining Claim

NOTICE IS HEREBY GIVEN that **Barrick Gold Exploration Inc.**, 293 Spruce Road, Elko, NV 89801, hereby claims under and pursuant to the laws of the State of Nevada and of the laws of the United States of America the following described LODE MINING CLAIM:

The name of the claim is the AV 853.

This claim was located on October 15, 2012, by posting a Location Notice at the discovery monument.

The length of the claim is 1490 feet in a north direction and 10 feet in the opposite direction from the monument where the Location Notice is posted, and the width is 300 feet on each side of the center of the vein or lode, comprising in all 1500 feet in length and 600 feet in width, and generally following a Northerly-Southerly course.

The exterior boundaries are distinctly marked by four substantial monuments. Each corner monument consists of a 1-1/2" x 1-1/2" x 4" wooden post with aluminum tags attached, scribed with claim name and corner description, set one foot in the ground. The boundaries can be readily traced by beginning at corner No. 1, the NE corner:

thence	<u>1500</u>	feet	<u>south</u>	to the	<u>SE</u>	corner, corner No. 2,
thence	<u>600</u>	feet	<u>west</u>	to the	<u>SW</u>	corner, corner No. 3,
thence	<u>1500</u>	feet	<u>north</u>	to the	<u>NW</u>	corner, corner No. 4,
thence	<u>600</u>	feet	<u>east</u>	to the	<u>NE</u>	corner, corner No. 1, the point of beginning.

Said claim is located in the:

NE 1/4 of Section 3, T 18 N, R 51 E, M.D.M.  
NW 1/4 of Section 2, T 18 N, R 51 E, M.D.M.  
SE 1/4 of Section 3, T 18 N, R 51 E, M.D.M.  
SW 1/4 of Section 2, T 18 N, R 51 E, M.D.M.  
M.D.M. Eureka County, State of Nevada.

The boundaries of said claim were defined by law within sixty days from the date of posting of the Notice of Location. The location work, consisting of the making and filing of maps and the payment of fees prescribed by NRS 517.040, was completed by the date of recordation of this certificate.

Discoverer, Locator and Claimant:

**Barrick Gold Exploration Inc.**

by:

*Tasha Caple*

Agent for Barrick Gold Exploration Inc.

**DOC # 0223159**

12/07/2012

03:42 PM

**Official Record**

Recording requested By  
BARRICK GOLD EXPLORATION INC

**Eureka County - NV**

**Mike Rebaleati - Recorder**

Fee: \$22.50

Page 1 of 1

RPTT:

Recorded By: FES

Book- 544 Page- 0373

**WHEN RECORDED, RETURN TO:**

**Tasha Caple**  
**Barrick Gold Exploration Inc.**  
**293 Spruce Road**  
**Elko, NV 89801**

This document does not contain any personal information (as defined by NRS 603A.040).



0223159

**CERTIFICATE OF LOCATION**

**Lode Mining Claim**

NOTICE IS HEREBY GIVEN that **Barrick Gold Exploration Inc.**, 293 Spruce Road, Elko, NV 89801, hereby claims under and pursuant to the laws of the State of Nevada and of the laws of the United States of America the following described LODE MINING CLAIM:

The name of the claim is the AV 854

This claim was located on October 15, 2012, by posting a Location Notice at the discovery monument.

The length of the claim is 10 feet in a north direction and 1490 feet in the opposite direction from the monument where the Location Notice is posted, and the width is 300 feet on each side of the center of the vein or lode, comprising in all 1500 feet in length and 600 feet in width, and generally following a Northerly-Southerly course.

The exterior boundaries are distinctly marked by four substantial monuments. Each corner monument consists of a 1-1/2" x 1-1/2" x 4' wooden post with aluminum tags attached, scribed with claim name and corner description, set one foot in the ground. The boundaries can be readily traced by beginning at corner No. 1, the NE corner:

thence	<u>1500</u>	feet	<u>south</u>	to the	<u>SE</u>	corner, corner No. 2,
thence	<u>600</u>	feet	<u>west</u>	to the	<u>SW</u>	corner, corner No. 3,
thence	<u>1500</u>	feet	<u>north</u>	to the	<u>NW</u>	corner, corner No. 4,
thence	<u>600</u>	feet	<u>east</u>	to the	<u>NE</u>	corner, corner No. 1, the point of beginning.

Said claim is located in the:

SE 1/4 of Section 3, T 18 N, R 51 E, M.D.M.  
SW 1/4 of Section 2, T 18 N, R 51 E, M.D.M.  
M.D.M. Eureka County, State of Nevada.

The boundaries of said claim were defined by law within sixty days from the date of posting of the Notice of Location. The location work, consisting of the making and filing of maps and the payment of fees prescribed by NRS 517.040, was completed by the date of recordation of this certificate.

Discoverer, Locator and Claimant:

**Barrick Gold Exploration Inc.**

by: Tasha Caple

Agent for Barrick Gold Exploration Inc.

DOC # 0223160

12/07/2012

03:42 PM

WHEN RECORDED, RETURN TO:

Tasha Caple  
Barrick Gold Exploration Inc.  
293 Spruce Road  
Elko, NV 89801

Official Record

Recording requested By  
BARRICK GOLD EXPLORATION INC

Eureka County - NV

Mike Rebaleati - Recorder

Fee: \$22.50

Page 1 of 1

RPTT:

Recorded By: FES

Book- 544 Page- 0374

This document does not contain any personal  
information (as defined by NRS 603A.040).



0223160

**CERTIFICATE OF LOCATION**

Lode Mining Claim

NOTICE IS HEREBY GIVEN that **Barrick Gold Exploration Inc.**, 293 Spruce Road, Elko, NV 89801, hereby claims under and pursuant to the laws of the State of Nevada and of the laws of the United States of America the following described LODE MINING CLAIM:

The name of the claim is the AV 855

This claim was located on October 15, 2012, by posting a Location Notice at the discovery monument.

The length of the claim is 1490 feet in a north direction and 10 feet in the opposite direction from the monument where the Location Notice is posted, and the width is 300 feet on each side of the center of the vein or lode, comprising in all 1500 feet in length and 600 feet in width, and generally following a Northerly-Southerly course.

The exterior boundaries are distinctly marked by four substantial monuments. Each corner monument consists of a 1-1/2" x 1-1/2" x 4' wooden post with aluminum tags attached, scribed with claim name and corner description, set one foot in the ground. The boundaries can be readily traced by beginning at corner No. 1, the NE corner:

thence	<u>1500</u>	feet	<u>south</u>	to the	<u>SE</u>	corner, corner No. 2,
thence	<u>600</u>	feet	<u>west</u>	to the	<u>SW</u>	corner, corner No. 3,
thence	<u>1500</u>	feet	<u>north</u>	to the	<u>NW</u>	corner, corner No. 4,
thence	<u>600</u>	feet	<u>east</u>	to the	<u>NE</u>	corner, corner No. 1, the point of beginning.

Said claim is located in the:

NE 1/4 of Section 10, T 18 N, R 51 E, M.D.M.  
NW 1/4 of Section 10, T 18 N, R 51 E, M.D.M.  
SE 1/4 of Section 3, T 18 N, R 51 E, M.D.M.  
SW 1/4 of Section 3, T 18 N, R 51 E, M.D.M.  
M.D.M. Eureka County, State of Nevada.

The boundaries of said claim were defined by law within sixty days from the date of posting of the Notice of Location. The location work, consisting of the making and filing of maps and the payment of fees prescribed by NRS 517.040, was completed by the date of recordation of this certificate.

Discoverer, Locator and Claimant:

**Barrick Gold Exploration Inc.**

by: Tasha Caple

Agent for Barrick Gold Exploration Inc.

DOC # 0223161

12/07/2012 03:42 PM

**Official Record**

Recording requested By  
BARRICK GOLD EXPLORATION INC

Eureka County - NV

Mike Rebaleati - Recorder

Fee: \$22.50

Page 1 of 1

RPTT:

Recorded By: FES

Book- 544 Page- 0375

**WHEN RECORDED, RETURN TO:**

Tasha Caple  
Barrick Gold Exploration Inc.  
293 Spruce Road  
Elko, NV 89801

This document does not contain any personal  
information (as defined by NRS 603A.040).



**CERTIFICATE OF LOCATION**

**Lode Mining Claim**

NOTICE IS HEREBY GIVEN that **Barrick Gold Exploration Inc.**, 293 Spruce Road, Elko, NV 89801, hereby claims under and pursuant to the laws of the State of Nevada and of the laws of the United States of America the following described LODE MINING CLAIM:

The name of the claim is the AV 856.

This claim was located on October 15, 2012, by posting a Location Notice at the discovery monument.

The length of the claim is 10 feet in a north direction and 1490 feet in the opposite direction from the monument where the Location Notice is posted, and the width is 300 feet on each side of the center of the vein or lode, comprising in all 1500 feet in length and 600 feet in width, and generally following a Northerly-Southerly course.

The exterior boundaries are distinctly marked by four substantial monuments. Each corner monument consists of a 1-1/2" x 1-1/2" x 4" wooden post with aluminum tags attached, scribed with claim name and corner description, set one foot in the ground. The boundaries can be readily traced by beginning at corner No. 1, the NE corner:

thence	<u>1500</u>	feet	<u>south</u>	to the	<u>SE</u>	corner, corner No. 2,
thence	<u>600</u>	feet	<u>west</u>	to the	<u>SW</u>	corner, corner No. 3,
thence	<u>1500</u>	feet	<u>north</u>	to the	<u>NW</u>	corner, corner No. 4,
thence	<u>600</u>	feet	<u>east</u>	to the	<u>NE</u>	corner, corner No. 1, the point of beginning.

Said claim is located in the:

NE 1/4 of Section 10, T 18 N, R 51 E, M.D.M.  
NW 1/4 of Section 10, T 18 N, R 51 E, M.D.M.  
M.D.M. Eureka County, State of Nevada.

The boundaries of said claim were defined by law within sixty days from the date of posting of the Notice of Location. The location work, consisting of the making and filing of maps and the payment of fees prescribed by NRS 517.040, was completed by the date of recordation of this certificate.

Discoverer, Locator and Claimant:

**Barrick Gold Exploration Inc.**

by:

*Tasha Caple*  
Agent for Barrick Gold Exploration Inc.



WHEN RECORDED, RETURN TO:

Tasha Caple  
Barrick Gold Exploration Inc.  
293 Spruce Road  
Elko, NV 89801

This document does not contain any personal  
information (as defined by NRS 603A.040).

DOC # 0223162

12/07/2012

03:42 PM

Official Record

Recording requested By  
BARRICK GOLD EXPLORATION INC

Eureka County - NV

Mike Rebaleati - Recorder

Fee: \$22.50

Page 1 of 1

RPTT:

Recorded By: FES

Book- 544 Page- 0376



0223162

**CERTIFICATE OF LOCATION**

Lode Mining Claim

NOTICE IS HEREBY GIVEN that **Barrick Gold Exploration Inc.**, 293 Spruce Road, Elko, NV 89801, hereby claims under and pursuant to the laws of the State of Nevada and of the laws of the United States of America the following described **LODE MINING CLAIM**:

The name of the claim is the AV 857.

This claim was located on October 15, 2012, by posting a Location Notice at the discovery monument.

The length of the claim is 1490 feet in a north direction and 10 feet in the opposite direction from the monument where the Location Notice is posted, and the width is 300 feet on each side of the center of the vein or lode, comprising in all 1500 feet in length and 600 feet in width, and generally following a Northerly-Southerly course.

The exterior boundaries are distinctly marked by four substantial monuments. Each corner monument consists of a 1-1/2" x 1-1/2" x 4' wooden post with aluminum tags attached, scribed with claim name and corner description, set one foot in the ground. The boundaries can be readily traced by beginning at corner No. 1, the NE corner:

thence	<u>1500</u>	feet	<u>south</u>	to the	<u>SE</u>	corner, corner No. 2,
thence	<u>600</u>	feet	<u>west</u>	to the	<u>SW</u>	corner, corner No. 3,
thence	<u>1500</u>	feet	<u>north</u>	to the	<u>NW</u>	corner, corner No. 4,
thence	<u>600</u>	feet	<u>east</u>	to the	<u>NE</u>	corner, corner No. 1, the point of beginning.

Said claim is located in the:

NE 1/4 of Section 10, T 18 N, R 51 E, M.D.M.

SE 1/4 of Section 3, T 18 N, R 51 E, M.D.M.

M.D.M. Eureka County, State of Nevada.

The boundaries of said claim were defined by law within sixty days from the date of posting of the Notice of Location. The location work, consisting of the making and filing of maps and the payment of fees prescribed by NRS 517.040, was completed by the date of recordation of this certificate.

Discoverer, Locator and Claimant:

**Barrick Gold Exploration Inc.**

by: Tasha Caple

Agent for Barrick Gold Exploration Inc.

DOC # 0223163

12/07/2012

03:42 PM

**Official Record**

Recording requested By  
BARRICK GOLD EXPLORATION INC

Eureka County - NV

Mike Rebaleati - Recorder

Fee: \$22.50

Page 1 of 1

RPTT:

Recorded By: FES

Book- 544 Page- 0377

**WHEN RECORDED, RETURN TO:**

Tasha Caple  
Barrick Gold Exploration Inc.  
293 Spruce Road  
Elko, NV 89801

This document does not contain any personal  
information (as defined by NRS 603A.040).



0223163

**CERTIFICATE OF LOCATION**

**Lode Mining Claim**

NOTICE IS HEREBY GIVEN that **Barrick Gold Exploration Inc.**, 293 Spruce Road, Elko, NV 89801, hereby claims under and pursuant to the laws of the State of Nevada and of the laws of the United States of America the following described LODE MINING CLAIM:

The name of the claim is the AV 858.

This claim was located on October 15, 2012, by posting a Location Notice at the discovery monument.

The length of the claim is 10 feet in a north direction and 1490 feet in the opposite direction from the monument where the Location Notice is posted, and the width is 300 feet on each side of the center of the vein or lode, comprising in all 1500 feet in length and 600 feet in width, and generally following a Northerly-Southerly course.

The exterior boundaries are distinctly marked by four substantial monuments. Each corner monument consists of a 1-1/2" x 1-1/2" x 4' wooden post with aluminum tags attached, scribed with claim name and corner description, set one foot in the ground. The boundaries can be readily traced by beginning at corner No. 1, the NE corner:

thence	<u>1500</u>	feet	<u>south</u>	to the	<u>SE</u>	corner, corner No. 2,
thence	<u>600</u>	feet	<u>west</u>	to the	<u>SW</u>	corner, corner No. 3,
thence	<u>1500</u>	feet	<u>north</u>	to the	<u>NW</u>	corner, corner No. 4,
thence	<u>600</u>	feet	<u>east</u>	to the	<u>NE</u>	corner, corner No. 1, the point of beginning.

Said claim is located in the:

NE 1/4 of Section 10, T 18 N, R 51 E, M.D.M.

M.D.M. Eureka County, State of Nevada.

The boundaries of said claim were defined by law within sixty days from the date of posting of the Notice of Location. The location work, consisting of the making and filing of maps and the payment of fees prescribed by NRS 517.040, was completed by the date of recordation of this certificate.

Discoverer, Locator and Claimant:

**Barrick Gold Exploration Inc.**

by: Tasha Caple

Agent for Barrick Gold Exploration Inc.

DOC # 0223164

12/07/2012

03:42 PM

**Official Record**

Recording requested By  
BARRICK GOLD EXPLORATION INC

Eureka County - NV

Mike Rebaleati - Recorder

Fee: \$22.50

Page 1 of 1

RPTT:

Recorded By: FES

Book- 544 Page- 0378

**WHEN RECORDED, RETURN TO:**

Tasha Caple  
Barrick Gold Exploration Inc.  
293 Spruce Road  
Elko, NV 89801

This document does not contain any personal  
information (as defined by NRS 603A.040).



**CERTIFICATE OF LOCATION**

Lode Mining Claim

NOTICE IS HEREBY GIVEN that **Barrick Gold Exploration Inc.**, 293 Spruce Road, Elko, NV 89801, hereby claims under and pursuant to the laws of the State of Nevada and of the laws of the United States of America the following described LODE MINING CLAIM:

The name of the claim is the AV 859.

This claim was located on October 15, 2012, by posting a Location Notice at the discovery monument.

The length of the claim is 1490 feet in a north direction and 10 feet in the opposite direction from the monument where the Location Notice is posted, and the width is 300 feet on each side of the center of the vein or lode, comprising in all 1500 feet in length and 600 feet in width, and generally following a Northerly-Southerly course.

The exterior boundaries are distinctly marked by four substantial monuments. Each corner monument consists of a 1-1/2" x 1-1/2" x 4' wooden post with aluminum tags attached, scribed with claim name and corner description, set one foot in the ground. The boundaries can be readily traced by beginning at corner No. 1, the NE corner:

thence	<u>1500</u>	feet	<u>south</u>	to the	<u>SE</u>	corner, corner No. 2,
thence	<u>600</u>	feet	<u>west</u>	to the	<u>SW</u>	corner, corner No. 3,
thence	<u>1500</u>	feet	<u>north</u>	to the	<u>NW</u>	corner, corner No. 4,
thence	<u>600</u>	feet	<u>east</u>	to the	<u>NE</u>	corner, corner No. 1, the point of beginning.

Said claim is located in the:

NE 1/4 of Section 10, T 18 N, R 51 E, M.D.M.

SE 1/4 of Section 3, T 18 N, R 51 E, M.D.M.

M.D.M. Eureka County, State of Nevada.

The boundaries of said claim were defined by law within sixty days from the date of posting of the Notice of Location. The location work, consisting of the making and filing of maps and the payment of fees prescribed by NRS 517.040, was completed by the date of recordation of this certificate.

Discoverer, Locator and Claimant:

**Barrick Gold Exploration Inc.**

by: Tasha Caple

Agent for Barrick Gold Exploration Inc.

DOC # 0223165

12/07/2012

03:42 PM

WHEN RECORDED, RETURN TO:

Tasha Caple  
Barrick Gold Exploration Inc.  
293 Spruce Road  
Elko, NV 89801

Official Record

Recording requested By  
BARRICK GOLD EXPLORATION INC

Eureka County - NV  
Mike Rebaleati - Recorder

Fee: \$22.50

Page 1 of 1

RPTT:

Recorded By: FES

Book- 544 Page- 0379

This document does not contain any personal  
information (as defined by NRS 603A.040).



0223165

**CERTIFICATE OF LOCATION**

Lode Mining Claim

NOTICE IS HEREBY GIVEN that **Barrick Gold Exploration Inc.**, 293 Spruce Road, Elko, NV 89801, hereby claims under and pursuant to the laws of the State of Nevada and of the laws of the United States of America the following described LODE MINING CLAIM:

The name of the claim is the AV 860.

This claim was located on October 15, 2012, by posting a Location Notice at the discovery monument.

The length of the claim is 10 feet in a north direction and 1490 feet in the opposite direction from the monument where the Location Notice is posted, and the width is 300 feet on each side of the center of the vein or lode, comprising in all 1500 feet in length and 600 feet in width, and generally following a Northerly-Southerly course.

The exterior boundaries are distinctly marked by four substantial monuments. Each corner monument consists of a 1-1/2" x 1-1/2" x 4' wooden post with aluminum tags attached, scribed with claim name and corner description, set one foot in the ground. The boundaries can be readily traced by beginning at corner No. 1, the NE corner:

thence	<u>1500</u>	feet	<u>south</u>	to the	<u>SE</u>	corner, corner No. 2,
thence	<u>600</u>	feet	<u>west</u>	to the	<u>SW</u>	corner, corner No. 3,
thence	<u>1500</u>	feet	<u>north</u>	to the	<u>NW</u>	corner, corner No. 4,
thence	<u>600</u>	feet	<u>east</u>	to the	<u>NE</u>	corner, corner No. 1, the point of beginning.

Said claim is located in the:

NE 1/4 of Section 10, T 18 N, R 51 E, M.D.M.  
M.D.M. Eureka County, State of Nevada.

The boundaries of said claim were defined by law within sixty days from the date of posting of the Notice of Location. The location work, consisting of the making and filing of maps and the payment of fees prescribed by NRS 517.040, was completed by the date of recordation of this certificate.

Discoverer, Locator and Claimant:

**Barrick Gold Exploration Inc.**

by: Tasha Caple

Agent for Barrick Gold Exploration Inc.

DOC # 0223166

12/07/2012

03:42 PM

WHEN RECORDED, RETURN TO:

Tasha Caple  
Barrick Gold Exploration Inc.  
293 Spruce Road  
Elko, NV 89801

Official Record

Recording requested By  
BARRICK GOLD EXPLORATION INC

Eureka County - NV

Mike Rebaleati - Recorder

Fee: \$22.50

Page 1 of 1

RPTT:

Recorded By: FES

Book- 544 Page- 0380

This document does not contain any personal  
information (as defined by NRS 603A.040).



0223166

**CERTIFICATE OF LOCATION**

Lode Mining Claim

NOTICE IS HEREBY GIVEN that **Barrick Gold Exploration Inc.**, 293 Spruce Road, Elko, NV 89801, hereby claims under and pursuant to the laws of the State of Nevada and of the laws of the United States of America the following described LODE MINING CLAIM:

The name of the claim is the AV 861.

This claim was located on October 15, 2012, by posting a Location Notice at the discovery monument.

The length of the claim is 1490 feet in a north direction and 10 feet in the opposite direction from the monument where the Location Notice is posted, and the width is 300 feet on each side of the center of the vein or lode, comprising in all 1500 feet in length and 600 feet in width, and generally following a Northerly-Southerly course.

The exterior boundaries are distinctly marked by four substantial monuments. Each corner monument consists of a 1-1/2" x 1-1/2" x 4' wooden post with aluminum tags attached, scribed with claim name and corner description, set one foot in the ground. The boundaries can be readily traced by beginning at corner No. 1, the NE corner:

thence	<u>1500</u>	feet	<u>south</u>	to the	<u>SE</u>	corner, corner No. 2,
thence	<u>600</u>	feet	<u>west</u>	to the	<u>SW</u>	corner, corner No. 3,
thence	<u>1500</u>	feet	<u>north</u>	to the	<u>NW</u>	corner, corner No. 4,
thence	<u>600</u>	feet	<u>east</u>	to the	<u>NE</u>	corner, corner No. 1, the point of beginning.

Said claim is located in the:

NE 1/4 of Section 10, T 18 N, R 51 E, M.D.M.

SE 1/4 of Section 3, T 18 N, R 51 E, M.D.M.

M.D.M. Eureka County, State of Nevada.

The boundaries of said claim were defined by law within sixty days from the date of posting of the Notice of Location. The location work, consisting of the making and filing of maps and the payment of fees prescribed by NRS 517.040, was completed by the date of recordation of this certificate.

Discoverer, Locator and Claimant:

**Barrick Gold Exploration Inc.**

by:

*Tasha Caple*

Agent for Barrick Gold Exploration Inc.

WHEN RECORDED, RETURN TO:  
Tasha Caple  
Barrick Gold Exploration Inc.  
293 Spruce Road  
Elko, NV 89801

This document does not contain any personal  
information (as defined by NRS 603A.040).

DOC # 0223167

12/07/2012

03:42 PM

**Official Record**

Recording requested By  
BARRICK GOLD EXPLORATION INC

Eureka County - NV

Mike Rebaleati - Recorder

Fee: \$22.50

Page 1 of 1

RPTT:

Recorded By: FES

Book- 544 Page- 0381



0223167

**CERTIFICATE OF LOCATION**

**Lode Mining Claim**

NOTICE IS HEREBY GIVEN that **Barrick Gold Exploration Inc.**, 293 Spruce Road, Elko, NV 89801, hereby claims under and pursuant to the laws of the State of Nevada and of the laws of the United States of America the following described LODE MINING CLAIM:

The name of the claim is the AV 862.

This claim was located on October 15, 2012, by posting a Location Notice at the discovery monument.

The length of the claim is 10 feet in a north direction and 1490 feet in the opposite direction from the monument where the Location Notice is posted, and the width is 300 feet on each side of the center of the vein or lode, comprising in all 1500 feet in length and 600 feet in width, and generally following a Northerly-Southerly course.

The exterior boundaries are distinctly marked by four substantial monuments. Each corner monument consists of a 1-1/2" x 1-1/2" x 4' wooden post with aluminum tags attached, scribed with claim name and corner description, set one foot in the ground. The boundaries can be readily traced by beginning at corner No. 1, the NE corner:

thence	<u>1500</u>	feet	<u>south</u>	to the	<u>SE</u>	corner, corner No. 2,
thence	<u>600</u>	feet	<u>west</u>	to the	<u>SW</u>	corner, corner No. 3,
thence	<u>1500</u>	feet	<u>north</u>	to the	<u>NW</u>	corner, corner No. 4,
thence	<u>600</u>	feet	<u>east</u>	to the	<u>NE</u>	corner, corner No. 1, the point of beginning.

Said claim is located in the:

NE 1/4 of Section 10, T 18 N, R 51 E, M.D.M.  
M.D.M. Eureka County, State of Nevada.

The boundaries of said claim were defined by law within sixty days from the date of posting of the Notice of Location. The location work, consisting of the making and filing of maps and the payment of fees prescribed by NRS 517.040, was completed by the date of recordation of this certificate.

Discoverer, Locator and Claimant:

**Barrick Gold Exploration Inc.**

by: Tasha Caple

Agent for Barrick Gold Exploration Inc.

DOC # 0223168

12/07/2012 03:42 PM

**Official Record**

Recording requested By  
BARRICK GOLD EXPLORATION INC

Eureka County - NV

Mike Rebaleati - Recorder

Fee: \$22.50 Page 1 of 1  
RPTT: Recorded By: FES  
Book- 544 Page- 0382

**WHEN RECORDED, RETURN TO:**

Tasha Caple  
Barrick Gold Exploration Inc.  
293 Spruce Road  
Elko, NV 89801

This document does not contain any personal  
information (as defined by NRS 603A.040).



**CERTIFICATE OF LOCATION**

Lode Mining Claim

NOTICE IS HEREBY GIVEN that **Barrick Gold Exploration Inc.**, 293 Spruce Road, Elko, NV 89801, hereby claims under and pursuant to the laws of the State of Nevada and of the laws of the United States of America the following described LODE MINING CLAIM:

The name of the claim is the AV 863.

This claim was located on October 15, 2012, by posting a Location Notice at the discovery monument.

The length of the claim is 1490 feet in a north direction and 10 feet in the opposite direction from the monument where the Location Notice is posted, and the width is 300 feet on each side of the center of the vein or lode, comprising in all 1500 feet in length and 600 feet in width, and generally following a Northerly-Southerly course.

The exterior boundaries are distinctly marked by four substantial monuments. Each corner monument consists of a 1-1/2" x 1-1/2" x 4' wooden post with aluminum tags attached, scribed with claim name and corner description, set one foot in the ground. The boundaries can be readily traced by beginning at corner No. 1, the NE corner:

thence	<u>1500</u>	feet	<u>south</u>	to the	<u>SE</u>	corner, corner No. 2,
thence	<u>600</u>	feet	<u>west</u>	to the	<u>SW</u>	corner, corner No. 3,
thence	<u>1500</u>	feet	<u>north</u>	to the	<u>NW</u>	corner, corner No. 4,
thence	<u>600</u>	feet	<u>east</u>	to the	<u>NE</u>	corner, corner No. 1, the point of beginning.

Said claim is located in the:

NE 1/4 of Section 10, T 18 N, R 51 E, M.D.M.  
NW 1/4 of Section 11, T 18 N, R 51 E, M.D.M.  
SE 1/4 of Section 3, T 18 N, R 51 E, M.D.M.  
SW 1/4 of Section 2, T 18 N, R 51 E, M.D.M.  
M.D.M. Eureka County, State of Nevada.

The boundaries of said claim were defined by law within sixty days from the date of posting of the Notice of Location. The location work, consisting of the making and filing of maps and the payment of fees prescribed by NRS 517.040, was completed by the date of recordation of this certificate.

Discoverer, Locator and Claimant:

**Barrick Gold Exploration Inc.**

by:

Tasha Caple  
Agent for Barrick Gold Exploration Inc.



DOC # 0223169

12/07/2012

03:42 PM

**Official Record**

Recording requested By  
BARRICK GOLD EXPLORATION INC

Eureka County - NV

Mike Rebaleati - Recorder

Fee: \$22.50

Page 1 of 1

RPTT:

Recorded By: FES

Book- 544 Page- 0383

**WHEN RECORDED, RETURN TO:**

Tasha Caple  
Barrick Gold Exploration Inc.  
293 Spruce Road  
Elko, NV 89801

This document does not contain any personal  
information (as defined by NRS 603A.040).



**CERTIFICATE OF LOCATION**

Lode Mining Claim

NOTICE IS HEREBY GIVEN that **Barrick Gold Exploration Inc.**, 293 Spruce Road, Elko, NV 89801, hereby claims under and pursuant to the laws of the State of Nevada and of the laws of the United States of America the following described **LODE MINING CLAIM**:

The name of the claim is the AV 864.

This claim was located on October 15, 2012, by posting a Location Notice at the discovery monument.

The length of the claim is 10 feet in a north direction and 1490 feet in the opposite direction from the monument where the Location Notice is posted, and the width is 300 feet on each side of the center of the vein or lode, comprising in all 1500 feet in length and 600 feet in width, and generally following a Northerly-Southerly course.

The exterior boundaries are distinctly marked by four substantial monuments. Each corner monument consists of a 1-1/2" x 1-1/2" x 4' wooden post with aluminum tags attached, scribed with claim name and corner description, set one foot in the ground. The boundaries can be readily traced by beginning at corner No. 1, the NE corner:

thence	<u>1500</u>	feet	<u>south</u>	to the	<u>SE</u>	corner, corner No. 2,
thence	<u>600</u>	feet	<u>west</u>	to the	<u>SW</u>	corner, corner No. 3,
thence	<u>1500</u>	feet	<u>north</u>	to the	<u>NW</u>	corner, corner No. 4,
thence	<u>600</u>	feet	<u>east</u>	to the	<u>NE</u>	corner, corner No. 1, the point of beginning.

Said claim is located in the:

NE 1/4 of Section 10, T 18 N, R 51 E, M.D.M.  
NW 1/4 of Section 11, T 18 N, R 51 E, M.D.M.  
M.D.M. Eureka County, State of Nevada.

The boundaries of said claim were defined by law within sixty days from the date of posting of the Notice of Location. The location work, consisting of the making and filing of maps and the payment of fees prescribed by NRS 517.040, was completed by the date of recordation of this certificate.

Discoverer, Locator and Claimant:

**Barrick Gold Exploration Inc.**

by: Tasha Caple

Agent for Barrick Gold Exploration Inc.

DOC # 0223170

12/07/2012

03:42 PM

**Official Record**

Recording requested By  
BARRICK GOLD EXPLORATION INC

**Eureka County - NV**

**Mike Rebaleati - Recorder**

Fee: \$22.50

Page 1 of 1

RPTT:

Recorded By: FES

Book- 544 Page- 0384

**WHEN RECORDED, RETURN TO:**

**Tasha Caple**  
**Barrick Gold Exploration Inc.**  
**293 Spruce Road**  
**Elko, NV 89801**

This document does not contain any personal  
information (as defined by NRS 603A.040).



**CERTIFICATE OF LOCATION**

Lode Mining Claim

NOTICE IS HEREBY GIVEN that **Barrick Gold Exploration Inc.**, 293 Spruce Road, Elko, NV 89801, hereby claims under and pursuant to the laws of the State of Nevada and of the laws of the United States of America the following described LODE MINING CLAIM:

The name of the claim is the AV 865.

This claim was located on October 15, 2012, by posting a Location Notice at the discovery monument.

The length of the claim is 1490 feet in a north direction and 10 feet in the opposite direction from the monument where the Location Notice is posted, and the width is 300 feet on each side of the center of the vein or lode, comprising in all 1500 feet in length and 600 feet in width, and generally following a Northerly-Southerly course.

The exterior boundaries are distinctly marked by four substantial monuments. Each corner monument consists of a 1-1/2" x 1-1/2" x 4" wooden post with aluminum tags attached, scribed with claim name and corner description, set one foot in the ground. The boundaries can be readily traced by beginning at corner No. 1, the NE corner:

thence	<u>1500</u>	feet	<u>south</u>	to the	<u>SE</u>	corner, corner No. 2,
thence	<u>600</u>	feet	<u>west</u>	to the	<u>SW</u>	corner, corner No. 3,
thence	<u>1500</u>	feet	<u>north</u>	to the	<u>NW</u>	corner, corner No. 4,
thence	<u>600</u>	feet	<u>east</u>	to the	<u>NE</u>	corner, corner No. 1, the point of beginning.

Said claim is located in the:

NW 1/4 of Section 11, T 18 N, R 51 E, M.D.M.  
SW 1/4 of Section 2, T 18 N, R 51 E, M.D.M.  
M.D.M. Eureka County, State of Nevada.

The boundaries of said claim were defined by law within sixty days from the date of posting of the Notice of Location. The location work, consisting of the making and filing of maps and the payment of fees prescribed by NRS 517.040, was completed by the date of recordation of this certificate.

Discoverer, Locator and Claimant:

**Barrick Gold Exploration Inc.**

by: Tasha Caple

Agent for Barrick Gold Exploration Inc.

DOC # 0223171

12/07/2012

03:42 PM

WHEN RECORDED, RETURN TO:

Tasha Caple  
Barrick Gold Exploration Inc.  
293 Spruce Road  
Elko, NV 89801

Official Record

Recording requested By  
BARRICK GOLD EXPLORATION INC

Eureka County - NV

Mike Rebaleati - Recorder

Fee: \$22.50

Page 1 of 1

RPTT:

Recorded By: FES

Book- 544 Page- 0385

This document does not contain any personal  
information (as defined by NRS 603A.040).



0223171

**CERTIFICATE OF LOCATION**

**Lode Mining Claim**

NOTICE IS HEREBY GIVEN that **Barrick Gold Exploration Inc.**, 293 Spruce Road, Elko, NV 89801, hereby claims under and pursuant to the laws of the State of Nevada and of the laws of the United States of America the following described **LODE MINING CLAIM**:

The name of the claim is the AV 866.

This claim was located on October 15, 2012, by posting a Location Notice at the discovery monument.

The length of the claim is 10 feet in a north direction and 1490 feet in the opposite direction from the monument where the Location Notice is posted, and the width is 300 feet on each side of the center of the vein or lode, comprising in all 1500 feet in length and 600 feet in width, and generally following a Northerly-Southerly course.

The exterior boundaries are distinctly marked by four substantial monuments. Each corner monument consists of a 1-1/2" x 1-1/2" x 4' wooden post with aluminum tags attached, scribed with claim name and corner description, set one foot in the ground. The boundaries can be readily traced by beginning at corner No. 1, the NE corner:

thence	<u>1500</u>	feet	<u>south</u>	to the	<u>SE</u>	corner, corner No. 2,
thence	<u>600</u>	feet	<u>west</u>	to the	<u>SW</u>	corner, corner No. 3,
thence	<u>1500</u>	feet	<u>north</u>	to the	<u>NW</u>	corner, corner No. 4,
thence	<u>600</u>	feet	<u>east</u>	to the	<u>NE</u>	corner, corner No. 1, the point of beginning.

Said claim is located in the:

NW 1/4 of Section 11, T 18 N, R 51 E, M.D.M.  
M.D.M. Eureka County, State of Nevada.

The boundaries of said claim were defined by law within sixty days from the date of posting of the Notice of Location. The location work, consisting of the making and filing of maps and the payment of fees prescribed by NRS 517.040, was completed by the date of recordation of this certificate.

Discoverer, Locator and Claimant:

**Barrick Gold Exploration Inc.**

by:

Tasha Caple

Agent for Barrick Gold Exploration Inc.

DOC # 0223172

12/07/2012

03:42 PM

## WHEN RECORDED, RETURN TO:

Tasha Caple  
Barrick Gold Exploration Inc.  
293 Spruce Road  
Elko, NV 89801

## Official Record

Recording requested By  
BARRICK GOLD EXPLORATION INC

Eureka County - NV

Mike Rebaleati - Recorder

Fee: \$22.50

Page 1 of 1

RPTT:

Recorded By: FES

Book- 544 Page- 0386

This document does not contain any personal  
information (as defined by NRS 603A.040).



0223172

**CERTIFICATE OF LOCATION**

## Lode Mining Claim

NOTICE IS HEREBY GIVEN that **Barrick Gold Exploration Inc.**, 293 Spruce Road, Elko, NV 89801, hereby claims under and pursuant to the laws of the State of Nevada and of the laws of the United States of America the following described LODE MINING CLAIM:

The name of the claim is the AV 867.

This claim was located on October 15, 2012, by posting a Location Notice at the discovery monument.

The length of the claim is 1490 feet in a north direction and 10 feet in the opposite direction from the monument where the Location Notice is posted, and the width is 300 feet on each side of the center of the vein or lode, comprising in all 1500 feet in length and 600 feet in width, and generally following a Northerly-Southerly course.

The exterior boundaries are distinctly marked by four substantial monuments. Each corner monument consists of a 1-1/2" x 1-1/2" x 4" wooden post with aluminum tags attached, scribed with claim name and corner description, set one foot in the ground. The boundaries can be readily traced by beginning at corner No. 1, the NE corner:

thence	<u>1500</u>	feet	<u>south</u>	to the	<u>SE</u>	corner, corner No. 2,
thence	<u>600</u>	feet	<u>west</u>	to the	<u>SW</u>	corner, corner No. 3,
thence	<u>1500</u>	feet	<u>north</u>	to the	<u>NW</u>	corner, corner No. 4,
thence	<u>600</u>	feet	<u>east</u>	to the	<u>NE</u>	corner, corner No. 1, the point of beginning.

Said claim is located in the:

NW 1/4 of Section 11, T 18 N, R 51 E, M.D.M.  
SW 1/4 of Section 2, T 18 N, R 51 E, M.D.M.  
M.D.M. Eureka County, State of Nevada.

The boundaries of said claim were defined by law within sixty days from the date of posting of the Notice of Location. The location work, consisting of the making and filing of maps and the payment of fees prescribed by NRS 517.040, was completed by the date of recordation of this certificate.

Discoverer, Locator and Claimant:

**Barrick Gold Exploration Inc.**

by: Tasha Caple

Agent for Barrick Gold Exploration Inc.

DOC # 0223173

12/07/2012

03:42 PM

WHEN RECORDED, RETURN TO:

Tasha Caple  
Barrick Gold Exploration Inc.  
293 Spruce Road  
Elko, NV 89801

Official Record

Recording requested By  
BARRICK GOLD EXPLORATION INC

Eureka County - NV  
Mike Rebaleati - Recorder

Fee: \$22.50

Page 1 of 1

RPTT:

Recorded By: FES

Book- 544 Page- 0387

This document does not contain any personal  
information (as defined by NRS 603A.040).



0223173

**CERTIFICATE OF LOCATION**

**Lode Mining Claim**

NOTICE IS HEREBY GIVEN that **Barrick Gold Exploration Inc.**, 293 Spruce Road, Elko, NV 89801, hereby claims under and pursuant to the laws of the State of Nevada and of the laws of the United States of America the following described LODE MINING CLAIM:

The name of the claim is the AV 868.

This claim was located on October 15, 2012, by posting a Location Notice at the discovery monument.

The length of the claim is 10 feet in a north direction and 1490 feet in the opposite direction from the monument where the Location Notice is posted, and the width is 300 feet on each side of the center of the vein or lode, comprising in all 1500 feet in length and 600 feet in width, and generally following a Northerly-Southerly course.

The exterior boundaries are distinctly marked by four substantial monuments. Each corner monument consists of a 1-1/2" x 1-1/2" x 4' wooden post with aluminum tags attached, scribed with claim name and corner description, set one foot in the ground. The boundaries can be readily traced by beginning at corner No. 1, the NE corner:

thence	<u>1500</u>	feet	<u>south</u>	to the	<u>SE</u>	corner, corner No. 2,
thence	<u>600</u>	feet	<u>west</u>	to the	<u>SW</u>	corner, corner No. 3,
thence	<u>1500</u>	feet	<u>north</u>	to the	<u>NW</u>	corner, corner No. 4,
thence	<u>600</u>	feet	<u>east</u>	to the	<u>NE</u>	corner, corner No. 1, the point of beginning.

Said claim is located in the:

NW 1/4 of Section 11, T 18 N, R 51 E, M.D.M.  
M.D.M. Eureka County, State of Nevada.

The boundaries of said claim were defined by law within sixty days from the date of posting of the Notice of Location. The location work, consisting of the making and filing of maps and the payment of fees prescribed by NRS 517.040, was completed by the date of recordation of this certificate.

Discoverer, Locator and Claimant:

**Barrick Gold Exploration Inc.**

by:

Tasha Caple  
Agent for Barrick Gold Exploration Inc.

DOC # 0223174

12/07/2012

03:42 PM

## WHEN RECORDED, RETURN TO:

Tasha Caple  
Barrick Gold Exploration Inc.  
293 Spruce Road  
Elko, NV 89801

## Official Record

Recording requested By  
BARRICK GOLD EXPLORATION INC

Eureka County - NV

Mike Rebaleati - Recorder

Fee: \$22.50

Page 1 of 1

RPTT:

Recorded By: FES

Book- 544 Page- 0388

This document does not contain any personal  
information (as defined by NRS 603A.040).



0223174

**CERTIFICATE OF LOCATION**

Lode Mining Claim

NOTICE IS HEREBY GIVEN that **Barrick Gold Exploration Inc.**, 293 Spruce Road, Elko, NV 89801, hereby claims under and pursuant to the laws of the State of Nevada and of the laws of the United States of America the following described **LODE MINING CLAIM**:

The name of the claim is the AV 869.

This claim was located on October 15, 2012, by posting a Location Notice at the discovery monument.

The length of the claim is 1490 feet in a north direction and 10 feet in the opposite direction from the monument where the Location Notice is posted, and the width is 300 feet on each side of the center of the vein or lode, comprising in all 1500 feet in length and 600 feet in width, and generally following a Northerly-Southerly course.

The exterior boundaries are distinctly marked by four substantial monuments. Each corner monument consists of a 1-1/2" x 1-1/2" x 4' wooden post with aluminum tags attached, scribed with claim name and corner description, set one foot in the ground. The boundaries can be readily traced by beginning at corner No. 1, the NE corner:

thence	<u>1500</u>	feet	<u>south</u>	to the	<u>SE</u>	corner, corner No. 2,
thence	<u>600</u>	feet	<u>west</u>	to the	<u>SW</u>	corner, corner No. 3,
thence	<u>1500</u>	feet	<u>north</u>	to the	<u>NW</u>	corner, corner No. 4,
thence	<u>600</u>	feet	<u>east</u>	to the	<u>NE</u>	corner, corner No. 1, the point of beginning.

Said claim is located in the:

NW 1/4 of Section 11, T 18 N, R 51 E, M.D.M.

SW 1/4 of Section 2, T 18 N, R 51 E, M.D.M.

M.D.M. Eureka County, State of Nevada.

The boundaries of said claim were defined by law within sixty days from the date of posting of the Notice of Location. The location work, consisting of the making and filing of maps and the payment of fees prescribed by NRS 517.040, was completed by the date of recordation of this certificate.

Discoverer, Locator and Claimant:

**Barrick Gold Exploration Inc.**

by: Tasha Caple

Agent for Barrick Gold Exploration Inc.

DOC # 0223175

12/07/2012

03:42 PM

WHEN RECORDED, RETURN TO:

Tasha Caple  
Barrick Gold Exploration Inc.  
293 Spruce Road  
Elko, NV 89801

Official Record

Recording requested By  
BARRICK GOLD EXPLORATION INC

Eureka County - NV

Mike Rebaleati - Recorder

Fee: \$22.50

Page 1 of 1

RPTT:

Recorded By: FES

Book- 544 Page- 0389

This document does not contain any personal  
information (as defined by NRS 603A.040).



0223175

**CERTIFICATE OF LOCATION**

**Lode Mining Claim**

NOTICE IS HEREBY GIVEN that **Barrick Gold Exploration Inc.**, 293 Spruce Road, Elko, NV 89801, hereby claims under and pursuant to the laws of the State of Nevada and of the laws of the United States of America the following described **LODE MINING CLAIM**:

The name of the claim is the AV 870.

This claim was located on October 15, 2012, by posting a Location Notice at the discovery monument.

The length of the claim is 10 feet in a north direction and 1490 feet in the opposite direction from the monument where the Location Notice is posted, and the width is 300 feet on each side of the center of the vein or lode, comprising in all 1500 feet in length and 600 feet in width, and generally following a Northerly-Southerly course.

The exterior boundaries are distinctly marked by four substantial monuments. Each corner monument consists of a 1-1/2" x 1-1/2" x 4' wooden post with aluminum tags attached, scribed with claim name and corner description, set one foot in the ground. The boundaries can be readily traced by beginning at corner No. 1, the NE corner:

thence	<u>1500</u>	feet	<u>south</u>	to the	<u>SE</u>	corner, corner No. 2,
thence	<u>600</u>	feet	<u>west</u>	to the	<u>SW</u>	corner, corner No. 3,
thence	<u>1500</u>	feet	<u>north</u>	to the	<u>NW</u>	corner, corner No. 4,
thence	<u>600</u>	feet	<u>east</u>	to the	<u>NE</u>	corner, corner No. 1, the point of beginning.

Said claim is located in the:

NW 1/4 of Section 11, T 18 N, R 51 E, M.D.M.  
M.D.M. Eureka County, State of Nevada.

The boundaries of said claim were defined by law within sixty days from the date of posting of the Notice of Location. The location work, consisting of the making and filing of maps and the payment of fees prescribed by NRS 517.040, was completed by the date of recordation of this certificate.

Discoverer, Locator and Claimant:

**Barrick Gold Exploration Inc.**

by:

*Tasha Caple*

Agent for Barrick Gold Exploration Inc.



## WHEN RECORDED, RETURN TO:

Tasha Caple  
Barrick Gold Exploration Inc.  
293 Spruce Road  
Elko, NV 89801

## Official Record

Recording requested By  
BARRICK GOLD EXPLORATION INC

Eureka County - NV  
Mike Rebaleati - Recorder

Fee: \$22.50

Page 1 of 1

RPTT:

Recorded By: FES

Book- 544 Page- 0390

This document does not contain any personal  
information (as defined by NRS 603A.040).

**CERTIFICATE OF LOCATION**

## Lode Mining Claim

NOTICE IS HEREBY GIVEN that **Barrick Gold Exploration Inc.**, 293 Spruce Road, Elko, NV 89801, hereby claims under and pursuant to the laws of the State of Nevada and of the laws of the United States of America the following described LODE MINING CLAIM:

The name of the claim is the AV 871.

This claim was located on October 15, 2012, by posting a Location Notice at the discovery monument.

The length of the claim is 1490 feet in a north direction and 10 feet in the opposite direction from the monument where the Location Notice is posted, and the width is 300 feet on each side of the center of the vein or lode, comprising in all 1500 feet in length and 600 feet in width, and generally following a Northerly-Southerly course.

The exterior boundaries are distinctly marked by four substantial monuments. Each corner monument consists of a 1-1/2" x 1-1/2" x 4' wooden post with aluminum tags attached, scribed with claim name and corner description, set one foot in the ground. The boundaries can be readily traced by beginning at corner No. 1, the NE corner:

thence	<u>1500</u>	feet	<u>south</u>	to the	<u>SE</u>	corner, corner No. 2,
thence	<u>600</u>	feet	<u>west</u>	to the	<u>SW</u>	corner, corner No. 3,
thence	<u>1500</u>	feet	<u>north</u>	to the	<u>NW</u>	corner, corner No. 4,
thence	<u>600</u>	feet	<u>east</u>	to the	<u>NE</u>	corner, corner No. 1, the point of beginning.

Said claim is located in the:

NE 1/4 of Section 11, T 18 N, R 51 E, M.D.M.  
NW 1/4 of Section 11, T 18 N, R 51 E, M.D.M.  
SW 1/4 of Section 2, T 18 N, R 51 E, M.D.M.  
M.D.M. Eureka County, State of Nevada.

The boundaries of said claim were defined by law within sixty days from the date of posting of the Notice of Location. The location work, consisting of the making and filing of maps and the payment of fees prescribed by NRS 517.040, was completed by the date of recordation of this certificate.

Discoverer, Locator and Claimant:

**Barrick Gold Exploration Inc.**

by: Tasha Caple

Agent for Barrick Gold Exploration Inc.

DOC # 0223177

12/07/2012 03:42 PM

**Official Record**

Recording requested By  
BARRICK GOLD EXPLORATION INC

Eureka County - NV

Mike Rebaleati - Recorder

Fee: \$22.50

Page 1 of 1

RPTT:

Recorded By: FES

Book- 544 Page- 0391

**WHEN RECORDED, RETURN TO:**

Tasha Caple  
Barrick Gold Exploration Inc.  
293 Spruce Road  
Elko, NV 89801

This document does not contain any personal  
information (as defined by NRS 603A.040).



0223177

**CERTIFICATE OF LOCATION**

Lode Mining Claim

NOTICE IS HEREBY GIVEN that **Barrick Gold Exploration Inc.**, 293 Spruce Road, Elko, NV 89801, hereby claims under and pursuant to the laws of the State of Nevada and of the laws of the United States of America the following described **LODE MINING CLAIM**:

The name of the claim is the AV 872.

This claim was located on October 15, 2012, by posting a Location Notice at the discovery monument.

The length of the claim is 10 feet in a north direction and 1490 feet in the opposite direction from the monument where the Location Notice is posted, and the width is 300 feet on each side of the center of the vein or lode, comprising in all 1500 feet in length and 600 feet in width, and generally following a Northerly-Southerly course.

The exterior boundaries are distinctly marked by four substantial monuments. Each corner monument consists of a 1-1/2" x 1-1/2" x 4' wooden post with aluminum tags attached, scribed with claim name and corner description, set one foot in the ground. The boundaries can be readily traced by beginning at corner No. 1, the NE corner:

thence	<u>1500</u>	feet	<u>south</u>	to the	<u>SE</u>	corner, corner No. 2,
thence	<u>600</u>	feet	<u>west</u>	to the	<u>SW</u>	corner, corner No. 3,
thence	<u>1500</u>	feet	<u>north</u>	to the	<u>NW</u>	corner, corner No. 4,
thence	<u>600</u>	feet	<u>east</u>	to the	<u>NE</u>	corner, corner No. 1, the point of beginning.

Said claim is located in the:

NE 1/4 of Section 11, T 18 N, R 51 E, M.D.M.  
NW 1/4 of Section 11, T 18 N, R 51 E, M.D.M.  
M.D.M. Eureka County, State of Nevada.

The boundaries of said claim were defined by law within sixty days from the date of posting of the Notice of Location. The location work, consisting of the making and filing of maps and the payment of fees prescribed by NRS 517.040, was completed by the date of recordation of this certificate.

Discoverer, Locator and Claimant:

**Barrick Gold Exploration Inc.**

by: Tasha Caple

Agent for Barrick Gold Exploration Inc.

DOC # 0223178

12/07/2012

03:42 PM

WHEN RECORDED, RETURN TO:

Tasha Caple  
Barrick Gold Exploration Inc.  
293 Spruce Road  
Elko, NV 89801

Official Record

Recording requested By  
BARRICK GOLD EXPLORATION INC

Eureka County - NV

Mike Rebaleati - Recorder

Fee: \$22.50

Page 1 of 1

RPTT:

Recorded By: FES

Book- 544 Page- 0392

This document does not contain any personal  
information (as defined by NRS 603A.040).



0223178

**CERTIFICATE OF LOCATION**

**Lode Mining Claim**

NOTICE IS HEREBY GIVEN that **Barrick Gold Exploration Inc.**, 293 Spruce Road, Elko, NV 89801, hereby claims under and pursuant to the laws of the State of Nevada and of the laws of the United States of America the following described **LODE MINING CLAIM**:

The name of the claim is the AV 873.

This claim was located on October 15, 2012, by posting a Location Notice at the discovery monument.

The length of the claim is 1490 feet in a north direction and 10 feet in the opposite direction from the monument where the Location Notice is posted, and the width is 300 feet on each side of the center of the vein or lode, comprising in all 1500 feet in length and 600 feet in width, and generally following a Northerly-Southerly course.

The exterior boundaries are distinctly marked by four substantial monuments. Each corner monument consists of a 1-1/2" x 1-1/2" x 4' wooden post with aluminum tags attached, scribed with claim name and corner description, set one foot in the ground. The boundaries can be readily traced by beginning at corner No. 1, the NE corner:

thence	<u>1500</u>	feet	<u>south</u>	to the	<u>SE</u>	corner, corner No. 2,
thence	<u>600</u>	feet	<u>west</u>	to the	<u>SW</u>	corner, corner No. 3,
thence	<u>1500</u>	feet	<u>north</u>	to the	<u>NW</u>	corner, corner No. 4,
thence	<u>600</u>	feet	<u>east</u>	to the	<u>NE</u>	corner, corner No. 1, the point of beginning.

Said claim is located in the:

NE 1/4 of Section 11, T 18 N, R 51 E, M.D.M.  
NW 1/4 of Section 11, T 18 N, R 51 E, M.D.M.  
SE 1/4 of Section 2, T 18 N, R 51 E, M.D.M.  
SW 1/4 of Section 2, T 18 N, R 51 E, M.D.M.  
M.D.M. Eureka County, State of Nevada.

The boundaries of said claim were defined by law within sixty days from the date of posting of the Notice of Location. The location work, consisting of the making and filing of maps and the payment of fees prescribed by NRS 517.040, was completed by the date of recordation of this certificate.

Discoverer, Locator and Claimant:

**Barrick Gold Exploration Inc.**

by:

Tasha Caple  
Agent for Barrick Gold Exploration Inc.

DOC # 0223179

12/07/2012

03:42 PM

**Official Record**Recording requested By  
BARRICK GOLD EXPLORATION INC

Eureka County - NV

Mike Rebaleati - Recorder

Fee: \$22.50

Page 1 of 1

RPTT:

Recorded By: FES

Book- 544 Page- 0393

**WHEN RECORDED, RETURN TO:**

Tasha Caple

Barrick Gold Exploration Inc.

293 Spruce Road

Elko, NV 89801

This document does not contain any personal  
information (as defined by NRS 603A.040).



0223179

**CERTIFICATE OF LOCATION**

Lode Mining Claim

NOTICE IS HEREBY GIVEN that **Barrick Gold Exploration Inc.**, 293 Spruce Road, Elko, NV 89801, hereby claims under and pursuant to the laws of the State of Nevada and of the laws of the United States of America the following described LODE MINING CLAIM:

The name of the claim is the AV 874.

This claim was located on October 15, 2012, by posting a Location Notice at the discovery monument.

The length of the claim is 10 feet in a north direction and 1490 feet in the opposite direction from the monument where the Location Notice is posted, and the width is 300 feet on each side of the center of the vein or lode, comprising in all 1500 feet in length and 600 feet in width, and generally following a Northerly-Southerly course.

The exterior boundaries are distinctly marked by four substantial monuments. Each corner monument consists of a 1-1/2" x 1-1/2" x 4' wooden post with aluminum tags attached, scribed with claim name and corner description, set one foot in the ground. The boundaries can be readily traced by beginning at corner No. 1, the NE corner:

thence	<u>1500</u>	feet	<u>south</u>	to the	<u>SE</u>	corner, corner No. 2,
thence	<u>600</u>	feet	<u>west</u>	to the	<u>SW</u>	corner, corner No. 3,
thence	<u>1500</u>	feet	<u>north</u>	to the	<u>NW</u>	corner, corner No. 4,
thence	<u>600</u>	feet	<u>east</u>	to the	<u>NE</u>	corner, corner No. 1, the point of beginning.

Said claim is located in the:

NE 1/4 of Section 11, T 18 N, R 51 E, M.D.M.  
M.D.M. Eureka County, State of Nevada.

The boundaries of said claim were defined by law within sixty days from the date of posting of the Notice of Location. The location work, consisting of the making and filing of maps and the payment of fees prescribed by NRS 517.040, was completed by the date of recordation of this certificate.

Discoverer, Locator and Claimant:

**Barrick Gold Exploration Inc.**

by: Tasha Caple

Agent for Barrick Gold Exploration Inc.

REC NUSO-BLM 03-DEC-12 NMC 1082563

DOC # 0223180

12/07/2012

03:42 PM

**Official Record**

Recording requested By  
BARRICK GOLD EXPLORATION INC

Eureka County - NV

Mike Rebaleati - Recorder

Fee: \$22.50

Page 1 of 1

RPTT:

Recorded By: FES

Book- 544 Page- 0394

**WHEN RECORDED, RETURN TO:**

Tasha Caple  
Barrick Gold Exploration Inc.  
293 Spruce Road  
Elko, NV 89801

This document does not contain any personal  
information (as defined by NRS 603A.040).



0223180

**CERTIFICATE OF LOCATION**

**Lode Mining Claim**

NOTICE IS HEREBY GIVEN that **Barrick Gold Exploration Inc.**, 293 Spruce Road, Elko, NV 89801, hereby claims under and pursuant to the laws of the State of Nevada and of the laws of the United States of America the following described LODE MINING CLAIM:

The name of the claim is the AV 875.

This claim was located on October 15, 2012, by posting a Location Notice at the discovery monument.

The length of the claim is 1490 feet in a north direction and 10 feet in the opposite direction from the monument where the Location Notice is posted, and the width is 300 feet on each side of the center of the vein or lode, comprising in all 1500 feet in length and 600 feet in width, and generally following a Northerly-Southerly course.

The exterior boundaries are distinctly marked by four substantial monuments. Each corner monument consists of a 1-1/2" x 1-1/2" x 4' wooden post with aluminum tags attached, scribed with claim name and corner description, set one foot in the ground. The boundaries can be readily traced by beginning at corner No. 1, the NE corner:

thence	<u>1500</u>	feet	<u>south</u>	to the	<u>SE</u>	corner, corner No. 2,
thence	<u>600</u>	feet	<u>west</u>	to the	<u>SW</u>	corner, corner No. 3,
thence	<u>1500</u>	feet	<u>north</u>	to the	<u>NW</u>	corner, corner No. 4,
thence	<u>600</u>	feet	<u>east</u>	to the	<u>NE</u>	corner, corner No. 1, the point of beginning.

Said claim is located in the:

NE 1/4 of Section 11, T 18 N, R 51 E, M.D.M.  
SE 1/4 of Section 2, T 18 N, R 51 E, M.D.M.  
M.D.M, Eureka County, State of Nevada.

The boundaries of said claim were defined by law within sixty days from the date of posting of the Notice of Location. The location work, consisting of the making and filing of maps and the payment of fees prescribed by NRS 517.040, was completed by the date of recordation of this certificate.

Discoverer, Locator and Claimant:

**Barrick Gold Exploration Inc.**

by:

Tasha Caple  
Agent for Barrick Gold Exploration Inc.

DOC # 0223181

12/07/2012

03:42 PM

**Official Record**

Recording requested By  
BARRICK GOLD EXPLORATION INC

Eureka County - NV

Mike Rebaleati - Recorder

Fee: \$22.50

Page 1 of 1

RPTT:

Recorded By: FES

Book- 544 Page- 0395

**WHEN RECORDED, RETURN TO:**

Tasha Caple  
Barrick Gold Exploration Inc.  
293 Spruce Road  
Elko, NV 89801

This document does not contain any personal  
information (as defined by NRS 603A.040).



**CERTIFICATE OF LOCATION**

Lode Mining Claim

NOTICE IS HEREBY GIVEN that **Barrick Gold Exploration Inc.**, 293 Spruce Road, Elko, NV 89801, hereby claims under and pursuant to the laws of the State of Nevada and of the laws of the United States of America the following described LODE MINING CLAIM:

The name of the claim is the AV 876.

This claim was located on October 15, 2012, by posting a Location Notice at the discovery monument.

The length of the claim is 10 feet in a north direction and 1490 feet in the opposite direction from the monument where the Location Notice is posted, and the width is 300 feet on each side of the center of the vein or lode, comprising in all 1500 feet in length and 600 feet in width, and generally following a Northerly-Southerly course.

The exterior boundaries are distinctly marked by four substantial monuments. Each corner monument consists of a 1-1/2" x 1-1/2" x 4' wooden post with aluminum tags attached, scribed with claim name and corner description, set one foot in the ground. The boundaries can be readily traced by beginning at corner No. 1, the NE corner:

thence	<u>1500</u>	feet	<u>south</u>	to the	<u>SE</u>	corner, corner No. 2,
thence	<u>600</u>	feet	<u>west</u>	to the	<u>SW</u>	corner, corner No. 3,
thence	<u>1500</u>	feet	<u>north</u>	to the	<u>NW</u>	corner, corner No. 4,
thence	<u>600</u>	feet	<u>east</u>	to the	<u>NE</u>	corner, corner No. 1, the point of beginning.

Said claim is located in the:

NE 1/4 of Section 11, T 18 N, R 51 E, M.D.M.  
M.D.M. Eureka County, State of Nevada.

The boundaries of said claim were defined by law within sixty days from the date of posting of the Notice of Location. The location work, consisting of the making and filing of maps and the payment of fees prescribed by NRS 517.040, was completed by the date of recordation of this certificate.

Discoverer, Locator and Claimant:

**Barrick Gold Exploration Inc.**

by: Tasha Caple

Agent for Barrick Gold Exploration Inc.

DOC # 0223182

12/07/2012

03:42 PM

WHEN RECORDED, RETURN TO:

Tasha Caple  
Barrick Gold Exploration Inc.  
293 Spruce Road  
Elko, NV 89801

**Official Record**

Recording requested By  
BARRICK GOLD EXPLORATION INC

Eureka County - NV

Mike Rebaleati - Recorder

Fee: \$22.50

Page 1 of 1

RPTT:

Recorded By: FES

Book- 544 Page- 0396

This document does not contain any personal  
information (as defined by NRS 603A.040).



0223182

**CERTIFICATE OF LOCATION**

Lode Mining Claim

NOTICE IS HEREBY GIVEN that **Barrick Gold Exploration Inc.**, 293 Spruce Road, Elko, NV 89801, hereby claims under and pursuant to the laws of the State of Nevada and of the laws of the United States of America the following described LODE MINING CLAIM:

The name of the claim is the AV 877.

This claim was located on October 15, 2012, by posting a Location Notice at the discovery monument.

The length of the claim is 1490 feet in a north direction and 10 feet in the opposite direction from the monument where the Location Notice is posted, and the width is 300 feet on each side of the center of the vein or lode, comprising in all 1500 feet in length and 600 feet in width, and generally following a Northerly-Southerly course.

The exterior boundaries are distinctly marked by four substantial monuments. Each corner monument consists of a 1-1/2" x 1-1/2" x 4' wooden post with aluminum tags attached, scribed with claim name and corner description, set one foot in the ground. The boundaries can be readily traced by beginning at corner No. 1, the NE corner:

thence	<u>1500</u>	feet	<u>south</u>	to the	<u>SE</u>	corner, corner No. 2,
thence	<u>600</u>	feet	<u>west</u>	to the	<u>SW</u>	corner, corner No. 3,
thence	<u>1500</u>	feet	<u>north</u>	to the	<u>NW</u>	corner, corner No. 4,
thence	<u>600</u>	feet	<u>east</u>	to the	<u>NE</u>	corner, corner No. 1, the point of beginning.

Said claim is located in the:

NE 1/4 of Section 11, T 18 N, R 51 E, M.D.M.  
SE 1/4 of Section 2, T 18 N, R 51 E, M.D.M.  
M.D.M. Eureka County, State of Nevada.

The boundaries of said claim were defined by law within sixty days from the date of posting of the Notice of Location. The location work, consisting of the making and filing of maps and the payment of fees prescribed by NRS 517.040, was completed by the date of recordation of this certificate.

Discoverer, Locator and Claimant:  
**Barrick Gold Exploration Inc.**

by:

Tasha Caple  
Agent for Barrick Gold Exploration Inc.



DOC # 0223183

12/07/2012

03:42 PM

**Official Record**

Recording requested By  
BARRICK GOLD EXPLORATION INC

Eureka County - NV

Mike Rebaleati - Recorder

Fee: \$22.50

Page 1 of 1

RPTT:

Recorded By: FES

Book- 544 Page- 0397

**WHEN RECORDED, RETURN TO:**

Tasha Caple  
Barrick Gold Exploration Inc.  
293 Spruce Road  
Elko, NV 89801

This document does not contain any personal  
information (as defined by NRS 603A.040).



**CERTIFICATE OF LOCATION**

Lode Mining Claim

NOTICE IS HEREBY GIVEN that **Barrick Gold Exploration Inc.**, 293 Spruce Road, Elko, NV 89801, hereby claims under and pursuant to the laws of the State of Nevada and of the laws of the United States of America the following described LODE MINING CLAIM:

The name of the claim is the AV 878.

This claim was located on October 15, 2012, by posting a Location Notice at the discovery monument.

The length of the claim is 10 feet in a north direction and 1490 feet in the opposite direction from the monument where the Location Notice is posted, and the width is 300 feet on each side of the center of the vein or lode, comprising in all 1500 feet in length and 600 feet in width, and generally following a Northerly-Southerly course.

The exterior boundaries are distinctly marked by four substantial monuments. Each corner monument consists of a 1-1/2" x 1-1/2" x 4' wooden post with aluminum tags attached, scribed with claim name and corner description, set one foot in the ground. The boundaries can be readily traced by beginning at corner No. 1, the NE corner:

thence	<u>1500</u>	feet	<u>south</u>	to the	<u>SE</u>	corner, corner No. 2,
thence	<u>600</u>	feet	<u>west</u>	to the	<u>SW</u>	corner, corner No. 3,
thence	<u>1500</u>	feet	<u>north</u>	to the	<u>NW</u>	corner, corner No. 4,
thence	<u>600</u>	feet	<u>east</u>	to the	<u>NE</u>	corner, corner No. 1, the point of beginning.

Said claim is located in the:

NE 1/4 of Section 11, T 18 N, R 51 E, M.D.M.  
M.D.M. Eureka County, State of Nevada.

The boundaries of said claim were defined by law within sixty days from the date of posting of the Notice of Location. The location work, consisting of the making and filing of maps and the payment of fees prescribed by NRS 517.040, was completed by the date of recordation of this certificate.

Discoverer, Locator and Claimant:  
**Barrick Gold Exploration Inc.**

by: Tasha Caple

Agent for Barrick Gold Exploration Inc.

DOC # 0223184

12/07/2012

03:42 PM

WHEN RECORDED, RETURN TO:

Tasha Caple  
Barrick Gold Exploration Inc.  
293 Spruce Road  
Elko, NV 89801

Official Record

Recording requested By  
BARRICK GOLD EXPLORATION INC

Eureka County - NV

Mike Rebaleati - Recorder

Fee: \$22.50

Page 1 of 1

RPTT:

Recorded By: FES

Book- 544 Page- 0398

This document does not contain any personal  
information (as defined by NRS 603A.040).



0223184

**CERTIFICATE OF LOCATION**

Lode Mining Claim

NOTICE IS HEREBY GIVEN that **Barrick Gold Exploration Inc.**, 293 Spruce Road, Elko, NV 89801, hereby claims under and pursuant to the laws of the State of Nevada and of the laws of the United States of America the following described LODE MINING CLAIM:

The name of the claim is the AV 879.

This claim was located on October 15, 2012, by posting a Location Notice at the discovery monument.

The length of the claim is 1490 feet in a north direction and 10 feet in the opposite direction from the monument where the Location Notice is posted, and the width is 300 feet on each side of the center of the vein or lode, comprising in all 1500 feet in length and 600 feet in width, and generally following a Northerly-Southerly course.

The exterior boundaries are distinctly marked by four substantial monuments. Each corner monument consists of a 1-1/2" x 1-1/2" x 4' wooden post with aluminum tags attached, scribed with claim name and corner description, set one foot in the ground. The boundaries can be readily traced by beginning at corner No. 1, the NE corner:

thence	<u>1500</u>	feet	<u>south</u>	to the	<u>SE</u>	corner, corner No. 2,
thence	<u>600</u>	feet	<u>west</u>	to the	<u>SW</u>	corner, corner No. 3,
thence	<u>1500</u>	feet	<u>north</u>	to the	<u>NW</u>	corner, corner No. 4,
thence	<u>600</u>	feet	<u>east</u>	to the	<u>NE</u>	corner, corner No. 1, the point of beginning.

Said claim is located in the:

NE 1/4 of Section 11, T 18 N, R 51 E, M.D.M.

SE 1/4 of Section 2, T 18 N, R 51 E, M.D.M.

M.D.M. Eureka County, State of Nevada.

The boundaries of said claim were defined by law within sixty days from the date of posting of the Notice of Location. The location work, consisting of the making and filing of maps and the payment of fees prescribed by NRS 517.040, was completed by the date of recordation of this certificate.

Discoverer, Locator and Claimant:

**Barrick Gold Exploration Inc.**

by: Tasha Caple

Agent for Barrick Gold Exploration Inc.

DOC # 0223185

12/07/2012

03:42 PM

WHEN RECORDED, RETURN TO:

Tasha Caple  
Barrick Gold Exploration Inc.  
293 Spruce Road  
Elko, NV 89801

Official Record

Recording requested By  
BARRICK GOLD EXPLORATION INC

Eureka County - NV

Mike Rebaleati - Recorder

Fee: \$22.50

Page 1 of 1

RPTT:

Recorded By: FES

Book- 544 Page- 0399

This document does not contain any personal  
information (as defined by NRS 603A.040).



0223185

**CERTIFICATE OF LOCATION**

**Lode Mining Claim**

NOTICE IS HEREBY GIVEN that **Barrick Gold Exploration Inc.**, 293 Spruce Road, Elko, NV 89801, hereby claims under and pursuant to the laws of the State of Nevada and of the laws of the United States of America the following described LODE MINING CLAIM:

The name of the claim is the AV 880.

This claim was located on October 15, 2012, by posting a Location Notice at the discovery monument.

The length of the claim is 10 feet in a north direction and 1490 feet in the opposite direction from the monument where the Location Notice is posted, and the width is 300 feet on each side of the center of the vein or lode, comprising in all 1500 feet in length and 600 feet in width, and generally following a Northerly-Southerly course.

The exterior boundaries are distinctly marked by four substantial monuments. Each corner monument consists of a 1-1/2" x 1-1/2" x 4' wooden post with aluminum tags attached, scribed with claim name and corner description, set one foot in the ground. The boundaries can be readily traced by beginning at corner No. 1, the NE corner:

thence	<u>1500</u>	feet	<u>south</u>	to the	<u>SE</u>	corner, corner No. 2,
thence	<u>600</u>	feet	<u>west</u>	to the	<u>SW</u>	corner, corner No. 3,
thence	<u>1500</u>	feet	<u>north</u>	to the	<u>NW</u>	corner, corner No. 4,
thence	<u>600</u>	feet	<u>east</u>	to the	<u>NE</u>	corner, corner No. 1, the point of beginning.

Said claim is located in the:

NE 1/4 of Section 11, T 18 N, R 51 E, M.D.M.  
M.D.M. Eureka County, State of Nevada.

The boundaries of said claim were defined by law within sixty days from the date of posting of the Notice of Location. The location work, consisting of the making and filing of maps and the payment of fees prescribed by NRS 517.040, was completed by the date of recordation of this certificate.

Discoverer, Locator and Claimant:

**Barrick Gold Exploration Inc.**

by:

Tasha Caple  
Agent for Barrick Gold Exploration Inc.

DOC # 0223186

12/07/2012

03:42 PM

**Official Record**

Recording requested By  
BARRICK GOLD EXPLORATION INC

Eureka County - NV

Mike Rebaleati - Recorder

Fee: \$22.50

Page 1 of 1

RPTT:

Recorded By: FES

Book- 544 Page- 0400

**WHEN RECORDED, RETURN TO:**

Tasha Caple  
Barrick Gold Exploration Inc.  
293 Spruce Road  
Elko, NV 89801

This document does not contain any personal  
information (as defined by NRS 603A.040).



**CERTIFICATE OF LOCATION**

Lode Mining Claim

NOTICE IS HEREBY GIVEN that **Barrick Gold Exploration Inc.**, 293 Spruce Road, Elko, NV 89801, hereby claims under and pursuant to the laws of the State of Nevada and of the laws of the United States of America the following described LODE MINING CLAIM:

The name of the claim is the AV 881.

This claim was located on October 15, 2012, by posting a Location Notice at the discovery monument.

The length of the claim is 1490 feet in a north direction and 10 feet in the opposite direction from the monument where the Location Notice is posted, and the width is 300 feet on each side of the center of the vein or lode, comprising in all 1500 feet in length and 600 feet in width, and generally following a Northerly-Southerly course.

The exterior boundaries are distinctly marked by four substantial monuments. Each corner monument consists of a 1-1/2" x 1-1/2" x 4' wooden post with aluminum tags attached, scribed with claim name and corner description, set one foot in the ground. The boundaries can be readily traced by beginning at corner No. 1, the NE corner:

thence	<u>1500</u>	feet	<u>south</u>	to the	<u>SE</u>	corner, corner No. 2,
thence	<u>600</u>	feet	<u>west</u>	to the	<u>SW</u>	corner, corner No. 3,
thence	<u>1500</u>	feet	<u>north</u>	to the	<u>NW</u>	corner, corner No. 4,
thence	<u>600</u>	feet	<u>east</u>	to the	<u>NE</u>	corner, corner No. 1, the point of beginning.

Said claim is located in the:

NW 1/4 of Section 10, T 18 N, R 51 E, M.D.M.  
SW 1/4 of Section 10, T 18 N, R 51 E, M.D.M.  
M.D.M. Eureka County, State of Nevada.

The boundaries of said claim were defined by law within sixty days from the date of posting of the Notice of Location. The location work, consisting of the making and filing of maps and the payment of fees prescribed by NRS 517.040, was completed by the date of recordation of this certificate.

Discoverer, Locator and Claimant:

**Barrick Gold Exploration Inc.**

by: Tasha Caple

Agent for Barrick Gold Exploration Inc.

DOC # 0223187

12/07/2012

03:42 PM

WHEN RECORDED, RETURN TO:

Tasha Caple  
Barrick Gold Exploration Inc.  
293 Spruce Road  
Elko, NV 89801

Official Record

Recording requested By  
BARRICK GOLD EXPLORATION INC

Eureka County - NV

Mike Rebaleati - Recorder

Fee: \$22.50

Page 1 of 1

RPTT:

Recorded By: FES

Book- 544 Page- 0401

This document does not contain any personal  
information (as defined by NRS 603A.040).



**CERTIFICATE OF LOCATION**

Lode Mining Claim

NOTICE IS HEREBY GIVEN that **Barrick Gold Exploration Inc.**, 293 Spruce Road, Elko, NV 89801, hereby claims under and pursuant to the laws of the State of Nevada and of the laws of the United States of America the following described **LODE MINING CLAIM**:

The name of the claim is the AV 882.

This claim was located on October 15, 2012, by posting a Location Notice at the discovery monument.

The length of the claim is 10 feet in a north direction and 1490 feet in the opposite direction from the monument where the Location Notice is posted, and the width is 300 feet on each side of the center of the vein or lode, comprising in all 1500 feet in length and 600 feet in width, and generally following a Northerly-Southerly course.

The exterior boundaries are distinctly marked by four substantial monuments. Each corner monument consists of a 1-1/2" x 1-1/2" x 4' wooden post with aluminum tags attached, scribed with claim name and corner description, set one foot in the ground. The boundaries can be readily traced by beginning at corner No. 1, the NE corner:

thence	<u>1500</u>	feet	<u>south</u>	to the	<u>SE</u>	corner, corner No. 2,
thence	<u>600</u>	feet	<u>west</u>	to the	<u>SW</u>	corner, corner No. 3,
thence	<u>1500</u>	feet	<u>north</u>	to the	<u>NW</u>	corner, corner No. 4,
thence	<u>600</u>	feet	<u>east</u>	to the	<u>NE</u>	corner, corner No. 1, the point of beginning.

Said claim is located in the:

NW 1/4 of Section 15, T 18 N, R 51 E, M.D.M.  
SW 1/4 of Section 10, T 18 N, R 51 E, M.D.M.  
M.D.M. Eureka County, State of Nevada.

The boundaries of said claim were defined by law within sixty days from the date of posting of the Notice of Location. The location work, consisting of the making and filing of maps and the payment of fees prescribed by NRS 517.040, was completed by the date of recordation of this certificate.

Discoverer, Locator and Claimant:

**Barrick Gold Exploration Inc.**

by:

Tasha Caple  
Agent for Barrick Gold Exploration Inc.

DOC # 0223188

12/07/2012

03:42 PM

WHEN RECORDED, RETURN TO:

Tasha Caple  
Barrick Gold Exploration Inc.  
293 Spruce Road  
Elko, NV 89801

Official Record

Recording requested By  
BARRICK GOLD EXPLORATION INC

Eureka County - NV

Mike Rebaleati - Recorder

Fee: \$22.50

Page 1 of 1

RPTT:

Recorded By: FES

Book- 544 Page- 0402

This document does not contain any personal  
information (as defined by NRS 603A.040).



0223188

**CERTIFICATE OF LOCATION**

Lode Mining Claim

NOTICE IS HEREBY GIVEN that **Barrick Gold Exploration Inc.**, 293 Spruce Road, Elko, NV 89801, hereby claims under and pursuant to the laws of the State of Nevada and of the laws of the United States of America the following described LODE MINING CLAIM:

The name of the claim is the AV 883.

This claim was located on October 15, 2012, by posting a Location Notice at the discovery monument.

The length of the claim is 1490 feet in a north direction and 10 feet in the opposite direction from the monument where the Location Notice is posted, and the width is 300 feet on each side of the center of the vein or lode, comprising in all 1500 feet in length and 600 feet in width, and generally following a Northerly-Southerly course.

The exterior boundaries are distinctly marked by four substantial monuments. Each corner monument consists of a 1-1/2" x 1-1/2" x 4' wooden post with aluminum tags attached, scribed with claim name and corner description, set one foot in the ground. The boundaries can be readily traced by beginning at corner No. 1, the NE corner:

thence	<u>1500</u>	feet	<u>south</u>	to the	<u>SE</u>	corner, corner No. 2,
thence	<u>600</u>	feet	<u>west</u>	to the	<u>SW</u>	corner, corner No. 3,
thence	<u>1500</u>	feet	<u>north</u>	to the	<u>NW</u>	corner, corner No. 4,
thence	<u>600</u>	feet	<u>east</u>	to the	<u>NE</u>	corner, corner No. 1, the point of beginning.

Said claim is located in the:

NW 1/4 of Section 10, T 18 N, R 51 E, M.D.M.

SW 1/4 of Section 10, T 18 N, R 51 E, M.D.M.

M.D.M. Eureka County, State of Nevada.

The boundaries of said claim were defined by law within sixty days from the date of posting of the Notice of Location. The location work, consisting of the making and filing of maps and the payment of fees prescribed by NRS 517.040, was completed by the date of recordation of this certificate.

Discoverer, Locator and Claimant:

**Barrick Gold Exploration Inc.**

by:

Agent for Barrick Gold Exploration Inc.

DOC # 0223189

12/07/2012

03:42 PM

**Official Record**

Recording requested By  
BARRICK GOLD EXPLORATION INC

Eureka County - NV

Mike Rebaleati - Recorder

Fee: \$22.50

Page 1 of 1

RPTT:

Recorded By: FES

Book- 544 Page- 0403

**WHEN RECORDED, RETURN TO:**

Tasha Caple  
Barrick Gold Exploration Inc.  
293 Spruce Road  
Elko, NV 89801

This document does not contain any personal  
information (as defined by NRS 603A.040).



**CERTIFICATE OF LOCATION**

Lode Mining Claim

NOTICE IS HEREBY GIVEN that **Barrick Gold Exploration Inc.**, 293 Spruce Road, Elko, NV 89801, hereby claims under and pursuant to the laws of the State of Nevada and of the laws of the United States of America the following described LODE MINING CLAIM:

The name of the claim is the AV 884.

This claim was located on October 15, 2012, by posting a Location Notice at the discovery monument.

The length of the claim is 10 feet in a north direction and 1490 feet in the opposite direction from the monument where the Location Notice is posted, and the width is 300 feet on each side of the center of the vein or lode, comprising in all 1500 feet in length and 600 feet in width, and generally following a Northerly-Southerly course.

The exterior boundaries are distinctly marked by four substantial monuments. Each corner monument consists of a 1-1/2" x 1-1/2" x 4' wooden post with aluminum tags attached, scribed with claim name and corner description, set one foot in the ground. The boundaries can be readily traced by beginning at corner No. 1, the NE corner:

thence	<u>1500</u>	feet	<u>south</u>	to the	<u>SE</u>	corner, corner No. 2,
thence	<u>600</u>	feet	<u>west</u>	to the	<u>SW</u>	corner, corner No. 3,
thence	<u>1500</u>	feet	<u>north</u>	to the	<u>NW</u>	corner, corner No. 4,
thence	<u>600</u>	feet	<u>east</u>	to the	<u>NE</u>	corner, corner No. 1, the point of beginning.

Said claim is located in the:

NW 1/4 of Section 15, T 18 N, R 51 E, M.D.M.

SW 1/4 of Section 10, T 18 N, R 51 E, M.D.M.

M.D.M. Eureka County, State of Nevada.

The boundaries of said claim were defined by law within sixty days from the date of posting of the Notice of Location. The location work, consisting of the making and filing of maps and the payment of fees prescribed by NRS 517.040, was completed by the date of recordation of this certificate.

Discoverer, Locator and Claimant:

**Barrick Gold Exploration Inc.**

by: Tasha Caple

Agent for Barrick Gold Exploration Inc.



DOC # 0223190

12/07/2012

03:42 PM

**Official Record**

Recording requested By  
BARRICK GOLD EXPLORATION INC

Eureka County - NV

Mike Rebaleati - Recorder

Fee: \$22.50

Page 1 of 1

RPTT:

Recorded By: FES

Book- 544 Page- 0404

**WHEN RECORDED, RETURN TO:**

Tasha Caple  
Barrick Gold Exploration Inc.  
293 Spruce Road  
Elko, NV 89801

This document does not contain any personal  
information (as defined by NRS 603A.040).



0223190

**CERTIFICATE OF LOCATION**

**Lode Mining Claim**

NOTICE IS HEREBY GIVEN that **Barrick Gold Exploration Inc.**, 293 Spruce Road, Elko, NV 89801, hereby claims under and pursuant to the laws of the State of Nevada and of the laws of the United States of America the following described LODE MINING CLAIM:

The name of the claim is the AV 885.

This claim was located on October 15, 2012, by posting a Location Notice at the discovery monument.

The length of the claim is 1490 feet in a north direction and 10 feet in the opposite direction from the monument where the Location Notice is posted, and the width is 300 feet on each side of the center of the vein or lode, comprising in all 1500 feet in length and 600 feet in width, and generally following a Northerly-Southerly course.

The exterior boundaries are distinctly marked by four substantial monuments. Each corner monument consists of a 1-1/2" x 1-1/2" x 4' wooden post with aluminum tags attached, scribed with claim name and corner description, set one foot in the ground. The boundaries can be readily traced by beginning at corner No. 1, the NE corner:

thence	<u>1500</u>	feet	<u>south</u>	to the	<u>SE</u>	corner, corner No. 2,
thence	<u>600</u>	feet	<u>west</u>	to the	<u>SW</u>	corner, corner No. 3,
thence	<u>1500</u>	feet	<u>north</u>	to the	<u>NW</u>	corner, corner No. 4,
thence	<u>600</u>	feet	<u>east</u>	to the	<u>NE</u>	corner, corner No. 1, the point of beginning.

Said claim is located in the:

NW 1/4 of Section 10, T 18 N, R 51 E, M.D.M.

SW 1/4 of Section 10, T 18 N, R 51 E, M.D.M.

M.D.M. Eureka County, State of Nevada.

The boundaries of said claim were defined by law within sixty days from the date of posting of the Notice of Location. The location work, consisting of the making and filing of maps and the payment of fees prescribed by NRS 517.040, was completed by the date of recordation of this certificate.

Discoverer, Locator and Claimant:

**Barrick Gold Exploration Inc.**

by:

Tasha Caple

Agent for Barrick Gold Exploration Inc.

DOC # 0223191

12/07/2012

03:42 PM

**Official Record**

Recording requested By  
BARRICK GOLD EXPLORATION INC

Eureka County - NV

Mike Rebaleati - Recorder

Fee: \$22.50

Page 1 of 1

RPTT:

Recorded By: FES

Book- 544 Page- 0405

**WHEN RECORDED, RETURN TO:**

Tasha Caple  
Barrick Gold Exploration Inc.  
293 Spruce Road  
Elko, NV 89801

This document does not contain any personal  
information (as defined by NRS 603A.040).



**CERTIFICATE OF LOCATION**

Lode Mining Claim

NOTICE IS HEREBY GIVEN that **Barrick Gold Exploration Inc.**, 293 Spruce Road, Elko, NV 89801, hereby claims under and pursuant to the laws of the State of Nevada and of the laws of the United States of America the following described **LODE MINING CLAIM**:

The name of the claim is the AV 886.

This claim was located on October 15, 2012, by posting a Location Notice at the discovery monument.

The length of the claim is 10 feet in a north direction and 1490 feet in the opposite direction from the monument where the Location Notice is posted, and the width is 300 feet on each side of the center of the vein or lode, comprising in all 1500 feet in length and 600 feet in width, and generally following a Northerly-Southerly course.

The exterior boundaries are distinctly marked by four substantial monuments. Each corner monument consists of a 1-1/2" x 1-1/2" x 4' wooden post with aluminum tags attached, scribed with claim name and corner description, set one foot in the ground. The boundaries can be readily traced by beginning at corner No. 1, the NE corner:

thence	<u>1500</u>	feet	<u>south</u>	to the	<u>SE</u>	corner, corner No. 2,
thence	<u>600</u>	feet	<u>west</u>	to the	<u>SW</u>	corner, corner No. 3,
thence	<u>1500</u>	feet	<u>north</u>	to the	<u>NW</u>	corner, corner No. 4,
thence	<u>600</u>	feet	<u>east</u>	to the	<u>NE</u>	corner, corner No. 1, the point of beginning.

Said claim is located in the:

NW 1/4 of Section 15, T 18 N, R 51 E, M.D.M.  
SW 1/4 of Section 10, T 18 N, R 51 E, M.D.M.  
M.D.M. Eureka County, State of Nevada.

The boundaries of said claim were defined by law within sixty days from the date of posting of the Notice of Location. The location work, consisting of the making and filing of maps and the payment of fees prescribed by NRS 517.040, was completed by the date of recordation of this certificate.

Discoverer, Locator and Claimant:

**Barrick Gold Exploration Inc.**

by:

Tasha Caple  
Agent for Barrick Gold Exploration Inc.

DOC # 0223192

12/07/2012

03:42 PM

WHEN RECORDED, RETURN TO:  
Tasha Caple  
Barrick Gold Exploration Inc.  
293 Spruce Road  
Elko, NV 89801

**Official Record**

Recording requested By  
BARRICK GOLD EXPLORATION INC

Eureka County - NV

Mike Rebaleati - Recorder

Fee: \$22.50

Page 1 of 1

RPTT:

Recorded By: FES

Book- 544 Page- 0406

This document does not contain any personal  
information (as defined by NRS 603A.040).



**CERTIFICATE OF LOCATION**

Lode Mining Claim

NOTICE IS HEREBY GIVEN that **Barrick Gold Exploration Inc.**, 293 Spruce Road, Elko, NV 89801, hereby claims under and pursuant to the laws of the State of Nevada and of the laws of the United States of America the following described LODE MINING CLAIM:

The name of the claim is the AV 887.

This claim was located on October 15, 2012, by posting a Location Notice at the discovery monument.

The length of the claim is 1490 feet in a north direction and 10 feet in the opposite direction from the monument where the Location Notice is posted, and the width is 300 feet on each side of the center of the vein or lode, comprising in all 1500 feet in length and 600 feet in width, and generally following a Northerly-Southerly course.

The exterior boundaries are distinctly marked by four substantial monuments. Each corner monument consists of a 1-1/2" x 1-1/2" x 4" wooden post with aluminum tags attached, scribed with claim name and corner description, set one foot in the ground. The boundaries can be readily traced by beginning at corner No. 1, the NE corner:

thence	<u>1500</u>	feet	<u>south</u>	to the	<u>SE</u>	corner, corner No. 2,
thence	<u>600</u>	feet	<u>west</u>	to the	<u>SW</u>	corner, corner No. 3,
thence	<u>1500</u>	feet	<u>north</u>	to the	<u>NW</u>	corner, corner No. 4,
thence	<u>600</u>	feet	<u>east</u>	to the	<u>NE</u>	corner, corner No. 1, the point of beginning.

Said claim is located in the:

NW 1/4 of Section 10, T 18 N, R 51 E, M.D.M.  
SW 1/4 of Section 10, T 18 N, R 51 E, M.D.M.  
M.D.M. Eureka County, State of Nevada.

The boundaries of said claim were defined by law within sixty days from the date of posting of the Notice of Location. The location work, consisting of the making and filing of maps and the payment of fees prescribed by NRS 517.040, was completed by the date of recordation of this certificate.

Discoverer, Locator and Claimant:

**Barrick Gold Exploration Inc.**

by: Tasha Caple

Agent for Barrick Gold Exploration Inc.

DOC # 0223193

12/07/2012

03:42 PM

**Official Record**

Recording requested By  
BARRICK GOLD EXPLORATION INC

Eureka County - NV

Mike Rebaleati - Recorder

Fee: \$22.50

Page 1 of 1

RPTT:

Recorded By: FES

Book- 544 Page- 0407

**WHEN RECORDED, RETURN TO:**

Tasha Caple  
Barrick Gold Exploration Inc.  
293 Spruce Road  
Elko, NV 89801

This document does not contain any personal  
information (as defined by NRS 603A.040).



0223193

**CERTIFICATE OF LOCATION**

**Lode Mining Claim**

NOTICE IS HEREBY GIVEN that **Barrick Gold Exploration Inc.**, 293 Spruce Road, Elko, NV 89801, hereby claims under and pursuant to the laws of the State of Nevada and of the laws of the United States of America the following described LODE MINING CLAIM:

The name of the claim is the AV 888.

This claim was located on October 15, 2012, by posting a Location Notice at the discovery monument.

The length of the claim is 10 feet in a north direction and 1490 feet in the opposite direction from the monument where the Location Notice is posted, and the width is 300 feet on each side of the center of the vein or lode, comprising in all 1500 feet in length and 600 feet in width, and generally following a Northerly-Southerly course.

The exterior boundaries are distinctly marked by four substantial monuments. Each corner monument consists of a 1-1/2" x 1-1/2" x 4' wooden post with aluminum tags attached, scribed with claim name and corner description, set one foot in the ground. The boundaries can be readily traced by beginning at corner No. 1, the NE corner:

thence	<u>1500</u>	feet	<u>south</u>	to the	<u>SE</u>	corner, corner No. 2,
thence	<u>600</u>	feet	<u>west</u>	to the	<u>SW</u>	corner, corner No. 3,
thence	<u>1500</u>	feet	<u>north</u>	to the	<u>NW</u>	corner, corner No. 4,
thence	<u>600</u>	feet	<u>east</u>	to the	<u>NE</u>	corner, corner No. 1, the point of beginning.

Said claim is located in the:

NW 1/4 of Section 15, T 18 N, R 51 E, M.D.M.

SW 1/4 of Section 10, T 18 N, R 51 E, M.D.M.

M.D.M. Eureka County, State of Nevada.

The boundaries of said claim were defined by law within sixty days from the date of posting of the Notice of Location. The location work, consisting of the making and filing of maps and the payment of fees prescribed by NRS 517.040, was completed by the date of recordation of this certificate.

Discoverer, Locator and Claimant:

**Barrick Gold Exploration Inc.**

by:

*Tasha Caple*

Agent for Barrick Gold Exploration Inc.

DOC # 0223194

12/07/2012

03:42 PM

WHEN RECORDED, RETURN TO:

Tasha Caple  
Barrick Gold Exploration Inc.  
293 Spruce Road  
Elko, NV 89801

Official Record

Recording requested By  
BARRICK GOLD EXPLORATION INC

Eureka County - NV

Mike Rebaleati - Recorder

Fee: \$22.50

Page 1 of 1

RPTT:

Recorded By: FES

Book- 544 Page- 0408

This document does not contain any personal  
information (as defined by NRS 603A.040).



**CERTIFICATE OF LOCATION**

Lode Mining Claim

NOTICE IS HEREBY GIVEN that **Barrick Gold Exploration Inc.**, 293 Spruce Road, Elko, NV 89801, hereby claims under and pursuant to the laws of the State of Nevada and of the laws of the United States of America the following described LODE MINING CLAIM:

The name of the claim is the AV 889.

This claim was located on October 15, 2012, by posting a Location Notice at the discovery monument.

The length of the claim is 1490 feet in a north direction and 10 feet in the opposite direction from the monument where the Location Notice is posted, and the width is 300 feet on each side of the center of the vein or lode, comprising in all 1500 feet in length and 600 feet in width, and generally following a Northerly-Southerly course.

The exterior boundaries are distinctly marked by four substantial monuments. Each corner monument consists of a 1-1/2" x 1-1/2" x 4' wooden post with aluminum tags attached, scribed with claim name and corner description, set one foot in the ground. The boundaries can be readily traced by beginning at corner No. 1, the NE corner:

thence	<u>1500</u>	feet	<u>south</u>	to the	<u>SE</u>	corner, corner No. 2,
thence	<u>600</u>	feet	<u>west</u>	to the	<u>SW</u>	corner, corner No. 3,
thence	<u>1500</u>	feet	<u>north</u>	to the	<u>NW</u>	corner, corner No. 4,
thence	<u>600</u>	feet	<u>east</u>	to the	<u>NE</u>	corner, corner No. 1, the point of beginning.

Said claim is located in the:

NE 1/4 of Section 10, T 18 N, R 51 E, M.D.M.

NW 1/4 of Section 10, T 18 N, R 51 E, M.D.M.

SE 1/4 of Section 10, T 18 N, R 51 E, M.D.M.

SW 1/4 of Section 10, T 18 N, R 51 E, M.D.M.

M.D.M. Eureka County, State of Nevada.

The boundaries of said claim were defined by law within sixty days from the date of posting of the Notice of Location. The location work, consisting of the making and filing of maps and the payment of fees prescribed by NRS 517.040, was completed by the date of recordation of this certificate.

Discoverer, Locator and Claimant:

**Barrick Gold Exploration Inc.**

by: Tasha Caple

Agent for Barrick Gold Exploration Inc.

DOC # 0223195

WHEN RECORDED, RETURN TO:  
Tasha Caple  
Barrick Gold Exploration Inc.  
293 Spruce Road  
Elko, NV 89801

This document does not contain any personal  
information (as defined by NRS 603A.040).

12/07/2012 03:42 PM  
**Official Record**  
Recording requested By  
BARRICK GOLD EXPLORATION INC  
Eureka County - NV  
Mike Rebaleati - Recorder  
Fee: \$22.50 Page 1 of 1  
RPTT: Recorded By: FES  
Book- 544 Page- 0409



**CERTIFICATE OF LOCATION**

Lode Mining Claim

NOTICE IS HEREBY GIVEN that **Barrick Gold Exploration Inc.**, 293 Spruce Road, Elko, NV 89801, hereby claims under and pursuant to the laws of the State of Nevada and of the laws of the United States of America the following described LODE MINING CLAIM:

The name of the claim is the AV 890.  
This claim was located on October 15, 2012, by posting a Location Notice at the discovery monument.

The length of the claim is 10 feet in a north direction and 1490 feet in the opposite direction from the monument where the Location Notice is posted, and the width is 300 feet on each side of the center of the vein or lode, comprising in all 1500 feet in length and 600 feet in width, and generally following a Northerly-Southerly course.

The exterior boundaries are distinctly marked by four substantial monuments. Each corner monument consists of a 1-1/2" x 1-1/2" x 4' wooden post with aluminum tags attached, scribed with claim name and corner description, set one foot in the ground. The boundaries can be readily traced by beginning at corner No. 1, the NE corner:

thence	<u>1500</u>	feet	<u>south</u>	to the	<u>SE</u>	corner, corner No. 2,
thence	<u>600</u>	feet	<u>west</u>	to the	<u>SW</u>	corner, corner No. 3,
thence	<u>1500</u>	feet	<u>north</u>	to the	<u>NW</u>	corner, corner No. 4,
thence	<u>600</u>	feet	<u>east</u>	to the	<u>NE</u>	corner, corner No. 1, the point of beginning.

Said claim is located in the:

NE 1/4 of Section 15, T 18 N, R 51 E, M.D.M.  
NW 1/4 of Section 15, T 18 N, R 51 E, M.D.M.  
SE 1/4 of Section 10, T 18 N, R 51 E, M.D.M.  
SW 1/4 of Section 10, T 18 N, R 51 E, M.D.M.  
M.D.M. Eureka County, State of Nevada.

The boundaries of said claim were defined by law within sixty days from the date of posting of the Notice of Location. The location work, consisting of the making and filing of maps and the payment of fees prescribed by NRS 517.040, was completed by the date of recordation of this certificate.

Discoverer, Locator and Claimant:  
**Barrick Gold Exploration Inc.**

by: Tasha Caple  
Agent for Barrick Gold Exploration Inc.

DOC # 0223196

12/07/2012

03:42 PM

**Official Record**

Recording requested By  
BARRICK GOLD EXPLORATION INC

Eureka County - NV

Mike Rebaleati - Recorder

Fee: \$22.50

Page 1 of 1

RPTT:

Recorded By: FES

Book- 544 Page- 0410

**WHEN RECORDED, RETURN TO:**

Tasha Caple  
Barrick Gold Exploration Inc.  
293 Spruce Road  
Elko, NV 89801

This document does not contain any personal  
information (as defined by NRS 603A.040).



**CERTIFICATE OF LOCATION**

**Lode Mining Claim**

NOTICE IS HEREBY GIVEN that **Barrick Gold Exploration Inc.**, 293 Spruce Road, Elko, NV 89801, hereby claims under and pursuant to the laws of the State of Nevada and of the laws of the United States of America the following described LODE MINING CLAIM:

The name of the claim is the AV 891.

This claim was located on October 15, 2012, by posting a Location Notice at the discovery monument.

The length of the claim is 1490 feet in a north direction and 10 feet in the opposite direction from the monument where the Location Notice is posted, and the width is 300 feet on each side of the center of the vein or lode, comprising in all 1500 feet in length and 600 feet in width, and generally following a Northerly-Southerly course.

The exterior boundaries are distinctly marked by four substantial monuments. Each corner monument consists of a 1-1/2" x 1-1/2" x 4' wooden post with aluminum tags attached, scribed with claim name and corner description, set one foot in the ground. The boundaries can be readily traced by beginning at corner No. 1, the NE corner:

thence	<u>1500</u>	feet	<u>south</u>	to the	<u>SE</u>	corner, corner No. 2,
thence	<u>600</u>	feet	<u>west</u>	to the	<u>SW</u>	corner, corner No. 3,
thence	<u>1500</u>	feet	<u>north</u>	to the	<u>NW</u>	corner, corner No. 4,
thence	<u>600</u>	feet	<u>east</u>	to the	<u>NE</u>	corner, corner No. 1, the point of beginning.

Said claim is located in the:

NE 1/4 of Section 10, T 18 N, R 51 E, M.D.M.  
SE 1/4 of Section 10, T 18 N, R 51 E, M.D.M.  
M.D.M. Eureka County, State of Nevada.

The boundaries of said claim were defined by law within sixty days from the date of posting of the Notice of Location. The location work, consisting of the making and filing of maps and the payment of fees prescribed by NRS 517.040, was completed by the date of recordation of this certificate.

Discoverer, Locator and Claimant:

**Barrick Gold Exploration Inc.**

by:

Tasha Caple

Agent for Barrick Gold Exploration Inc.



DOC # 0223197

12/07/2012

03:42 PM

WHEN RECORDED, RETURN TO:

Tasha Caple  
Barrick Gold Exploration Inc.  
293 Spruce Road  
Elko, NV 89801

Official Record

Recording requested By  
BARRICK GOLD EXPLORATION INC

Eureka County - NV  
Mike Rebaleati - Recorder

Fee: \$22.50

Page 1 of 1

RPTT:

Recorded By: FES

Book- 544 Page- 0411

This document does not contain any personal  
information (as defined by NRS 603A.040).



0223197

**CERTIFICATE OF LOCATION**

**Lode Mining Claim**

NOTICE IS HEREBY GIVEN that **Barrick Gold Exploration Inc.**, 293 Spruce Road, Elko, NV 89801, hereby claims under and pursuant to the laws of the State of Nevada and of the laws of the United States of America the following described LODE MINING CLAIM:

The name of the claim is the AV 892.

This claim was located on October 15, 2012, by posting a Location Notice at the discovery monument.

The length of the claim is 10 feet in a north direction and 1490 feet in the opposite direction from the monument where the Location Notice is posted, and the width is 300 feet on each side of the center of the vein or lode, comprising in all 1500 feet in length and 600 feet in width, and generally following a Northerly-Southerly course.

The exterior boundaries are distinctly marked by four substantial monuments. Each corner monument consists of a 1-1/2" x 1-1/2" x 4' wooden post with aluminum tags attached, scribed with claim name and corner description, set one foot in the ground. The boundaries can be readily traced by beginning at corner No. 1, the NE corner:

thence	<u>1500</u>	feet	<u>south</u>	to the	<u>SE</u>	corner, corner No. 2,
thence	<u>600</u>	feet	<u>west</u>	to the	<u>SW</u>	corner, corner No. 3,
thence	<u>1500</u>	feet	<u>north</u>	to the	<u>NW</u>	corner, corner No. 4,
thence	<u>600</u>	feet	<u>east</u>	to the	<u>NE</u>	corner, corner No. 1, the point of beginning.

Said claim is located in the:

NE 1/4 of Section 15, T 18 N, R 51 E, M.D.M.  
SE 1/4 of Section 10, T 18 N, R 51 E, M.D.M.  
M.D.M. Eureka County, State of Nevada.

The boundaries of said claim were defined by law within sixty days from the date of posting of the Notice of Location. The location work, consisting of the making and filing of maps and the payment of fees prescribed by NRS 517.040, was completed by the date of recordation of this certificate.

Discoverer, Locator and Claimant:

**Barrick Gold Exploration Inc.**

by:

Agent for Barrick Gold Exploration Inc.

DOC # 0223198

12/07/2012

03 42 PM

**Official Record**

Recording requested By  
BARRICK GOLD EXPLORATION INC

Eureka County - NV

Mike Rebaleati - Recorder

Fee: \$22.50

Page 1 of 1

RPTT:

Recorded By: FES

Book- 544 Page- 0412

**WHEN RECORDED, RETURN TO:**

Tasha Caple  
Barrick Gold Exploration Inc.  
293 Spruce Road  
Elko, NV 89801

This document does not contain any personal  
information (as defined by NRS 603A.040).



**CERTIFICATE OF LOCATION**

Lode Mining Claim

NOTICE IS HEREBY GIVEN that **Barrick Gold Exploration Inc.**, 293 Spruce Road, Elko, NV 89801, hereby claims under and pursuant to the laws of the State of Nevada and of the laws of the United States of America the following described LODE MINING CLAIM:

The name of the claim is the AV 893

This claim was located on October 15, 2012, by posting a Location Notice at the discovery monument.

The length of the claim is 1490 feet in a north direction and 10 feet in the opposite direction from the monument where the Location Notice is posted, and the width is 300 feet on each side of the center of the vein or lode, comprising in all 1500 feet in length and 600 feet in width, and generally following a Northerly-Southerly course.

The exterior boundaries are distinctly marked by four substantial monuments. Each corner monument consists of a 1-1/2" x 1-1/2" x 4' wooden post with aluminum tags attached, scribed with claim name and corner description, set one foot in the ground. The boundaries can be readily traced by beginning at corner No. 1, the NE corner:

thence	<u>1500</u>	feet	<u>south</u>	to the	<u>SE</u>	corner, corner No. 2,
thence	<u>600</u>	feet	<u>west</u>	to the	<u>SW</u>	corner, corner No. 3,
thence	<u>1500</u>	feet	<u>north</u>	to the	<u>NW</u>	corner, corner No. 4,
thence	<u>600</u>	feet	<u>east</u>	to the	<u>NE</u>	corner, corner No. 1, the point of beginning.

Said claim is located in the:

NE 1/4 of Section 10, T 18 N, R 51 E, M.D.M.  
SE 1/4 of Section 10, T 18 N, R 51 E, M.D.M.  
M.D.M. Eureka County, State of Nevada.

The boundaries of said claim were defined by law within sixty days from the date of posting of the Notice of Location. The location work, consisting of the making and filing of maps and the payment of fees prescribed by NRS 517.040, was completed by the date of recordation of this certificate.

Discoverer, Locator and Claimant:

**Barrick Gold Exploration Inc.**

by:

*Tasha Caple*  
Agent for Barrick Gold Exploration Inc.

DOC # 0223199

12/07/2012

03:42 PM

**Official Record**

Recording requested By  
BARRICK GOLD EXPLORATION INC

Eureka County - NV

Mike Rebaleati - Recorder

Fee: \$22.50

Page 1 of 1

RPTT:

Recorded By: FES

Book- 544 Page- 0413

**WHEN RECORDED, RETURN TO:**

Tasha Caple  
Barrick Gold Exploration Inc.  
293 Spruce Road  
Elko, NV 89801

This document does not contain any personal  
information (as defined by NRS 603A.040).



**CERTIFICATE OF LOCATION**

**Lode Mining Claim**

NOTICE IS HEREBY GIVEN that **Barrick Gold Exploration Inc.**, 293 Spruce Road, Elko, NV 89801, hereby claims under and pursuant to the laws of the State of Nevada and of the laws of the United States of America the following described LODE MINING CLAIM:

The name of the claim is the AV 894.

This claim was located on October 15, 2012, by posting a Location Notice at the discovery monument.

The length of the claim is 10 feet in a north direction and 1490 feet in the opposite direction from the monument where the Location Notice is posted, and the width is 300 feet on each side of the center of the vein or lode, comprising in all 1500 feet in length and 600 feet in width, and generally following a Northerly-Southerly course.

The exterior boundaries are distinctly marked by four substantial monuments. Each corner monument consists of a 1-1/2" x 1-1/2" x 4' wooden post with aluminum tags attached, scribed with claim name and corner description, set one foot in the ground. The boundaries can be readily traced by beginning at corner No. 1, the NE corner:

thence	<u>1500</u>	feet	<u>south</u>	to the	<u>SE</u>	corner, corner No. 2,
thence	<u>600</u>	feet	<u>west</u>	to the	<u>SW</u>	corner, corner No. 3,
thence	<u>1500</u>	feet	<u>north</u>	to the	<u>NW</u>	corner, corner No. 4,
thence	<u>600</u>	feet	<u>east</u>	to the	<u>NE</u>	corner, corner No. 1, the point of beginning.

Said claim is located in the:

NE 1/4 of Section 15, T 18 N, R 51 E, M.D.M.  
SE 1/4 of Section 10, T 18 N, R 51 E, M.D.M.  
M.D.M. Eureka County, State of Nevada.

The boundaries of said claim were defined by law within sixty days from the date of posting of the Notice of Location. The location work, consisting of the making and filing of maps and the payment of fees prescribed by NRS 517.040, was completed by the date of recordation of this certificate.

Discoverer, Locator and Claimant:

**Barrick Gold Exploration Inc.**

by:

Tasha Caple  
Agent for Barrick Gold Exploration Inc.

**Official Record**Recording requested By  
BARRICK GOLD EXPLORATION INC

Eureka County - NV

Mike Rebaleati - Recorder

Fee: \$22.50

Page 1 of 1

RPTT:

Recorded By: FES

Book- 544 Page- 0414

**WHEN RECORDED, RETURN TO:**Tasha Caple  
Barrick Gold Exploration Inc.  
293 Spruce Road  
Elko, NV 89801This document does not contain any personal  
information (as defined by NRS 603A.040).**CERTIFICATE OF LOCATION**

## Lode Mining Claim

NOTICE IS HEREBY GIVEN that **Barrick Gold Exploration Inc.**, 293 Spruce Road, Elko, NV 89801, hereby claims under and pursuant to the laws of the State of Nevada and of the laws of the United States of America the following described LODE MINING CLAIM:The name of the claim is the AV 895.This claim was located on October 15, 2012, by posting a Location Notice at the discovery monument.The length of the claim is 1490 feet in a north direction and 10 feet in the opposite direction from the monument where the Location Notice is posted, and the width is 300 feet on each side of the center of the vein or lode, comprising in all 1500 feet in length and 600 feet in width, and generally following a Northerly-Southerly course.The exterior boundaries are distinctly marked by four substantial monuments. Each corner monument consists of a 1-1/2" x 1-1/2" x 4' wooden post with aluminum tags attached, scribed with claim name and corner description, set one foot in the ground. The boundaries can be readily traced by beginning at corner No. 1, the NE corner:

thence	<u>1500</u>	feet	<u>south</u>	to the	<u>SE</u>	corner, corner No. 2,
thence	<u>600</u>	feet	<u>west</u>	to the	<u>SW</u>	corner, corner No. 3,
thence	<u>1500</u>	feet	<u>north</u>	to the	<u>NW</u>	corner, corner No. 4,
thence	<u>600</u>	feet	<u>east</u>	to the	<u>NE</u>	corner, corner No. 1, the point of beginning.

Said claim is located in the:

NE 1/4 of Section 10, T 18 N, R 51 E, M.D.M.

SE 1/4 of Section 10, T 18 N, R 51 E, M.D.M.

M.D.M. Eureka County, State of Nevada.

The boundaries of said claim were defined by law within sixty days from the date of posting of the Notice of Location. The location work, consisting of the making and filing of maps and the payment of fees prescribed by NRS 517.040, was completed by the date of recordation of this certificate.

Discoverer, Locator and Claimant:

**Barrick Gold Exploration Inc.**by: Tasha Caple

Agent for Barrick Gold Exploration Inc.

DOC # 0223201

12/07/2012 03:42 PM

**Official Record**

Recording requested By  
BARRICK GOLD EXPLORATION INC

Eureka County - NV

Mike Rebaleati - Recorder

Fee: \$22.50

Page 1 of 1

RPTT:

Recorded By: FES

Book- 544 Page- 0415

**WHEN RECORDED, RETURN TO:**

Tasha Caple  
Barrick Gold Exploration Inc.  
293 Spruce Road  
Elko, NV 89801

This document does not contain any personal  
information (as defined by NRS 603A.040).



**CERTIFICATE OF LOCATION**

**Lode Mining Claim**

NOTICE IS HEREBY GIVEN that **Barrick Gold Exploration Inc.**, 293 Spruce Road, Elko, NV 89801, hereby claims under and pursuant to the laws of the State of Nevada and of the laws of the United States of America the following described LODE MINING CLAIM:

The name of the claim is the AV 896.

This claim was located on October 15, 2012, by posting a Location Notice at the discovery monument.

The length of the claim is 10 feet in a north direction and 1490 feet in the opposite direction from the monument where the Location Notice is posted, and the width is 300 feet on each side of the center of the vein or lode, comprising in all 1500 feet in length and 600 feet in width, and generally following a Northerly-Southerly course.

The exterior boundaries are distinctly marked by four substantial monuments. Each corner monument consists of a 1-1/2" x 1-1/2" x 4' wooden post with aluminum tags attached, scribed with claim name and corner description, set one foot in the ground. The boundaries can be readily traced by beginning at corner No. 1, the NE corner:

thence	<u>1500</u>	feet	<u>south</u>	to the	<u>SE</u>	corner, corner No. 2,
thence	<u>600</u>	feet	<u>west</u>	to the	<u>SW</u>	corner, corner No. 3,
thence	<u>1500</u>	feet	<u>north</u>	to the	<u>NW</u>	corner, corner No. 4,
thence	<u>600</u>	feet	<u>east</u>	to the	<u>NE</u>	corner, corner No. 1, the point of beginning.

Said claim is located in the:

NE 1/4 of Section 15, T 18 N, R 51 E, M.D.M.  
SE 1/4 of Section 10, T 18 N, R 51 E, M.D.M.  
M.D.M. Eureka County, State of Nevada.

The boundaries of said claim were defined by law within sixty days from the date of posting of the Notice of Location. The location work, consisting of the making and filing of maps and the payment of fees prescribed by NRS 517.040, was completed by the date of recordation of this certificate.

Discoverer, Locator and Claimant:

**Barrick Gold Exploration Inc.**

by:

Agent for Barrick Gold Exploration Inc.