

DOC # 0223295

12/13/2012

01:28 PM

Official Record

Recording requested By
GENESIS GOLD CORP

Eureka County - NV
Mike Rebaleati - Recorder

Fee: \$22.50

Page 1 of 1

RPTT:

Recorded By: FES

Book- 545 Page- 0137

RECORDING REQUESTED BY AND RETURN

TO:

GENESIS GOLD CORPORATION
#3 Nob Hill Road
Park City, UT 84098

The undersigned affirms that this document does not contain a social security number.



0223295

**CERTIFICATE OF LOCATION
LODE MINING CLAIM**

TO ALL WHOM IT MAY CONCERN:

The Undersigned hereby certifies that he, on behalf of GENESIS GOLD CORPORATION has caused to be located the Drt 225 lode mining claim in the following quarter section(s):

SW 1/4 of Section 13, T 27 N, R 49 E, and
SE 1/4 of Section 13, T 27 N, R 49 E, M.D.B.&M.

in Eureka County, Nevada, on October 11, 2012

The name and mailing address of the locator is:

GENESIS GOLD CORPORATION
#3 Nob Hill Road
Park City, UT 84098

The Claim is approximately 1500 feet long and 600 feet wide, such that 1495 feet are claimed in a easterly direction and 5 feet in a westerly direction from the point of discovery (monument of location), at which the Notice of Location was posted, together with 300 feet on each side of the monument of location and center line of the Claim. The general course of the lode or vein is from the west to the east direction.

The number, location and markings on each corner monument are as follows:

<u>Location</u>	<u>Markings</u>	<u>Description</u>
No. 1: Northeast Corner	NE Corner	2" X 2" X 4' wood post
No. 2: Southeast Corner	SE Corner	2" X 2" X 4' wood post
No. 3: Southwest Corner	SW Corner	2" X 2" X 4' wood post
No. 4: Northwest Corner	NW Corner	2" X 2" X 4' wood post

As erected on the ground, each corner monument is marked as described above by a scribed metal tag. The work of location consisted of making a claim map as provided in N.R.S. 517.040 which map is recorded herewith.

SIGNATURE OF LOCATOR:
GENESIS GOLD CORPORATION

By: Donald L. Merrick
Donald L. Merrick, Agent

DOC # 0223296

12/13/2012

01:28 PM

Official Record

Recording requested By
GENESIS GOLD CORP

Eureka County - NV
Mike Rebaleati - Recorder

Fee: \$22.50

Page 1 of 1

RPTT:

Recorded By: FES

Book- 545 Page- 0138

RECORDING REQUESTED BY AND RETURN

TO:

GENESIS GOLD CORPORATION
#3 Nob Hill Road
Park City, UT 84098

The undersigned affirms that this document does not contain a social security number.

**CERTIFICATE OF LOCATION
LODE MINING CLAIM**



0223296

TO ALL WHOM IT MAY CONCERN:

The Undersigned hereby certifies that he, on behalf of GENESIS GOLD CORPORATION has caused to be located the Drt 226 lode mining claim in the following quarter section(s):

SW 1/4 of Section 13, T 27 N, R 49 E, M.D.B.&M.

in Eureka County, Nevada, on October 11, 2012

The name and mailing address of the locator is:

GENESIS GOLD CORPORATION
#3 Nob Hill Road
Park City, UT 84098

The Claim is approximately 1500 feet long and 600 feet wide, such that 1495 feet are claimed in a westerly direction and 5 feet in a easterly direction from the point of discovery (monument of location), at which the Notice of Location was posted, together with 300 feet on each side of the monument of location and center line of the Claim. The general course of the lode or vein is from the east to the west direction.

The number, location and markings on each corner monument are as follows:

<u>Location</u>	<u>Markings</u>	<u>Description</u>
No. 1: Northeast Corner	NE Corner	2" X 2" X 4' wood post
No. 2: Southeast Corner	SE Corner	2" X 2" X 4' wood post
No. 3: Southwest Corner	SW Corner	2" X 2" X 4' wood post
No. 4: Northwest Corner	NW Corner	2" X 2" X 4' wood post

As erected on the ground, each corner monument is marked as described above by a scribed metal tag. The work of location consisted of making a claim map as provided in N.R.S. 517.040 which map is recorded herewith.

SIGNATURE OF LOCATOR:
GENESIS GOLD CORPORATION

By: 
Donald L. Merrick, Agent

DOC # 0223297

12/13/2012 01:28 PM

Official Record

Recording requested By
GENESIS GOLD CORP

Eureka County - NV

Mike Rebaleati - Recorder

Fee: \$22.50

Page 1 of 1

RPTT:

Recorded By: FES

Book- 545 Page- 0139

RECORDING REQUESTED BY AND RETURN

TO:

GENESIS GOLD CORPORATION
#3 Nob Hill Road
Park City, UT 84098

The undersigned affirms that this document does not contain a social security number.



0223297

**CERTIFICATE OF LOCATION
LODE MINING CLAIM**

TO ALL WHOM IT MAY CONCERN:

The Undersigned hereby certifies that he, on behalf of GENESIS GOLD CORPORATION has caused to be located the Drt 227 lode mining claim in the following quarter section(s):

SW 1/4 of Section 13, T 27 N, R 49 E, and
SE 1/4 of Section 13, T 27 N, R 49 E, M.D.B.&M.

in Eureka County, Nevada, on October 11, 2012

The name and mailing address of the locator is:

GENESIS GOLD CORPORATION
#3 Nob Hill Road
Park City, UT 84098

The Claim is approximately 1500 feet long and 600 feet wide, such that 1495 feet are claimed in a easterly direction and 5 feet in a westerly direction from the point of discovery (monument of location), at which the Notice of Location was posted, together with 300 feet on each side of the monument of location and center line of the Claim. The general course of the lode or vein is from the west to the east direction.

The number, location and markings on each corner monument are as follows:

<u>Location</u>	<u>Markings</u>	<u>Description</u>
No. 1: Northeast Corner	NE Corner	2" X 2" X 4' wood post
No. 2: Southeast Corner	SE Corner	2" X 2" X 4' wood post
No. 3: Southwest Corner	SW Corner	2" X 2" X 4' wood post
No. 4: Northwest Corner	NW Corner	2" X 2" X 4' wood post

As erected on the ground, each corner monument is marked as described above by a scribed metal tag. The work of location consisted of making a claim map as provided in N.R.S. 517.040 which map is recorded herewith.

SIGNATURE OF LOCATOR:
GENESIS GOLD CORPORATION

By: Donald L. Merrick
Donald L. Merrick, Agent

DOC # 0223298

12/13/2012

01:28 PM

Official Record

Recording requested By
GENESIS GOLD CORP

Eureka County - NV

Mike Rebaleati - Recorder

Fee: \$22.50

Page 1 of 1

RPTT:

Recorded By: FES

Book- 545 Page- 0140

RECORDING REQUESTED BY AND RETURN

TO:

GENESIS GOLD CORPORATION
#3 Nob Hill Road
Park City, UT 84098

The undersigned affirms that this document does not contain a social security number.

**CERTIFICATE OF LOCATION
LODE MINING CLAIM**



0223298

TO ALL WHOM IT MAY CONCERN:

The Undersigned hereby certifies that he, on behalf of GENESIS GOLD CORPORATION has caused to be located the Drt 228 lode mining claim in the following quarter section(s):

SW 1/4 of Section 13, T 27 N, R 49 E, M.D.B.&M.

in Eureka County, Nevada, on October 11, 2012

The name and mailing address of the locator is:

GENESIS GOLD CORPORATION
#3 Nob Hill Road
Park City, UT 84098

The Claim is approximately 1500 feet long and 600 feet wide, such that 1495 feet are claimed in a westerly direction and 5 feet in a easterly direction from the point of discovery (monument of location), at which the Notice of Location was posted, together with 300 feet on each side of the monument of location and center line of the Claim. The general course of the lode or vein is from the east to the west direction.

The number, location and markings on each corner monument are as follows:

<u>Location</u>	<u>Markings</u>	<u>Description</u>
No. 1: Northeast Corner	NE Corner	2" X 2" X 4' wood post
No. 2: Southeast Corner	SE Corner	2" X 2" X 4' wood post
No. 3: Southwest Corner	SW Corner	2" X 2" X 4' wood post
No. 4: Northwest Corner	NW Corner	2" X 2" X 4' wood post

As erected on the ground, each corner monument is marked as described above by a scribed metal tag. The work of location consisted of making a claim map as provided in N.R.S. 517.040 which map is recorded herewith.

SIGNATURE OF LOCATOR:
GENESIS GOLD CORPORATION

By: Donald L. Merrick
Donald L. Merrick, Agent

DOC # 0223299

12/13/2012 01:28 PM

Official Record

Recording requested By
GENESIS GOLD CORP

Eureka County - NV
Mike Rebaleati - Recorder

Fee: \$22.50

Page 1 of 1

RPTT:

Recorded By: FES

Book- 545 Page- 0141

RECORDING REQUESTED BY AND RETURN

TO:

GENESIS GOLD CORPORATION
#3 Nob Hill Road
Park City, UT 84098

The undersigned affirms that this document does not contain a social security number.



0223299

**CERTIFICATE OF LOCATION
LODE MINING CLAIM**

TO ALL WHOM IT MAY CONCERN:

The Undersigned hereby certifies that he, on behalf of GENESIS GOLD CORPORATION has caused to be located the Drt 229 lode mining claim in the following quarter section(s):

SW 1/4 of Section 13, T 27 N, R 49 E, and
SE 1/4 of Section 13, T 27 N, R 49 E, M.D.B.&M.

in Eureka County, Nevada, on October 11, 2012

The name and mailing address of the locator is:

GENESIS GOLD CORPORATION
#3 Nob Hill Road
Park City, UT 84098

The Claim is approximately 1500 feet long and 600 feet wide, such that 1495 feet are claimed in a easterly direction and 5 feet in a westerly direction from the point of discovery (monument of location), at which the Notice of Location was posted, together with 300 feet on each side of the monument of location and center line of the Claim. The general course of the lode or vein is from the west to the east direction.

The number, location and markings on each corner monument are as follows:

<u>Location</u>	<u>Markings</u>	<u>Description</u>
No. 1: Northeast Corner	NE Corner	2" X 2" X 4' wood post
No. 2: Southeast Corner	SE Corner	2" X 2" X 4' wood post
No. 3: Southwest Corner	SW Corner	2" X 2" X 4' wood post
No. 4: Northwest Corner	NW Corner	2" X 2" X 4' wood post

As erected on the ground, each corner monument is marked as described above by a scribed metal tag. The work of location consisted of making a claim map as provided in N.R.S. 517.040 which map is recorded herewith.

SIGNATURE OF LOCATOR:
GENESIS GOLD CORPORATION

By: Donald L. Merrick
Donald L. Merrick, Agent

DOC # 0223300

12/13/2012

01:28 PM

Official Record

Recording requested by
GENESIS GOLD CORP

Eureka County - NV

Mike Rebaleati - Recorder

Fee: \$22.50

Page 1 of 1

RPTT:

Recorded By: FES

Book- 545 Page- 0142

RECORDING REQUESTED BY AND RETURN

TO:

GENESIS GOLD CORPORATION
#3 Nob Hill Road
Park City, UT 84098

The undersigned affirms that this document does not contain a social security number.



0223300

**CERTIFICATE OF LOCATION
LODE MINING CLAIM**

TO ALL WHOM IT MAY CONCERN:

The Undersigned hereby certifies that he, on behalf of GENESIS GOLD CORPORATION has caused to be located the Drt 230 lode mining claim in the following quarter section(s):

SW 1/4 of Section 13, T 27 N, R 49 E, M.D.B.&M.

in Eureka County, Nevada, on October 11, 2012

The name and mailing address of the locator is:

GENESIS GOLD CORPORATION
#3 Nob Hill Road
Park City, UT 84098

The Claim is approximately 1500 feet long and 600 feet wide, such that 1495 feet are claimed in a westerly direction and 5 feet in a easterly direction from the point of discovery (monument of location), at which the Notice of Location was posted, together with 300 feet on each side of the monument of location and center line of the Claim. The general course of the lode or vein is from the east to the west direction.

The number, location and markings on each corner monument are as follows:

<u>Location</u>	<u>Markings</u>	<u>Description</u>
No. 1: Northeast Corner	NE Corner	2" X 2" X 4' wood post
No. 2: Southeast Corner	SE Corner	2" X 2" X 4' wood post
No. 3: Southwest Corner	SW Corner	2" X 2" X 4' wood post
No. 4: Northwest Corner	NW Corner	2" X 2" X 4' wood post

As erected on the ground, each corner monument is marked as described above by a scribed metal tag. The work of location consisted of making a claim map as provided in N.R.S. 517.040 which map is recorded herewith.

SIGNATURE OF LOCATOR:
GENESIS GOLD CORPORATION

By: 
Donald L. Merrick, Agent

DOC # 0223301

12/13/2012

01:28 PM

Official Record

Recording requested By
GENESIS GOLD CORP

Eureka County - NV
Mike Rebaleati - Recorder

Fee: \$22.50

Page 1 of 1

RPTT:

Recorded By: FES

Book- 545 Page- 0143

RECORDING REQUESTED BY AND RETURN

TO:

GENESIS GOLD CORPORATION
#3 Nob Hill Road
Park City, UT 84098

The undersigned affirms that this document does not contain a social security number.



**CERTIFICATE OF LOCATION
LODE MINING CLAIM**

TO ALL WHOM IT MAY CONCERN:

The Undersigned hereby certifies that he, on behalf of GENESIS GOLD CORPORATION has caused to be located the Drt 231 lode mining claim in the following quarter section(s):

SW 1/4 of Section 13, T 27 N, R 49 E, and
SE 1/4 of Section 13, T 27 N, R 49 E, M.D.B.&M.

in Eureka County, Nevada, on October 11, 2012

The name and mailing address of the locator is:

GENESIS GOLD CORPORATION
#3 Nob Hill Road
Park City, UT 84098

The Claim is approximately 1500 feet long and 600 feet wide, such that 1495 feet are claimed in a easterly direction and 5 feet in a westerly direction from the point of discovery (monument of location), at which the Notice of Location was posted, together with 300 feet on each side of the monument of location and center line of the Claim. The general course of the lode or vein is from the west to the east direction.

The number, location and markings on each corner monument are as follows:

<u>Location</u>	<u>Markings</u>	<u>Description</u>
No. 1: Northeast Corner	NE Corner	2" X 2" X 4' wood post
No. 2: Southeast Corner	SE Corner	2" X 2" X 4' wood post
No. 3: Southwest Corner	SW Corner	2" X 2" X 4' wood post
No. 4: Northwest Corner	NW Corner	2" X 2" X 4' wood post

As erected on the ground, each corner monument is marked as described above by a scribed metal tag. The work of location consisted of making a claim map as provided in N.R.S. 517.040 which map is recorded herewith.

SIGNATURE OF LOCATOR:
GENESIS GOLD CORPORATION

By: 
Donald L. Merrick, Agent

DOC # 0223302

12/13/2012 01:28 PM

Official Record

Recording requested By
GENESIS GOLD CORP

Eureka County - NV

Mike Rebaleati - Recorder

Fee: \$22.50

Page 1 of 1

RPTT:

Recorded By: FES

Book- 545 Page- 0144

RECORDING REQUESTED BY AND RETURN

TO:

GENESIS GOLD CORPORATION
#3 Nob Hill Road
Park City, UT 84098

The undersigned affirms that this document does not contain a social security number.



**CERTIFICATE OF LOCATION
LODE MINING CLAIM**

TO ALL WHOM IT MAY CONCERN:

The Undersigned hereby certifies that he, on behalf of GENESIS GOLD CORPORATION has caused to be located the Drt 232 lode mining claim in the following quarter section(s):

SW 1/4 of Section 13, T 27 N, R 49 E, M.D.B.&M.

in Eureka County, Nevada, on October 11, 2012

The name and mailing address of the locator is:

GENESIS GOLD CORPORATION
#3 Nob Hill Road
Park City, UT 84098


The Claim is approximately 1500 feet long and 600 feet wide, such that 1495 feet are claimed in a westerly direction and 5 feet in a easterly direction from the point of discovery (monument of location), at which the Notice of Location was posted, together with 300 feet on each side of the monument of location and center line of the Claim. The general course of the lode or vein is from the east to the west direction.

The number, location and markings on each corner monument are as follows:

<u>Location</u>	<u>Markings</u>	<u>Description</u>
No. 1: Northeast Corner	NE Corner	2" X 2" X 4' wood post
No. 2: Southeast Corner	SE Corner	2" X 2" X 4' wood post
No. 3: Southwest Corner	SW Corner	2" X 2" X 4' wood post
No. 4: Northwest Corner	NW Corner	2" X 2" X 4' wood post

As erected on the ground, each corner monument is marked as described above by a scribed metal tag. The work of location consisted of making a claim map as provided in N.R.S. 517.040 which map is recorded herewith.

SIGNATURE OF LOCATOR:
GENESIS GOLD CORPORATION

By: 
Donald L. Merrick, Agent

DOC # 0223303

12/13/2012

01:28 PM

Official Record

Recording requested By
GENESIS GOLD CORP

Eureka County - NV

Mike Rebaleati - Recorder

Fee: \$22.50

Page 1 of 1

RPTT:

Recorded By: FES

Book- 545 Page- 0145

RECORDING REQUESTED BY AND RETURN

TO:

GENESIS GOLD CORPORATION
#3 Nob Hill Road
Park City, UT 84098

The undersigned affirms that this document does not contain a social security number.

**CERTIFICATE OF LOCATION
LODE MINING CLAIM**



TO ALL WHOM IT MAY CONCERN:

The Undersigned hereby certifies that he, on behalf of GENESIS GOLD CORPORATION has caused to be located the Drt 233 lode mining claim in the following quarter section(s):

NW 1/4 of Section 13, T 27 N, R 49 E, and
NE 1/4 of Section 13, T 27 N, R 49 E, and
SW 1/4 of Section 13, T 27 N, R 49 E, and
SE 1/4 of Section 13, T 27 N, R 49 E, M.D.B.&M.

in Eureka County, Nevada, on October 11, 2012

The name and mailing address of the locator is:

GENESIS GOLD CORPORATION
#3 Nob Hill Road
Park City, UT 84098


The Claim is approximately 1500 feet long and 600 feet wide, such that 1495 feet are claimed in a easterly direction and 5 feet in a westerly direction from the point of discovery (monument of location), at which the Notice of Location was posted, together with 300 feet on each side of the monument of location and center line of the Claim. The general course of the lode or vein is from the west to the east direction.

The number, location and markings on each corner monument are as follows:

<u>Location</u>	<u>Markings</u>	<u>Description</u>
No. 1: Northeast Corner	NE Corner	2" X 2" X 4' wood post
No. 2: Southeast Corner	SE Corner	2" X 2" X 4' wood post
No. 3: Southwest Corner	SW Corner	2" X 2" X 4' wood post
No. 4: Northwest Corner	NW Corner	2" X 2" X 4' wood post

As erected on the ground, each corner monument is marked as described above by a scribed metal tag. The work of location consisted of making a claim map as provided in N.R.S. 517.040 which map is recorded herewith.

SIGNATURE OF LOCATOR:
GENESIS GOLD CORPORATION

By: 
Donald L. Merrick, Agent

DOC # 0223304

12/13/2012

01:28 PM

Official Record

Recording requested By
GENESIS GOLD CORP

Eureka County - NV

Mike Rebaleati - Recorder

Fee: \$22.50

Page 1 of 1

RPTT:

Recorded By: FES

Book- 545 Page- 0146

RECORDING REQUESTED BY AND RETURN

TO:

GENESIS GOLD CORPORATION
#3 Nob Hill Road
Park City, UT 84098

The undersigned affirms that this document does not contain a social security number.

**CERTIFICATE OF LOCATION
LODE MINING CLAIM**



TO ALL WHOM IT MAY CONCERN:

The Undersigned hereby certifies that he, on behalf of GENESIS GOLD CORPORATION has caused to be located the Drt 234 lode mining claim in the following quarter section(s):

SW 1/4 of Section 13, T 27 N, R 49 E,
NW 1/4 of Section 13, T 27 N, R 49 E, M.D.B.&M.

in Eureka County, Nevada, on October 11, 2012

The name and mailing address of the locator is:

GENESIS GOLD CORPORATION
#3 Nob Hill Road
Park City, UT 84098

The Claim is approximately 1500 feet long and 600 feet wide, such that 1495 feet are claimed in a westerly direction and 5 feet in a easterly direction from the point of discovery (monument of location), at which the Notice of Location was posted, together with 300 feet on each side of the monument of location and center line of the Claim. The general course of the lode or vein is from the east to the west direction.

The number, location and markings on each corner monument are as follows:

<u>Location</u>	<u>Markings</u>	<u>Description</u>
No. 1: Northeast Corner	NE Corner	2" X 2" X 4' wood post
No. 2: Southeast Corner	SE Corner	2" X 2" X 4' wood post
No. 3: Southwest Corner	SW Corner	2" X 2" X 4' wood post
No. 4: Northwest Corner	NW Corner	2" X 2" X 4' wood post

As erected on the ground, each corner monument is marked as described above by a scribed metal tag. The work of location consisted of making a claim map as provided in N.R.S. 517.040 which map is recorded herewith.

SIGNATURE OF LOCATOR:
GENESIS GOLD CORPORATION

By: Donald L. Merrick
Donald L. Merrick, Agent

RECORDING REQUESTED BY AND RETURN

TO:

GENESIS GOLD CORPORATION
#3 Nob Hill Road
Park City, UT 84098

The undersigned affirms that this document does not contain a social security number.

DOC # 0223305

12/13/2012

01:28 PM

Official Record

Recording requested By
GENESIS GOLD CORP

Eureka County - NV

Mike Rebaletti - Recorder

Fee: \$22.50

Page 1 of 1

RPTT:

Recorded By: FES

Book- 545 Page- 0147



0223305

**CERTIFICATE OF LOCATION
LODE MINING CLAIM**

TO ALL WHOM IT MAY CONCERN:

The Undersigned hereby certifies that he, on behalf of GENESIS GOLD CORPORATION has caused to be located the Drt 235 lode mining claim in the following quarter section(s):

NW_ 1/4 of Section _13_, T 27 N, R 49 E, and
NE_ 1/4 of Section _13_, T 27 N, R 49 E, M.D.B.&M.

in _Eureka County, _Nevada_, on October_11_, 2012

The name and mailing address of the locator is:

GENESIS GOLD CORPORATION
#3 Nob Hill Road
Park City, UT 84098

The Claim is approximately 1500 feet long and 600 feet wide, such that _1495_ feet are claimed in a easterly direction and 5 feet in a westerly direction from the point of discovery (monument of location), at which the Notice of Location was posted, together with 300 feet on each side of the monument of location and center line of the Claim. The general course of the lode or vein is from the west to the east direction.

The number, location and markings on each corner monument are as follows:

<u>Location</u>	<u>Markings</u>	<u>Description</u>
No. 1: Northeast Corner	NE Corner	2" X 2" X 4' wood post
No. 2: Southeast Corner	SE Corner	2" X 2" X 4' wood post
No. 3: Southwest Corner	SW Corner	2" X 2" X 4' wood post
No. 4: Northwest Corner	NW Corner	2" X 2" X 4' wood post

As erected on the ground, each corner monument is marked as described above by a scribed metal tag. The work of location consisted of making a claim map as provided in N.R.S. 517.040 which map is recorded herewith.

SIGNATURE OF LOCATOR:
GENESIS GOLD CORPORATION

By: *Donald L. Merrick*
Donald L. Merrick, Agent

DOC # 0223306

12/13/2012

01:28 PM

Official Record

Recording requested By
GENESIS GOLD CORP

Eureka County - NV

Mike Rebaleati - Recorder

Fee: \$22.50

Page 1 of 1

RPTT:

Recorded By: FES

Book- 545 Page-

0148

RECORDING REQUESTED BY AND RETURN

TO:

GENESIS GOLD CORPORATION
#3 Nob Hill Road
Park City, UT 84098

The undersigned affirms that this document does not contain a social security number.



0223306

**CERTIFICATE OF LOCATION
LODE MINING CLAIM**

TO ALL WHOM IT MAY CONCERN:

The Undersigned hereby certifies that he, on behalf of GENESIS GOLD CORPORATION has caused to be located the Drt 236 lode mining claim in the following quarter section(s):

NW 1/4 of Section 13, T 27 N, R 49 E, M.D.B.&M.

in Eureka County, Nevada, on October 11, 2012

The name and mailing address of the locator is:

GENESIS GOLD CORPORATION
#3 Nob Hill Road
Park City, UT 84098


The Claim is approximately 1500 feet long and 600 feet wide, such that 1495 feet are claimed in a westerly direction and 5 feet in a easterly direction from the point of discovery (monument of location), at which the Notice of Location was posted, together with 300 feet on each side of the monument of location and center line of the Claim. The general course of the lode or vein is from the east to the west direction.

The number, location and markings on each corner monument are as follows:

<u>Location</u>	<u>Markings</u>	<u>Description</u>
No. 1: Northeast Corner	NE Corner	2" X 2" X 4' wood post
No. 2: Southeast Corner	SE Corner	2" X 2" X 4' wood post
No. 3: Southwest Corner	SW Corner	2" X 2" X 4' wood post
No. 4: Northwest Corner	NW Corner	2" X 2" X 4' wood post

As erected on the ground, each corner monument is marked as described above by a scribed metal tag. The work of location consisted of making a claim map as provided in N.R.S. 517.040 which map is recorded herewith.

SIGNATURE OF LOCATOR:
GENESIS GOLD CORPORATION

By: 
Donald L. Merrick, Agent

RECORDING REQUESTED BY AND RETURN

TO:

GENESIS GOLD CORPORATION
#3 Nob Hill Road
Park City, UT 84098

The undersigned affirms that this document does not contain a social security number.

DOC # 0223307

12/13/2012

01:28 PM

Official Record

Recording requested By
GENESIS GOLD CORP

Eureka County - NV

Mike Rebaleati - Recorder

Fee: \$22.50

Page 1 of 1

RPTT:

Recorded By: FES

Book- 545 Page- 0149

**CERTIFICATE OF LOCATION
LODE MINING CLAIM**



0223307

TO ALL WHOM IT MAY CONCERN:

The Undersigned hereby certifies that he, on behalf of GENESIS GOLD CORPORATION has caused to be located the Drt 237 lode mining claim in the following quarter section(s):

SW 1/4 of Section 12 , T 27 N, R 49 E, M.D.B.&M.

in Eureka County, Nevada, on October 11, 2012

The name and mailing address of the locator is:

GENESIS GOLD CORPORATION
#3 Nob Hill Road
Park City, UT 84098


The Claim is approximately 1500 feet long and 600 feet wide, such that 1495 feet are claimed in a westerly direction and 5 feet in a easterly direction from the point of discovery (monument of location), at which the Notice of Location was posted, together with 300 feet on each side of the monument of location and center line of the Claim. The general course of the lode or vein is from the east to the west direction.

The number, location and markings on each corner monument are as follows:

<u>Location</u>	<u>Markings</u>	<u>Description</u>
No. 1: Northeast Corner	NE Corner	2" X 2" X 4' wood post
No. 2: Southeast Corner	SE Corner	2" X 2" X 4' wood post
No. 3: Southwest Corner	SW Corner	2" X 2" X 4' wood post
No. 4: Northwest Corner	NW Corner	2" X 2" X 4' wood post

As erected on the ground, each corner monument is marked as described above by a scribed metal tag. The work of location consisted of making a claim map as provided in N.R.S. 517.040 which map is recorded herewith.

SIGNATURE OF LOCATOR:
GENESIS GOLD CORPORATION

By: 
Donald L. Merrick, Agent

DOC # 0223308

12/13/2012 01:28 PM

Official Record

Recording requested By
GENESIS GOLD CORP

Eureka County - NV

Mike Rebaleati - Recorder

Fee: \$22.50

Page 1 of 1

RPTT:

Recorded By: FES

Book- 545 Page- 0150

RECORDING REQUESTED BY AND RETURN

TO:

GENESIS GOLD CORPORATION
#3 Nob Hill Road
Park City, UT 84098

The undersigned affirms that this document does not contain a social security number.

**CERTIFICATE OF LOCATION
LODE MINING CLAIM**



TO ALL WHOM IT MAY CONCERN:

The Undersigned hereby certifies that he, on behalf of GENESIS GOLD CORPORATION has caused to be located the Drt 238 lode mining claim in the following quarter section(s):

SW 1/4 of Section 12, T 27 N, R 49 E, and
SE 1/4 of Section 12, T 27 N, R 49 E, M.D.B.&M.

in Eureka County, Nevada, on October 11, 2012

The name and mailing address of the locator is:

GENESIS GOLD CORPORATION
#3 Nob Hill Road
Park City, UT 84098


The Claim is approximately 1500 feet long and 600 feet wide, such that 1495 feet are claimed in a easterly direction and 5 feet in a westerly direction from the point of discovery (monument of location), at which the Notice of Location was posted, together with 300 feet on each side of the monument of location and center line of the Claim. The general course of the lode or vein is from the west to the east direction.

The number, location and markings on each corner monument are as follows:

<u>Location</u>	<u>Markings</u>	<u>Description</u>
No. 1: Northeast Corner	NE Corner	2" X 2" X 4' wood post
No. 2: Southeast Corner	SE Corner	2" X 2" X 4' wood post
No. 3: Southwest Corner	SW Corner	2" X 2" X 4' wood post
No. 4: Northwest Corner	NW Corner	2" X 2" X 4' wood post

As erected on the ground, each corner monument is marked as described above by a scribed metal tag. The work of location consisted of making a claim map as provided in N.R.S. 517.040 which map is recorded herewith.

SIGNATURE OF LOCATOR:
GENESIS GOLD CORPORATION

By: 
Donald L. Merrick, Agent

DOC # 0223309

12/13/2012 01:28 PM

Official Record

Recording requested By
GENESIS GOLD CORP

Eureka County - NV

Mike Rebaleati - Recorder

Fee: \$22.50

Page 1 of 1

RPTT:

Recorded By: FES

Book- 545 Page- 0151

RECORDING REQUESTED BY AND RETURN

TO:

GENESIS GOLD CORPORATION
#3 Nob Hill Road
Park City, UT 84098

The undersigned affirms that this document does not contain a social security number.



**CERTIFICATE OF LOCATION
LODE MINING CLAIM**

TO ALL WHOM IT MAY CONCERN:

The Undersigned hereby certifies that he, on behalf of GENESIS GOLD CORPORATION has caused to be located the Drt 239 lode mining claim in the following quarter section(s):

NW 1/4 of Section 13, T 27 N, R 49 E, and
SW 1/4 of Section 12, T 27 N, R 49 E, M.D.B.&M.

in Eureka County, Nevada, on October 11, 2012

The name and mailing address of the locator is:

GENESIS GOLD CORPORATION
#3 Nob Hill Road
Park City, UT 84098

The Claim is approximately 1500 feet long and 600 feet wide, such that 1495 feet are claimed in a westerly direction and 5 feet in a easterly direction from the point of discovery (monument of location), at which the Notice of Location was posted, together with 300 feet on each side of the monument of location and center line of the Claim. The general course of the lode or vein is from the east to the west direction.

The number, location and markings on each corner monument are as follows:

<u>Location</u>	<u>Markings</u>	<u>Description</u>
No. 1: Northeast Corner	NE Corner	2" X 2" X 4' wood post
No. 2: Southeast Corner	SE Corner	2" X 2" X 4' wood post
No. 3: Southwest Corner	SW Corner	2" X 2" X 4' wood post
No. 4: Northwest Corner	NW Corner	2" X 2" X 4' wood post

As erected on the ground, each corner monument is marked as described above by a scribed metal tag. The work of location consisted of making a claim map as provided in N.R.S. 517.040 which map is recorded herewith.

SIGNATURE OF LOCATOR:
GENESIS GOLD CORPORATION

By: *DL Merrick*
Donald L. Merrick, Agent

DOC # 0223310

12/13/2012

01:28 PM

Official Record

Recording requested By
GENESIS GOLD CORP

Eureka County - NV

Mike Rebaleati - Recorder

Fee: \$22.50

Page 1 of 1

RPTT:

Recorded By: FES

Book- 545 Page- 0152

RECORDING REQUESTED BY AND RETURN

TO:

GENESIS GOLD CORPORATION
#3 Nob Hill Road
Park City, UT 84098

The undersigned affirms that this document does not contain a social security number.

**CERTIFICATE OF LOCATION
LODE MINING CLAIM**



0223310

TO ALL WHOM IT MAY CONCERN:

The Undersigned hereby certifies that he, on behalf of GENESIS GOLD CORPORATION has caused to be located the Drt 240 lode mining claim in the following quarter section(s):

SW 1/4 of Section 12, T 27 N, R 49 E, and
SE 1/4 of Section 12, T 27 N, R 49 E, and
NW 1/4 of Section 13, T 27 N, R 49 E, and
NE 1/4 of Section 13, T 27 N, R 49 E, M.D.B.&M.

in Eureka County, Nevada, on October 11, 2012

The name and mailing address of the locator is:

GENESIS GOLD CORPORATION
#3 Nob Hill Road
Park City, UT 84098

The Claim is approximately 1500 feet long and 600 feet wide, such that 1495 feet are claimed in a easterly direction and 5 feet in a westerly direction from the point of discovery (monument of location), at which the Notice of Location was posted, together with 300 feet on each side of the monument of location and center line of the Claim. The general course of the lode or vein is from the west to the east direction.

The number, location and markings on each corner monument are as follows:

<u>Location</u>	<u>Markings</u>	<u>Description</u>
No. 1: Northeast Corner	NE Corner	2" X 2" X 4' wood post
No. 2: Southeast Corner	SE Corner	2" X 2" X 4' wood post
No. 3: Southwest Corner	SW Corner	2" X 2" X 4' wood post
No. 4: Northwest Corner	NW Corner	2" X 2" X 4' wood post

As erected on the ground, each corner monument is marked as described above by a scribed metal tag. The work of location consisted of making a claim map as provided in N.R.S. 517.040 which map is recorded herewith.

SIGNATURE OF LOCATOR:
GENESIS GOLD CORPORATION

By: Donald L. Merrick
Donald L. Merrick, Agent

RECORDING REQUESTED BY AND RETURN

TO:
GENESIS GOLD CORPORATION
#3 Nob Hill Road
Park City, UT 84098

The undersigned affirms that this document does not contain a social security number.

DOC # 0223311

12/13/2012 01:28 PM

Official Record

Recording requested By
GENESIS GOLD CORP

Eureka County - NV

Mike Rebaleati - Recorder

Fee: \$22.50

Page 1 of 1

RPTT:

Recorded By: FES

Book- 545 Page- 0153



**CERTIFICATE OF LOCATION
LODE MINING CLAIM**

TO ALL WHOM IT MAY CONCERN:

The Undersigned hereby certifies that he, on behalf of GENESIS GOLD CORPORATION has caused to be located the Drt 241 lode mining claim in the following quarter section(s):

NW 1/4 of Section 13, T 27 N, R 49 E, M.D.B.&M.

in Eureka County, Nevada, on October 11, 2012

The name and mailing address of the locator is:

GENESIS GOLD CORPORATION
#3 Nob Hill Road
Park City, UT 84098

The Claim is approximately 1500 feet long and 600 feet wide, such that 1495 feet are claimed in a westerly direction and 5 feet in a easterly direction from the point of discovery (monument of location), at which the Notice of Location was posted, together with 300 feet on each side of the monument of location and center line of the Claim. The general course of the lode or vein is from the east to the west direction.

The number, location and markings on each corner monument are as follows:

<u>Location</u>	<u>Markings</u>	<u>Description</u>
No. 1: Northeast Corner	NE Corner	2" X 2" X 4' wood post
No. 2: Southeast Corner	SE Corner	2" X 2" X 4' wood post
No. 3: Southwest Corner	SW Corner	2" X 2" X 4' wood post
No. 4: Northwest Corner	NW Corner	2" X 2" X 4' wood post

As erected on the ground, each corner monument is marked as described above by a scribed metal tag. The work of location consisted of making a claim map as provided in N.R.S. 517.040 which map is recorded herewith.

SIGNATURE OF LOCATOR:
GENESIS GOLD CORPORATION

By: 
Donald L. Merrick, Agent

RECORDING REQUESTED BY AND RETURN

TO:
GENESIS GOLD CORPORATION
#3 Nob Hill Road
Park City, UT 84098

The undersigned affirms that this document does not contain a social security number.

DOC # 0223312

12/13/2012 01:28 PM

Official Record

Recording requested By
GENESIS GOLD CORP

Eureka County - NV

Mike Rebaleati - Recorder

Fee: \$22.50

Page 1 of 1

RPTT:

Recorded By: FES

Book- 545 Page- 0154

**CERTIFICATE OF LOCATION
LODE MINING CLAIM**



TO ALL WHOM IT MAY CONCERN:

The Undersigned hereby certifies that he, on behalf of GENESIS GOLD CORPORATION has caused to be located the Drt 242 lode mining claim in the following quarter section(s):

NW 1/4 of Section 13, T 27 N, R 49 E, and
NE 1/4 of Section 13, T 27 N, R 49 E, M.D.B.&M.

in Eureka County, Nevada, on October 11, 2012

The name and mailing address of the locator is:

GENESIS GOLD CORPORATION
#3 Nob Hill Road
Park City, UT 84098

The Claim is approximately 1500 feet long and 600 feet wide, such that 1495 feet are claimed in a easterly direction and 5 feet in a westerly direction from the point of discovery (monument of location), at which the Notice of Location was posted, together with 300 feet on each side of the monument of location and center line of the Claim. The general course of the lode or vein is from the west to the east direction.

The number, location and markings on each corner monument are as follows:

<u>Location</u>	<u>Markings</u>	<u>Description</u>
No. 1: Northeast Corner	NE Corner	2" X 2" X 4' wood post
No. 2: Southeast Corner	SE Corner	2" X 2" X 4' wood post
No. 3: Southwest Corner	SW Corner	2" X 2" X 4' wood post
No. 4: Northwest Corner	NW Corner	2" X 2" X 4' wood post

As erected on the ground, each corner monument is marked as described above by a scribed metal tag. The work of location consisted of making a claim map as provided in N.R.S. 517.040 which map is recorded herewith.

SIGNATURE OF LOCATOR:
GENESIS GOLD CORPORATION

By: 
Donald L. Merrick, Agent

DOC # 0223313

12/13/2012 01:28 PM

Official Record

Recording requested By
GENESIS GOLD CORP

Eureka County - NV

Mike Rebaleati - Recorder

Fee: \$22.50

Page 1 of 1

RPTT:

Recorded By: FES


Book- 545 Page- 0155

RECORDING REQUESTED BY AND RETURN

TO:

GENESIS GOLD CORPORATION
#3 Nob Hill Road
Park City, UT 84098

The undersigned affirms that this document does not contain a social security number.



0223313

**CERTIFICATE OF LOCATION
LODE MINING CLAIM**

TO ALL WHOM IT MAY CONCERN:

The Undersigned hereby certifies that he, on behalf of GENESIS GOLD CORPORATION has caused to be located the Drt 243 lode mining claim in the following quarter section(s):

NW 1/4 of Section 13, T 27 N, R 49 E, M.D.B.&M.

in Eureka County, Nevada, on October 11, 2012

The name and mailing address of the locator is:

GENESIS GOLD CORPORATION
#3 Nob Hill Road
Park City, UT 84098

The Claim is approximately 1500 feet long and 600 feet wide, such that 1495 feet are claimed in a westerly direction and 5 feet in a easterly direction from the point of discovery (monument of location), at which the Notice of Location was posted, together with 300 feet on each side of the monument of location and center line of the Claim. The general course of the lode or vein is from the east to the west direction.

The number, location and markings on each corner monument are as follows:

<u>Location</u>	<u>Markings</u>	<u>Description</u>
No. 1: Northeast Corner	NE Corner	2" X 2" X 4' wood post
No. 2: Southeast Corner	SE Corner	2" X 2" X 4' wood post
No. 3: Southwest Corner	SW Corner	2" X 2" X 4' wood post
No. 4: Northwest Corner	NW Corner	2" X 2" X 4' wood post

As erected on the ground, each corner monument is marked as described above by a scribed metal tag. The work of location consisted of making a claim map as provided in N.R.S. 517.040 which map is recorded herewith.

SIGNATURE OF LOCATOR:
GENESIS GOLD CORPORATION

By: 
Donald L. Merrick, Agent

RECORDING REQUESTED BY AND RETURN

TO:
GENESIS GOLD CORPORATION
#3 Nob Hill Road
Park City, UT 84098

The undersigned affirms that this document does not contain a social security number.

DOC # 0223314

12/13/2012 01:28 PM

Official Record

Recording requested By
GENESIS GOLD CORP

Eureka County - NV
Mike Rebaleati - Recorder

Fee: \$22.50 Page 1 of 1
RPTT: Recorded By: FES
Book- 545 Page- 0156

**CERTIFICATE OF LOCATION
LODE MINING CLAIM**



TO ALL WHOM IT MAY CONCERN:

The Undersigned hereby certifies that he, on behalf of GENESIS GOLD CORPORATION has caused to be located the Drt 244 lode mining claim in the following quarter section(s):

NW_ 1/4 of Section _13_, T 27 N, R 49 E, and
NE_ 1/4 of Section _13_, T 27 N, R 49 E, M.D.B.&M.

in _Eureka County, _Nevada_, on October_11_, 2012

The name and mailing address of the locator is:

GENESIS GOLD CORPORATION
#3 Nob Hill Road
Park City, UT 84098


The Claim is approximately 1500 feet long and 600 feet wide, such that _1495_ feet are claimed in a easterly direction and 5 feet in a westerly direction from the point of discovery (monument of location), at which the Notice of Location was posted, together with 300 feet on each side of the monument of location and center line of the Claim. The general course of the lode or vein is from the west to the east direction.

The number, location and markings on each corner monument are as follows:

<u>Location</u>	<u>Markings</u>	<u>Description</u>
No. 1: Northeast Corner	NE Corner	2" X 2" X 4' wood post
No. 2: Southeast Corner	SE Corner	2" X 2" X 4' wood post
No. 3: Southwest Corner	SW Corner	2" X 2" X 4' wood post
No. 4: Northwest Corner	NW Corner	2" X 2" X 4' wood post

As erected on the ground, each corner monument is marked as described above by a scribed metal tag. The work of location consisted of making a claim map as provided in N.R.S. 517.040 which map is recorded herewith.

SIGNATURE OF LOCATOR:
GENESIS GOLD CORPORATION

By: 
Donald L. Merrick, Agent

RECORDING REQUESTED BY AND RETURN

TO:

GENESIS GOLD CORPORATION
#3 Nob Hill Road
Park City, UT 84098

The undersigned affirms that this document does not contain a social security number.

DOC # 0223315

12/13/2012

01:28 PM

Official Record

Recording requested By
GENESIS GOLD CORP

Eureka County - NV

Mike Rebaleati - Recorder

Fee: \$22.50

Page 1 of 1

RPTT:

Recorded By: FES

Book- 545 Page- 0157

**CERTIFICATE OF LOCATION
LODE MINING CLAIM**



0223315

TO ALL WHOM IT MAY CONCERN:

The Undersigned hereby certifies that he, on behalf of GENESIS GOLD CORPORATION has caused to be located the Drt 281 lode mining claim in the following quarter section(s):

NW 1/4 of Section 11, T 27 N, R 49 E, and
NE 1/4 of Section 11, T 27 N, R 49 E, and
SW 1/4 of Section 11, T 27 N, R 49 E, and
SE 1/4 of Section 11, T 27 N, R 49 E, M.D.B.&M.

in Eureka County, Nevada, on December 6, 2012

The name and mailing address of the locator is:

GENESIS GOLD CORPORATION
#3 Nob Hill Road
Park City, UT 84098


The Claim is approximately 1500 feet long and 600 feet wide, such that 1495 feet are claimed in a westerly direction and 5 feet in a easterly direction from the point of discovery (monument of location), at which the Notice of Location was posted, together with 300 feet on each side of the monument of location and center line of the Claim. The general course of the lode or vein is from the east to the west direction.

The number, location and markings on each corner monument are as follows:

<u>Location</u>	<u>Markings</u>	<u>Description</u>
No. 1: Northeast Corner	NE Corner	2" X 2" X 4' wood post
No. 2: Southeast Corner	SE Corner	2" X 2" X 4' wood post
No. 3: Southwest Corner	SW Corner	2" X 2" X 4' wood post
No. 4: Northwest Corner	NW Corner	2" X 2" X 4' wood post

As erected on the ground, each corner monument is marked as described above by a scribed metal tag. The work of location consisted of making a claim map as provided in N.R.S. 517.040 which map is recorded herewith.

SIGNATURE OF LOCATOR:
GENESIS GOLD CORPORATION

By: 
Donald L. Merrick, Agent

DOC # 0223316

12/13/2012

01:28 PM

Official Record

Recording requested By
GENESIS GOLD CORP

Eureka County - NV

Mike Rebaleati - Recorder

Fee: \$22.50

Page 1 of 1

RPTT:

Recorded By: FES

Book- 545 Page- 0158

RECORDING REQUESTED BY AND RETURN

TO:

GENESIS GOLD CORPORATION

#3 Nob Hill Road

Park City, UT 84098

The undersigned affirms that this document does not contain a social security number.

**CERTIFICATE OF LOCATION
LODE MINING CLAIM**



TO ALL WHOM IT MAY CONCERN:

The Undersigned hereby certifies that he, on behalf of GENESIS GOLD CORPORATION has caused to be located the Drt 282 lode mining claim in the following quarter section(s):

NE 1/4 of Section 11, T 27 N, R 49 E, and
SE 1/4 of Section 11, T 27 N, R 49 E, M.D.B.&M.

in Eureka County, Nevada, on December 6, 2012

The name and mailing address of the locator is:

GENESIS GOLD CORPORATION
#3 Nob Hill Road
Park City, UT 84098

The Claim is approximately 1500 feet long and 600 feet wide, such that 1495 feet are claimed in a easterly direction and 5 feet in a westerly direction from the point of discovery (monument of location), at which the Notice of Location was posted, together with 300 feet on each side of the monument of location and center line of the Claim. The general course of the lode or vein is from the west to the east direction.

The number, location and markings on each corner monument are as follows:

<u>Location</u>	<u>Markings</u>	<u>Description</u>
No. 1: Northeast Corner	NE Corner	2" X 2" X 4' wood post
No. 2: Southeast Corner	SE Corner	2" X 2" X 4' wood post
No. 3: Southwest Corner	SW Corner	2" X 2" X 4' wood post
No. 4: Northwest Corner	NW Corner	2" X 2" X 4' wood post

As erected on the ground, each corner monument is marked as described above by a scribed metal tag. The work of location consisted of making a claim map as provided in N.R.S. 517.040 which map is recorded herewith.

SIGNATURE OF LOCATOR:
GENESIS GOLD CORPORATION

By: 
Donald L. Merrick, Agent

DOC # 0223317

12/13/2012 01:28 PM

Official Record

Recording requested By
GENESIS GOLD CORP

Eureka County - NV

Mike Rebaleati - Recorder

Fee: \$22.50

Page 1 of 1

RPTT:

Recorded By: FES

Book- 545 Page- 0159

RECORDING REQUESTED BY AND RETURN

TO:

GENESIS GOLD CORPORATION
#3 Nob Hill Road
Park City, UT 84098

The undersigned affirms that this document does not contain a social security number.

**CERTIFICATE OF LOCATION
LODE MINING CLAIM**



TO ALL WHOM IT MAY CONCERN:

The Undersigned hereby certifies that he, on behalf of GENESIS GOLD CORPORATION has caused to be located the Drt 283 lode mining claim in the following quarter section(s):

SW 1/4 of Section 11, T 27 N, R 49 E, and
SE 1/4 of Section 11, T 27 N, R 49 E, M.D.B.&M.

in Eureka County, Nevada, on December 6, 2012

The name and mailing address of the locator is:

GENESIS GOLD CORPORATION
#3 Nob Hill Road
Park City, UT 84098

The Claim is approximately 1500 feet long and 600 feet wide, such that 1495 feet are claimed in a westerly direction and 5 feet in a easterly direction from the point of discovery (monument of location), at which the Notice of Location was posted, together with 300 feet on each side of the monument of location and center line of the Claim. The general course of the lode or vein is from the east to the west direction.

The number, location and markings on each corner monument are as follows:

<u>Location</u>	<u>Markings</u>	<u>Description</u>
No. 1: Northeast Corner	NE Corner	2" X 2" X 4' wood post
No. 2: Southeast Corner	SE Corner	2" X 2" X 4' wood post
No. 3: Southwest Corner	SW Corner	2" X 2" X 4' wood post
No. 4: Northwest Corner	NW Corner	2" X 2" X 4' wood post

As erected on the ground, each corner monument is marked as described above by a scribed metal tag. The work of location consisted of making a claim map as provided in N.R.S. 517.040 which map is recorded herewith.

SIGNATURE OF LOCATOR:
GENESIS GOLD CORPORATION

By: 
Donald L. Merrick, Agent

RECORDING REQUESTED BY AND RETURN

TO:

GENESIS GOLD CORPORATION
#3 Nob Hill Road
Park City, UT 84098

The undersigned affirms that this document does not contain a social security number.

DOC # 0223318

12/13/2012

01:28 PM

Official Record

Recording requested By
GENESIS GOLD CORP

Eureka County - NV

Mike Rebaleati - Recorder

Fee: \$22.50

Page 1 of 1

RPTT:

Recorded By: FES

Book- 545 Page- 0160



0223318

**CERTIFICATE OF LOCATION
LODE MINING CLAIM**

TO ALL WHOM IT MAY CONCERN:

The Undersigned hereby certifies that he, on behalf of GENESIS GOLD CORPORATION has caused to be located the Drt 284 lode mining claim in the following quarter section(s):

SE 1/4 of Section 11, T 27 N, R 49 E, M.D.B.&M.

in Eureka County, Nevada, on December 6, 2012

The name and mailing address of the locator is:

GENESIS GOLD CORPORATION
#3 Nob Hill Road
Park City, UT 84098

The Claim is approximately 1500 feet long and 600 feet wide, such that 1495 feet are claimed in a easterly direction and 5 feet in a westerly direction from the point of discovery (monument of location), at which the Notice of Location was posted, together with 300 feet on each side of the monument of location and center line of the Claim. The general course of the lode or vein is from the west to the east direction.

The number, location and markings on each corner monument are as follows:

<u>Location</u>	<u>Markings</u>	<u>Description</u>
No. 1: Northeast Corner	NE Corner	2" X 2" X 4' wood post
No. 2: Southeast Corner	SE Corner	2" X 2" X 4' wood post
No. 3: Southwest Corner	SW Corner	2" X 2" X 4' wood post
No. 4: Northwest Corner	NW Corner	2" X 2" X 4' wood post

As erected on the ground, each corner monument is marked as described above by a scribed metal tag. The work of location consisted of making a claim map as provided in N.R.S. 517.040 which map is recorded herewith.

SIGNATURE OF LOCATOR:
GENESIS GOLD CORPORATION

By: 
Donald L. Merrick, Agent

RECORDING REQUESTED BY AND RETURN

TO:

GENESIS GOLD CORPORATION
#3 Nob Hill Road
Park City, UT 84098

The undersigned affirms that this document does not contain a social security number.

DOC # 0223319

12/13/2012

01:28 PM

Official Record

Recording requested By
GENESIS GOLD CORP

Eureka County - NV

Mike Rebaleati - Recorder

Fee: \$22.50

Page 1 of 1

RPTT:

Recorded By: FES

Book- 545 Page- 0161

**CERTIFICATE OF LOCATION
LODE MINING CLAIM**



0223319

TO ALL WHOM IT MAY CONCERN:

The Undersigned hereby certifies that he, on behalf of GENESIS GOLD CORPORATION has caused to be located the Drt 285 lode mining claim in the following quarter section(s):

SW 1/4 of Section 11, T 27 N, R 49 E, and
SE 1/4 of Section 11, T 27 N, R 49 E, M.D.B.&M.

in Eureka County, Nevada, on December 6, 2012

The name and mailing address of the locator is:

GENESIS GOLD CORPORATION
#3 Nob Hill Road
Park City, UT 84098

The Claim is approximately 1500 feet long and 600 feet wide, such that 1495 feet are claimed in a westerly direction and 5 feet in a easterly direction from the point of discovery (monument of location), at which the Notice of Location was posted, together with 300 feet on each side of the monument of location and center line of the Claim. The general course of the lode or vein is from the east to the west direction.

The number, location and markings on each corner monument are as follows:

<u>Location</u>	<u>Markings</u>	<u>Description</u>
No. 1: Northeast Corner	NE Corner	2" X 2" X 4' wood post
No. 2: Southeast Corner	SE Corner	2" X 2" X 4' wood post
No. 3: Southwest Corner	SW Corner	2" X 2" X 4' wood post
No. 4: Northwest Corner	NW Corner	2" X 2" X 4' wood post

As erected on the ground, each corner monument is marked as described above by a scribed metal tag. The work of location consisted of making a claim map as provided in N.R.S. 517.040 which map is recorded herewith.

SIGNATURE OF LOCATOR:
GENESIS GOLD CORPORATION

By: Donald L. Merrick
Donald L. Merrick, Agent

DOC # 0223320

12/13/2012

01:28 PM

Official Record

Recording requested By
GENESIS GOLD CORP

Eureka County - NV

Mike Rebaleati - Recorder

Fee: \$22.50

Page 1 of 1

RPTT:

Recorded By: FES

Book- 545 Page- 0162

RECORDING REQUESTED BY AND RETURN

TO:

GENESIS GOLD CORPORATION
#3 Nob Hill Road
Park City, UT 84098

The undersigned affirms that this document does not contain a social security number.

**CERTIFICATE OF LOCATION
LODE MINING CLAIM**



TO ALL WHOM IT MAY CONCERN:

The Undersigned hereby certifies that he, on behalf of GENESIS GOLD CORPORATION has caused to be located the Drt 286 lode mining claim in the following quarter section(s):

SE 1/4 of Section 11, T 27 N, R 49 E, M.D.B.&M.

in Eureka County, Nevada, on December 6, 2012

The name and mailing address of the locator is:

GENESIS GOLD CORPORATION
#3 Nob Hill Road
Park City, UT 84098

The Claim is approximately 1500 feet long and 600 feet wide, such that 1495 feet are claimed in a easterly direction and 5 feet in a westerly direction from the point of discovery (monument of location), at which the Notice of Location was posted, together with 300 feet on each side of the monument of location and center line of the Claim. The general course of the lode or vein is from the west to the east direction.

The number, location and markings on each corner monument are as follows:

<u>Location</u>	<u>Markings</u>	<u>Description</u>
No. 1: Northeast Corner	NE Corner	2" X 2" X 4' wood post
No. 2: Southeast Corner	SE Corner	2" X 2" X 4' wood post
No. 3: Southwest Corner	SW Corner	2" X 2" X 4' wood post
No. 4: Northwest Corner	NW Corner	2" X 2" X 4' wood post

As erected on the ground, each corner monument is marked as described above by a scribed metal tag. The work of location consisted of making a claim map as provided in N.R.S. 517.040 which map is recorded herewith.

SIGNATURE OF LOCATOR:
GENESIS GOLD CORPORATION

By: *D. Merrick*
Donald L. Merrick, Agent