

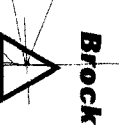
R 49 E

Drt 2381	Drt 2382
Drt 2383	Drt 2384
Drt 2385	Drt 2386

12

Control Point- SE corn. Drt 238 is approx. 5025 ft.
S 73 W of Brock survey station found on
Buckhorn Mine Quad.

Control Point- NE corn. Drt 238 is approx. 1020 ft.
S 7 W of Brock survey station found on
Buckhorn Mine Quad.



Drt 237	Drt 238
Drt 239	Drt 240
Drt 241	Drt 242
Drt 243	Drt 244
Drt 236	Drt 235
Drt 234	Drt 233
Drt 232	Drt 231
Drt 230	Drt 229
Drt 228	Drt 227
Drt 226	Drt 225

13

T 27 N

Drt 201	Drt 202	Drt 203	Drt 204
Drt 205	Drt 206	Drt 207	Drt 208
Drt 209	Drt 210	Drt 211	Drt 212
Drt 213	Drt 214	Drt 215	Drt 216
Drt 217	Drt 218	Drt 219	Drt 220
Drt 221	Drt 222	Drt 223	Drt 224
Drt 227	Drt 228	Drt 229	Drt 230
Drt 231	Drt 232	Drt 233	Drt 234

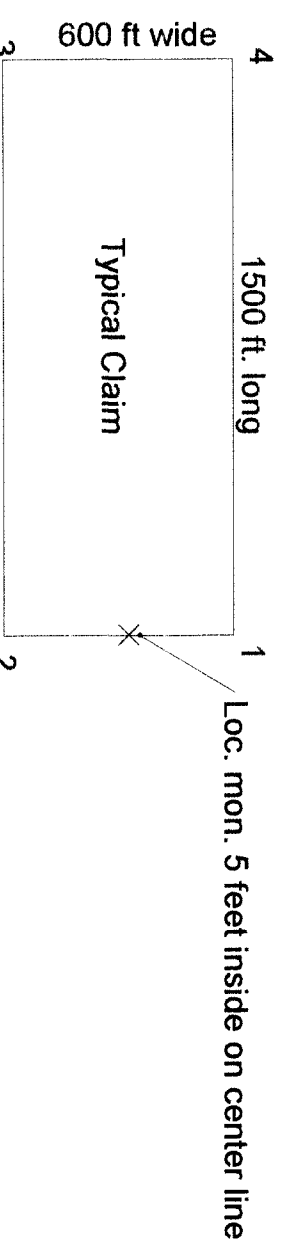

14

Drt 247	Drt 248
Drt 249	Drt 250
Drt 251	Drt 252
Drt 253	Drt 254
Drt 255	Drt 256

23

Control Pt. - SE corn. Drt 255 is approx. 360 ft.
N40W of road intersection at elev. 6795
on Buckhorn Mine Quad.

24



Drt Claim Block
Scale 1 inch = 500 feet
Located in Eureka County FBO
Genesis Gold Corp.
#3 Knob Hill Road
Park City, UT 84098

Drt 225 to 244, located October 11, 2012.

Drt 281 to 286 located December 6, 2012.

DOC # 0223321

12/13/2012 01:28 PM
OFFICIAL RECORD
Eureka County - NV
Mike Kasstleitl - Recorder
Book- 0000



0223321