

DOC # 0223663

01/18/2013

03:36 PM

Official Record

Recording requested By
PYRAMID LAKE LLC

Eureka County - NV

Mike Rebaleati - Recorder

Fee: \$22.50

Page 1 of 1

RPTT:

Recorded By: FES

Book- 546 Page- 0331

**CERTIFICATE OF LOCATION
LODE MINING CLAIM**

TO ALL WHOM IT MAY CONCERN:

The undersigned hereby certifies that he has caused to be located the
GN 47 Lode Mining Claim in the following quarter section(s):

<u>1/4</u>	<u>Section</u>	<u>Township</u>	<u>Range</u>	<u>Meridian</u>
NW	4	25 NORTH	48 EAST	MDB&M
NE	4	25 NORTH	48 EAST	MDB&M



In Eureka County, Nevada, on the 28th day of October, 2012.

RECORDER'S STAMP

Name and mailing address of locator is: Pyramid Lake LLC
P.O. Box 6945
Incline Village, Nevada 89450

The Claim is approximately 1500 feet long and 600 feet wide, such that 10 feet are claimed in a East direction and 1490 feet in a West direction from the point of discovery (monument of location), at which the Notice of Location was posted, together with 300 feet on each side of the monument of location and center line of the Claim. The general course of the lode or vein is from the East to the West direction.

The number, location and markings on each corner monument are as follows:

<u>Corner</u>	<u>Location</u>	<u>Markings</u>	<u>Description</u>
No. 1:	Northwest Corner	N.W. Corner GN 47	2" x 2" x 4' wood post
No. 2:	Northeast Corner	N.E. Corner GN 47	2" x 2" x 4' wood post
No. 3:	Southeast Corner	S.E. Corner GN 47	2" x 2" x 4' wood post
No. 4:	Southwest Corner	S.W. Corner GN 47	2" x 2" x 4' wood post

As erected on the ground, each corner monument is marked as described above by scribed metal tags.

The work of location consisted of making a claim map as provided in NRS 517.040. The tie from the claim block to a fixed point is depicted on the location map included with this filing.

The undersigned hereby affirms that there is no Social Security number contained in this document.

Dated this 16th day of January, 2013

SIGNATURE OF LOCATOR:

By: H. H. Tonking
H. H. Tonking, Agent

DOC # 0223664

01/18/2013

03:36 PM

Official RecordRecording requested By
PYRAMID LAKE LLCEureka County - NV
Mike Rebaleati - Recorder

Fee: \$22.50

Page 1 of 1

RPTT:

Recorded By: FES

Book- 546 Page- 0332

**CERTIFICATE OF LOCATION
LODE MINING CLAIM****TO ALL WHOM IT MAY CONCERN:**

The undersigned hereby certifies that he has caused to be located the
GN 49 Lode Mining Claim in the following quarter section(s):

<u>1/4</u>	<u>Section</u>	<u>Township</u>	<u>Range</u>	<u>Meridian</u>
NW	4	25 NORTH	48 EAST	MDB&M
NE	4	25 NORTH	48 EAST	MDB&M



0223664

In Eureka County, Nevada, on the 28th day of October, 2012.

RECORDER'S STAMP

Name and mailing address of locator is: Pyramid Lake LLC
P.O. Box 6945
Incline Village, Nevada 89450

The Claim is approximately 1500 feet long and 600 feet wide, such that 10 feet are claimed in a East direction and 1490 feet in a West direction from the point of discovery (monument of location), at which the Notice of Location was posted, together with 300 feet on each side of the monument of location and center line of the Claim. The general course of the lode or vein is from the East to the West direction.

The number, location and markings on each corner monument are as follows:

<u>Corner</u>	<u>Location</u>	<u>Markings</u>	<u>Description</u>
No. 1:	Northwest Corner	N.W. Corner GN 49	2" x 2" x 4' wood post
No. 2:	Northeast Corner	N.E. Corner GN 49	2" x 2" x 4' wood post
No. 3:	Southeast Corner	S.E. Corner GN 49	2" x 2" x 4' wood post
No. 4:	Southwest Corner	S.W. Corner GN 49	2" x 2" x 4' wood post

As erected on the ground, each corner monument is marked as described above by scribed metal tags.

The work of location consisted of making a claim map as provided in NRS 517.040. The tie from the claim block to a fixed point is depicted on the location map included with this filing.

The undersigned hereby affirms that there is no Social Security number contained in this document.

Dated this 16th day of January, 2013

SIGNATURE OF LOCATOR:

By: 
H. H. Tonking, Agent

DOC # 0223665

01/18/2013

03:36 PM

Official RecordRecording requested By
PYRAMID LAKE LLC

Eureka County - NV

Mike Rebaleati - Recorder

Fee: \$22.50

Page 1 of 1

RPTT:

Recorded By: FES

Book- 546 Page- 0333

**CERTIFICATE OF LOCATION
LODE MINING CLAIM****TO ALL WHOM IT MAY CONCERN:**

The undersigned hereby certifies that he has caused to be located the
GN 54 Lode Mining Claim in the following quarter section(s):

<u>1/4</u>	<u>Section</u>	<u>Township</u>	<u>Range</u>	<u>Meridian</u>
NE	4	25 NORTH	48 EAST	MDB&M
SE	4	25 NORTH	48 EAST	MDB&M



0223665

In Eureka County, Nevada, on the 28th day of October, 2012.

RECORDER'S STAMP

Name and mailing address of locator is: Pyramid Lake LLC
P.O. Box 6945
Incline Village, Nevada 89450

The Claim is approximately 1500 feet long and 600 feet wide, such that 1490 feet are claimed in a East direction and 10 feet in a West direction from the point of discovery (monument of location), at which the Notice of Location was posted, together with 300 feet on each side of the monument of location and center line of the Claim. The general course of the lode or vein is from the East to the West direction.

The number, location and markings on each corner monument are as follows:

<u>Corner</u>	<u>Location</u>	<u>Markings</u>	<u>Description</u>
No. 1:	Northwest Corner	N.W. Corner GN 54	2" x 2" x 4' wood post
No. 2:	Northeast Corner	N.E. Corner GN 54	2" x 2" x 4' wood post
No. 3:	Southeast Corner	S.E. Corner GN 54	2" x 2" x 4' wood post
No. 4:	Southwest Corner	S.W. Corner GN 54	2" x 2" x 4' wood post

As erected on the ground, each corner monument is marked as described above by scribed metal tags.

The work of location consisted of making a claim map as provided in NRS 517.040. The tie from the claim block to a fixed point is depicted on the location map included with this filing.

The undersigned hereby affirms that there is no Social Security number contained in this document.

Dated this 16th day of January, 2013

SIGNATURE OF LOCATOR:

By: H. H. Tonking
H. H. Tonking, Agent

DOC # 0223666

01/18/2013

03:36 PM

Official Record

Recording requested By
PYRAMID LAKE LLC

Eureka County - NV

Mike Rebaleati - Recorder

Fee: \$22.50

Page 1 of 1

RPT:

Recorded By: FES

Book- 546 Page- 0334

**CERTIFICATE OF LOCATION
LODE MINING CLAIM**

TO ALL WHOM IT MAY CONCERN:

The undersigned hereby certifies that he has caused to be located the
GN 56 Lode Mining Claim in the following quarter section(s):

<u>1/4</u>	<u>Section</u>	<u>Township</u>	<u>Range</u>	<u>Meridian</u>
SE	4	25 NORTH	48 EAST	MDB&M



0223666

In Eureka County, Nevada, on the 28th day of October, 2012.

RECORDER'S STAMP

Name and mailing address of locator is: Pyramid Lake LLC
P.O. Box 6945
Incline Village, Nevada 89450

The Claim is approximately 1500 feet long and 600 feet wide, such that 1490 feet are claimed in a East direction and 10 feet in a West direction from the point of discovery (monument of location), at which the Notice of Location was posted, together with 300 feet on each side of the monument of location and center line of the Claim. The general course of the lode or vein is from the East to the West direction.

The number, location and markings on each corner monument are as follows:

<u>Corner</u>	<u>Location</u>	<u>Markings</u>	<u>Description</u>
No. 1:	Northwest Corner	N.W. Corner GN 56	2" x 2" x 4' wood post
No. 2:	Northeast Corner	N.E. Corner GN 56	2" x 2" x 4' wood post
No. 3:	Southeast Corner	S.E. Corner GN 56	2" x 2" x 4' wood post
No. 4:	Southwest Corner	S.W. Corner GN 56	2" x 2" x 4' wood post


As erected on the ground, each corner monument is marked as described above by scribed metal tags.

The work of location consisted of making a claim map as provided in NRS 517.040. The tie from the claim block to a fixed point is depicted on the location map included with this filing.

The undersigned hereby affirms that there is no Social Security number contained in this document.

Dated this 16th day of January, 2013

SIGNATURE OF LOCATOR:

By: 
H.H. Tonking, Agent

DOC # 0223667

01/18/2013

03:36 PM

Official RecordRecording requested By
PYRAMID LAKE LLCEureka County - NV
Mike Rebaleati - Recorder

Fee: \$22.50

Page 1 of 1

RPTT:

Recorded By: FES

Book- 546 Page- 0335

**CERTIFICATE OF LOCATION
LODE MINING CLAIM****TO ALL WHOM IT MAY CONCERN:**

The undersigned hereby certifies that he has caused to be located the
GN 58 Lode Mining Claim in the following quarter section(s):

<u>1/4</u>	<u>Section</u>	<u>Township</u>	<u>Range</u>	<u>Meridian</u>
<u>SE</u>	<u>4</u>	<u>25 NORTH</u>	<u>48 EAST</u>	<u>MDB&M</u>
<u> </u>	<u> </u>	<u> </u>	<u> </u>	<u> </u>
<u> </u>	<u> </u>	<u> </u>	<u> </u>	<u> </u>
<u> </u>	<u> </u>	<u> </u>	<u> </u>	<u> </u>



0223667

In Eureka County, Nevada, on the 28th day of October, 2012.

RECORDER'S STAMP

Name and mailing address of locator is: Pyramid Lake LLC
P.O. Box 6945
Incline Village, Nevada 89450

The Claim is approximately 1500 feet long and 600 feet wide, such that 1490 feet are claimed in a East direction and 10 feet in a West direction from the point of discovery (monument of location), at which the Notice of Location was posted, together with 300 feet on each side of the monument of location and center line of the Claim. The general course of the lode or vein is from the East to the West direction.

The number, location and markings on each corner monument are as follows:

<u>Corner</u>	<u>Location</u>	<u>Markings</u>	<u>Description</u>
No. 1:	Northwest Corner	N.W. Corner GN 58	2" x 2" x 4' wood post
No. 2:	Northeast Corner	N.E. Corner GN 58	2" x 2" x 4' wood post
No. 3:	Southeast Corner	S.E. Corner GN 58	2" x 2" x 4' wood post
No. 4:	Southwest Corner	S.W. Corner GN 58	2" x 2" x 4' wood post

As erected on the ground, each corner monument is marked as described above by scribed metal tags.


The work of location consisted of making a claim map as provided in NRS 517.040. The tie from the claim block to a fixed point is depicted on the location map included with this filing.

The undersigned hereby affirms that there is no Social Security number contained in this document.

Dated this 16th day of January, 2013

SIGNATURE OF LOCATOR:

By:


H. H. Tonking, Agent

DOC # 0223668

01/18/2013

03:36 PM

Official RecordRecording requested By
PYRAMID LAKE LLC

Eureka County - NV

Mike Rebaleati - Recorder

Fee: \$22.50

Page 1 of 1

RPTT:

Recorded By: FES

Book- 546 Page- 0336

**CERTIFICATE OF LOCATION
LODE MINING CLAIM****TO ALL WHOM IT MAY CONCERN:**

The undersigned hereby certifies that he has caused to be located the
GN 60 Lode Mining Claim in the following quarter section(s):

<u>1/4</u>	<u>Section</u>	<u>Township</u>	<u>Range</u>	<u>Meridian</u>
SE	4	25 NORTH	48 EAST	MDB&M



In Eureka County, Nevada, on the 28th day of October, 2012.

RECORDER'S STAMP

Name and mailing address of locator is: Pyramid Lake LLC
P.O. Box 6945
Incline Village, Nevada 89450

The Claim is approximately 1500 feet long and 600 feet wide, such that 1490 feet are claimed in a East direction and 10 feet in a West direction from the point of discovery (monument of location), at which the Notice of Location was posted, together with 300 feet on each side of the monument of location and center line of the Claim. The general course of the lode or vein is from the East to the West direction.

The number, location and markings on each corner monument are as follows:

<u>Corner</u>	<u>Location</u>	<u>Markings</u>	<u>Description</u>
No. 1:	Northwest Corner	N.W. Corner GN 60	2" x 2" x 4' wood post
No. 2:	Northeast Corner	N.E. Corner GN 60	2" x 2" x 4' wood post
No. 3:	Southeast Corner	S.E. Corner GN 60	2" x 2" x 4' wood post
No. 4:	Southwest Corner	S.W. Corner GN 60	2" x 2" x 4' wood post

As erected on the ground, each corner monument is marked as described above by scribed metal tags.

The work of location consisted of making a claim map as provided in NRS 517.040. The tie from the claim block to a fixed point is depicted on the location map included with this filing.

The undersigned hereby affirms that there is no Social Security number contained in this document.

Dated this 16th day of January, 2013

SIGNATURE OF LOCATOR:

By:

H. H. Tonking, Agent

DOC # 0223669

01/18/2013

03:36 PM

Official RecordRecording requested By
PYRAMID LAKE LLC

Eureka County - NV

Mike Rebaleati - Recorder

Fee: \$22.50

Page 1 of 1

RPTT:

Recorded By: FES

Book- 546 Page- 0337

**CERTIFICATE OF LOCATION
LODE MINING CLAIM****TO ALL WHOM IT MAY CONCERN:**

The undersigned hereby certifies that he has caused to be located the
GN 62 Lode Mining Claim in the following quarter section(s):

<u>1/4</u>	<u>Section</u>	<u>Township</u>	<u>Range</u>	<u>Meridian</u>
SE	4	25 NORTH	48 EAST	MDB&M
NE	9	25 NORTH	48 EAST	MDB&M



0223669

In Eureka County, Nevada, on the 28th day of October, 2012.

RECORDER'S STAMP

Name and mailing address of locator is: Pyramid Lake LLC
P.O. Box 6945
Incline Village, Nevada 89450

The Claim is approximately 1500 feet long and 600 feet wide, such that 1490 feet are claimed in a East direction and 10 feet in a West direction from the point of discovery (monument of location), at which the Notice of Location was posted, together with 300 feet on each side of the monument of location and center line of the Claim. The general course of the lode or vein is from the East to the West direction.

The number, location and markings on each corner monument are as follows:

<u>Corner</u>	<u>Location</u>	<u>Markings</u>	<u>Description</u>
No. 1:	Northwest Corner	N.W. Corner GN 62	2" x 2" x 4' wood post
No. 2:	Northeast Corner	N.E. Corner GN 62	2" x 2" x 4' wood post
No. 3:	Southeast Corner	S.E. Corner GN 62	2" x 2" x 4' wood post
No. 4:	Southwest Corner	S.W. Corner GN 62	2" x 2" x 4' wood post

As erected on the ground, each corner monument is marked as described above by scribed metal tags.

The work of location consisted of making a claim map as provided in NRS 517.040. The tie from the claim block to a fixed point is depicted on the location map included with this filing.

The undersigned hereby affirms that there is no Social Security number contained in this document.

Dated this 16th day of January, 2013

SIGNATURE OF LOCATOR:

By:

H. H. Tonking, Agent

DOC # 0223670

01/18/2013

03:36 PM

Official RecordRecording requested By
PYRAMID LAKE LLC

Eureka County - NV

Mike Rebaleati - Recorder

Fee: \$22.50

Page 1 of 1

RPTT:

Recorded By: FES

Book- 546 Page- 0338

**CERTIFICATE OF LOCATION
LODE MINING CLAIM****TO ALL WHOM IT MAY CONCERN:**

The undersigned hereby certifies that he has caused to be located the
GN 83 Lode Mining Claim in the following quarter section(s):

<u>1/4</u>	<u>Section</u>	<u>Township</u>	<u>Range</u>	<u>Meridian</u>
NE	9	25 NORTH	48 EAST	MDB&M
NW	10	25 NORTH	48 EAST	MDB&M



In Eureka County, Nevada, on the 28th day of October, 2012.

RECORDER'S STAMP

Name and mailing address of locator is: Pyramid Lake LLC
P.O. Box 6945
Incline Village, Nevada 89450

The Claim is approximately 1500 feet long and 600 feet wide, such that 10 feet are claimed in a East direction and 1490 feet in a West direction from the point of discovery (monument of location), at which the Notice of Location was posted, together with 300 feet on each side of the monument of location and center line of the Claim. The general course of the lode or vein is from the East to the West direction.

The number, location and markings on each corner monument are as follows:

<u>Corner</u>	<u>Location</u>	<u>Markings</u>	<u>Description</u>
No. 1:	Northwest Corner	N.W. Corner GN 83	2" x 2" x 4' wood post
No. 2:	Northeast Corner	N.E. Corner GN 83	2" x 2" x 4' wood post
No. 3:	Southeast Corner	S.E. Corner GN 83	2" x 2" x 4' wood post
No. 4:	Southwest Corner	S.W. Corner GN 83	2" x 2" x 4' wood post

As erected on the ground, each corner monument is marked as described above by scribed metal tags.

The work of location consisted of making a claim map as provided in NRS 517.040. The tie from the claim block to a fixed point is depicted on the location map included with this filing.

The undersigned hereby affirms that there is no Social Security number contained in this document.

Dated this 16th day of January, 2013

SIGNATURE OF LOCATOR:

By: 

H. H. Tonking, Agent

DOC # 0223671

01/18/2013

03:36 PM

Official RecordRecording requested By
PYRAMID LAKE LLC

Eureka County - NV

Mike Rebaleati - Recorder

Fee: \$22.50

Page 1 of 1

RPTT:

Recorded By: FES

Book- 546 Page- 0339

**CERTIFICATE OF LOCATION
LODE MINING CLAIM****TO ALL WHOM IT MAY CONCERN:**

The undersigned hereby certifies that he has caused to be located the
GN 85 Lode Mining Claim in the following quarter section(s):

<u>1/4</u>	<u>Section</u>	<u>Township</u>	<u>Range</u>	<u>Meridian</u>
NE	9	25 NORTH	48 EAST	MDB&M
NW	10	25 NORTH	48 EAST	MDB&M



In Eureka County, Nevada, on the 28th day of October, 2012.

RECORDER'S STAMP

Name and mailing address of locator is: Pyramid Lake LLC
P.O. Box 6945
Incline Village, Nevada 89450

The Claim is approximately 1500 feet long and 600 feet wide, such that 10 feet are claimed in a East direction and 1490 feet in a West direction from the point of discovery (monument of location), at which the Notice of Location was posted, together with 300 feet on each side of the monument of location and center line of the Claim. The general course of the lode or vein is from the East to the West direction.

The number, location and markings on each corner monument are as follows:

<u>Corner</u>	<u>Location</u>	<u>Markings</u>	<u>Description</u>
No. 1:	Northwest Corner	N.W. Corner GN 85	2" x 2" x 4' wood post
No. 2:	Northeast Corner	N.E. Corner GN 85	2" x 2" x 4' wood post
No. 3:	Southeast Corner	S.E. Corner GN 85	2" x 2" x 4' wood post
No. 4:	Southwest Corner	S.W. Corner GN 85	2" x 2" x 4' wood post

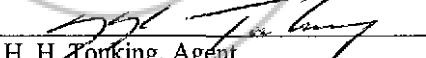
As erected on the ground, each corner monument is marked as described above by scribed metal tags.

The work of location consisted of making a claim map as provided in NRS 517.040. The tie from the claim block to a fixed point is depicted on the location map included with this filing.

The undersigned hereby affirms that there is no Social Security number contained in this document.

Dated this 16th day of January, 2013

SIGNATURE OF LOCATOR:

By: 
H. H. Torking, Agent

DOC # 0223672

01/18/2013

03:36 PM

Official RecordRecording requested By
PYRAMID LAKE LLC

Eureka County - NV

Mike Rebaleati - Recorder

Fee: \$22.50

Page 1 of 1

RPTT:

Recorded By: FES

Book- 546 Page- 0340



0223672

**CERTIFICATE OF LOCATION
LODE MINING CLAIM**

TO ALL WHOM IT MAY CONCERN:

The undersigned hereby certifies that he has caused to be located the
GN 86 Lode Mining Claim in the following quarter section(s):

<u>1/4</u>	<u>Section</u>	<u>Township</u>	<u>Range</u>	<u>Meridian</u>
NW	10	25 NORTH	48 EAST	MDB&M
NE	10	25 NORTH	48 EAST	MDB&M

In Eureka County, Nevada, on the 28th day of October, 2012.

RECORDER'S STAMP

Name and mailing address of locator is: Pyramid Lake LLC
P.O. Box 6945
Incline Village, Nevada 89450

The Claim is approximately 1500 feet long and 600 feet wide, such that 1490 feet are claimed in a East direction and 10 feet in a West direction from the point of discovery (monument of location), at which the Notice of Location was posted, together with 300 feet on each side of the monument of location and center line of the Claim. The general course of the lode or vein is from the East to the West direction.

The number, location and markings on each corner monument are as follows:

<u>Corner</u>	<u>Location</u>	<u>Markings</u>	<u>Description</u>
No. 1:	Northwest Corner	N.W. Corner GN 86	2" x 2" x 4' wood post
No. 2:	Northeast Corner	N.E. Corner GN 86	2" x 2" x 4' wood post
No. 3:	Southeast Corner	S.E. Corner GN 86	2" x 2" x 4' wood post
No. 4:	Southwest Corner	S.W. Corner GN 86	2" x 2" x 4' wood post


As erected on the ground, each corner monument is marked as described above by scribed metal tags.

The work of location consisted of making a claim map as provided in NRS 517.040. The tie from the claim block to a fixed point is depicted on the location map included with this filing.

The undersigned hereby affirms that there is no Social Security number contained in this document.

Dated this 16th day of January, 2013

SIGNATURE OF LOCATOR:

By: 
H. H. Tonking, Agent

DOC # 0223673

01/18/2013

03:36 PM

Official Record

Recording requested By
PYRAMID LAKE LLC

Eureka County - NV

Mike Rebaleati - Recorder

Fee: \$22.50

Page 1 of 1

RPTT:

Recorded By: FES

Book- 546 Page- 0341

**CERTIFICATE OF LOCATION
LODE MINING CLAIM**

TO ALL WHOM IT MAY CONCERN:

The undersigned hereby certifies that he has caused to be located the
GN 87 Lode Mining Claim in the following quarter section(s):

<u>1/4</u>	<u>Section</u>	<u>Township</u>	<u>Range</u>	<u>Meridian</u>
NE	9	25 NORTH	48 EAST	MDB&M
NW	10	25 NORTH	48 EAST	MDB&M



0223673

In Eureka County, Nevada, on the 28th day of October, 2012.

RECORDER'S STAMP

Name and mailing address of locator is: Pyramid Lake LLC
P.O. Box 6945
Incline Village, Nevada 89450

The Claim is approximately 1500 feet long and 600 feet wide, such that 10 feet are claimed in a East direction and 1490 feet in a West direction from the point of discovery (monument of location), at which the Notice of Location was posted, together with 300 feet on each side of the monument of location and center line of the Claim. The general course of the lode or vein is from the East to the West direction.

The number, location and markings on each corner monument are as follows:

<u>Corner</u>	<u>Location</u>	<u>Markings</u>	<u>Description</u>
No. 1:	Northwest Corner	N.W. Corner GN 87	2" x 2" x 4' wood post
No. 2:	Northeast Corner	N.E. Corner GN 87	2" x 2" x 4' wood post
No. 3:	Southeast Corner	S.E. Corner GN 87	2" x 2" x 4' wood post
No. 4:	Southwest Corner	S.W. Corner GN 87	2" x 2" x 4' wood post

As erected on the ground, each corner monument is marked as described above by scribed metal tags.

The work of location consisted of making a claim map as provided in NRS 517.040. The tie from the claim block to a fixed point is depicted on the location map included with this filing.

The undersigned hereby affirms that there is no Social Security number contained in this document.

Dated this 16th day of January, 2013

SIGNATURE OF LOCATOR:

By:

H. H. Tonking, Agent

DOC # 0223674

01/16/2013

03:36 PM

Official Record

Recording requested By
PYRAMID LAKE LLC

Eureka County - NV
Mike Rebaleati - Recorder

Fee: \$22.50

Page 1 of 1

RPTT:

Recorded By: FES

Book- 546 Page- 0342

**CERTIFICATE OF LOCATION
LODE MINING CLAIM**

TO ALL WHOM IT MAY CONCERN:

The undersigned hereby certifies that he has caused to be located the
GN 88 Lode Mining Claim in the following quarter section(s):

<u>1/4</u>	<u>Section</u>	<u>Township</u>	<u>Range</u>	<u>Meridian</u>
NW	10	25 NORTH	48 EAST	MDB&M
NE	10	25 NORTH	48 EAST	MDB&M



In Eureka County, Nevada, on the 28th day of October, 2012.

RECORDER'S STAMP

Name and mailing address of locator is: Pyramid Lake LLC
P.O. Box 6945
Incline Village, Nevada 89450

The Claim is approximately 1500 feet long and 600 feet wide, such that 1490 feet are claimed in a East direction and 10 feet in a West direction from the point of discovery (monument of location), at which the Notice of Location was posted, together with 300 feet on each side of the monument of location and center line of the Claim. The general course of the lode or vein is from the East to the West direction.

The number, location and markings on each corner monument are as follows:

<u>Corner</u>	<u>Location</u>	<u>Markings</u>	<u>Description</u>
No. 1:	Northwest Corner	N.W. Corner GN 88	2" x 2" x 4' wood post
No. 2:	Northeast Corner	N.E. Corner GN 88	2" x 2" x 4' wood post
No. 3:	Southeast Corner	S.E. Corner GN 88	2" x 2" x 4' wood post
No. 4:	Southwest Corner	S.W. Corner GN 88	2" x 2" x 4' wood post

As erected on the ground, each corner monument is marked as described above by scribed metal tags.

The work of location consisted of making a claim map as provided in NRS 517.040. The tie from the claim block to a fixed point is depicted on the location map included with this filing.

The undersigned hereby affirms that there is no Social Security number contained in this document.

Dated this 16th day of January, 2013

SIGNATURE OF LOCATOR:

By: H. H. Tonking
H. H. Tonking, Agent

DOC # 0223675

01/18/2013

03:36 PM

Official RecordRecording requested By
PYRAMID LAKE LLC

Eureka County - NV

Mike Rebaleati - Recorder

Fee: \$22.50

Page 1 of 1

RPTT:

Recorded By: FES

Book- 546 Page- 0343

**CERTIFICATE OF LOCATION
LODE MINING CLAIM****TO ALL WHOM IT MAY CONCERN:**

The undersigned hereby certifies that he has caused to be located the
GN 89 Lode Mining Claim in the following quarter section(s):

<u>1/4</u>	<u>Section</u>	<u>Township</u>	<u>Range</u>	<u>Meridian</u>
NE	9	25 NORTH	48 EAST	MDB&M
NW	10	25 NORTH	48 EAST	MDB&M



In Eureka County, Nevada, on the 28th day of October, 2012.

RECORDER'S STAMP

Name and mailing address of locator is: Pyramid Lake LLC
 P.O. Box 6945
 Incline Village, Nevada 89450

The Claim is approximately 1500 feet long and 600 feet wide, such that 10 feet are claimed in a East direction and 1490 feet in a West direction from the point of discovery (monument of location), at which the Notice of Location was posted, together with 300 feet on each side of the monument of location and center line of the Claim. The general course of the lode or vein is from the East to the West direction.

The number, location and markings on each corner monument are as follows:

<u>Corner</u>	<u>Location</u>	<u>Markings</u>	<u>Description</u>
No. 1:	Northwest Corner	N.W. Corner GN 89	2" x 2" x 4' wood post
No. 2:	Northeast Corner	N.E. Corner GN 89	2" x 2" x 4' wood post
No. 3:	Southeast Corner	S.E. Corner GN 89	2" x 2" x 4' wood post
No. 4:	Southwest Corner	S.W. Corner GN 89	2" x 2" x 4' wood post

As erected on the ground, each corner monument is marked as described above by scribed metal tags.

The work of location consisted of making a claim map as provided in NRS 517.040. The tie from the claim block to a fixed point is depicted on the location map included with this filing.

The undersigned hereby affirms that there is no Social Security number contained in this document.

Dated this 16th day of January, 2013

SIGNATURE OF LOCATOR:

By: H. H. Tonking
 H. H. Tonking, Agent

Official Record

Recording requested By
PYRAMID LAKE LLC

Eureka County - NV

Mike Rebaleati - Recorder

Fee: \$22.50

Page 1 of 1

RPTT:

Recorded By: FES

Book- 546 Page- 0344



**CERTIFICATE OF LOCATION
LODE MINING CLAIM**

TO ALL WHOM IT MAY CONCERN:

The undersigned hereby certifies that he has caused to be located the
GN 90 Lode Mining Claim in the following quarter section(s):

<u>1/4</u>	<u>Section</u>	<u>Township</u>	<u>Range</u>	<u>Meridian</u>
NW	10	25 NORTH	48 EAST	MDB&M
NE	10	25 NORTH	48 EAST	MDB&M

In Eureka County, Nevada, on the 28th day of October, 2012.

RECORDER'S STAMP

Name and mailing address of locator is: Pyramid Lake LLC
P.O. Box 6945
Incline Village, Nevada 89450

The Claim is approximately 1500 feet long and 600 feet wide, such that 1490 feet are claimed in a East direction and 10 feet in a West direction from the point of discovery (monument of location), at which the Notice of Location was posted, together with 300 feet on each side of the monument of location and center line of the Claim. The general course of the lode or vein is from the East to the West direction.

The number, location and markings on each corner monument are as follows:

<u>Corner</u>	<u>Location</u>	<u>Markings</u>	<u>Description</u>
No. 1:	Northwest Corner	N.W. Corner GN 90	2" x 2" x 4' wood post
No. 2:	Northeast Corner	N.E. Corner GN 90	2" x 2" x 4' wood post
No. 3:	Southeast Corner	S.E. Corner GN 90	2" x 2" x 4' wood post
No. 4:	Southwest Corner	S.W. Corner GN 90	2" x 2" x 4' wood post

As erected on the ground, each corner monument is marked as described above by scribed metal tags.

The work of location consisted of making a claim map as provided in NRS 517.040. The tie from the claim block to a fixed point is depicted on the location map included with this filing.

The undersigned hereby affirms that there is no Social Security number contained in this document.

Dated this 16th day of January, 2013

SIGNATURE OF LOCATOR:

By:


H. H. Tonking, Agent

DOC # 0223677

01/18/2013

03:36 PM

Official RecordRecording requested By
PYRAMID LAKE LLC

Eureka County - NV

Mike Rebaleati - Recorder

Fee: \$22.50

Page 1 of 1

RPTT:

Recorded By: FES

Book- 546 Page- 0345

**CERTIFICATE OF LOCATION
LODE MINING CLAIM****TO ALL WHOM IT MAY CONCERN:**

The undersigned hereby certifies that he has caused to be located the
GN 91 Lode Mining Claim in the following quarter section(s):

<u>1/4</u>	<u>Section</u>	<u>Township</u>	<u>Range</u>	<u>Meridian</u>
NE	9	25 NORTH	48 EAST	MDB&M
SE	9	25 NORTH	48 EAST	MDB&M
NW	10	25 NORTH	48 EAST	MDB&M
SW	10	25 NORTH	48 EAST	MDB&M



0223677

In Eureka County, Nevada, on the 28th day of October, 2012.

RECORDER'S STAMP

Name and mailing address of locator is: Pyramid Lake LLC
 P.O. Box 6945
 Incline Village, Nevada 89450

The Claim is approximately 1500 feet long and 600 feet wide, such that 10 feet are claimed in a East direction and 1490 feet in a West direction from the point of discovery (monument of location), at which the Notice of Location was posted, together with 300 feet on each side of the monument of location and center line of the Claim. The general course of the lode or vein is from the East to the West direction.

The number, location and markings on each corner monument are as follows:

<u>Corner</u>	<u>Location</u>	<u>Markings</u>	<u>Description</u>
No. 1:	Northwest Corner	N.W. Corner GN 91	2" x 2" x 4' wood post
No. 2:	Northeast Corner	N.E. Corner GN 91	2" x 2" x 4' wood post
No. 3:	Southeast Corner	S.E. Corner GN 91	2" x 2" x 4' wood post
No. 4:	Southwest Corner	S.W. Corner GN 91	2" x 2" x 4' wood post

As erected on the ground, each corner monument is marked as described above by scribed metal tags.

The work of location consisted of making a claim map as provided in NRS 517.040. The tie from the claim block to a fixed point is depicted on the location map included with this filing.

The undersigned hereby affirms that there is no Social Security number contained in this document.

Dated this 16th day of January, 2013

SIGNATURE OF LOCATOR:

By: 

H. H. Tonking, Agent

DOC # 0223678

01/18/2013

03:36 PM

Official RecordRecording requested By
PYRAMID LAKE LLC

Eureka County - NV

Mike Rebaleati - Recorder

Fee: \$22.50

Page 1 of 1

RPTT:

Recorded By: FES

Book- 546 Page- 0346

**CERTIFICATE OF LOCATION
LODE MINING CLAIM****TO ALL WHOM IT MAY CONCERN:**

The undersigned hereby certifies that he has caused to be located the
GN 92 Lode Mining Claim in the following quarter section(s):

<u>1/4</u>	<u>Section</u>	<u>Township</u>	<u>Range</u>	<u>Meridian</u>
SW	10	25 NORTH	48 EAST	MDB&M
SE	10	25 NORTH	48 EAST	MDB&M
NW	10	25 NORTH	48 EAST	MDB&M
NE	10	25 NORTH	48 EAST	MDB&M



0223678

In Eureka County, Nevada, on the 28th day of October, 2012.

RECORDER'S STAMP

Name and mailing address of locator is: Pyramid Lake LLC
P.O. Box 6945
Incline Village, Nevada 89450

The Claim is approximately 1500 feet long and 600 feet wide, such that 1490 feet are claimed in a East direction and 10 feet in a West direction from the point of discovery (monument of location), at which the Notice of Location was posted, together with 300 feet on each side of the monument of location and center line of the Claim. The general course of the lode or vein is from the East to the West direction.

The number, location and markings on each corner monument are as follows:

<u>Corner</u>	<u>Location</u>	<u>Markings</u>	<u>Description</u>
No. 1:	Northwest Corner	N.W. Corner GN 92	2" x 2" x 4' wood post
No. 2:	Northeast Corner	N.E. Corner GN 92	2" x 2" x 4' wood post
No. 3:	Southeast Corner	S.E. Corner GN 92	2" x 2" x 4' wood post
No. 4:	Southwest Corner	S.W. Corner GN 92	2" x 2" x 4' wood post

As erected on the ground, each corner monument is marked as described above by scribed metal tags.


The work of location consisted of making a claim map as provided in NRS 517.040. The tie from the claim block to a fixed point is depicted on the location map included with this filing.

The undersigned hereby affirms that there is no Social Security number contained in this document.

Dated this 16th day of January, 2013

SIGNATURE OF LOCATOR:

By:


H.H. Tonking, Agent

DOC # 0223679

01/18/2013

03:36 PM

Official RecordRecording requested By
PYRAMID LAKE LLC

Eureka County - NV

Mike Rebaleati - Recorder

Fee: \$22.50

Page 1 of 1

RPTT:

Recorded By: FES

Book- 546 Page- 0347

**CERTIFICATE OF LOCATION
LODE MINING CLAIM****TO ALL WHOM IT MAY CONCERN:**

The undersigned hereby certifies that he has caused to be located the
GN 93 Lode Mining Claim in the following quarter section(s):

<u>1/4</u>	<u>Section</u>	<u>Township</u>	<u>Range</u>	<u>Meridian</u>
SW	10	25 NORTH	48 EAST	MDB&M
SE	10	25 NORTH	48 EAST	MDB&M



In Eureka County, Nevada, on the 28th day of October, 2012.

RECORDER'S STAMP

Name and mailing address of locator is: Pyramid Lake LLC
P.O. Box 6945
Incline Village, Nevada 89450

The Claim is approximately 1500 feet long and 600 feet wide, such that 1490 feet are claimed in a East direction and 10 feet in a West direction from the point of discovery (monument of location), at which the Notice of Location was posted, together with 300 feet on each side of the monument of location and center line of the Claim. The general course of the lode or vein is from the East to the West direction.

The number, location and markings on each corner monument are as follows:

<u>Corner</u>	<u>Location</u>	<u>Markings</u>	<u>Description</u>
No. 1:	Northwest Corner	N.W. Corner GN 93	2" x 2" x 4' wood post
No. 2:	Northeast Corner	N.E. Corner GN 93	2" x 2" x 4' wood post
No. 3:	Southeast Corner	S.E. Corner GN 93	2" x 2" x 4' wood post
No. 4:	Southwest Corner	S.W. Corner GN 93	2" x 2" x 4' wood post


As erected on the ground, each corner monument is marked as described above by scribed metal tags.

The work of location consisted of making a claim map as provided in NRS 517.040. The tie from the claim block to a fixed point is depicted on the location map included with this filing.

The undersigned hereby affirms that there is no Social Security number contained in this document.

Dated this 16th day of January, 2013

SIGNATURE OF LOCATOR:

By: 
H. H. Tonking, Agent

DOC # 0223680

01/18/2013

03:36 PM

Official Record

Recording requested By
PYRAMID LAKE LLC

Eureka County - NV
Mike Rebaleati - Recorder

Fee: \$22.50

Page 1 of 1

RPTT:

Recorded By: FES

Book- 546 Page- 0348

**CERTIFICATE OF LOCATION
LODE MINING CLAIM**

TO ALL WHOM IT MAY CONCERN:

The undersigned hereby certifies that he has caused to be located the
GN 96 Lode Mining Claim in the following quarter section(s):

<u>1/4</u>	<u>Section</u>	<u>Township</u>	<u>Range</u>	<u>Meridian</u>
<u>NE</u>	<u>10</u>	<u>25 NORTH</u>	<u>48 EAST</u>	<u>MDB&M</u>



In Eureka County, Nevada, on the 28th day of October, 2012.

RECORDER'S STAMP

Name and mailing address of locator is: Pyramid Lake LLC
P.O. Box 6945
Incline Village, Nevada 89450

The Claim is approximately 1500 feet long and 600 feet wide, such that 10 feet are claimed in a East direction and 1490 feet in a West direction from the point of discovery (monument of location), at which the Notice of Location was posted, together with 300 feet on each side of the monument of location and center line of the Claim. The general course of the lode or vein is from the East to the West direction.

The number, location and markings on each corner monument are as follows:

<u>Corner</u>	<u>Location</u>	<u>Markings</u>	<u>Description</u>
No. 1:	Northwest Corner	N.W. Corner GN 96	2" x 2" x 4' wood post
No. 2:	Northeast Corner	N.E. Corner GN 96	2" x 2" x 4' wood post
No. 3:	Southeast Corner	S.E. Corner GN 96	2" x 2" x 4' wood post
No. 4:	Southwest Corner	S.W. Corner GN 96	2" x 2" x 4' wood post

As erected on the ground, each corner monument is marked as described above by scribed metal tags.

The work of location consisted of making a claim map as provided in NRS 517.040. The tie from the claim block to a fixed point is depicted on the location map included with this filing.

The undersigned hereby affirms that there is no Social Security number contained in this document.

Dated this 16th day of January, 2013

SIGNATURE OF LOCATOR:

By: H. H. Tonking
H. H. Tonking, Agent

DOC # 0223681

01/18/2013

03:36 PM

Official Record

Recording requested By
PYRAMID LAKE LLC

Eureka County - NV

Mike Rebaleati - Recorder

Fee: \$22.50

Page 1 of 1

RPTT:

Recorded By: FES

Book- 546 Page- 0349

**CERTIFICATE OF LOCATION
LODE MINING CLAIM**

TO ALL WHOM IT MAY CONCERN:

The undersigned hereby certifies that he has caused to be located the
GN 97 Lode Mining Claim in the following quarter section(s):

<u>1/4</u>	<u>Section</u>	<u>Township</u>	<u>Range</u>	<u>Meridian</u>
NE	10	25 NORTH	48 EAST	MDB&M
NW	11	25 NORTH	48 EAST	MDB&M



0223681

In Eureka County, Nevada, on the 28th day of October, 2012.

RECORDER'S STAMP

Name and mailing address of locator is: Pyramid Lake LLC
P.O. Box 6945
Incline Village, Nevada 89450

The Claim is approximately 1500 feet long and 600 feet wide, such that 1490 feet are claimed in a East direction and 10 feet in a West direction from the point of discovery (monument of location), at which the Notice of Location was posted, together with 300 feet on each side of the monument of location and center line of the Claim. The general course of the lode or vein is from the East to the West direction.

The number, location and markings on each corner monument are as follows:

<u>Corner</u>	<u>Location</u>	<u>Markings</u>	<u>Description</u>
No. 1:	Northwest Corner	N.W. Corner GN 97	2" x 2" x 4' wood post
No. 2:	Northeast Corner	N.E. Corner GN 97	2" x 2" x 4' wood post
No. 3:	Southeast Corner	S.E. Corner GN 97	2" x 2" x 4' wood post
No. 4:	Southwest Corner	S.W. Corner GN 97	2" x 2" x 4' wood post


As erected on the ground, each corner monument is marked as described above by scribed metal tags.

The work of location consisted of making a claim map as provided in NRS 517.040. The tie from the claim block to a fixed point is depicted on the location map included with this filing.

The undersigned hereby affirms that there is no Social Security number contained in this document.

Dated this 16th day of January, 2013

SIGNATURE OF LOCATOR:

By: 
H. H. Tonking, Agent

DOC # 0223682

01/18/2013

03:36 PM

Official RecordRecording requested By
PYRAMID LAKE LLC

Eureka County - NV

Mike Rebaleati - Recorder

Fee: \$22.50

Page 1 of 1

RPTT:

Recorded By: FES

Book- 546 Page- 0350

**CERTIFICATE OF LOCATION
LODE MINING CLAIM****TO ALL WHOM IT MAY CONCERN:**

The undersigned hereby certifies that he has caused to be located the
GN 98 Lode Mining Claim in the following quarter section(s):

<u>1/4</u>	<u>Section</u>	<u>Township</u>	<u>Range</u>	<u>Meridian</u>
NE	10	25 NORTH	48 EAST	MDB&M



In Eureka County, Nevada, on the 28th day of October, 2012.

RECORDER'S STAMP

Name and mailing address of locator is: Pyramid Lake LLC
P.O. Box 6945
Incline Village, Nevada 89450

The Claim is approximately 1500 feet long and 600 feet wide, such that 10 feet are claimed in a East direction and 1490 feet in a West direction from the point of discovery (monument of location), at which the Notice of Location was posted, together with 300 feet on each side of the monument of location and center line of the Claim. The general course of the lode or vein is from the East to the West direction.

The number, location and markings on each corner monument are as follows:

<u>Corner</u>	<u>Location</u>	<u>Markings</u>	<u>Description</u>
No. 1:	Northwest Corner	N.W. Corner GN 98	2" x 2" x 4' wood post
No. 2:	Northeast Corner	N.E. Corner GN 98	2" x 2" x 4' wood post
No. 3:	Southeast Corner	S.E. Corner GN 98	2" x 2" x 4' wood post
No. 4:	Southwest Corner	S.W. Corner GN 98	2" x 2" x 4' wood post

As erected on the ground, each corner monument is marked as described above by scribed metal tags.

The work of location consisted of making a claim map as provided in NRS 517.040. The tie from the claim block to a fixed point is depicted on the location map included with this filing.

The undersigned hereby affirms that there is no Social Security number contained in this document.

Dated this 16th day of January, 2013

SIGNATURE OF LOCATOR:

By: H. H. Tonking
H. H. Tonking, Agent

DOC # 0223683

01/18/2013

03:36 PM

Official RecordRecording requested by
PYRAMID LAKE LLCEureka County - NV
Mike Rebaleati - Recorder

Fee: \$22.50

Page 1 of 1

RPTT:

Recorded By: FES

Book- 546 Page- 0351

**CERTIFICATE OF LOCATION
LODE MINING CLAIM****TO ALL WHOM IT MAY CONCERN:**

The undersigned hereby certifies that he has caused to be located the
GN 99 Lode Mining Claim in the following quarter section(s):

<u>1/4</u>	<u>Section</u>	<u>Township</u>	<u>Range</u>	<u>Meridian</u>
NE	10	25 NORTH	48 EAST	MDB&M
NW	11	25 NORTH	48 EAST	MDB&M



0223683

In Eureka County, Nevada, on the 28th day of October, 2012.

RECORDER'S STAMP

Name and mailing address of locator is: Pyramid Lake LLC
P.O. Box 6945
Incline Village, Nevada 89450

The Claim is approximately 1500 feet long and 600 feet wide, such that 1490 feet are claimed in a East direction and 10 feet in a West direction from the point of discovery (monument of location), at which the Notice of Location was posted, together with 300 feet on each side of the monument of location and center line of the Claim. The general course of the lode or vein is from the East to the West direction.

The number, location and markings on each corner monument are as follows:

<u>Corner</u>	<u>Location</u>	<u>Markings</u>	<u>Description</u>
No. 1:	Northwest Corner	N.W. Corner GN 99	2" x 2" x 4' wood post
No. 2:	Northeast Corner	N.E. Corner GN 99	2" x 2" x 4' wood post
No. 3:	Southeast Corner	S.E. Corner GN 99	2" x 2" x 4' wood post
No. 4:	Southwest Corner	S.W. Corner GN 99	2" x 2" x 4' wood post


As erected on the ground, each corner monument is marked as described above by scribed metal tags.

The work of location consisted of making a claim map as provided in NRS 517.040. The tie from the claim block to a fixed point is depicted on the location map included with this filing.

The undersigned hereby affirms that there is no Social Security number contained in this document.

Dated this 16th day of January, 2013

SIGNATURE OF LOCATOR:

By: 
H. H. Tonking, Agent

DOC # 0223684

01/18/2013

03:36 PM

Official Record

Recording requested By
PYRAMID LAKE LLC

Eureka County - NV

Mike Rebaleati - Recorder

Fee: \$22.50

Page 1 of 1

RPTT:

Recorded By: FES

Book- 546 Page- 0352

**CERTIFICATE OF LOCATION
LODE MINING CLAIM**

TO ALL WHOM IT MAY CONCERN:

The undersigned hereby certifies that he has caused to be located the
GN 100 Lode Mining Claim in the following quarter section(s):

<u>1/4</u>	<u>Section</u>	<u>Township</u>	<u>Range</u>	<u>Meridian</u>
NE	10	25 NORTH	48 EAST	MDB&M



In Eureka County, Nevada, on the 28th day of October, 2012.

RECORDER'S STAMP

Name and mailing address of locator is: Pyramid Lake LLC
P.O. Box 6945
Incline Village, Nevada 89450

The Claim is approximately 1500 feet long and 600 feet wide, such that 10 feet are claimed in a East direction and 1490 feet in a West direction from the point of discovery (monument of location), at which the Notice of Location was posted, together with 300 feet on each side of the monument of location and center line of the Claim. The general course of the lode or vein is from the East to the West direction.

The number, location and markings on each corner monument are as follows:

<u>Corner</u>	<u>Location</u>	<u>Markings</u>	<u>Description</u>
No. 1:	Northwest Corner	N.W. Corner GN 100	2" x 2" x 4' wood post
No. 2:	Northeast Corner	N.E. Corner GN 100	2" x 2" x 4' wood post
No. 3:	Southeast Corner	S.E. Corner GN 100	2" x 2" x 4' wood post
No. 4:	Southwest Corner	S.W. Corner GN 100	2" x 2" x 4' wood post


As erected on the ground, each corner monument is marked as described above by scribed metal tags.

The work of location consisted of making a claim map as provided in NRS 517.040. The tie from the claim block to a fixed point is depicted on the location map included with this filing.

The undersigned hereby affirms that there is no Social Security number contained in this document.

Dated this 16th day of January, 2013

SIGNATURE OF LOCATOR:

By: 
H. H. Tonking, Agent

**CERTIFICATE OF LOCATION
LODE MINING CLAIM**

TO ALL WHOM IT MAY CONCERN:

The undersigned hereby certifies that he has caused to be located the
GN 101 Lode Mining Claim in the following quarter section(s):

<u>1/4</u>	<u>Section</u>	<u>Township</u>	<u>Range</u>	<u>Meridian</u>
NE	10	25 NORTH	48 EAST	MDB&M
NW	11	25 NORTH	48 EAST	MDB&M

DOC # 0223685

01/18/2013

03:36 PM

Official Record

Recording requested By
PYRAMID LAKE LLC

**Eureka County - NV
Mike Rebaleati - Recorder**

Fee: \$22.50

Page 1 of 1

RPTT:

Recorded By: FES

Book- 546 Page- 0353



0223685

In Eureka County, Nevada, on the 28th day of October, 2012.

RECORDER'S STAMP

Name and mailing address of locator is: Pyramid Lake LLC
P.O. Box 6945
Incline Village, Nevada 89450

The Claim is approximately 1500 feet long and 600 feet wide, such that 1490 feet are claimed in a East direction and 10 feet in a West direction from the point of discovery (monument of location), at which the Notice of Location was posted, together with 300 feet on each side of the monument of location and center line of the Claim. The general course of the lode or vein is from the East to the West direction.

The number, location and markings on each corner monument are as follows:

<u>Corner</u>	<u>Location</u>	<u>Markings</u>	<u>Description</u>
No. 1:	Northwest Corner	N.W. Corner GN 101	2" x 2" x 4' wood post
No. 2:	Northeast Corner	N.E. Corner GN 101	2" x 2" x 4' wood post
No. 3:	Southeast Corner	S.E. Corner GN 101	2" x 2" x 4' wood post
No. 4:	Southwest Corner	S.W. Corner GN 101	2" x 2" x 4' wood post

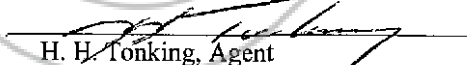
As erected on the ground, each corner monument is marked as described above by scribed metal tags.

The work of location consisted of making a claim map as provided in NRS 517.040. The tie from the claim block to a fixed point is depicted on the location map included with this filing.

The undersigned hereby affirms that there is no Social Security number contained in this document.

Dated this 16th day of January, 2013

SIGNATURE OF LOCATOR:

By: 
H. H. Tonking, Agent

DOC # 0223686

01/18/2013

03:36 PM

Official RecordRecording requested By
PYRAMID LAKE LLCEureka County - NV
Mike Rebaleati - Recorder

Fee: \$22.50

Page 1 of 1

RPTT:

Recorded By: FES

Book- 546 Page- 0354

**CERTIFICATE OF LOCATION
LODE MINING CLAIM****TO ALL WHOM IT MAY CONCERN:**

The undersigned hereby certifies that he has caused to be located the
GN 102 Lode Mining Claim in the following quarter section(s):

<u>1/4</u>	<u>Section</u>	<u>Township</u>	<u>Range</u>	<u>Meridian</u>
NE	10	25 NORTH	48 EAST	MDB&M
SE	10	25 NORTH	48 EAST	MDB&M



0223686

In Eureka County, Nevada, on the 28th day of October, 2012.

RECORDER'S STAMP

Name and mailing address of locator is: Pyramid Lake LLC
 P.O. Box 6945
 Incline Village, Nevada 89450

The Claim is approximately 1500 feet long and 600 feet wide, such that 10 feet are claimed in a East direction and 1490 feet in a West direction from the point of discovery (monument of location), at which the Notice of Location was posted, together with 300 feet on each side of the monument of location and center line of the Claim. The general course of the lode or vein is from the East to the West direction.

The number, location and markings on each corner monument are as follows:

<u>Corner</u>	<u>Location</u>	<u>Markings</u>	<u>Description</u>
No. 1:	Northwest Corner	N.W. Corner GN 102	2" x 2" x 4' wood post
No. 2:	Northeast Corner	N.E. Corner GN 102	2" x 2" x 4' wood post
No. 3:	Southeast Corner	S.E. Corner GN 102	2" x 2" x 4' wood post
No. 4:	Southwest Corner	S.W. Corner GN 102	2" x 2" x 4' wood post

As erected on the ground, each corner monument is marked as described above by scribed metal tags.

The work of location consisted of making a claim map as provided in NRS 517.040. The tie from the claim block to a fixed point is depicted on the location map included with this filing.

The undersigned hereby affirms that there is no Social Security number contained in this document.

Dated this 16th day of January, 2013

SIGNATURE OF LOCATOR:

By: 
 H. H. Tonking, Agent

DOC # 0223687

01/18/2013

03:36 PM

Official RecordRecording requested By
PYRAMID LAKE LLC

Eureka County - NV

Mike Rebaleati - Recorder

Fee: \$22.50

Page 1 of 1

RPTT:

Recorded By: FES

Book- 546 Page- 0355

**CERTIFICATE OF LOCATION
LODE MINING CLAIM****TO ALL WHOM IT MAY CONCERN:**

The undersigned hereby certifies that he has caused to be located the
GN 103 Lode Mining Claim in the following quarter section(s):

<u>1/4</u>	<u>Section</u>	<u>Township</u>	<u>Range</u>	<u>Meridian</u>
NE	10	25 NORTH	48 EAST	MDB&M
SE	10	25 NORTH	48 EAST	MDB&M
NW	11	25 NORTH	48 EAST	MDB&M
SW	11	25 NORTH	48 EAST	MDB&M



0223687

In Eureka County, Nevada, on the 28th day of October, 2012.

RECORDER'S STAMP

Name and mailing address of locator is: Pyramid Lake LLC
P.O. Box 6945
Incline Village, Nevada 89450

The Claim is approximately 1500 feet long and 600 feet wide, such that 1490 feet are claimed in a East direction and 10 feet in a West direction from the point of discovery (monument of location), at which the Notice of Location was posted, together with 300 feet on each side of the monument of location and center line of the Claim. The general course of the lode or vein is from the East to the West direction.

The number, location and markings on each corner monument are as follows:

<u>Corner</u>	<u>Location</u>	<u>Markings</u>	<u>Description</u>
No. 1:	Northwest Corner	N.W. Corner GN 103	2" x 2" x 4' wood post
No. 2:	Northeast Corner	N.E. Corner GN 103	2" x 2" x 4' wood post
No. 3:	Southeast Corner	S.E. Corner GN 103	2" x 2" x 4' wood post
No. 4:	Southwest Corner	S.W. Corner GN 103	2" x 2" x 4' wood post

As erected on the ground, each corner monument is marked as described above by scribed metal tags.

The work of location consisted of making a claim map as provided in NRS 517.040. The tie from the claim block to a fixed point is depicted on the location map included with this filing.

The undersigned hereby affirms that there is no Social Security number contained in this document.

Dated this 16th day of January, 2013

SIGNATURE OF LOCATOR:

By: H.H. Tonking
H.H. Tonking, Agent

DOC # 0223688

01/18/2013

03:36 PM

Official RecordRecording requested By
PYRAMID LAKE LLC

Eureka County - NV

Mike Rebaleati - Recorder

Fee: \$22.50

Page 1 of 1

RPTT:

Recorded By: FES

Book- 546 Page- 0356



0223688

**CERTIFICATE OF LOCATION
LODE MINING CLAIM****TO ALL WHOM IT MAY CONCERN:**

The undersigned hereby certifies that he has caused to be located the
GN 104 Lode Mining Claim in the following quarter section(s):

<u>1/4</u>	<u>Section</u>	<u>Township</u>	<u>Range</u>	<u>Meridian</u>
SE	10	25 NORTH	48 EAST	MDB&M

In Eureka County, Nevada, on the 28th day of October, 2012.

RECORDER'S STAMP

Name and mailing address of locator is: Pyramid Lake LLC
P.O. Box 6945
Incline Village, Nevada 89450

The Claim is approximately 1500 feet long and 600 feet wide, such that 10 feet are claimed in a East direction and 1490 feet in a West direction from the point of discovery (monument of location), at which the Notice of Location was posted, together with 300 feet on each side of the monument of location and center line of the Claim. The general course of the lode or vein is from the East to the West direction.

The number, location and markings on each corner monument are as follows:

<u>Corner</u>	<u>Location</u>	<u>Markings</u>	<u>Description</u>
No. 1:	Northwest Corner	N.W. Corner GN 104	2" x 2" x 4' wood post
No. 2:	Northeast Corner	N.E. Corner GN 104	2" x 2" x 4' wood post
No. 3:	Southeast Corner	S.E. Corner GN 104	2" x 2" x 4' wood post
No. 4:	Southwest Corner	S.W. Corner GN 104	2" x 2" x 4' wood post


As erected on the ground, each corner monument is marked as described above by scribed metal tags.

The work of location consisted of making a claim map as provided in NRS 517.040. The tie from the claim block to a fixed point is depicted on the location map included with this filing.

The undersigned hereby affirms that there is no Social Security number contained in this document.

Dated this 16th day of January, 2013

SIGNATURE OF LOCATOR:

By: 
H. H. Tonking, Agent

DOC # 0223689

01/18/2013

03:36 PM

Official Record

Recording requested By
PYRAMID LAKE LLC

Eureka County - NV
Mike Rebaleati - Recorder

Fee: \$22.50

Page 1 of 1

RPTT:

Recorded By: FES

Book- 546 Page- 0357



0223689

**CERTIFICATE OF LOCATION
LODE MINING CLAIM**

TO ALL WHOM IT MAY CONCERN:

The undersigned hereby certifies that he has caused to be located the
GN 105 Lode Mining Claim in the following quarter section(s):

<u>1/4</u>	<u>Section</u>	<u>Township</u>	<u>Range</u>	<u>Meridian</u>
SE	10	25 NORTH	48 EAST	MDB&M
SW	11	25 NORTH	48 EAST	MDB&M

In Eureka County, Nevada, on the 28th day of October, 2012.

RECORDER'S STAMP

Name and mailing address of locator is: Pyramid Lake LLC
P.O. Box 6945
Incline Village, Nevada 89450

The Claim is approximately 1500 feet long and 600 feet wide, such that 1490 feet are claimed in a East direction and 10 feet in a West direction from the point of discovery (monument of location), at which the Notice of Location was posted, together with 300 feet on each side of the monument of location and center line of the Claim. The general course of the lode or vein is from the East to the West direction.

The number, location and markings on each corner monument are as follows:

<u>Corner</u>	<u>Location</u>	<u>Markings</u>	<u>Description</u>
No. 1:	Northwest Corner	N.W. Corner GN 105	2" x 2" x 4' wood post
No. 2:	Northeast Corner	N.E. Corner GN 105	2" x 2" x 4' wood post
No. 3:	Southeast Corner	S.E. Corner GN 105	2" x 2" x 4' wood post
No. 4:	Southwest Corner	S.W. Corner GN 105	2" x 2" x 4' wood post


As erected on the ground, each corner monument is marked as described above by scribed metal tags.

The work of location consisted of making a claim map as provided in NRS 517.040. The tie from the claim block to a fixed point is depicted on the location map included with this filing.

The undersigned hereby affirms that there is no Social Security number contained in this document.

Dated this 16th day of January, 2013

SIGNATURE OF LOCATOR:

By: 
H. H. Tonking, Agent

DOC # 0223690

01/18/2013

03:36 PM

Official RecordRecording requested By
PYRAMID LAKE LLC

Eureka County - NV

Mike Rebaleati - Recorder

Fee: \$22.50

Page 1 of 1

RPTT:

Recorded By: FES

Book- 546 Page- 0358

**CERTIFICATE OF LOCATION
LODE MINING CLAIM****TO ALL WHOM IT MAY CONCERN:**

The undersigned hereby certifies that he has caused to be located the
GN 106 Lode Mining Claim in the following quarter section(s):

<u>1/4</u>	<u>Section</u>	<u>Township</u>	<u>Range</u>	<u>Meridian</u>
SE	10	25 NORTH	48 EAST	MDB&M
SW	10	25 NORTH	48 EAST	MDB&M



In Eureka County, Nevada, on the 28th day of October, 2012.

RECORDER'S STAMP

Name and mailing address of locator is: Pyramid Lake LLC
 P.O. Box 6945
 Incline Village, Nevada 89450

The Claim is approximately 1500 feet long and 600 feet wide, such that 1490 feet are claimed in a East direction and 10 feet in a West direction from the point of discovery (monument of location), at which the Notice of Location was posted, together with 300 feet on each side of the monument of location and center line of the Claim. The general course of the lode or vein is from the East to the West direction.

The number, location and markings on each corner monument are as follows:

<u>Corner</u>	<u>Location</u>	<u>Markings</u>	<u>Description</u>
No. 1:	Northwest Corner	N.W. Corner GN 106	2" x 2" x 4' wood post
No. 2:	Northeast Corner	N.E. Corner GN 106	2" x 2" x 4' wood post
No. 3:	Southeast Corner	S.E. Corner GN 106	2" x 2" x 4' wood post
No. 4:	Southwest Corner	S.W. Corner GN 106	2" x 2" x 4' wood post

As erected on the ground, each corner monument is marked as described above by scribed metal tags.


The work of location consisted of making a claim map as provided in NRS 517.040. The tie from the claim block to a fixed point is depicted on the location map included with this filing.

The undersigned hereby affirms that there is no Social Security number contained in this document.

Dated this 16th day of January, 2013

SIGNATURE OF LOCATOR:

By:


 H. H. Tonking, Agent

DOC # 0223691

01/18/2013

03:36 PM

Official RecordRecording requested By
PYRAMID LAKE LLC

Eureka County - NV

Mike Rebaleati - Recorder

Fee: \$22.50

Page 1 of 1

RPTT:

Recorded By: FES

Book- 546 Page- 0359



0223691

**CERTIFICATE OF LOCATION
LODE MINING CLAIM****TO ALL WHOM IT MAY CONCERN:**

The undersigned hereby certifies that he has caused to be located the
GN 107 Lode Mining Claim in the following quarter section(s):

<u>1/4</u>	<u>Section</u>	<u>Township</u>	<u>Range</u>	<u>Meridian</u>
SE	10	25 NORTH	48 EAST	MDB&M
SW	10	25 NORTH	48 EAST	MDB&M

In Eureka County, Nevada, on the 28th day of October, 2012.

RECORDER'S STAMP

Name and mailing address of locator is: Pyramid Lake LLC
P.O. Box 6945
Incline Village, Nevada 89450

The Claim is approximately 1500 feet long and 600 feet wide, such that 10 feet are claimed in a East direction and 1490 feet in a West direction from the point of discovery (monument of location), at which the Notice of Location was posted, together with 300 feet on each side of the monument of location and center line of the Claim. The general course of the lode or vein is from the East to the West direction.

The number, location and markings on each corner monument are as follows:

<u>Corner</u>	<u>Location</u>	<u>Markings</u>	<u>Description</u>
No. 1:	Northwest Corner	N.W. Corner GN 107	2" x 2" x 4' wood post
No. 2:	Northeast Corner	N.E. Corner GN 107	2" x 2" x 4' wood post
No. 3:	Southeast Corner	S.E. Corner GN 107	2" x 2" x 4' wood post
No. 4:	Southwest Corner	S.W. Corner GN 107	2" x 2" x 4' wood post

As erected on the ground, each corner monument is marked as described above by scribed metal tags.

The work of location consisted of making a claim map as provided in NRS 517.040. The tie from the claim block to a fixed point is depicted on the location map included with this filing.

The undersigned hereby affirms that there is no Social Security number contained in this document.

Dated this 16th day of January, 2013

SIGNATURE OF LOCATOR:

By: H. H. Tonking
H. H. Tonking, Agent

DOC # 0223692

01/18/2013

03:36 PM

Official RecordRecording requested By
PYRAMID LAKE LLC

Eureka County - NV

Mike Rebaleati - Recorder

Fee: \$22.50

Page 1 of 1

RPTT:

Recorded By: FES

Book- 546 Page- 0360

**CERTIFICATE OF LOCATION
LODE MINING CLAIM****TO ALL WHOM IT MAY CONCERN:**

The undersigned hereby certifies that he has caused to be located the
GN 108 Lode Mining Claim in the following quarter section(s):

<u>1/4</u>	<u>Section</u>	<u>Township</u>	<u>Range</u>	<u>Meridian</u>
SW	10	25 NORTH	48 EAST	MDB&M
SE	10	25 NORTH	48 EAST	MDB&M
NW	15	25 NORTH	48 EAST	MDB&M
NE	15	25 NORTH	48 EAST	MDB&M



0223692

In Eureka County, Nevada, on the 28th day of October, 2012.

RECORDER'S STAMP

Name and mailing address of locator is: Pyramid Lake LLC
P.O. Box 6945
Incline Village, Nevada 89450

The Claim is approximately 1500 feet long and 600 feet wide, such that 10 feet are claimed in a East direction and 1490 feet in a West direction from the point of discovery (monument of location), at which the Notice of Location was posted, together with 300 feet on each side of the monument of location and center line of the Claim. The general course of the lode or vein is from the East to the West direction.

The number, location and markings on each corner monument are as follows:

<u>Corner</u>	<u>Location</u>	<u>Markings</u>	<u>Description</u>
No. 1:	Northwest Corner	N.W. Corner GN 108	2" x 2" x 4' wood post
No. 2:	Northeast Corner	N.E. Corner GN 108	2" x 2" x 4' wood post
No. 3:	Southeast Corner	S.E. Corner GN 108	2" x 2" x 4' wood post
No. 4:	Southwest Corner	S.W. Corner GN 108	2" x 2" x 4' wood post

As erected on the ground, each corner monument is marked as described above by scribed metal tags.

The work of location consisted of making a claim map as provided in NRS 517.040. The tie from the claim block to a fixed point is depicted on the location map included with this filing.

The undersigned hereby affirms that there is no Social Security number contained in this document.

Dated this 16th day of January, 2013

SIGNATURE OF LOCATOR:

By: H. H. Tonking
H. H. Tonking, Agent

DOC # 0223693

01/18/2013

03:36 PM

Official RecordRecording requested By
PYRAMID LAKE LLC

Eureka County - NV

Mike Rebaleati - Recorder

Fee: \$22.50

Page 1 of 1

RPTT:

Recorded By: FES

Book- 546 Page- 0361



0223693

**CERTIFICATE OF LOCATION
LODE MINING CLAIM****TO ALL WHOM IT MAY CONCERN:**

The undersigned hereby certifies that he has caused to be located the
GN 109 Lode Mining Claim in the following quarter section(s):

<u>1/4</u>	<u>Section</u>	<u>Township</u>	<u>Range</u>	<u>Meridian</u>
NW	15	25 NORTH	48 EAST	MDB&M
NE	15	25 NORTH	48 EAST	MDB&M

In Eureka County, Nevada, on the 28th day of October, 2012.

RECORDER'S STAMP

Name and mailing address of locator is: Pyramid Lake LLC
P.O. Box 6945
Incline Village, Nevada 89450

The Claim is approximately 1500 feet long and 600 feet wide, such that 10 feet are claimed in a East direction and 1490 feet in a West direction from the point of discovery (monument of location), at which the Notice of Location was posted, together with 300 feet on each side of the monument of location and center line of the Claim. The general course of the lode or vein is from the East to the West direction.

The number, location and markings on each corner monument are as follows:

<u>Corner</u>	<u>Location</u>	<u>Markings</u>	<u>Description</u>
No. 1:	Northwest Corner	N.W. Corner GN 109	2" x 2" x 4' wood post
No. 2:	Northeast Corner	N.E. Corner GN 109	2" x 2" x 4' wood post
No. 3:	Southeast Corner	S.E. Corner GN 109	2" x 2" x 4' wood post
No. 4:	Southwest Corner	S.W. Corner GN 109	2" x 2" x 4' wood post


As erected on the ground, each corner monument is marked as described above by scribed metal tags.

The work of location consisted of making a claim map as provided in NRS 517.040. The tie from the claim block to a fixed point is depicted on the location map included with this filing.

The undersigned hereby affirms that there is no Social Security number contained in this document.

Dated this 16th day of January, 2013

SIGNATURE OF LOCATOR:

By: 
H. H. Tonking, Agent

DOC # 0223694

01/18/2013

03:36 PM

Official Record

Recording requested By
PYRAMID LAKE LLC

Eureka County - NV

Mike Rebaleati - Recorder

Fee: \$22.50

Page 1 of 1

RPTT:

Recorded By: FES

Book- 546 Page- 0362

**CERTIFICATE OF LOCATION
LODE MINING CLAIM**

TO ALL WHOM IT MAY CONCERN:

The undersigned hereby certifies that he has caused to be located the
GN 110 Lode Mining Claim in the following quarter section(s):

<u>1/4</u>	<u>Section</u>	<u>Township</u>	<u>Range</u>	<u>Meridian</u>
SE	10	25 NORTH	48 EAST	MDB&M



In Eureka County, Nevada, on the 28th day of October, 2012.

RECORDER'S STAMP

Name and mailing address of locator is: Pyramid Lake LLC
P.O. Box 6945
Incline Village, Nevada 89450

The Claim is approximately 1500 feet long and 600 feet wide, such that 10 feet are claimed in a East direction and 1490 feet in a West direction from the point of discovery (monument of location), at which the Notice of Location was posted, together with 300 feet on each side of the monument of location and center line of the Claim. The general course of the lode or vein is from the East to the West direction.

The number, location and markings on each corner monument are as follows:

<u>Corner</u>	<u>Location</u>	<u>Markings</u>	<u>Description</u>
No. 1:	Northwest Corner	N.W. Corner GN 110	2" x 2" x 4' wood post
No. 2:	Northeast Corner	N.E. Corner GN 110	2" x 2" x 4' wood post
No. 3:	Southeast Corner	S.E. Corner GN 110	2" x 2" x 4' wood post
No. 4:	Southwest Corner	S.W. Corner GN 110	2" x 2" x 4' wood post

As erected on the ground, each corner monument is marked as described above by scribed metal tags.

The work of location consisted of making a claim map as provided in NRS 517.040. The tie from the claim block to a fixed point is depicted on the location map included with this filing.

The undersigned hereby affirms that there is no Social Security number contained in this document.

Dated this 16th day of January, 2013

SIGNATURE OF LOCATOR:

By: H. H. Tonking, Agent

DOC # 0223695

01/18/2013

03:36 PM

Official RecordRecording requested By
PYRAMID LAKE LLC

Eureka County - NV

Mike Rebaleati - Recorder

Fee: \$22.50

Page 1 of 1

RPTT:

Recorded By: FES

Book- 546 Page- 0363

**CERTIFICATE OF LOCATION
LODE MINING CLAIM****TO ALL WHOM IT MAY CONCERN:**

The undersigned hereby certifies that he has caused to be located the
GN 111 Lode Mining Claim in the following quarter section(s):

<u>1/4</u>	<u>Section</u>	<u>Township</u>	<u>Range</u>	<u>Meridian</u>
SE	10	25 NORTH	48 EAST	MDB&M
SW	11	25 NORTH	48 EAST	MDB&M



In Eureka County, Nevada, on the 28th day of October, 2012.

RECORDER'S STAMP

Name and mailing address of locator is: Pyramid Lake LLC
P.O. Box 6945
Incline Village, Nevada 89450

The Claim is approximately 1500 feet long and 600 feet wide, such that 1490 feet are claimed in a East direction and 10 feet in a West direction from the point of discovery (monument of location), at which the Notice of Location was posted, together with 300 feet on each side of the monument of location and center line of the Claim. The general course of the lode or vein is from the East to the West direction.

The number, location and markings on each corner monument are as follows:

<u>Corner</u>	<u>Location</u>	<u>Markings</u>	<u>Description</u>
No. 1:	Northwest Corner	N.W. Corner GN 111	2" x 2" x 4' wood post
No. 2:	Northeast Corner	N.E. Corner GN 111	2" x 2" x 4' wood post
No. 3:	Southeast Corner	S.E. Corner GN 111	2" x 2" x 4' wood post
No. 4:	Southwest Corner	S.W. Corner GN 111	2" x 2" x 4' wood post

As erected on the ground, each corner monument is marked as described above by scribed metal tags.

The work of location consisted of making a claim map as provided in NRS 517.040. The tie from the claim block to a fixed point is depicted on the location map included with this filing.

The undersigned hereby affirms that there is no Social Security number contained in this document.

Dated this 16th day of January, 2013

SIGNATURE OF LOCATOR:

By: H. H. Tonking
H. H. Tonking, Agent

DOC # 0223696

01/18/2013

03:36 PM

Official RecordRecording requested By
PYRAMID LAKE LLC

Eureka County - NV

Mike Rebaleati - Recorder

Fee: \$22.50

Page 1 of 1

RPTT:

Recorded By: FES

Book- 546 Page- 0364

**CERTIFICATE OF LOCATION
LODE MINING CLAIM****TO ALL WHOM IT MAY CONCERN:**

The undersigned hereby certifies that he has caused to be located the
GN 112 Lode Mining Claim in the following quarter section(s):

<u>1/4</u>	<u>Section</u>	<u>Township</u>	<u>Range</u>	<u>Meridian</u>
SE	10	25 NORTH	48 EAST	MDB&M



In Eureka County, Nevada, on the 28th day of October, 2012.

RECORDER'S STAMP

Name and mailing address of locator is: Pyramid Lake LLC
P.O. Box 6945
Incline Village, Nevada 89450

The Claim is approximately 1500 feet long and 600 feet wide, such that 10 feet are claimed in a East direction and 1490 feet in a West direction from the point of discovery (monument of location), at which the Notice of Location was posted, together with 300 feet on each side of the monument of location and center line of the Claim. The general course of the lode or vein is from the East to the West direction.

The number, location and markings on each corner monument are as follows:

<u>Corner</u>	<u>Location</u>	<u>Markings</u>	<u>Description</u>
No. 1:	Northwest Corner	N.W. Corner GN 112	2" x 2" x 4' wood post
No. 2:	Northeast Corner	N.E. Corner GN 112	2" x 2" x 4' wood post
No. 3:	Southeast Corner	S.E. Corner GN 112	2" x 2" x 4' wood post
No. 4:	Southwest Corner	S.W. Corner GN 112	2" x 2" x 4' wood post

As erected on the ground, each corner monument is marked as described above by scribed metal tags.

The work of location consisted of making a claim map as provided in NRS 517.040. The tie from the claim block to a fixed point is depicted on the location map included with this filing.

The undersigned hereby affirms that there is no Social Security number contained in this document.

Dated this 16th day of January, 2013

SIGNATURE OF LOCATOR:

By: H. H. Tonking
H. H. Tonking, Agent

DOC # 0223697

01/18/2013

03:36 PM

Official RecordRecording requested By
PYRAMID LAKE LLC

Eureka County - NV

Mike Rebaleati - Recorder

Fee: \$22.50

Page 1 of 1

RPTT:

Recorded By: FES

Book- 546 Page- 0365

**CERTIFICATE OF LOCATION
LODE MINING CLAIM****TO ALL WHOM IT MAY CONCERN:**

The undersigned hereby certifies that he has caused to be located the
GN 113 Lode Mining Claim in the following quarter section(s):

<u>1/4</u>	<u>Section</u>	<u>Township</u>	<u>Range</u>	<u>Meridian</u>
SE	10	25 NORTH	48 EAST	MDB&M
SW	11	25 NORTH	48 EAST	MDB&M



0223697

In Eureka County, Nevada, on the 28th day of October, 2012.

RECORDER'S STAMP

Name and mailing address of locator is: Pyramid Lake LLC
P.O. Box 6945
Incline Village, Nevada 89450

The Claim is approximately 1500 feet long and 600 feet wide, such that 1490 feet are claimed in a East direction and 10 feet in a West direction from the point of discovery (monument of location), at which the Notice of Location was posted, together with 300 feet on each side of the monument of location and center line of the Claim. The general course of the lode or vein is from the East to the West direction.

The number, location and markings on each corner monument are as follows:

<u>Corner</u>	<u>Location</u>	<u>Markings</u>	<u>Description</u>
No. 1:	Northwest Corner	N.W. Corner GN 113	2" x 2" x 4' wood post
No. 2:	Northeast Corner	N.E. Corner GN 113	2" x 2" x 4' wood post
No. 3:	Southeast Corner	S.E. Corner GN 113	2" x 2" x 4' wood post
No. 4:	Southwest Corner	S.W. Corner GN 113	2" x 2" x 4' wood post


As erected on the ground, each corner monument is marked as described above by scribed metal tags.

The work of location consisted of making a claim map as provided in NRS 517.040. The tie from the claim block to a fixed point is depicted on the location map included with this filing.

The undersigned hereby affirms that there is no Social Security number contained in this document.

Dated this 16th day of January, 2013

SIGNATURE OF LOCATOR:

By: 
H. H. Tonking, Agent

DOC # 0223698

01/18/2013

03:36 PM

Official Record

Recording requested By
PYRAMID LAKE LLC

Eureka County - NV

Mike Rebaleati - Recorder

Fee: \$22.50

Page 1 of 1

RPTT:

Recorded By: FES

Book- 546 Page- 0366

**CERTIFICATE OF LOCATION
LODE MINING CLAIM**

TO ALL WHOM IT MAY CONCERN:

The undersigned hereby certifies that he has caused to be located the
GN 114 Lode Mining Claim in the following quarter section(s):

<u>1/4</u>	<u>Section</u>	<u>Township</u>	<u>Range</u>	<u>Meridian</u>
SE	10	25 NORTH	48 EAST	MDB&M
NE	15	25 NORTH	48 EAST	MDB&M



In Eureka County, Nevada, on the 28th day of October, 2012.

RECORDER'S STAMP

Name and mailing address of locator is: Pyramid Lake LLC
P.O. Box 6945
Incline Village, Nevada 89450

The Claim is approximately 1500 feet long and 600 feet wide, such that 10 feet are claimed in a East direction and 1490 feet in a West direction from the point of discovery (monument of location), at which the Notice of Location was posted, together with 300 feet on each side of the monument of location and center line of the Claim. The general course of the lode or vein is from the East to the West direction.

The number, location and markings on each corner monument are as follows:

<u>Corner</u>	<u>Location</u>	<u>Markings</u>	<u>Description</u>
No. 1:	Northwest Corner	N.W. Corner GN 114	2" x 2" x 4' wood post
No. 2:	Northeast Corner	N.E. Corner GN 114	2" x 2" x 4' wood post
No. 3:	Southeast Corner	S.E. Corner GN 114	2" x 2" x 4' wood post
No. 4:	Southwest Corner	S.W. Corner GN 114	2" x 2" x 4' wood post

As erected on the ground, each corner monument is marked as described above by scribed metal tags.

The work of location consisted of making a claim map as provided in NRS 517.040. The tie from the claim block to a fixed point is depicted on the location map included with this filing.

The undersigned hereby affirms that there is no Social Security number contained in this document.

Dated this 16th day of January, 2013

SIGNATURE OF LOCATOR:

By: H. H. Tonking
H. H. Tonking, Agent

DOC # 0223699

01/18/2013

03:36 PM

Official RecordRecording requested By
PYRAMID LAKE LLC

Eureka County - NV

Mike Rebaleati - Recorder

Fee: \$22.50

Page 1 of 1

RPTT:

Recorded By: FES

Book- 546 Page- 0367

**CERTIFICATE OF LOCATION
LODE MINING CLAIM****TO ALL WHOM IT MAY CONCERN:**

The undersigned hereby certifies that he has caused to be located the
GN 115 Lode Mining Claim in the following quarter section(s):

<u>1/4</u>	<u>Section</u>	<u>Township</u>	<u>Range</u>	<u>Meridian</u>
SE	10	25 NORTH	48 EAST	MDB&M
NE	15	25 NORTH	48 EAST	MDB&M
SW	11	25 NORTH	48 EAST	MDB&M
NW	14	25 NORTH	48 EAST	MDB&M



In Eureka County, Nevada, on the 28th day of October, 2012.

RECORDER'S STAMP

Name and mailing address of locator is: Pyramid Lake LLC
P.O. Box 6945
Incline Village, Nevada 89450

The Claim is approximately 1500 feet long and 600 feet wide, such that 1490 feet are claimed in a East direction and 10 feet in a West direction from the point of discovery (monument of location), at which the Notice of Location was posted, together with 300 feet on each side of the monument of location and center line of the Claim. The general course of the lode or vein is from the East to the West direction.

The number, location and markings on each corner monument are as follows:

<u>Corner</u>	<u>Location</u>	<u>Markings</u>	<u>Description</u>
No. 1:	Northwest Corner	N.W. Corner GN 115	2" x 2" x 4' wood post
No. 2:	Northeast Corner	N.E. Corner GN 115	2" x 2" x 4' wood post
No. 3:	Southeast Corner	S.E. Corner GN 115	2" x 2" x 4' wood post
No. 4:	Southwest Corner	S.W. Corner GN 115	2" x 2" x 4' wood post

As erected on the ground, each corner monument is marked as described above by scribed metal tags.

The work of location consisted of making a claim map as provided in NRS 517.040. The tie from the claim block to a fixed point is depicted on the location map included with this filing.

The undersigned hereby affirms that there is no Social Security number contained in this document.

Dated this 16th day of January, 2013

SIGNATURE OF LOCATOR:

By:

H. H. Tonking, Agent

DOC # 0223700

01/18/2013

03:36 PM

Official Record

Recording requested By
PYRAMID LAKE LLC

Eureka County - NV

Mike Rebaleati - Recorder

Fee: \$22.50

Page 1 of 1

RPTT:

Recorded By: FES

Book- 546 Page- 0368



0223700

**CERTIFICATE OF LOCATION
LODE MINING CLAIM**

TO ALL WHOM IT MAY CONCERN:

The undersigned hereby certifies that he has caused to be located the
GN 116 Lode Mining Claim in the following quarter section(s):

<u>1/4</u>	<u>Section</u>	<u>Township</u>	<u>Range</u>	<u>Meridian</u>
NE	15	25 NORTH	48 EAST	MDB&M

In Eureka County, Nevada, on the 28th day of October, 2012.

RECORDER'S STAMP

Name and mailing address of locator is: Pyramid Lake LLC
P.O. Box 6945
Incline Village, Nevada 89450

The Claim is approximately 1500 feet long and 600 feet wide, such that 10 feet are claimed in a East direction and 1490 feet in a West direction from the point of discovery (monument of location), at which the Notice of Location was posted, together with 300 feet on each side of the monument of location and center line of the Claim. The general course of the lode or vein is from the East to the West direction.

The number, location and markings on each corner monument are as follows:

<u>Corner</u>	<u>Location</u>	<u>Markings</u>	<u>Description</u>
No. 1:	Northwest Corner	N.W. Corner GN 116	2" x 2" x 4' wood post
No. 2:	Northeast Corner	N.E. Corner GN 116	2" x 2" x 4' wood post
No. 3:	Southeast Corner	S.E. Corner GN 116	2" x 2" x 4' wood post
No. 4:	Southwest Corner	S.W. Corner GN 116	2" x 2" x 4' wood post


As erected on the ground, each corner monument is marked as described above by scribed metal tags.

The work of location consisted of making a claim map as provided in NRS 517.040. The tie from the claim block to a fixed point is depicted on the location map included with this filing.

The undersigned hereby affirms that there is no Social Security number contained in this document.

Dated this 16th day of January, 2013

SIGNATURE OF LOCATOR:

By: 
H. H. Tonking, Agent

DOC # 0223701

01/18/2013

03:36 PM

Official Record

Recording requested By
PYRAMID LAKE LLC

Eureka County - NV

Mike Rebaleati - Recorder

Fee: \$22.50

Page 1 of 1

RPTT:

Recorded By: FES

Book- 546 Page- 0369



**CERTIFICATE OF LOCATION
LODE MINING CLAIM**

TO ALL WHOM IT MAY CONCERN:

The undersigned hereby certifies that he has caused to be located the
GN 117 Lode Mining Claim in the following quarter section(s):

<u>1/4</u>	<u>Section</u>	<u>Township</u>	<u>Range</u>	<u>Meridian</u>
NE	15	25 NORTH	48 EAST	MDB&M
NW	14	25 NORTH	48 EAST	MDB&M

In Eureka County, Nevada, on the 28th day of October, 2012.

RECORDER'S STAMP

Name and mailing address of locator is: Pyramid Lake LLC
P.O. Box 6945
Incline Village, Nevada 89450

The Claim is approximately 1500 feet long and 600 feet wide, such that 1490 feet are claimed in a East direction and 10 feet in a West direction from the point of discovery (monument of location), at which the Notice of Location was posted, together with 300 feet on each side of the monument of location and center line of the Claim. The general course of the lode or vein is from the East to the West direction.

The number, location and markings on each corner monument are as follows:

<u>Corner</u>	<u>Location</u>	<u>Markings</u>	<u>Description</u>
No. 1:	Northwest Corner	N.W. Corner GN 117	2" x 2" x 4' wood post
No. 2:	Northeast Corner	N.E. Corner GN 117	2" x 2" x 4' wood post
No. 3:	Southeast Corner	S.E. Corner GN 117	2" x 2" x 4' wood post
No. 4:	Southwest Corner	S.W. Corner GN 117	2" x 2" x 4' wood post


As erected on the ground, each corner monument is marked as described above by scribed metal tags.

The work of location consisted of making a claim map as provided in NRS 517.040. The tie from the claim block to a fixed point is depicted on the location map included with this filing.

The undersigned hereby affirms that there is no Social Security number contained in this document.

Dated this 16th day of January, 2013

SIGNATURE OF LOCATOR:

By: 
H. H. Tonking, Agent

DOC # 0223702

01/18/2013

03:36 PM

Official RecordRecording requested By
PYRAMID LAKE LLC

Eureka County - NV

Mike Rebaleati - Recorder

Fee: \$22.50

Page 1 of 1

RPTT:

Recorded By: FES

Book- 546 Page- 0370

**CERTIFICATE OF LOCATION
LODE MINING CLAIM****TO ALL WHOM IT MAY CONCERN:**

The undersigned hereby certifies that he has caused to be located the
GN 126 Lode Mining Claim in the following quarter section(s):

<u>1/4</u>	<u>Section</u>	<u>Township</u>	<u>Range</u>	<u>Meridian</u>
NW	14	25 NORTH	48 EAST	MDB&M



In Eureka County, Nevada, on the 28th day of October, 2012.

RECORDER'S STAMP

Name and mailing address of locator is: Pyramid Lake LLC
P.O. Box 6945
Incline Village, Nevada 89450

The Claim is approximately 1500 feet long and 600 feet wide, such that 10 feet are claimed in a East direction and 1490 feet in a West direction from the point of discovery (monument of location), at which the Notice of Location was posted, together with 300 feet on each side of the monument of location and center line of the Claim. The general course of the lode or vein is from the East to the West direction.

The number, location and markings on each corner monument are as follows:

<u>Corner</u>	<u>Location</u>	<u>Markings</u>	<u>Description</u>
No. 1:	Northwest Corner	N.W. Corner GN 126	2" x 2" x 4' wood post
No. 2:	Northeast Corner	N.E. Corner GN 126	2" x 2" x 4' wood post
No. 3:	Southeast Corner	S.E. Corner GN 126	2" x 2" x 4' wood post
No. 4:	Southwest Corner	S.W. Corner GN 126	2" x 2" x 4' wood post

As erected on the ground, each corner monument is marked as described above by scribed metal tags.


The work of location consisted of making a claim map as provided in NRS 517.040. The tie from the claim block to a fixed point is depicted on the location map included with this filing.

The undersigned hereby affirms that there is no Social Security number contained in this document.

Dated this 16th day of January, 2013

SIGNATURE OF LOCATOR:

By:


H. H. Tonking, Agent

DOC # 0223703

01/18/2013

03:36 PM

Official Record

Recording requested By
PYRAMID LAKE LLC

Eureka County - NV
Mike Rebaleati - Recorder

Fee: \$22.50

Page 1 of 1

RPTT:

Recorded By: FES

Book- 546 Page- 0371



**CERTIFICATE OF LOCATION
LODE MINING CLAIM**

TO ALL WHOM IT MAY CONCERN:

The undersigned hereby certifies that he has caused to be located the
GN 127 Lode Mining Claim in the following quarter section(s):

<u>1/4</u>	<u>Section</u>	<u>Township</u>	<u>Range</u>	<u>Meridian</u>
NW	14	25 NORTH	48 EAST	MDB&M
NE	14	25 NORTH	48 EAST	MDB&M

In Eureka County, Nevada, on the 28th day of October, 2012.

RECORDER'S STAMP

Name and mailing address of locator is: Pyramid Lake LLC
P.O. Box 6945
Incline Village, Nevada 89450

The Claim is approximately 1500 feet long and 600 feet wide, such that 1490 feet are claimed in a East direction and 10 feet in a West direction from the point of discovery (monument of location), at which the Notice of Location was posted, together with 300 feet on each side of the monument of location and center line of the Claim. The general course of the lode or vein is from the East to the West direction.

The number, location and markings on each corner monument are as follows:

<u>Corner</u>	<u>Location</u>	<u>Markings</u>	<u>Description</u>
No. 1:	Northwest Corner	N.W. Corner GN 127	2" x 2" x 4' wood post
No. 2:	Northeast Corner	N.E. Corner GN 127	2" x 2" x 4' wood post
No. 3:	Southeast Corner	S.E. Corner GN 127	2" x 2" x 4' wood post
No. 4:	Southwest Corner	S.W. Corner GN 127	2" x 2" x 4' wood post

As erected on the ground, each corner monument is marked as described above by scribed metal tags.

The work of location consisted of making a claim map as provided in NRS 517.040. The tie from the claim block to a fixed point is depicted on the location map included with this filing.

The undersigned hereby affirms that there is no Social Security number contained in this document.

Dated this 16th day of January, 2013

SIGNATURE OF LOCATOR:

By:

H. H. Tonking, Agent

DOC # 0223704

01/18/2013

03:36 PM

Official RecordRecording requested By
PYRAMID LAKE LLC

Eureka County - NV

Mike Rebaleati - Recorder

Fee: \$22.50

Page 1 of 1

RPTT:

Recorded By: FES

Book- 546 Page- 0372



**CERTIFICATE OF LOCATION
LODE MINING CLAIM**

TO ALL WHOM IT MAY CONCERN:

The undersigned hereby certifies that he has caused to be located the
GN 128 Lode Mining Claim in the following quarter section(s):

<u>1/4</u>	<u>Section</u>	<u>Township</u>	<u>Range</u>	<u>Meridian</u>
SW	11	25 NORTH	48 EAST	MDB&M
NW	14	25 NORTH	48 EAST	MDB&M

In Eureka County, Nevada, on the 28th day of October, 2012.

RECORDER'S STAMP

Name and mailing address of locator is: Pyramid Lake LLC
P.O. Box 6945
Incline Village, Nevada 89450

The Claim is approximately 1500 feet long and 600 feet wide, such that 10 feet are claimed in a East direction and 1490 feet in a West direction from the point of discovery (monument of location), at which the Notice of Location was posted, together with 300 feet on each side of the monument of location and center line of the Claim. The general course of the lode or vein is from the East to the West direction.

The number, location and markings on each corner monument are as follows:

<u>Corner</u>	<u>Location</u>	<u>Markings</u>	<u>Description</u>
No. 1:	Northwest Corner	N.W. Corner GN 128	2" x 2" x 4' wood post
No. 2:	Northeast Corner	N.E. Corner GN 128	2" x 2" x 4' wood post
No. 3:	Southeast Corner	S.E. Corner GN 128	2" x 2" x 4' wood post
No. 4:	Southwest Corner	S.W. Corner GN 128	2" x 2" x 4' wood post

As erected on the ground, each corner monument is marked as described above by scribed metal tags.

The work of location consisted of making a claim map as provided in NRS 517.040. The tie from the claim block to a fixed point is depicted on the location map included with this filing.

The undersigned hereby affirms that there is no Social Security number contained in this document.

Dated this 16th day of January, 2013

SIGNATURE OF LOCATOR:

By: H. H. Tonking
H. H. Tonking, Agent

DOC # 0223705

01/18/2013

03:36 PM

Official Record

Recording requested By
PYRAMID LAKE LLC

Eureka County - NV

Mike Rebaleati - Recorder

Fee: \$22.50

Page 1 of 1

RPTT:

Recorded By: FES

Book- 546 Page- 0373

**CERTIFICATE OF LOCATION
LODE MINING CLAIM**

TO ALL WHOM IT MAY CONCERN:

The undersigned hereby certifies that he has caused to be located the
GN 129 Lode Mining Claim in the following quarter section(s):

<u>1/4</u>	<u>Section</u>	<u>Township</u>	<u>Range</u>	<u>Meridian</u>
SW	11	25 NORTH	48 EAST	MDB&M
SE	11	25 NORTH	48 EAST	MDB&M
NW	14	25 NORTH	48 EAST	MDB&M
NE	14	25 NORTH	48 EAST	MDB&M



In Eureka County, Nevada, on the 28th day of October, 2012.

RECORDER'S STAMP

Name and mailing address of locator is: Pyramid Lake LLC
P.O. Box 6945
Incline Village, Nevada 89450

The Claim is approximately 1500 feet long and 600 feet wide, such that 1490 feet are claimed in a East direction and 10 feet in a West direction from the point of discovery (monument of location), at which the Notice of Location was posted, together with 300 feet on each side of the monument of location and center line of the Claim. The general course of the lode or vein is from the East to the West direction.

The number, location and markings on each corner monument are as follows:

<u>Corner</u>	<u>Location</u>	<u>Markings</u>	<u>Description</u>
No. 1:	Northwest Corner	N.W. Corner GN 129	2" x 2" x 4' wood post
No. 2:	Northeast Corner	N.E. Corner GN 129	2" x 2" x 4' wood post
No. 3:	Southeast Corner	S.E. Corner GN 129	2" x 2" x 4' wood post
No. 4:	Southwest Corner	S.W. Corner GN 129	2" x 2" x 4' wood post


As erected on the ground, each corner monument is marked as described above by scribed metal tags.

The work of location consisted of making a claim map as provided in NRS 517.040. The tie from the claim block to a fixed point is depicted on the location map included with this filing.

The undersigned hereby affirms that there is no Social Security number contained in this document.

Dated this 16th day of January, 2013

SIGNATURE OF LOCATOR:

By: 
H. H. Tonking, Agent

**CERTIFICATE OF LOCATION
LODE MINING CLAIM**

DOC # 0223706

01/18/2013

03:36 PM

Official Record

Recording requested By
PYRAMID LAKE, LLC

Eureka County - NV

Mike Rebaleati - Recorder

Fee: \$22.50

Page 1 of 1

RPTT:

Recorded By: FES

Book- 546 Page- 0374

TO ALL WHOM IT MAY CONCERN:

The undersigned hereby certifies that he has caused to be located the
GN 130 Lode Mining Claim in the following quarter section(s):

<u>1/4</u>	<u>Section</u>	<u>Township</u>	<u>Range</u>	<u>Meridian</u>
SW	11	25 NORTH	48 EAST	MDB&M



In Eureka County, Nevada, on the 28th day of October, 2012.

RECORDER'S STAMP

Name and mailing address of locator is: Pyramid Lake LLC
P.O. Box 6945
Incline Village, Nevada 89450

The Claim is approximately 1500 feet long and 600 feet wide, such that 10 feet are claimed in a East direction and 1490 feet in a West direction from the point of discovery (monument of location), at which the Notice of Location was posted, together with 300 feet on each side of the monument of location and center line of the Claim. The general course of the lode or vein is from the East to the West direction.

The number, location and markings on each corner monument are as follows:

<u>Corner</u>	<u>Location</u>	<u>Markings</u>	<u>Description</u>
No. 1:	Northwest Corner	N.W. Corner GN 130	2" x 2" x 4' wood post
No. 2:	Northeast Corner	N.E. Corner GN 130	2" x 2" x 4' wood post
No. 3:	Southeast Corner	S.E. Corner GN 130	2" x 2" x 4' wood post
No. 4:	Southwest Corner	S.W. Corner GN 130	2" x 2" x 4' wood post


As erected on the ground, each corner monument is marked as described above by scribed metal tags.

The work of location consisted of making a claim map as provided in NRS 517.040. The tie from the claim block to a fixed point is depicted on the location map included with this filing.

The undersigned hereby affirms that there is no Social Security number contained in this document.

Dated this 16th day of January, 2013

SIGNATURE OF LOCATOR:

By: 
H. H. Tonking, Agent

DOC # 0223707

01/18/2013

03:36 PM

Official RecordRecording requested By
PYRAMID LAKE LLC

Eureka County - NV

Mike Rebaleati - Recorder

Fee: \$22.50

Page 1 of 1

RPTT:

Recorded By: FES

Book- 546 Page- 0375

**CERTIFICATE OF LOCATION
LODE MINING CLAIM****TO ALL WHOM IT MAY CONCERN:**

The undersigned hereby certifies that he has caused to be located the
GN 131 Lode Mining Claim in the following quarter section(s):

<u>1/4</u>	<u>Section</u>	<u>Township</u>	<u>Range</u>	<u>Meridian</u>
SW	11	25 NORTH	48 EAST	MDB&M
SE	11	25 NORTH	48 EAST	MDB&M



In Eureka County, Nevada, on the 28th day of October, 2012.

RECORDER'S STAMP

Name and mailing address of locator is: Pyramid Lake LLC
P.O. Box 6945
Incline Village, Nevada 89450

The Claim is approximately 1500 feet long and 600 feet wide, such that 1490 feet are claimed in a East direction and 10 feet in a West direction from the point of discovery (monument of location), at which the Notice of Location was posted, together with 300 feet on each side of the monument of location and center line of the Claim. The general course of the lode or vein is from the East to the West direction.

The number, location and markings on each corner monument are as follows:

<u>Corner</u>	<u>Location</u>	<u>Markings</u>	<u>Description</u>
No. 1:	Northwest Corner	N.W. Corner GN 131	2" x 2" x 4' wood post
No. 2:	Northeast Corner	N.E. Corner GN 131	2" x 2" x 4' wood post
No. 3:	Southeast Corner	S.E. Corner GN 131	2" x 2" x 4' wood post
No. 4:	Southwest Corner	S.W. Corner GN 131	2" x 2" x 4' wood post

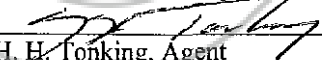
As erected on the ground, each corner monument is marked as described above by scribed metal tags.

The work of location consisted of making a claim map as provided in NRS 517.040. The tie from the claim block to a fixed point is depicted on the location map included with this filing.

The undersigned hereby affirms that there is no Social Security number contained in this document.

Dated this 16th day of January, 2013

SIGNATURE OF LOCATOR:

By: 
H. H. Tonking, Agent

DOC # 0223708

01/18/2013

03:36 PM

Official RecordRecording requested By
PYRAMID LAKE LLCEureka County - NV
Mike Rebaleati - Recorder

Fee: \$22.50

Page 1 of 1

RPTT:

Recorded By: FES

Book- 546 Page- 0376



0223708

**CERTIFICATE OF LOCATION
LODE MINING CLAIM****TO ALL WHOM IT MAY CONCERN:**

The undersigned hereby certifies that he has caused to be located the
GN 132 Lode Mining Claim in the following quarter section(s):

<u>1/4</u>	<u>Section</u>	<u>Township</u>	<u>Range</u>	<u>Meridian</u>
SW	11	25 NORTH	48 EAST	MDB&M

In Eureka County, Nevada, on the 28th day of October, 2012.

RECORDER'S STAMP

Name and mailing address of locator is: Pyramid Lake LLC
P.O. Box 6945
Incline Village, Nevada 89450

The Claim is approximately 1500 feet long and 600 feet wide, such that 10 feet are claimed in a East direction and 1490 feet in a West direction from the point of discovery (monument of location), at which the Notice of Location was posted, together with 300 feet on each side of the monument of location and center line of the Claim. The general course of the lode or vein is from the East to the West direction.

The number, location and markings on each corner monument are as follows:

<u>Corner</u>	<u>Location</u>	<u>Markings</u>	<u>Description</u>
No. 1:	Northwest Corner	N.W. Corner GN 132	2" x 2" x 4' wood post
No. 2:	Northeast Corner	N.E. Corner GN 132	2" x 2" x 4' wood post
No. 3:	Southeast Corner	S.E. Corner GN 132	2" x 2" x 4' wood post
No. 4:	Southwest Corner	S.W. Corner GN 132	2" x 2" x 4' wood post

As erected on the ground, each corner monument is marked as described above by scribed metal tags.

The work of location consisted of making a claim map as provided in NRS 517.040. The tie from the claim block to a fixed point is depicted on the location map included with this filing.

The undersigned hereby affirms that there is no Social Security number contained in this document.

Dated this 16th day of January, 2013

SIGNATURE OF LOCATOR:

By: H. H. Tonking
H. H. Tonking, Agent

DOC # 0223709

01/18/2013

03:36 PM

Official Record

Recording requested By
PYRAMID LAKE LLC

Eureka County - NV

Mike Rebaleati - Recorder

Fee: \$22.50

Page 1 of 1

RPTT:

Recorded By: FES

Book- 546 Page- 0377



**CERTIFICATE OF LOCATION
LODE MINING CLAIM**

TO ALL WHOM IT MAY CONCERN:

The undersigned hereby certifies that he has caused to be located the
GN 133 Lode Mining Claim in the following quarter section(s):

<u>1/4</u>	<u>Section</u>	<u>Township</u>	<u>Range</u>	<u>Meridian</u>
SW	11	25 NORTH	48 EAST	MDB&M
SE	11	25 NORTH	48 EAST	MDB&M

In Eureka County, Nevada, on the 28th day of October, 2012.

RECORDER'S STAMP

Name and mailing address of locator is: Pyramid Lake LLC
P.O. Box 6945
Incline Village, Nevada 89450

The Claim is approximately 1500 feet long and 600 feet wide, such that 1490 feet are claimed in a East direction and 10 feet in a West direction from the point of discovery (monument of location), at which the Notice of Location was posted, together with 300 feet on each side of the monument of location and center line of the Claim. The general course of the lode or vein is from the East to the West direction.

The number, location and markings on each corner monument are as follows:

<u>Corner</u>	<u>Location</u>	<u>Markings</u>	<u>Description</u>
No. 1:	Northwest Corner	N.W. Corner GN 133	2" x 2" x 4' wood post
No. 2:	Northeast Corner	N.E. Corner GN 133	2" x 2" x 4' wood post
No. 3:	Southeast Corner	S.E. Corner GN 133	2" x 2" x 4' wood post
No. 4:	Southwest Corner	S.W. Corner GN 133	2" x 2" x 4' wood post


As erected on the ground, each corner monument is marked as described above by scribed metal tags.

The work of location consisted of making a claim map as provided in NRS 517.040. The tie from the claim block to a fixed point is depicted on the location map included with this filing.

The undersigned hereby affirms that there is no Social Security number contained in this document.

Dated this 16th day of January, 2013

SIGNATURE OF LOCATOR:

By: 
H. H. Tonking, Agent

DOC # 0223710

01/18/2013

03:36 PM

Official Record

Recording requested By
PYRAMID LAKE LLC

Eureka County - NV

Mike Rebaleati - Recorder

Fee: \$22.50

Page 1 of 1

RPTT:

Recorded By: FES

Book- 546 Page- 0378

**CERTIFICATE OF LOCATION
LODE MINING CLAIM**

TO ALL WHOM IT MAY CONCERN:

The undersigned hereby certifies that he has caused to be located the
GN 134 Lode Mining Claim in the following quarter section(s):

<u>1/4</u>	<u>Section</u>	<u>Township</u>	<u>Range</u>	<u>Meridian</u>
SW	11	25 NORTH	48 EAST	MDB&M



In Eureka County, Nevada, on the 28th day of October, 2012.

RECORDER'S STAMP

Name and mailing address of locator is: Pyramid Lake LLC
P.O. Box 6945
Incline Village, Nevada 89450

The Claim is approximately 1500 feet long and 600 feet wide, such that 10 feet are claimed in a East direction and 1490 feet in a West direction from the point of discovery (monument of location), at which the Notice of Location was posted, together with 300 feet on each side of the monument of location and center line of the Claim. The general course of the lode or vein is from the East to the West direction.

The number, location and markings on each corner monument are as follows:

<u>Corner</u>	<u>Location</u>	<u>Markings</u>	<u>Description</u>
No. 1:	Northwest Corner	N.W. Corner GN 134	2" x 2" x 4' wood post
No. 2:	Northeast Corner	N.E. Corner GN 134	2" x 2" x 4' wood post
No. 3:	Southeast Corner	S.E. Corner GN 134	2" x 2" x 4' wood post
No. 4:	Southwest Corner	S.W. Corner GN 134	2" x 2" x 4' wood post

As erected on the ground, each corner monument is marked as described above by scribed metal tags.

The work of location consisted of making a claim map as provided in NRS 517.040. The tie from the claim block to a fixed point is depicted on the location map included with this filing.

The undersigned hereby affirms that there is no Social Security number contained in this document.

Dated this 16th day of January, 2013

SIGNATURE OF LOCATOR:

By: H. H. Tonking
H. H. Tonking, Agent

DOC # 0223711

01/18/2013

03:36 PM

Official RecordRecording requested By
PYRAMID LAKE LLC

Eureka County - NV

Mike Rebaleati - Recorder

Fee: \$22.50

Page 1 of 1

RPTT:

Recorded By: FES

Book- 546 Page- 0379



0223711

**CERTIFICATE OF LOCATION
LODE MINING CLAIM**

TO ALL WHOM IT MAY CONCERN:

The undersigned hereby certifies that he has caused to be located the
GN 135 Lode Mining Claim in the following quarter section(s):

<u>1/4</u>	<u>Section</u>	<u>Township</u>	<u>Range</u>	<u>Meridian</u>
SW	11	25 NORTH	48 EAST	MDB&M
SE	11	25 NORTH	48 EAST	MDB&M

In Eureka County, Nevada, on the 28th day of October, 2012.

RECORDER'S STAMP

Name and mailing address of locator is: Pyramid Lake LLC
P.O. Box 6945
Incline Village, Nevada 89450

The Claim is approximately 1500 feet long and 600 feet wide, such that 1490 feet are claimed in a East direction and 10 feet in a West direction from the point of discovery (monument of location), at which the Notice of Location was posted, together with 300 feet on each side of the monument of location and center line of the Claim. The general course of the lode or vein is from the East to the West direction.

The number, location and markings on each corner monument are as follows:

<u>Corner</u>	<u>Location</u>	<u>Markings</u>	<u>Description</u>
No. 1:	Northwest Corner	N.W. Corner GN 135	2" x 2" x 4' wood post
No. 2:	Northeast Corner	N.E. Corner GN 135	2" x 2" x 4' wood post
No. 3:	Southeast Corner	S.E. Corner GN 135	2" x 2" x 4' wood post
No. 4:	Southwest Corner	S.W. Corner GN 135	2" x 2" x 4' wood post

As erected on the ground, each corner monument is marked as described above by scribed metal tags.

The work of location consisted of making a claim map as provided in NRS 517.040. The tie from the claim block to a fixed point is depicted on the location map included with this filing.

The undersigned hereby affirms that there is no Social Security number contained in this document.

Dated this 16th day of January, 2013

SIGNATURE OF LOCATOR:

By: H. H. Tonking
H. H. Tonking, Agent

DOC # 0223712

01/18/2013

03:36 PM

Official Record

Recording requested By
PYRAMID LAKE LLC

Eureka County - NV

Mike Rebaleati - Recorder

Fee: \$22.50

Page 1 of 1

RPTT:

Recorded By: FES

Book- 546 Page- 0380



0223712

**CERTIFICATE OF LOCATION
LODE MINING CLAIM**

TO ALL WHOM IT MAY CONCERN:

The undersigned hereby certifies that he has caused to be located the
GN 136 Lode Mining Claim in the following quarter section(s):

<u>1/4</u>	<u>Section</u>	<u>Township</u>	<u>Range</u>	<u>Meridian</u>
NW	11	25 NORTH	48 EAST	MDB&M
SW	11	25 NORTH	48 EAST	MDB&M

In Eureka County, Nevada, on the 28th day of October, 2012.

RECORDER'S STAMP

Name and mailing address of locator is: Pyramid Lake LLC
P.O. Box 6945
Incline Village, Nevada 89450

The Claim is approximately 1500 feet long and 600 feet wide, such that 10 feet are claimed in a East direction and 1490 feet in a West direction from the point of discovery (monument of location), at which the Notice of Location was posted, together with 300 feet on each side of the monument of location and center line of the Claim. The general course of the lode or vein is from the East to the West direction.

The number, location and markings on each corner monument are as follows:

<u>Corner</u>	<u>Location</u>	<u>Markings</u>	<u>Description</u>
No. 1:	Northwest Corner	N.W. Corner GN 136	2" x 2" x 4' wood post
No. 2:	Northeast Corner	N.E. Corner GN 136	2" x 2" x 4' wood post
No. 3:	Southeast Corner	S.E. Corner GN 136	2" x 2" x 4' wood post
No. 4:	Southwest Corner	S.W. Corner GN 136	2" x 2" x 4' wood post

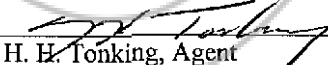
As erected on the ground, each corner monument is marked as described above by scribed metal tags.

The work of location consisted of making a claim map as provided in NRS 517.040. The tie from the claim block to a fixed point is depicted on the location map included with this filing.

The undersigned hereby affirms that there is no Social Security number contained in this document.

Dated this 16th day of January, 2013

SIGNATURE OF LOCATOR:

By: 
H. H. Tonking, Agent

DOC # 0223713

01/18/2013

03:36 PM

Official RecordRecording requested by
PYRAMID LAKE LLC

Eureka County - NV

Mike Rebaleati - Recorder

Fee: \$22.50

Page 1 of 1

RPTT:

Recorded By: FES

Book- 546 Page- 0381

**CERTIFICATE OF LOCATION
LODE MINING CLAIM****TO ALL WHOM IT MAY CONCERN:**

The undersigned hereby certifies that he has caused to be located the
GN 137 Lode Mining Claim in the following quarter section(s):

<u>1/4</u>	<u>Section</u>	<u>Township</u>	<u>Range</u>	<u>Meridian</u>
NW	11	25 NORTH	48 EAST	MDB&M
NE	11	25 NORTH	48 EAST	MDB&M
SW	11	25 NORTH	48 EAST	MDB&M
SE	11	25 NORTH	48 EAST	MDB&M



In Eureka County, Nevada, on the 28th day of October, 2012.

RECORDER'S STAMP

Name and mailing address of locator is: Pyramid Lake LLC
P.O. Box 6945
Incline Village, Nevada 89450

The Claim is approximately 1500 feet long and 600 feet wide, such that 1490 feet are claimed in a East direction and 10 feet in a West direction from the point of discovery (monument of location), at which the Notice of Location was posted, together with 300 feet on each side of the monument of location and center line of the Claim. The general course of the lode or vein is from the East to the West direction.

The number, location and markings on each corner monument are as follows:

<u>Corner</u>	<u>Location</u>	<u>Markings</u>	<u>Description</u>
No. 1:	Northwest Corner	N.W. Corner GN 137	2" x 2" x 4' wood post
No. 2:	Northeast Corner	N.E. Corner GN 137	2" x 2" x 4' wood post
No. 3:	Southeast Corner	S.E. Corner GN 137	2" x 2" x 4' wood post
No. 4:	Southwest Corner	S.W. Corner GN 137	2" x 2" x 4' wood post

As erected on the ground, each corner monument is marked as described above by scribed metal tags.

The work of location consisted of making a claim map as provided in NRS 517.040. The tie from the claim block to a fixed point is depicted on the location map included with this filing.

The undersigned hereby affirms that there is no Social Security number contained in this document.

Dated this 16th day of January, 2013

SIGNATURE OF LOCATOR:

By: H.H. Tonking
H.H. Tonking, Agent

**CERTIFICATE OF LOCATION
LODE MINING CLAIM**

TO ALL WHOM IT MAY CONCERN:

The undersigned hereby certifies that he has caused to be located the
GN 139 Lode Mining Claim in the following quarter section(s):

<u>1/4</u>	<u>Section</u>	<u>Township</u>	<u>Range</u>	<u>Meridian</u>
NW	11	25 NORTH	48 EAST	MDB&M
NE	11	25 NORTH	48 EAST	MDB&M

DOC # 0223714
01/18/2013 03:36 PM
Official Record
Recording requested By
PYRAMID LAKE LLC
Eureka County - NV
Mike Rebaleati - Recorder
Fee: \$22.50 Page 1 of 1
RPTT: Recorded By: FES
Book- 546 Page- 0382



In Eureka County, Nevada, on the 28th day of October, 2012.

RECORDER'S STAMP

Name and mailing address of locator is: Pyramid Lake LLC
P.O. Box 6945
Incline Village, Nevada 89450

The Claim is approximately 1500 feet long and 600 feet wide, such that 1490 feet are claimed in a East direction and 10 feet in a West direction from the point of discovery (monument of location), at which the Notice of Location was posted, together with 300 feet on each side of the monument of location and center line of the Claim. The general course of the lode or vein is from the East to the West direction.

The number, location and markings on each corner monument are as follows:

<u>Corner</u>	<u>Location</u>	<u>Markings</u>	<u>Description</u>
No. 1:	Northwest Corner	N.W. Corner GN 139	2" x 2" x 4' wood post
No. 2:	Northeast Corner	N.E. Corner GN 139	2" x 2" x 4' wood post
No. 3:	Southeast Corner	S.E. Corner GN 139	2" x 2" x 4' wood post
No. 4:	Southwest Corner	S.W. Corner GN 139	2" x 2" x 4' wood post

As erected on the ground, each corner monument is marked as described above by scribed metal tags.

The work of location consisted of making a claim map as provided in NRS 517.040. The tie from the claim block to a fixed point is depicted on the location map included with this filing.

The undersigned hereby affirms that there is no Social Security number contained in this document.

Dated this 16th day of January, 2013

SIGNATURE OF LOCATOR:

By: H. H. Tonking
H. H. Tonking, Agent