

Official Record

Recording requested By AMERICA'S GOLD EXPLORATION INC

Eureka County - NV

Mike Rebaleati - Recorder

Fee: \$22.50

Page 1 of 1

RPTT:

Recorded By: FES

Book- 548 Page- 0372

CERTIFICATE OF LOCATION
LODE MINING CLAIM



TO ALL WHOM IT MAY CONCERN:

The Undersigned hereby certifies that Mr. William Matlack, an individual and America's Gold Exploration, Inc., whose mailing address is 8175 S. Virginia St., Ste. 850, PMB#348 Reno, NV 89511 have jointly located the GAP # 1 Lode Mining Claim in an unknown mining district, Eureka County, Nevada on January 25, 2013. Said claim is located in the following projected sections.

Table with 5 columns: 1/4, Section, Township, Range, Meridian. Rows include NE, SE, and blank entries with corresponding section numbers and geographic coordinates.

The Claim is approximately 1500 feet long and 600 feet wide, such that 1495 feet is claimed in a Northerly direction and 5 feet in a Southerly direction from the point of discovery (monument of location), at which the Notice of Location is posted, together with 300 feet on each side of the monument of location and center line of the Claim. The general course of the lode or vein on these premises is from the North to the South.

The number, position and markings on each claim corner are as follows:

Table with 4 columns: Corner, Position, Description, Markings. Lists corner numbers 1-4, their positions (NE, SE, SW, NW), descriptions (2x2x4 Wood Post), and markings (NE Corner GAP # 1, etc.).

As erected on the ground, each corner monument is marked as described above by metal tags.

The work of location consisted of making the claim maps as provided in NRS 517.040

Americas Gold Exploration, Inc.

By: Donald McDowell, PLS - Agent

Recording Requested by: America's Gold Exploration, Inc.

Please return documents to: Americas Gold Exploration, Inc.

8175 S. Virginia St., Ste. 850, PMB#348, Reno, NV 89511 _ 775-772-8713

Official Record

Recording requested By
AMERICA'S GOLD EXPLORATION INC

Eureka County - NV

Mike Rebaleati - Recorder

Fee: \$22.50

Page 1 of 1

RPTT:

Recorded By: FES

Book- 548 Page-

0373



0224036

**CERTIFICATE OF LOCATION
LODE MINING CLAIM**

TO ALL WHOM IT MAY CONCERN:

The Undersigned hereby certifies that Mr. William Matlack, an individual and America's Gold Exploration, Inc., whose mailing address is 8175 S. Virginia St., Ste. 850, PMB#348 Reno, NV 89511 have jointly located the GAP # 3 Lode Mining Claim in an unknown mining district, Eureka County, Nevada on January 25, 2013. Said claim is located in the following projected sections.

<u>1/4</u>	<u>Section</u>	<u>Township</u>	<u>Range</u>	<u>Meridian</u>
<u>NE</u>	S. <u>10</u>	24N	48E	Mt. Diablo
<u>SE</u>	S. <u>3</u>	24N	48E	Mt. Diablo
---	S. ---	24N	48E	Mt. Diablo
---	S. ---	24N	48E	Mt. Diablo

The Claim is approximately 1500 feet long and 600 feet wide, such that 145 feet is claimed in a Northerly direction and 5 feet in a Southerly direction from the point of discovery (monument of location), at which the Notice of Location is posted, together with 300 feet on each side of the monument of location and center line of the Claim. The general course of the lode or vein on these premises is from the North to the South.

The number, position and markings on each claim corner are as follows:

<u>Corner</u>	<u>Position</u>	<u>Description</u>	<u>Markings</u>
No.1	NE Corner	2" x 2"x 4' Wood Post	NE Corner GAP # <u>3</u>
No.2	SE Corner	2" x 2"x 4' Wood Post	SE Corner GAP # <u>3</u>
No.3	SW Corner	2" x 2" 4' Wood Post	SW Corner GAP # <u>3</u>
No.4	NW Corner	2" x 2" 4' Wood Post	NW Corner GAP # <u>3</u>

As erected on the ground, each corner monument is marked as described above by metal tags. The work of location consisted of making the claim maps as provided in NRS 517.040 Americas Gold Exploration, Inc.

By: Donald McDowell
Donald McDowell, PLS - Agent

Recording Requested by: America's Gold Exploration, Inc.
Please return documents to: Americas Gold Exploration, Inc.
8175 S. Virginia St., Ste. 850, PMB#348, Reno, NV 89511 _ 775-772-8713

CERTIFICATE OF LOCATION
LODE MINING CLAIM



TO ALL WHOM IT MAY CONCERN:

The Undersigned hereby certifies that Mr. William Matlack, an individual and America's Gold Exploration, Inc., whose mailing address is 8175 S. Virginia St., Ste. 850, PMB#348 Reno, NV 89511 have jointly located the GAP # 2 Lode Mining Claim in an unknown mining district, Eureka County, Nevada on January 25, 2013. Said claim is located in the following projected sections.

<u>1/4</u>	<u>Section</u>	<u>Township</u>	<u>Range</u>	<u>Meridian</u>
<u>NE</u>	S. <u>10</u>	24N	48E	Mt. Diablo
---	S. ---	24N	48E	Mt. Diablo
---	S. ---	24N	48E	Mt. Diablo
---	S. ---	24N	48E	Mt. Diablo

The Claim is approximately 1500 feet long and 600 feet wide, such that 1495 feet is claimed in a Northerly direction and 5 feet in a Southerly direction from the point of discovery (monument of location), at which the Notice of Location is posted, together with 300 feet on each side of the monument of location and center line of the Claim. The general course of the lode or vein on these premises is from the North to the South.

The number, position and markings on each claim corner are as follows:

<u>Corner</u>	<u>Position</u>	<u>Description</u>	<u>Markings</u>
No.1	NE Corner	2" x 2" x 4' Wood Post	NE Corner GAP # <u>2</u>
No.2	SE Corner	2" x 2" x 4' Wood Post	SE Corner GAP # <u>2</u>
No.3	SW Corner	2" x 2" x 4' Wood Post	SW Corner GAP # <u>2</u>
No.4	NW Corner	2" x 2" x 4' Wood Post	NW Corner GAP # <u>2</u>

As erected on the ground, each corner monument is marked as described above by metal tags. The work of location consisted of making the claim maps as provided in NRS 517.040 Americas Gold Exploration, Inc.

By: Donald McDowell
Donald McDowell, PLS - Agent

Recording Requested by: America's Gold Exploration, Inc.
Please return documents to: Americas Gold Exploration, Inc.
8175 S. Virginia St., Ste. 850, PMB#348, Reno, NV 89511 _ 775-772-8713

Official Record

Recording requested By
AMERICA'S GOLD EXPLORATION INC

Eureka County - NV
Mike Rebaleati - Recorder

Fee: \$22.50 Page 1 of 1
RPTT: Recorded By: FES
Book- 548 Page- 0375

CERTIFICATE OF LOCATION
LODE MINING CLAIM



TO ALL WHOM IT MAY CONCERN:

The Undersigned hereby certifies that Mr. William Matlack, an individual and America's Gold Exploration, Inc., whose mailing address is 8175 S. Virginia St., Ste. 850, PMB#348 Reno, NV 89511 have jointly located the GAP # 4 Lode Mining Claim in an unknown mining district, Eureka County, Nevada on January 25, 2013. Said claim is located in the following projected sections.

<u>1/4</u>	<u>Section</u>	<u>Township</u>	<u>Range</u>	<u>Meridian</u>
<u>NE</u>	S. <u>10</u>	24N	48E	Mt. Diablo
---	S. ---	24N	48E	Mt. Diablo
---	S. ---	24N	48E	Mt. Diablo
---	S. ---	24N	48E	Mt. Diablo

The Claim is approximately 1500 feet long and 600 feet wide, such that 1475 feet is claimed in a Northerly direction and 5 feet in a Southerly direction from the point of discovery (monument of location), at which the Notice of Location is posted, together with 300 feet on each side of the monument of location and center line of the Claim. The general course of the lode or vein on these premises is from the North to the South.

The number, position and markings on each claim corner are as follows:

<u>Corner</u>	<u>Position</u>	<u>Description</u>	<u>Markings</u>
No.1	NE Corner	2" x 2" x 4' Wood Post	NE Corner GAP # <u>4</u>
No.2	SE Corner	2" x 2" x 4' Wood Post	SE Corner GAP # <u>4</u>
No.3	SW Corner	2" x 2" x 4' Wood Post	SW Corner GAP # <u>4</u>
No.4	NW Corner	2" x 2" x 4' Wood Post	NW Corner GAP # <u>4</u>

As erected on the ground, each corner monument is marked as described above by metal tags. The work of location consisted of making the claim maps as provided in NRS 517.040 Americas Gold Exploration, Inc.

By: Donald McDowell
Donald McDowell, PLS - Agent

Recording Requested by: America's Gold Exploration, Inc.
Please return documents to: Americas Gold Exploration, Inc.
8175 S. Virginia St., Ste. 850, PMB#348, Reno, NV 89511 _ 775-772-8713

Official Record

Recording requested By
AMERICA'S GOLD EXPLORATION INC

Eureka County - NV

Mike Rebaleati - Recorder

Fee: \$22.50

Page 1 of 1

RPTT:

Recorded By: FES

Book- 548 Page- 0376

CERTIFICATE OF LOCATION
LODE MINING CLAIM



0224039

TO ALL WHOM IT MAY CONCERN:

The Undersigned hereby certifies that Mr. William Matlack, an individual and America's Gold Exploration, Inc., whose mailing address is 8175 S. Virginia St., Ste. 850, PMB#348 Reno, NV 89511 have jointly located the GAP # 5 Lode Mining Claim in an unknown mining district, Eureka County, Nevada on January 25, 2013. Said claim is located in the following projected sections.

<u>1/4</u>	<u>Section</u>	<u>Township</u>	<u>Range</u>	<u>Meridian</u>
<u>NE</u>	<u>S. 10</u>	24N	48E	Mt. Diablo
<u>SE</u>	<u>S. 10</u>	24N	48E	Mt. Diablo
---	S. ---	24N	48E	Mt. Diablo
---	S. ---	24N	48E	Mt. Diablo

The Claim is approximately 1500 feet long and 600 feet wide, such that 5 feet is claimed in a Northerly direction and 1495 feet in a Southerly direction from the point of discovery (monument of location), at which the Notice of Location is posted, together with 300 feet on each side of the monument of location and center line of the Claim. The general course of the lode or vein on these premises is from the North to the South.

The number, position and markings on each claim corner are as follows:

<u>Corner</u>	<u>Position</u>	<u>Description</u>	<u>Markings</u>
No.1	NE Corner	2" x 2" x 4' Wood Post	NE Corner GAP # <u>5</u>
No.2	SE Corner	2" x 2" x 4' Wood Post	SE Corner GAP # <u>5</u>
No.3	SW Corner	2" x 2" x 4' Wood Post	SW Corner GAP # <u>5</u>
No.4	NW Corner	2" x 2" x 4' Wood Post	NW Corner GAP # <u>5</u>

As erected on the ground, each corner monument is marked as described above by metal tags. The work of location consisted of making the claim maps as provided in NRS 517.040 Americas Gold Exploration, Inc.

By: Donald McDowell
Donald McDowell, PLS - Agent

Recording Requested by: America's Gold Exploration, Inc.
Please return documents to: Americas Gold Exploration, Inc.
8175 S. Virginia St., Ste. 850, PMB#348, Reno, NV 89511 _ 775-772-8713

Official Record

Recording requested By AMERICA'S GOLD EXPLORATION INC

Eureka County - NV

Mike Rebaleati - Recorder

Fee: \$22.50

Page 1 of 1

RPTT:

Recorded By: FES

Book- 548 Page- 0377

CERTIFICATE OF LOCATION
LODE MINING CLAIM



TO ALL WHOM IT MAY CONCERN:

The Undersigned hereby certifies that Mr. William Matlack, an individual and America's Gold Exploration, Inc., whose mailing address is 8175 S. Virginia St., Ste. 850, PMB#348 Reno, NV 89511 have jointly located the GAP # 6 Lode Mining Claim in an unknown mining district, Eureka County, Nevada on January 25, 2013. Said claim is located in the following projected sections.

Table with 5 columns: 1/4, Section, Township, Range, Meridian. Rows include SE, NE, and blank entries with corresponding section numbers (10, 15) and township/range/meridian values (24N, 48E, Mt. Diablo).

The Claim is approximately 1500 feet long and 600 feet wide, such that 1495 feet is claimed in a Northerly direction and 5 feet in a Southerly direction from the point of discovery (monument of location), at which the Notice of Location is posted, together with 300 feet on each side of the monument of location and center line of the Claim. The general course of the lode or vein on these premises is from the North to the South.

The number, position and markings on each claim corner are as follows:

Table with 4 columns: Corner, Position, Description, Markings. Rows list corners No.1 to No.4 with their respective positions (NE, SE, SW, NW), descriptions (2'' x 2'' x 4' Wood Post), and markings (NE Corner GAP # 6, etc.).

As erected on the ground, each corner monument is marked as described above by metal tags. The work of location consisted of making the claim maps as provided in NRS 517.040 Americas Gold Exploration, Inc.

By: Donald McDowell, PLS - Agent

Recording Requested by: America's Gold Exploration, Inc. Please return documents to: Americas Gold Exploration, Inc. 8175 S. Virginia St., Ste. 850, PMB#348, Reno, NV 89511 _ 775-772-8713

Official Record

Recording requested by AMERICA'S GOLD EXPLORATION INC

Eureka County - NV

Mike Rebaleati - Recorder

Fee: \$22.50

Page 1 of 1

RPTT:

Recorded By: FES

Book- 548 Page- 0378

CERTIFICATE OF LOCATION
LODE MINING CLAIM



0224041

TO ALL WHOM IT MAY CONCERN:

The Undersigned hereby certifies that Mr. William Matlack, an individual and America's Gold Exploration, Inc., whose mailing address is 8175 S. Virginia St., Ste. 850, PMB#348 Reno, NV 89511 have jointly located the GAP # 7 Lode Mining Claim in an unknown mining district, Eureka County, Nevada on January 25, 2013. Said claim is located in the following projected sections.

<u>1/4</u>	<u>Section</u>	<u>Township</u>	<u>Range</u>	<u>Meridian</u>
<u>NE</u>	S. <u>10</u>	24N	48E	Mt. Diablo
<u>SE</u>	S. <u>10</u>	24N	48E	Mt. Diablo
---	S. ---	24N	48E	Mt. Diablo
---	S. ---	24N	48E	Mt. Diablo

The Claim is approximately 1500 feet long and 600 feet wide, such that 5 feet is claimed in a Northerly direction and 1495 feet in a Southerly direction from the point of discovery (monument of location), at which the Notice of Location is posted, together with 300 feet on each side of the monument of location and center line of the Claim. The general course of the lode or vein on these premises is from the North to the South.

The number, position and markings on each claim corner are as follows:

<u>Corner</u>	<u>Position</u>	<u>Description</u>	<u>Markings</u>
No.1	NE Corner	2" x 2" x 4' Wood Post	NE Corner GAP # <u>7</u>
No.2	SE Corner	2" x 2" x 4' Wood Post	SE Corner GAP # <u>7</u>
No.3	SW Corner	2" x 2" 4' Wood Post	SW Corner GAP # <u>7</u>
No.4	NW Corner	2" x 2" 4' Wood Post	NW Corner GAP # <u>7</u>

As erected on the ground, each corner monument is marked as described above by metal tags. The work of location consisted of making the claim maps as provided in NRS 517.040 Americas Gold Exploration, Inc.

By: Donald McDowell
Donald McDowell, PLS - Agent

Recording Requested by: America's Gold Exploration, Inc.
Please return documents to: Americas Gold Exploration, Inc.
8175 S. Virginia St., Ste. 850, PMB#348, Reno, NV 89511 _ 775-772-8713

Official Record

Recording requested By AMERICA'S GOLD EXPLORATION INC

Eureka County - NV

Mike Rebaleati - Recorder

Fee: \$22.50

Page 1 of 1

RPTT:

Recorded By: FES

Book- 548 Page- 0379

CERTIFICATE OF LOCATION
LODE MINING CLAIM



TO ALL WHOM IT MAY CONCERN:

The Undersigned hereby certifies that Mr. William Matlack, an individual and America's Gold Exploration, Inc., whose mailing address is 8175 S. Virginia St., Ste. 850, PMB#348 Reno, NV 89511 have jointly located the GAP # 8 Lode Mining Claim in an unknown mining district, Eureka County, Nevada on January 25, 2013. Said claim is located in the following projected sections.

<u>1/4</u>	<u>Section</u>	<u>Township</u>	<u>Range</u>	<u>Meridian</u>
<u>SE</u>	<u>S. 10</u>	24N	48E	Mt. Diablo
<u>NE</u>	<u>S. 15</u>	24N	48E	Mt. Diablo
---	S. ---	24N	48E	Mt. Diablo
---	S. ---	24N	48E	Mt. Diablo

The Claim is approximately 1500 feet long and 600 feet wide, such that 1495 feet is claimed in a Northerly direction and 5 feet in a Southerly direction from the point of discovery (monument of location), at which the Notice of Location is posted, together with 300 feet on each side of the monument of location and center line of the Claim. The general course of the lode or vein on these premises is from the North to the South.

The number, position and markings on each claim corner are as follows:

<u>Corner</u>	<u>Position</u>	<u>Description</u>	<u>Markings</u>
No.1	NE Corner	2" x 2" x 4' Wood Post	NE Corner GAP # <u>8</u>
No.2	SE Corner	2" x 2" x 4' Wood Post	SE Corner GAP # <u>8</u>
No.3	SW Corner	2" x 2" x 4' Wood Post	SW Corner GAP # <u>8</u>
No.4	NW Corner	2" x 2" x 4' Wood Post	NW Corner GAP # <u>8</u>

As erected on the ground, each corner monument is marked as described above by metal tags. The work of location consisted of making the claim maps as provided in NRS 517.040 Americas Gold Exploration, Inc.

By: Donald McDowell
Donald McDowell, PLS - Agent

Recording Requested by: America's Gold Exploration, Inc.
Please return documents to: Americas Gold Exploration, Inc.
8175 S. Virginia St., Ste. 850, PMB#348, Reno, NV 89511 _ 775-772-8713

DOC # 0224043

04/18/2013

02:44 PM

Official Record

Recording requested By
AMERICA'S GOLD EXPLORATION INC

Eureka County - NV

Mike Rebaleati - Recorder

Fee: \$22.50

Page 1 of 1

RPTT:

Recorded By: FES

Book- 548 Page- 0380

CERTIFICATE OF LOCATION
LODE MINING CLAIM



TO ALL WHOM IT MAY CONCERN:

The Undersigned hereby certifies that Mr. William Matlack, an individual and America's Gold Exploration, Inc., whose mailing address is 8175 S. Virginia St., Ste. 850, PMB#348 Reno, NV 89511 have jointly located the GAP # 9 Lode Mining Claim in an unknown mining district, Eureka County, Nevada on January 25, 2013. Said claim is located in the following projected sections.


<u>1/4</u>	<u>Section</u>	<u>Township</u>	<u>Range</u>	<u>Meridian</u>
<u>NE</u>	<u>S. 10</u>	24N	48E	Mt. Diablo
<u>SE</u>	<u>S. 10</u>	24N	48E	Mt. Diablo
---	S. ---	24N	48E	Mt. Diablo
---	S. ---	24N	48E	Mt. Diablo

The Claim is approximately 1500 feet long and 600 feet wide, such that 5 feet is claimed in a Northerly direction and 1495 feet in a Southerly direction from the point of discovery (monument of location), at which the Notice of Location is posted, together with 300 feet on each side of the monument of location and center line of the Claim. The general course of the lode or vein on these premises is from the North to the South.

The number, position and markings on each claim corner are as follows:

<u>Corner</u>	<u>Position</u>	<u>Description</u>	<u>Markings</u>
No.1	NE Corner	2" x 2" x 4' Wood Post	NE Corner GAP # <u>9</u>
No.2	SE Corner	2" x 2" x 4' Wood Post	SE Corner GAP # <u>9</u>
No.3	SW Corner	2" x 2" x 4' Wood Post	SW Corner GAP # <u>9</u>
No.4	NW Corner	2" x 2" x 4' Wood Post	NW Corner GAP # <u>9</u>

As erected on the ground, each corner monument is marked as described above by metal tags. The work of location consisted of making the claim maps as provided in NRS 517.040 Americas Gold Exploration, Inc.

By: 
Donald McDowell, PLS - Agent

Recording Requested by: America's Gold Exploration, Inc.
Please return documents to: Americas Gold Exploration, Inc.
8175 S. Virginia St., Ste. 850, PMB#348, Reno, NV 89511 _ 775-772-8713

Official Record

Recording requested By
AMERICA'S GOLD EXPLORATION INC

Eureka County - NV

Mike Rebaleati - Recorder

Fee: \$22.50

Page 1 of 1

RPTT:

Recorded By: FES

Book- 548 Page- 0381

CERTIFICATE OF LOCATION
LODE MINING CLAIM



0224044

TO ALL WHOM IT MAY CONCERN:

The Undersigned hereby certifies that Mr. William Matlack, an individual and America's Gold Exploration, Inc., whose mailing address is 8175 S. Virginia St., Ste. 850, PMB#348 Reno, NV 89511 have jointly located the GAP # 10 Lode Mining Claim in an unknown mining district, Eureka County, Nevada on January 25, 2013. Said claim is located in the following projected sections.

<u>1/4</u>	<u>Section</u>	<u>Township</u>	<u>Range</u>	<u>Meridian</u>
<u>SE</u>	S. <u>10</u>	24N	48E	Mt. Diablo
<u>NE</u>	S. <u>15</u>	24N	48E	Mt. Diablo
---	S. ---	24N	48E	Mt. Diablo
---	S. ---	24N	48E	Mt. Diablo

The Claim is approximately 1500 feet long and 600 feet wide, such that 1475 feet is claimed in a Northerly direction and 5 feet in a Southerly direction from the point of discovery (monument of location), at which the Notice of Location is posted, together with 300 feet on each side of the monument of location and center line of the Claim. The general course of the lode or vein on these premises is from the North to the South.

The number, position and markings on each claim corner are as follows:

<u>Corner</u>	<u>Position</u>	<u>Description</u>	<u>Markings</u>
No.1	NE Corner	2" x 2"x 4' Wood Post	NE Corner GAP # <u>10</u>
No.2	SE Corner	2" x 2"x 4' Wood Post	SE Corner GAP # <u>10</u>
No.3	SW Corner	2" x 2" 4' Wood Post	SW Corner GAP # <u>10</u>
No.4	NW Corner	2" x 2" 4' Wood Post	NW Corner GAP # <u>10</u>

As erected on the ground, each corner monument is marked as described above by metal tags. The work of location consisted of making the claim maps as provided in NRS 517.040 Americas Gold Exploration, Inc.

By: Donald McDowell
Donald McDowell, PLS - Agent

Recording Requested by: America's Gold Exploration, Inc.
Please return documents to: Americas Gold Exploration, Inc.
8175 S. Virginia St., Ste. 850, PMB#348, Reno, NV 89511 _ 775-772-8713

CERTIFICATE OF LOCATION
LODE MINING CLAIM



TO ALL WHOM IT MAY CONCERN:

The Undersigned hereby certifies that Mr. William Matlack, an individual and America's Gold Exploration, Inc., whose mailing address is 8175 S. Virginia St., Ste. 850, PMB#348 Reno, NV 89511 have jointly located the GAP # 11 Lode Mining Claim in an unknown mining district, Eureka County, Nevada on January 25, 2013. Said claim is located in the following projected sections.


<u>1/4</u>	<u>Section</u>	<u>Township</u>	<u>Range</u>	<u>Meridian</u>
<u>NE</u>	S. <u>10</u>	24N	48E	Mt. Diablo
<u>SE</u>	S. <u>10</u>	24N	48E	Mt. Diablo
<u>NW</u>	S. <u>10</u>	24N	48E	Mt. Diablo
<u>SW</u>	S. <u>10</u>	24N	48E	Mt. Diablo

The Claim is approximately 1500 feet long and 600 feet wide, such that 5 feet is claimed in a Northerly direction and 145 feet in a Southerly direction from the point of discovery (monument of location), at which the Notice of Location is posted, together with 300 feet on each side of the monument of location and center line of the Claim. The general course of the lode or vein on these premises is from the North to the South.

The number, position and markings on each claim corner are as follows:

<u>Corner</u>	<u>Position</u>	<u>Description</u>	<u>Markings</u>
No.1	NE Corncr	2" x 2"x 4' Wood Post	NE Corner GAP # <u>11</u>
No.2	SE Corner	2" x 2"x 4' Wood Post	SE Corner GAP # <u>11</u>
No.3	SW Corner	2" x 2" 4' Wood Post	SW Corner GAP # <u>11</u>
No.4	NW Corner	2" x 2" 4' Wood Post	NW Corner GAP # <u>11</u>

As erected on the ground, each corner monument is marked as described above by metal tags. The work of location consisted of making the claim maps as provided in NRS 517.040 Americas Gold Exploration, Inc.

By: 
Donald McDowell, PLS - Agent

Recording Requested by: America's Gold Exploration, Inc.
Please return documents to: Americas Gold Exploration, Inc.
8175 S. Virginia St., Ste. 850, PMB#348, Reno, NV 89511 _ 775-772-8713

CERTIFICATE OF LOCATION
LODE MINING CLAIM



TO ALL WHOM IT MAY CONCERN:

The Undersigned hereby certifies that Mr. William Matlack, an individual and America's Gold Exploration, Inc., whose mailing address is 8175 S. Virginia St., Ste. 850, PMB#348 Reno, NV 89511 have jointly located the GAP # 12 Lode Mining Claim in an unknown mining district, Eureka County, Nevada on January 25, 2013. Said claim is located in the following projected sections.

<u>1/4</u>	<u>Section</u>	<u>Township</u>	<u>Range</u>	<u>Meridian</u>
<u>SE</u>	S. <u>10</u>	24N	48E	Mt. Diablo
<u>SW</u>	S. <u>10</u>	24N	48E	Mt. Diablo
<u>NE</u>	S. <u>15</u>	24N	48E	Mt. Diablo
<u>NW</u>	S. <u>15</u>	24N	48E	Mt. Diablo

The Claim is approximately 1500 feet long and 600 feet wide, such that 1495 feet is claimed in a Northerly direction and 5 feet in a Southerly direction from the point of discovery (monument of location), at which the Notice of Location is posted, together with 300 feet on each side of the monument of location and center line of the Claim. The general course of the lode or vein on these premises is from the North to the South.

The number, position and markings on each claim corner are as follows:

<u>Corner</u>	<u>Position</u>	<u>Description</u>	<u>Markings</u>
No.1	NE Corner	2" x 2"x 4' Wood Post	NE Corner GAP # <u>12</u>
No.2	SE Corner	2" x 2"x 4' Wood Post	SE Corner GAP # <u>12</u>
No.3	SW Corner	2" x 2" 4' Wood Post	SW Corner GAP # <u>12</u>
No.4	NW Corner	2" x 2" 4' Wood Post	NW Corner GAP # <u>12</u>

As erected on the ground, each corner monument is marked as described above by metal tags. The work of location consisted of making the claim maps as provided in NRS 517.040 Americas Gold Exploration, Inc.

By: Donald McDowell
Donald McDowell, PLS - Agent

Recording Requested by: America's Gold Exploration, Inc.
Please return documents to: Americas Gold Exploration, Inc.
8175 S. Virginia St., Ste. 850, PMB#348, Reno, NV 89511 _ 775-772-8713

Official Record

Recording requested By
AMERICA'S GOLD EXPLORATION INC

Eureka County - NV

Mike Rebaleati - Recorder

Fee: \$22.50

Page 1 of 1

RPTT:

Recorded By: FES

Book- 548 Page- 0384

CERTIFICATE OF LOCATION
LODE MINING CLAIM



TO ALL WHOM IT MAY CONCERN:

The Undersigned hereby certifies that Mr. William Matlack, an individual and America's Gold Exploration, Inc., whose mailing address is 8175 S. Virginia St., Ste. 850, PMB#348 Reno, NV 89511 have jointly located the GAP # 13 Lode Mining Claim in an unknown mining district, Eureka County, Nevada on January 25, 2013. Said claim is located in the following projected sections.

<u>1/4</u>	<u>Section</u>	<u>Township</u>	<u>Range</u>	<u>Meridian</u>
<u>NE</u>	S. <u>15</u>	24N	48E	Mt. Diablo
---	S. ---	24N	48E	Mt. Diablo
---	S. ---	24N	48E	Mt. Diablo
---	S. ---	24N	48E	Mt. Diablo

The Claim is approximately 1500 feet long and 600 feet wide, such that 5 feet is claimed in a Northerly direction and 148 feet in a Southerly direction from the point of discovery (monument of location), at which the Notice of Location is posted, together with 300 feet on each side of the monument of location and center line of the Claim. The general course of the lode or vein on these premises is from the North to the South.

The number, position and markings on each claim corner are as follows:

<u>Corner</u>	<u>Position</u>	<u>Description</u>	<u>Markings</u>
No.1	NE Corner	2" x 2"x 4' Wood Post	NE Corner GAP # <u>13</u>
No.2	SE Corner	2" x 2"x 4' Wood Post	SE Corner GAP # <u>13</u>
No.3	SW Corner	2" x 2" 4' Wood Post	SW Corner GAP # <u>13</u>
No.4	NW Corner	2" x 2" 4' Wood Post	NW Corner GAP # <u>13</u>

As erected on the ground, each corner monument is marked as described above by metal tags. The work of location consisted of making the claim maps as provided in NRS 517.040 Americas Gold Exploration, Inc.

By: Donald McDowell
Donald McDowell, PLS - Agent

Recording Requested by: America's Gold Exploration, Inc.
Please return documents to: Americas Gold Exploration, Inc.
8175 S. Virginia St., Ste. 850, PMB#348, Reno, NV 89511 _ 775-772-8713

Official Record

Recording requested by AMERICA'S GOLD EXPLORATION INC

Eureka County - NV

Mike Rebaleati - Recorder

Fee: \$22.50

Page 1 of 1

RPTT:

Recorded By: FES

Book- 548 Page- 0385

CERTIFICATE OF LOCATION
LODE MINING CLAIM



TO ALL WHOM IT MAY CONCERN:

The Undersigned hereby certifies that Mr. William Matlack, an individual and America's Gold Exploration, Inc., whose mailing address is 8175 S. Virginia St., Ste. 850, PMB#348 Reno, NV 89511 have jointly located the GAP # 14 Lode Mining Claim in an unknown mining district, Eureka County, Nevada on January 25, 2013. Said claim is located in the following projected sections.

<u>1/4</u>	<u>Section</u>	<u>Township</u>	<u>Range</u>	<u>Meridian</u>
<u>NE</u>	<u>S. 15</u>	24N	48E	Mt. Diablo
---	S. ---	24N	48E	Mt. Diablo
---	S. ---	24N	48E	Mt. Diablo
---	S. ---	24N	48E	Mt. Diablo

The Claim is approximately 1500 feet long and 600 feet wide, such that 5 feet is claimed in a Northerly direction and 1495 feet in a Southerly direction from the point of discovery (monument of location), at which the Notice of Location is posted, together with 300 feet on each side of the monument of location and center line of the Claim. The general course of the lode or vein on these premises is from the North to the South.

The number, position and markings on each claim corner are as follows:

<u>Corner</u>	<u>Position</u>	<u>Description</u>	<u>Markings</u>
No.1	NE Corner	2" x 2" x 4' Wood Post	NE Corner GAP # <u>14</u>
No.2	SE Corner	2" x 2" x 4' Wood Post	SE Corner GAP # <u>14</u>
No.3	SW Corner	2" x 2" x 4' Wood Post	SW Corner GAP # <u>14</u>
No.4	NW Corner	2" x 2" x 4' Wood Post	NW Corner GAP # <u>14</u>

As erected on the ground, each corner monument is marked as described above by metal tags. The work of location consisted of making the claim maps as provided in NRS 517.040 Americas Gold Exploration, Inc.

By: Donald McDowell
Donald McDowell, PLS - Agent

Recording Requested by: America's Gold Exploration, Inc.
Please return documents to: Americas Gold Exploration, Inc.
8175 S. Virginia St., Ste. 850, PMB#348, Reno, NV 89511 _ 775-772-8713

Official Record

Recording requested By AMERICA'S GOLD EXPLORATION INC

Eureka County - NV

Mike Rebaleati - Recorder

Fee: \$22.50

Page 1 of 1

RPTT:

Recorded By: FES

Book- 548 Page- 0386

CERTIFICATE OF LOCATION
LODE MINING CLAIM



TO ALL WHOM IT MAY CONCERN:

The Undersigned hereby certifies that Mr. William Matlack, an individual and America's Gold Exploration, Inc., whose mailing address is 8175 S. Virginia St., Ste. 850, PMB#348 Reno, NV 89511 have jointly located the GAP # 15 Lode Mining Claim in an unknown mining district, Eureka County, Nevada on January 26, 2013. Said claim is located in the following projected sections.

Table with 5 columns: 1/4, Section, Township, Range, Meridian. Rows include NE, S. 15, 24N, 48E, Mt. Diablo.

The Claim is approximately 1500 feet long and 600 feet wide, such that 5 feet is claimed in a Northerly direction and 1495 feet in a Southerly direction from the point of discovery (monument of location), at which the Notice of Location is posted, together with 300 feet on each side of the monument of location and center line of the Claim. The general course of the lode or vein on these premises is from the North to the South.

The number, position and markings on each claim corner are as follows:

Table with 4 columns: Corner, Position, Description, Markings. Rows for No.1 (NE Corner), No.2 (SE Corner), No.3 (SW Corner), No.4 (NW Corner).

As erected on the ground, each corner monument is marked as described above by metal tags. The work of location consisted of making the claim maps as provided in NRS 517.040 Americas Gold Exploration, Inc.

By: Donald McDowell, PLS - Agent

Recording Requested by: America's Gold Exploration, Inc. Please return documents to: Americas Gold Exploration, Inc. 8175 S. Virginia St., Ste. 850, PMB#348, Reno, NV 89511 _ 775-772-8713

Official Record

Recording requested By AMERICA'S GOLD EXPLORATION INC

Eureka County - NV Mike Rebaleati - Recorder

Fee: \$22.50 Page 1 of 1 RPTT: Recorded By: FES Book- 548 Page- 0387

CERTIFICATE OF LOCATION LODE MINING CLAIM



TO ALL WHOM IT MAY CONCERN:

The Undersigned hereby certifies that Mr. William Matlack, an individual and America's Gold Exploration, Inc., whose mailing address is 8175 S. Virginia St., Ste. 850, PMB#348 Reno, NV 89511 have jointly located the GAP # 16 Lode Mining Claim in an unknown mining district, Eureka County, Nevada on January 25, 2013. Said claim is located in the following projected sections.

<u>1/4</u>	<u>Section</u>	<u>Township</u>	<u>Range</u>	<u>Meridian</u>
<u>SE</u>	<u>S. 10</u>	24N	48E	Mt. Diablo
<u>SW</u>	<u>S. 10</u>	24N	48E	Mt. Diablo
---	S. ---	24N	48E	Mt. Diablo
---	S. ---	24N	48E	Mt. Diablo

The Claim is approximately 1500 feet long and 600 feet wide, such that 5 feet is claimed in a Northerly direction and 1495 feet in a Southerly direction from the point of discovery (monument of location), at which the Notice of Location is posted, together with 300 feet on each side of the monument of location and center line of the Claim. The general course of the lode or vein on these premises is from the North to the South.

The number, position and markings on each claim corner are as follows:

<u>Corner</u>	<u>Position</u>	<u>Description</u>	<u>Markings</u>
No.1	NE Corner	2" x 2" x 4' Wood Post	NE Corner GAP # 16
No.2	SE Corner	2" x 2" x 4' Wood Post	SE Corner GAP # 16
No.3	SW Corner	2" x 2" x 4' Wood Post	SW Corner GAP # 16
No.4	NW Corner	2" x 2" x 4' Wood Post	NW Corner GAP # 16

As erected on the ground, each corner monument is marked as described above by metal tags. The work of location consisted of making the claim maps as provided in NRS 517.040 Americas Gold Exploration, Inc.

By: Donald McDowell, PLS - Agent

Recording Requested by: America's Gold Exploration, Inc. Please return documents to: Americas Gold Exploration, Inc. 8175 S. Virginia St., Ste. 850, PMB#348, Reno, NV 89511 _ 775-772-8713

Official Record

Recording requested By AMERICA'S GOLD EXPLORATION INC

Eureka County - NV

Mike Rebaleati - Recorder

Fee: \$22.50

Page 1 of 1

RPTT:

Recorded By: FES

Book- 548 Page- 0388

CERTIFICATE OF LOCATION
LODE MINING CLAIM



0224051

TO ALL WHOM IT MAY CONCERN:

The Undersigned hereby certifies that Mr. William Matlack, an individual and America's Gold Exploration, Inc., whose mailing address is 8175 S. Virginia St., Ste. 850, PMB#348 Reno, NV 89511 have jointly located the GAP # 17 Lode Mining Claim in an unknown mining district, Eureka County, Nevada on January 25, 2013. Said claim is located in the following projected sections.

Table with 5 columns: Section, Township, Range, Meridian. Rows include handwritten entries like 'NE', 'SE', 'S. 15' and '1485'.

The Claim is approximately 1500 feet long and 600 feet wide, such that 1485 feet is claimed in a Northerly direction and 5 feet in a Southerly direction from the point of discovery (monument of location), at which the Notice of Location is posted, together with 300 feet on each side of the monument of location and center line of the Claim. The general course of the lode or vein on these premises is from the North to the South.

The number, position and markings on each claim corner are as follows:

Table with 4 columns: Corner, Position, Description, Markings. Lists corners No. 1-4 with their respective positions and metal tag markings.

As erected on the ground, each corner monument is marked as described above by metal tags. The work of location consisted of making the claim maps as provided in NRS 517.040 Americas Gold Exploration, Inc.

By: [Signature] Donald McDowell, PLS - Agent

Recording Requested by: America's Gold Exploration, Inc. Please return documents to: Americas Gold Exploration, Inc. 8175 S. Virginia St., Ste. 850, PMB#348, Reno, NV 89511 _ 775-772-8713

CERTIFICATE OF LOCATION
LODE MINING CLAIM



TO ALL WHOM IT MAY CONCERN:

The Undersigned hereby certifies that Mr. William Matlack, an individual and America's Gold Exploration, Inc., whose mailing address is 8175 S. Virginia St., Ste. 850, PMB#348 Reno, NV 89511 have jointly located the GAP # 18 Lode Mining Claim in an unknown mining district, Eureka County, Nevada on January 25, 2013. Said claim is located in the following projected sections.

<u>1/4</u>	<u>Section</u>	<u>Township</u>	<u>Range</u>	<u>Meridian</u>
<u>SE</u>	<u>S. 15</u>	24N	48E	Mt. Diablo
---	S. ---	24N	48E	Mt. Diablo
---	S. ---	24N	48E	Mt. Diablo
---	S. ---	24N	48E	Mt. Diablo

The Claim is approximately 1500 feet long and 600 feet wide, such that 5 feet is claimed in a Northerly direction and 1495 feet in a Southerly direction from the point of discovery (monument of location), at which the Notice of Location is posted, together with 300 feet on each side of the monument of location and center line of the Claim. The general course of the lode or vein on these premises is from the North to the South.

The number, position and markings on each claim corner are as follows:

<u>Corner</u>	<u>Position</u>	<u>Description</u>	<u>Markings</u>
No.1	NE Corner	2" x 2" x 4' Wood Post	NE Corner GAP # <u>18</u>
No.2	SE Corner	2" x 2" x 4' Wood Post	SE Corner GAP # <u>18</u>
No.3	SW Corner	2" x 2" x 4' Wood Post	SW Corner GAP # <u>18</u>
No.4	NW Corner	2" x 2" x 4' Wood Post	NW Corner GAP # <u>18</u>

As erected on the ground, each corner monument is marked as described above by metal tags.

The work of location consisted of making the claim maps as provided in NRS 517.040

Americas Gold Exploration, Inc.

By: Donald McDowell
Donald McDowell, PLS - Agent

Recording Requested by: America's Gold Exploration, Inc.

Please return documents to: Americas Gold Exploration, Inc.

8175 S. Virginia St., Ste. 850, PMB#348, Reno, NV 89511 _ 775-772-8713

CERTIFICATE OF LOCATION
LODE MINING CLAIM



0224053

TO ALL WHOM IT MAY CONCERN:

The Undersigned hereby certifies that Mr. William Matlack, an individual and America's Gold Exploration, Inc., whose mailing address is 8175 S. Virginia St., Ste. 850, PMB#348 Reno, NV 89511 have jointly located the GAP # 19 Lode Mining Claim in an unknown mining district, Eureka County, Nevada on January 25, 2013. Said claim is located in the following projected sections.

<u>1/4</u>	<u>Section</u>	<u>Township</u>	<u>Range</u>	<u>Meridian</u>
<u>NE</u>	<u>S. 15</u>	24N	48E	Mt. Diablo
<u>SE</u>	<u>S. 15</u>	24N	48E	Mt. Diablo
---	S. ---	24N	48E	Mt. Diablo
---	S. ---	24N	48E	Mt. Diablo

The Claim is approximately 1500 feet long and 600 feet wide, such that 1495 feet is claimed in a Northerly direction and 5 feet in a Southerly direction from the point of discovery (monument of location), at which the Notice of Location is posted, together with 300 feet on each side of the monument of location and center line of the Claim. The general course of the lode or vein on these premises is from the North to the South.

The number, position and markings on each claim corner are as follows:

<u>Corner</u>	<u>Position</u>	<u>Description</u>	<u>Markings</u>
No.1	NE Corner	2" x 2" x 4' Wood Post	NE Corner GAP # <u>19</u>
No.2	SE Corner	2" x 2" x 4' Wood Post	SE Corner GAP # <u>19</u>
No.3	SW Corner	2" x 2" x 4' Wood Post	SW Corner GAP # <u>19</u>
No.4	NW Corner	2" x 2" x 4' Wood Post	NW Corner GAP # <u>19</u>

As erected on the ground, each corner monument is marked as described above by metal tags. The work of location consisted of making the claim maps as provided in NRS 517.040 Americas Gold Exploration, Inc.

By: Donald McDowell
Donald McDowell, PLS - Agent

Recording Requested by: America's Gold Exploration, Inc.
Please return documents to: Americas Gold Exploration, Inc.
8175 S. Virginia St., Ste. 850, PMB#348, Reno, NV 89511 _ 775-772-8713

Official Record

Recording requested By
AMERICA'S GOLD EXPLORATION INC

Eureka County - NV

Mike Rebaleati - Recorder

Fee: \$22.50

Page 1 of 1

RPTT:

Recorded By: FES

Book- 548 Page- 0391

CERTIFICATE OF LOCATION
LODE MINING CLAIM



0224054

TO ALL WHOM IT MAY CONCERN:

The Undersigned hereby certifies that Mr. William Matlack, an individual and America's Gold Exploration, Inc., whose mailing address is 8175 S. Virginia St., Ste. 850, PMB#348 Reno, NV 89511 have jointly located the GAP # 20 Lode Mining Claim in an unknown mining district, Eureka County, Nevada on January 25, 2013. Said claim is located in the following projected sections.

<u>1/4</u>	<u>Section</u>	<u>Township</u>	<u>Range</u>	<u>Meridian</u>
<u>SE</u>	<u>S15</u>	24N	48E	Mt. Diablo
---	S. ---	24N	48E	Mt. Diablo
---	S. ---	24N	48E	Mt. Diablo
---	S. ---	24N	48E	Mt. Diablo

The Claim is approximately 1500 feet long and 600 feet wide, such that 5 feet is claimed in a Northerly direction and 1495 feet in a Southerly direction from the point of discovery (monument of location), at which the Notice of Location is posted, together with 300 feet on each side of the monument of location and center line of the Claim. The general course of the lode or vein on these premises is from the North to the South.

The number, position and markings on each claim corner are as follows:

<u>Corner</u>	<u>Position</u>	<u>Description</u>	<u>Markings</u>
No.1	NE Corner	2" x 2"x 4' Wood Post	NE Corner GAP # <u>20</u>
No.2	SE Corner	2" x 2"x 4' Wood Post	SE Corner GAP # <u>20</u>
No.3	SW Corner	2" x 2" 4' Wood Post	SW Corner GAP # <u>20</u>
No.4	NW Corner	2" x 2" 4' Wood Post	NW Corner GAP # <u>20</u>

As erected on the ground, each corner monument is marked as described above by metal tags. The work of location consisted of making the claim maps as provided in NRS 517.040 Americas Gold Exploration, Inc.

By: Donald McDowell
Donald McDowell, PLS - Agent

Recording Requested by: America's Gold Exploration, Inc.
Please return documents to: Americas Gold Exploration, Inc.
8175 S. Virginia St., Ste. 850, PMB#348, Reno, NV 89511 _ 775-772-8713

Official Record

Recording requested By AMERICA'S GOLD EXPLORATION INC

Eureka County - NV

Mike Rebaleati - Recorder

Fee: \$22.50

Page 1 of 1

RPTT:

Recorded By: FES

Book- 548 Page- 0392

CERTIFICATE OF LOCATION
LODE MINING CLAIM



TO ALL WHOM IT MAY CONCERN:

The Undersigned hereby certifies that Mr. William Matlack, an individual and America's Gold Exploration, Inc., whose mailing address is 8175 S. Virginia St., Ste. 850, PMB#348 Reno, NV 89511 have jointly located the GAP # 21 Lode Mining Claim in an unknown mining district, Eureka County, Nevada on January 25, 2013. Said claim is located in the following projected sections.

Table with 5 columns: 1/4, Section, Township, Range, Meridian. Rows include NE, SE, and blank entries for sections 15, 24N, 48E, and Mt. Diablo.

The Claim is approximately 1500 feet long and 600 feet wide, such that 1495 feet is claimed in a Northerly direction and 5 feet in a Southerly direction from the point of discovery (monument of location), at which the Notice of Location is posted, together with 300 feet on each side of the monument of location and center line of the Claim. The general course of the lode or vein on these premises is from the North to the South.

The number, position and markings on each claim corner are as follows:

Table with 4 columns: Corner, Position, Description, Markings. Rows for No.1 (NE Corner), No.2 (SE Corner), No.3 (SW Corner), and No.4 (NW Corner) with corresponding descriptions and markings.

As erected on the ground, each corner monument is marked as described above by metal tags. The work of location consisted of making the claim maps as provided in NRS 517.040 Americas Gold Exploration, Inc.

By: [Signature] Donald McDowell, PLS - Agent

Recording Requested by: America's Gold Exploration, Inc. Please return documents to: Americas Gold Exploration, Inc. 8175 S. Virginia St., Ste. 850, PMB#348, Reno, NV 89511 _ 775-772-8713

DOC # 0224056

04/18/2013 02:44 PM

Official Record

Recording requested By
AMERICA'S GOLD EXPLORATION INC

Eureka County - NV

Mike Rebaleati - Recorder

Fee: \$22.50

Page 1 of 1

RPTT:

Recorded By: FES

Book- 548 Page- 0393

CERTIFICATE OF LOCATION
LODE MINING CLAIM



TO ALL WHOM IT MAY CONCERN:

The Undersigned hereby certifies that Mr. William Matlack, an individual and America's Gold Exploration, Inc., whose mailing address is 8175 S. Virginia St., Ste. 850, PMB#348 Reno, NV 89511 have jointly located the GAP # 22 Lode Mining Claim in an unknown mining district, Eureka County, Nevada on January 25, 2013. Said claim is located in the following projected sections.

<u>1/4</u>	<u>Section</u>	<u>Township</u>	<u>Range</u>	<u>Meridian</u>
<u>SE</u>	S. <u>15</u>	24N	48E	Mt. Diablo
---	S. ---	24N	48E	Mt. Diablo
---	S. ---	24N	48E	Mt. Diablo
---	S. ---	24N	48E	Mt. Diablo

The Claim is approximately 1500 feet long and 600 feet wide, such that 5 feet is claimed in a Northerly direction and 1495 feet in a Southerly direction from the point of discovery (monument of location), at which the Notice of Location is posted, together with 300 feet on each side of the monument of location and center line of the Claim. The general course of the lode or vein on these premises is from the North to the South.

The number, position and markings on each claim corner are as follows:

<u>Corner</u>	<u>Position</u>	<u>Description</u>	<u>Markings</u>
No.1	NE Corner	2" x 2"x 4' Wood Post	NE Corner GAP # <u>22</u>
No.2	SE Corner	2" x 2"x 4' Wood Post	SE Corner GAP # <u>22</u>
No.3	SW Corner	2" x 2" 4' Wood Post	SW Corner GAP # <u>22</u>
No.4	NW Corner	2" x 2" 4' Wood Post	NW Corner GAP # <u>22</u>

As erected on the ground, each corner monument is marked as described above by metal tags. The work of location consisted of making the claim maps as provided in NRS 517.040 Americas Gold Exploration, Inc.

By: Donald McDowell
Donald McDowell, PLS - Agent

Recording Requested by: America's Gold Exploration, Inc.
Please return documents to: Americas Gold Exploration, Inc.
8175 S. Virginia St., Ste. 850, PMB#348, Reno, NV 89511 _ 775-772-8713

DOC # 0224057

04/18/2013 02:44 PM

Official Record

Recording requested by AMERICA'S GOLD EXPLORATION INC

Eureka County - NV

Mike Rebaleati - Recorder

Fee: \$22.50

Page 1 of 1

RPTT:

Recorded By: FES

Book- 548 Page- 0394

CERTIFICATE OF LOCATION
LODE MINING CLAIM



TO ALL WHOM IT MAY CONCERN:

The Undersigned hereby certifies that Mr. William Matlack, an individual and America's Gold Exploration, Inc., whose mailing address is 8175 S. Virginia St., Ste. 850, PMB#348 Reno, NV 89511 have jointly located the GAP # 23 Lode Mining Claim in an unknown mining district, Eureka County, Nevada on January 25, 2013. Said claim is located in the following projected sections.

<u>1/4</u>	<u>Section</u>	<u>Township</u>	<u>Range</u>	<u>Meridian</u>
<u>NE</u>	S. <u>15</u>	24N	48E	Mt. Diablo
<u>NW</u>	S. <u>15</u>	24N	48E	Mt. Diablo
<u>SE</u>	S. <u>15</u>	24N	48E	Mt. Diablo
<u>SW</u>	S. <u>15</u>	24N	48E	Mt. Diablo

The Claim is approximately 1500 feet long and 600 feet wide, such that 1495 feet is claimed in a Northerly direction and 5 feet in a Southerly direction from the point of discovery (monument of location), at which the Notice of Location is posted, together with 300 feet on each side of the monument of location and center line of the Claim. The general course of the lode or vein on these premises is from the North to the South.

The number, position and markings on each claim corner are as follows:

<u>Corner</u>	<u>Position</u>	<u>Description</u>	<u>Markings</u>
No.1	NE Corner	2" x 2"x 4' Wood Post	NE Corner GAP # <u>23</u>
No.2	SE Corner	2" x 2"x 4' Wood Post	SE Corner GAP # <u>23</u>
No.3	SW Corner	2" x 2" 4' Wood Post	SW Corner GAP # <u>23</u>
No.4	NW Corner	2" x 2" 4' Wood Post	NW Corner GAP # <u>23</u>

As erected on the ground, each corner monument is marked as described above by metal tags.

The work of location consisted of making the claim maps as provided in NRS 517.040

Americas Gold Exploration, Inc.

By: Donald McDowell
Donald McDowell, PLS - Agent

Recording Requested by: America's Gold Exploration, Inc.

Please return documents to: Americas Gold Exploration, Inc.

8175 S. Virginia St., Ste. 850, PMB#348, Reno, NV 89511 _ 775-772-8713

CERTIFICATE OF LOCATION
LODE MINING CLAIM



TO ALL WHOM IT MAY CONCERN:

The Undersigned hereby certifies that Mr. William Matlack, an individual and America's Gold Exploration, Inc., whose mailing address is 8175 S. Virginia St., Ste. 850, PMB#348 Reno, NV 89511 have jointly located the GAP # 24 Lode Mining Claim in an unknown mining district, Eureka County, Nevada on January 25, 2013. Said claim is located in the following projected sections.

<u>1/4</u>	<u>Section</u>	<u>Township</u>	<u>Range</u>	<u>Meridian</u>
<u>SE</u>	S. <u>15</u>	24N	48E	Mt. Diablo
<u>SW</u>	S. <u>15</u>	24N	48E	Mt. Diablo
---	S. ---	24N	48E	Mt. Diablo
---	S. ---	24N	48E	Mt. Diablo

The Claim is approximately 1500 feet long and 600 feet wide, such that 5 feet is claimed in a Northerly direction and 1495 feet in a Southerly direction from the point of discovery (monument of location), at which the Notice of Location is posted, together with 300 feet on each side of the monument of location and center line of the Claim. The general course of the lode or vein on these premises is from the North to the South.

The number, position and markings on each claim corner are as follows:

<u>Corner</u>	<u>Position</u>	<u>Description</u>	<u>Markings</u>
No.1	NE Corner	2" x 2"x 4' Wood Post	NE Corner GAP # <u>24</u>
No.2	SE Corner	2" x 2"x 4' Wood Post	SE Corner GAP # <u>24</u>
No.3	SW Corner	2" x 2" 4' Wood Post	SW Corner GAP # <u>24</u>
No.4	NW Corner	2" x 2" 4' Wood Post	NW Corner GAP # <u>24</u>

As erected on the ground, each corner monument is marked as described above by metal tags. The work of location consisted of making the claim maps as provided in NRS 517.040 Americas Gold Exploration, Inc.

By: Donald McDowell
Donald McDowell, PLS - Agent

Recording Requested by: America's Gold Exploration, Inc.
Please return documents to: Americas Gold Exploration, Inc.
8175 S. Virginia St., Ste. 850, PMB#348, Reno, NV 89511 _ 775-772-8713

Official Record

Recording requested By AMERICA'S GOLD EXPLORATION INC

Eureka County - NV

Mike Rebaleati - Recorder

Fee: \$22.50

Page 1 of 1

RPTT:

Recorded By: FES

Book- 548 Page- 0396

CERTIFICATE OF LOCATION
LODE MINING CLAIM



0224059

TO ALL WHOM IT MAY CONCERN:

The Undersigned hereby certifies that Mr. William Matlack, an individual and America's Gold Exploration, Inc., whose mailing address is 8175 S. Virginia St., Ste. 850, PMB#348 Reno, NV 89511 have jointly located the GAP # 31 Lode Mining Claim in an unknown mining district, Eureka County, Nevada on January 25, 2013. Said claim is located in the following projected sections.

<u>1/4</u>	<u>Section</u>	<u>Township</u>	<u>Range</u>	<u>Meridian</u>
<u>NE</u>	S. <u>10</u>	24N	48E	Mt. Diablo
<u>SE</u>	S. <u>3</u>	24N	48E	Mt. Diablo
---	S. ---	24N	48E	Mt. Diablo
---	S. ---	24N	48E	Mt. Diablo

The Claim is approximately 1500 feet long and 600 feet wide, such that 1485 feet is claimed in a Northerly direction and 5 feet in a Southerly direction from the point of discovery (monument of location), at which the Notice of Location is posted, together with 300 feet on each side of the monument of location and center line of the Claim. The general course of the lode or vein on these premises is from the North to the South.

The number, position and markings on each claim corner are as follows:

<u>Corner</u>	<u>Position</u>	<u>Description</u>	<u>Markings</u>
No.1	NE Corner	2" x 2"x 4' Wood Post	NE Corner GAP # <u>31</u>
No.2	SE Corner	2" x 2"x 4' Wood Post	SE Corner GAP # <u>31</u>
No.3	SW Corner	2" x 2" 4' Wood Post	SW Corner GAP # <u>31</u>
No.4	NW Corner	2" x 2" 4' Wood Post	NW Corner GAP # <u>31</u>

As erected on the ground, each corner monument is marked as described above by metal tags.

The work of location consisted of making the claim maps as provided in NRS 517.040

Americas Gold Exploration, Inc.

By: Donald McDowell
Donald McDowell, PLS - Agent

Recording Requested by: America's Gold Exploration, Inc.

Please return documents to: Americas Gold Exploration, Inc.

8175 S. Virginia St., Ste. 850, PMB#348, Reno, NV 89511 _ 775-772-8713

Official Record

Recording requested By AMERICA'S GOLD EXPLORATION INC

Eureka County - NV

Mike Rebaleati - Recorder

Fee: \$22.50

Page 1 of 1

RPTT:

Recorded By: FES

Book- 548 Page- 0397

CERTIFICATE OF LOCATION
LODE MINING CLAIM



0224060

TO ALL WHOM IT MAY CONCERN:

The Undersigned hereby certifies that Mr. William Matlack, an individual and America's Gold Exploration, Inc., whose mailing address is 8175 S. Virginia St., Ste. 850, PMB#348 Reno, NV 89511 have jointly located the GAP # 32 Lode Mining Claim in an unknown mining district, Eureka County, Nevada on January 25, 2013. Said claim is located in the following projected sections.

Table with 5 columns: 1/4, Section, Township, Range, Meridian. Rows include NE, S. 10, 24N, 48E, Mt. Diablo.

The Claim is approximately 1500 feet long and 600 feet wide, such that 1475 feet is claimed in a Northerly direction and 5 feet in a Southerly direction from the point of discovery (monument of location), at which the Notice of Location is posted, together with 300 feet on each side of the monument of location and center line of the Claim. The general course of the lode or vein on these premises is from the North to the South.

The number, position and markings on each claim corner are as follows:

Table with 4 columns: Corner, Position, Description, Markings. Rows for No.1 (NE Corner), No.2 (SE Corner), No.3 (SW Corner), No.4 (NW Corner).

As erected on the ground, each corner monument is marked as described above by metal tags.

The work of location consisted of making the claim maps as provided in NRS 517.040

Americas Gold Exploration, Inc.

By: Donald McDowell, PLS - Agent

Recording Requested by: America's Gold Exploration, Inc.

Please return documents to: Americas Gold Exploration, Inc.

8175 S. Virginia St., Ste. 850, PMB#348, Reno, NV 89511 _ 775-772-8713

Official Record

Recording requested By AMERICA'S GOLD EXPLORATION INC

Eureka County - NV

Mike Rebaleati - Recorder

Fee: \$22.50

Page 1 of 1

RPTT:

Recorded By: FES

Book- 548 Page- 0398

CERTIFICATE OF LOCATION
LODE MINING CLAIM



TO ALL WHOM IT MAY CONCERN:

The Undersigned hereby certifies that Mr. William Matlack, an individual and America's Gold Exploration, Inc., whose mailing address is 8175 S. Virginia St., Ste. 850, PMB#348 Reno, NV 89511 have jointly located the GAP # 33 Lode Mining Claim in an unknown mining district, Eureka County, Nevada on January 25, 2013. Said claim is located in the following projected sections.

Table with 5 columns: 1/4, Section, Township, Range, Meridian. Rows include NE, SE, and blank entries with corresponding section numbers and township/range/meridian details.

The Claim is approximately 1500 feet long and 600 feet wide, such that 1495 feet is claimed in a Northerly direction and 6 feet in a Southerly direction from the point of discovery (monument of location), at which the Notice of Location is posted, together with 300 feet on each side of the monument of location and center line of the Claim. The general course of the lode or vein on these premises is from the North to the South.

The number, position and markings on each claim corner are as follows:

Table with 4 columns: Corner, Position, Description, Markings. Lists corners No. 1-4 with their positions, descriptions (2" x 2" x 4' Wood Post), and markings (NE/SE/SW/NW Corner GAP # 33).

As erected on the ground, each corner monument is marked as described above by metal tags. The work of location consisted of making the claim maps as provided in NRS 517.040 Americas Gold Exploration, Inc.

By: [Signature] Donald McDowell, PLS - Agent

Recording Requested by: America's Gold Exploration, Inc. Please return documents to: Americas Gold Exploration, Inc. 8175 S. Virginia St., Ste. 850, PMB#348, Reno, NV 89511 _ 775-772-8713

Official Record

Recording requested By
AMERICA'S GOLD EXPLORATION INC

Eureka County - NV

Mike Rebaleati - Recorder

Fee: \$22.50

Page 1 of 1

RPTT:

Recorded By: FES

Book- 548 Page- 0399



0224062

**CERTIFICATE OF LOCATION
LODE MINING CLAIM**

TO ALL WHOM IT MAY CONCERN:

The Undersigned hereby certifies that Mr. William Matlack, an individual and America's Gold Exploration, Inc., whose mailing address is 8175 S. Virginia St., Ste. 850, PMB#348 Reno, NV 89511 have jointly located the GAP # 34 Lode Mining Claim in an unknown mining district, Eureka County, Nevada on January 25, 2013. Said claim is located in the following projected sections.

<u>1/4</u>	<u>Section</u>	<u>Township</u>	<u>Range</u>	<u>Meridian</u>
<u>NE</u>	S. <u>10</u>	24N	48E	Mt. Diablo
<u>NW</u>	S. <u>10</u>	24N	48E	Mt. Diablo
---	S. ---	24N	48E	Mt. Diablo
---	S. ---	24N	48E	Mt. Diablo

The Claim is approximately 1500 feet long and 600 feet wide, such that 1495 feet is claimed in a Northerly direction and 5 feet in a Southerly direction from the point of discovery (monument of location), at which the Notice of Location is posted, together with 300 feet on each side of the monument of location and center line of the Claim. The general course of the lode or vein on these premises is from the North to the South.

The number, position and markings on each claim corner are as follows:

<u>Corner</u>	<u>Position</u>	<u>Description</u>	<u>Markings</u>
No.1	NE Corner	2" x 2" x 4' Wood Post	NE Corner GAP # <u>34</u>
No.2	SE Corner	2" x 2" x 4' Wood Post	SE Corner GAP # <u>34</u>
No.3	SW Corner	2" x 2" x 4' Wood Post	SW Corner GAP # <u>34</u>
No.4	NW Corner	2" x 2" x 4' Wood Post	NW Corner GAP # <u>34</u>

As erected on the ground, each corner monument is marked as described above by metal tags.

The work of location consisted of making the claim maps as provided in NRS 517.040

Americas Gold Exploration, Inc.

By: Donald McDowell
Donald McDowell, PLS - Agent

Recording Requested by: America's Gold Exploration, Inc.

Please return documents to: Americas Gold Exploration, Inc.

8175 S. Virginia St., Ste. 850, PMB#348, Reno, NV 89511 _ 775-772-8713

Official Record

Recording requested by AMERICA'S GOLD EXPLORATION INC

Eureka County - NV

Mike Rebaleati - Recorder

Fee: \$22.50

Page 1 of 1

RPTT:

Recorded By: FES

Book- 548 Page- 0400

CERTIFICATE OF LOCATION
LODE MINING CLAIM



0224063

TO ALL WHOM IT MAY CONCERN:

The Undersigned hereby certifies that Mr. William Matlack, an individual and America's Gold Exploration, Inc., whose mailing address is 8175 S. Virginia St., Ste. 850, PMB#348 Reno, NV 89511 have jointly located the GAP # 35 Lode Mining Claim in an unknown mining district, Eureka County, Nevada on January 25, 2013. Said claim is located in the following projected sections.

<u>1/4</u>	<u>Section</u>	<u>Township</u>	<u>Range</u>	<u>Meridian</u>
<u>NW</u>	S. <u>10</u>	24N	48E	Mt. Diablo
<u>SW</u>	S. <u>3</u>	24N	48E	Mt. Diablo
---	S. ---	24N	48E	Mt. Diablo
---	S. ---	24N	48E	Mt. Diablo

The Claim is approximately 1500 feet long and 600 feet wide, such that 1495 feet is claimed in a Northerly direction and 5 feet in a Southerly direction from the point of discovery (monument of location), at which the Notice of Location is posted, together with 300 feet on each side of the monument of location and center line of the Claim. The general course of the lode or vein on these premises is from the North to the South.

The number, position and markings on each claim corner are as follows:

<u>Corner</u>	<u>Position</u>	<u>Description</u>	<u>Markings</u>
No.1	NE Corner	2" x 2" x 4' Wood Post	NE Corner GAP # <u>35</u>
No.2	SE Corner	2" x 2" x 4' Wood Post	SE Corner GAP # <u>35</u>
No.3	SW Corner	2" x 2" x 4' Wood Post	SW Corner GAP # <u>35</u>
No.4	NW Corner	2" x 2" x 4' Wood Post	NW Corner GAP # <u>35</u>

As erected on the ground, each corner monument is marked as described above by metal tags. The work of location consisted of making the claim maps as provided in NRS 517.040 Americas Gold Exploration, Inc.

By: Donald McDowell
Donald McDowell, PLS - Agent

Recording Requested by: America's Gold Exploration, Inc.
Please return documents to: Americas Gold Exploration, Inc.
8175 S. Virginia St., Ste. 850, PMB#348, Reno, NV 89511 _ 775-772-8713

Official Record

Recording requested By AMERICA'S GOLD EXPLORATION INC

Eureka County - NV

Mike Rebaleati - Recorder

Fee: \$22.50

Page 1 of 1

RPTT:

Recorded By: FES

Book- 548 Page- 0401

CERTIFICATE OF LOCATION
LODE MINING CLAIM



TO ALL WHOM IT MAY CONCERN:

The Undersigned hereby certifies that Mr. William Matlack, an individual and America's Gold Exploration, Inc., whose mailing address is 8175 S. Virginia St., Ste. 850, PMB#348 Reno, NV 89511 have jointly located the GAP # 37 Lode Mining Claim in an unknown mining district, Eureka County, Nevada on January 25, 2013. Said claim is located in the following projected sections.

Table with 5 columns: 1/4, Section, Township, Range, Meridian. Rows include NW, SW, and blank entries with sections 10, 3, and 24N, 24N, 24N, 24N and ranges 48E, 48E, 48E, 48E and meridians Mt. Diablo.

The Claim is approximately 1500 feet long and 600 feet wide, such that 1485 feet is claimed in a Northerly direction and 5 feet in a Southerly direction from the point of discovery (monument of location), at which the Notice of Location is posted, together with 300 feet on each side of the monument of location and center line of the Claim. The general course of the lode or vein on these premises is from the North to the South.

The number, position and markings on each claim corner are as follows:

Table with 4 columns: Corner, Position, Description, Markings. Rows for No.1 (NE Corner), No.2 (SE Corner), No.3 (SW Corner), No.4 (NW Corner) with descriptions of wood posts and markings like NE Corner GAP # 37.

As erected on the ground, each corner monument is marked as described above by metal tags. The work of location consisted of making the claim maps as provided in NRS 517.040 Americas Gold Exploration, Inc.

By: Donald McDowell, PLS - Agent

Recording Requested by: America's Gold Exploration, Inc. Please return documents to: Americas Gold Exploration, Inc. 8175 S. Virginia St., Ste. 850, PMB#348, Reno, NV 89511 _ 775-772-8713

CERTIFICATE OF LOCATION
LODE MINING CLAIM



TO ALL WHOM IT MAY CONCERN:

The Undersigned hereby certifies that Mr. William Matlack, an individual and America's Gold Exploration, Inc., whose mailing address is 8175 S. Virginia St., Ste. 850, PMB#348 Reno, NV 89511 have jointly located the GAP # 36 Lode Mining Claim in an unknown mining district, Eureka County, Nevada on January 25, 2013. Said claim is located in the following projected sections.

<u>1/4</u>	<u>Section</u>	<u>Township</u>	<u>Range</u>	<u>Meridian</u>
<u>NE</u>	S. <u>10</u>	24N	48E	Mt. Diablo
<u>NW</u>	S. <u>10</u>	24N	48E	Mt. Diablo
---	S. ---	24N	48E	Mt. Diablo
---	S. ---	24N	48E	Mt. Diablo

The Claim is approximately 1500 feet long and 600 feet wide, such that 1495 feet is claimed in a Northerly direction and 5 feet in a Southerly direction from the point of discovery (monument of location), at which the Notice of Location is posted, together with 300 feet on each side of the monument of location and center line of the Claim. The general course of the lode or vein on these premises is from the North to the South.

The number, position and markings on each claim corner are as follows:

<u>Corner</u>	<u>Position</u>	<u>Description</u>	<u>Markings</u>
No.1	NE Corner	2" x 2"x 4' Wood Post	NE Corner GAP # <u>36</u>
No.2	SE Corner	2" x 2"x 4' Wood Post	SE Corner GAP # <u>36</u>
No.3	SW Corner	2" x 2" 4' Wood Post	SW Corner GAP # <u>36</u>
No.4	NW Corner	2" x 2" 4' Wood Post	NW Corner GAP # <u>36</u>

As erected on the ground, each corner monument is marked as described above by metal tags.

The work of location consisted of making the claim maps as provided in NRS 517.040

Americas Gold Exploration, Inc.

By: Donald McDowell
Donald McDowell, PLS - Agent

Recording Requested by: America's Gold Exploration, Inc.

Please return documents to: Americas Gold Exploration, Inc.

8175 S. Virginia St., Ste. 850, PMB#348, Reno, NV 89511 _ 775-772-8713

Official Record

Recording requested By
AMERICA'S GOLD EXPLORATION INC

Eureka County - NV

Mike Rebaleati - Recorder

Fee: \$22.50

Page 1 of 1

RPTT:

Recorded By: FES

Book- 548 Page- 0403

**CERTIFICATE OF LOCATION
LODE MINING CLAIM**



TO ALL WHOM IT MAY CONCERN:

The Undersigned hereby certifies that Mr. William Matlack, an individual and America's Gold Exploration, Inc., whose mailing address is 8175 S. Virginia St., Ste. 850, PMB#348 Reno, NV 89511 have jointly located the GAP # 38 Lode Mining Claim in an unknown mining district, Eureka County, Nevada on January 25, 2013. Said claim is located in the following projected sections.

<u>1/4</u>	<u>Section</u>	<u>Township</u>	<u>Range</u>	<u>Meridian</u>
<u>NW</u>	S. <u>10</u>	24N	48E	Mt. Diablo
---	S. ---	24N	48E	Mt. Diablo
---	S. ---	24N	48E	Mt. Diablo
---	S. ---	24N	48E	Mt. Diablo

The Claim is approximately 1500 feet long and 600 feet wide, such that 1495 feet is claimed in a Northerly direction and 5 feet in a Southerly direction from the point of discovery (monument of location), at which the Notice of Location is posted, together with 300 feet on each side of the monument of location and center line of the Claim. The general course of the lode or vein on these premises is from the North to the South.

The number, position and markings on each claim corner are as follows:

<u>Corner</u>	<u>Position</u>	<u>Description</u>	<u>Markings</u>
No.1	NE Corner	2" x 2" x 4' Wood Post	NE Corner GAP # <u>38</u>
No.2	SE Corner	2" x 2" x 4' Wood Post	SE Corner GAP # <u>38</u>
No.3	SW Corner	2" x 2" x 4' Wood Post	SW Corner GAP # <u>38</u>
No.4	NW Corner	2" x 2" x 4' Wood Post	NW Corner GAP # <u>38</u>

As erected on the ground, each corner monument is marked as described above by metal tags.

The work of location consisted of making the claim maps as provided in NRS 517.040

Americas Gold Exploration, Inc.

By: Donald McDowell
Donald McDowell, PLS - Agent

Recording Requested by: America's Gold Exploration, Inc.

Please return documents to: Americas Gold Exploration, Inc.

8175 S. Virginia St., Ste. 850, PMB#348, Reno, NV 89511 _ 775-772-8713

Official Record

Recording requested By
AMERICA'S GOLD EXPLORATION INC

Eureka County - NV

Mike Rebaleati - Recorder

Fee: \$22.50

Page 1 of 1

RPTT:

Recorded By: FES

Book- 548 Page- 0404

**CERTIFICATE OF LOCATION
LODE MINING CLAIM**



0224067

TO ALL WHOM IT MAY CONCERN:

The Undersigned hereby certifies that Mr. William Matlack, an individual and America's Gold Exploration, Inc., whose mailing address is 8175 S. Virginia St., Ste. 850, PMB#348 Reno, NV 89511 have jointly located the GAP # 39 Lode Mining Claim in an unknown mining district, Eureka County, Nevada on January 25, 2013. Said claim is located in the following projected sections.

<u>1/4</u>	<u>Section</u>	<u>Township</u>	<u>Range</u>	<u>Meridian</u>
<u>NE</u>	S. <u>10</u>	24N	48E	Mt. Diablo
<u>NW</u>	S. <u>10</u>	24N	48E	Mt. Diablo
<u>SE</u>	S. <u>10</u>	24N	48E	Mt. Diablo
<u>SW</u>	S. <u>10</u>	24N	48E	Mt. Diablo

The Claim is approximately 1500 feet long and 600 feet wide, such that 5 feet is claimed in a Northerly direction and 1495 feet in a Southerly direction from the point of discovery (monument of location), at which the Notice of Location is posted, together with 300 feet on each side of the monument of location and center line of the Claim. The general course of the lode or vein on these premises is from the North to the South.

The number, position and markings on each claim corner are as follows:

<u>Corner</u>	<u>Position</u>	<u>Description</u>	<u>Markings</u>
No.1	NE Corner	2" x 2" x 4' Wood Post	NE Corner GAP # <u>39</u>
No.2	SE Corner	2" x 2" x 4' Wood Post	SE Corner GAP # <u>39</u>
No.3	SW Corner	2" x 2" x 4' Wood Post	SW Corner GAP # <u>39</u>
No.4	NW Corner	2" x 2" x 4' Wood Post	NW Corner GAP # <u>39</u>

As erected on the ground, each corner monument is marked as described above by metal tags. The work of location consisted of making the claim maps as provided in NRS 517.040 Americas Gold Exploration, Inc.

By: 
Donald McDowell, PLS - Agent

Recording Requested by: America's Gold Exploration, Inc.
Please return documents to: Americas Gold Exploration, Inc.
8175 S. Virginia St., Ste. 850, PMB#348, Reno, NV 89511 _ 775-772-8713

DOC # 0224068

04/18/2013 02:44 PM

Official Record

Recording requested By
AMERICA'S GOLD EXPLORATION INC

Eureka County - NV
Mike Rebaleati - Recorder

Fee: \$22.50 Page 1 of 1
RPTT: Recorded By: FES
Book- 548 Page- 0405

CERTIFICATE OF LOCATION
LODE MINING CLAIM



TO ALL WHOM IT MAY CONCERN:

The Undersigned hereby certifies that Mr. William Matlack, an individual and America's Gold Exploration, Inc., whose mailing address is 8175 S. Virginia St., Ste. 850, PMB#348 Reno, NV 89511 have jointly located the GAP # 40 Lode Mining Claim in an unknown mining district, Eureka County, Nevada on January 25, 2013. Said claim is located in the following projected sections.


<u>1/4</u>	<u>Section</u>	<u>Township</u>	<u>Range</u>	<u>Meridian</u>
<u>NW</u>	S. <u>10</u>	24N	48E	Mt. Diablo
<u>SW</u>	S. <u>10</u>	24N	48E	Mt. Diablo
---	S. ---	24N	48E	Mt. Diablo
---	S. ---	24N	48E	Mt. Diablo

The Claim is approximately 1500 feet long and 600 feet wide, such that 5 feet is claimed in a Northerly direction and 1495 feet in a Southerly direction from the point of discovery (monument of location), at which the Notice of Location is posted, together with 300 feet on each side of the monument of location and center line of the Claim. The general course of the lode or vein on these premises is from the North to the South.

The number, position and markings on each claim corner are as follows:

<u>Corner</u>	<u>Position</u>	<u>Description</u>	<u>Markings</u>
No.1	NE Corner	2" x 2" x 4' Wood Post	NE Corner GAP # <u>40</u>
No.2	SE Corner	2" x 2" x 4' Wood Post	SE Corner GAP # <u>40</u>
No.3	SW Corner	2" x 2" x 4' Wood Post	SW Corner GAP # <u>40</u>
No.4	NW Corner	2" x 2" x 4' Wood Post	NW Corner GAP # <u>40</u>

As erected on the ground, each corner monument is marked as described above by metal tags. The work of location consisted of making the claim maps as provided in NRS 517.040 Americas Gold Exploration, Inc.

By: 
Donald McDowell, PLS - Agent

Recording Requested by: America's Gold Exploration, Inc.
Please return documents to: Americas Gold Exploration, Inc.
8175 S. Virginia St., Ste. 850, PMB#348, Reno, NV 89511 _ 775-772-8713

Official Record

Recording requested By
AMERICA'S GOLD EXPLORATION INC

Eureka County - NV

Mike Rebaleati - Recorder

Fee: \$22.50

Page 1 of 1

RPTT:

Recorded By: FES

Book- 548 Page- 0406

CERTIFICATE OF LOCATION
LODE MINING CLAIM



0224069

TO ALL WHOM IT MAY CONCERN:

The Undersigned hereby certifies that Mr. William Matlack, an individual and America's Gold Exploration, Inc., whose mailing address is 8175 S. Virginia St., Ste. 850, PMB#348 Reno, NV 89511 have jointly located the GAP # 41 Lode Mining Claim in an unknown mining district, Eureka County, Nevada on January 25, 2013. Said claim is located in the following projected sections.


<u>1/4</u>	<u>Section</u>	<u>Township</u>	<u>Range</u>	<u>Meridian</u>
<u>NW</u>	<u>S. 10</u>	24N	48E	Mt. Diablo
<u>SW</u>	<u>S. 10</u>	24N	48E	Mt. Diablo
---	S. ---	24N	48E	Mt. Diablo
---	S. ---	24N	48E	Mt. Diablo

The Claim is approximately 1500 feet long and 600 feet wide, such that 5 feet is claimed in a Northerly direction and 1495 feet in a Southerly direction from the point of discovery (monument of location), at which the Notice of Location is posted, together with 300 feet on each side of the monument of location and center line of the Claim. The general course of the lode or vein on these premises is from the North to the South.

The number, position and markings on each claim corner are as follows:

<u>Corner</u>	<u>Position</u>	<u>Description</u>	<u>Markings</u>
No.1	NE Corner	2" x 2" x 4' Wood Post	NE Corner GAP # <u>41</u>
No.2	SE Corner	2" x 2" x 4' Wood Post	SE Corner GAP # <u>41</u>
No.3	SW Corner	2" x 2" x 4' Wood Post	SW Corner GAP # <u>41</u>
No.4	NW Corner	2" x 2" x 4' Wood Post	NW Corner GAP # <u>41</u>

As erected on the ground, each corner monument is marked as described above by metal tags. The work of location consisted of making the claim maps as provided in NRS 517.040 Americas Gold Exploration, Inc.

By: 
Donald McDowell, PLS - Agent

Recording Requested by: America's Gold Exploration, Inc.
Please return documents to: Americas Gold Exploration, Inc.
8175 S. Virginia St., Ste. 850, PMB#348, Reno, NV 89511 _ 775-772-8713

DOC # 0224070

04/18/2013

02:44 PM

Official Record

Recording requested By
AMERICA'S GOLD EXPLORATION INC

Eureka County - NV

Mike Rebaleati - Recorder

Fee: \$22.50

Page 1 of 1

RPTT:

Recorded By: FES

Book- 548 Page- 0407

CERTIFICATE OF LOCATION
LODE MINING CLAIM



0224070

TO ALL WHOM IT MAY CONCERN:

The Undersigned hereby certifies that Mr. William Matlack, an individual and America's Gold Exploration, Inc., whose mailing address is 8175 S. Virginia St., Ste. 850, PMB#348 Reno, NV 89511 have jointly located the GAP # 42 Lode Mining Claim in an unknown mining district, Eureka County, Nevada on January 25, 2013. Said claim is located in the following projected sections.

<u>1/4</u>	<u>Section</u>	<u>Township</u>	<u>Range</u>	<u>Meridian</u>
<u>MW</u>	S. <u>10</u>	24N	48E	Mt. Diablo
---	S. ---	24N	48E	Mt. Diablo
---	S. ---	24N	48E	Mt. Diablo
---	S. ---	24N	48E	Mt. Diablo

The Claim is approximately 1500 feet long and 600 feet wide, such that 1495 feet is claimed in a Northerly direction and 5 feet in a Southerly direction from the point of discovery (monument of location), at which the Notice of Location is posted, together with 300 feet on each side of the monument of location and center line of the Claim. The general course of the lode or vein on these premises is from the North to the South.

The number, position and markings on each claim corner are as follows:

<u>Corner</u>	<u>Position</u>	<u>Description</u>	<u>Markings</u>
No.1	NE Corner	2" x 2"x 4' Wood Post	NE Corner GAP # <u>42</u>
No.2	SE Corner	2" x 2"x 4' Wood Post	SE Corner GAP # <u>42</u>
No.3	SW Corner	2" x 2" 4' Wood Post	SW Corner GAP # <u>42</u>
No.4	NW Corner	2" x 2" 4' Wood Post	NW Corner GAP # <u>42</u>

As erected on the ground, each corner monument is marked as described above by metal tags. The work of location consisted of making the claim maps as provided in NRS 517.040 Americas Gold Exploration, Inc.

By:

Donald McDowell
Donald McDowell, PLS - Agent

Recording Requested by: America's Gold Exploration, Inc.

Please return documents to: Americas Gold Exploration, Inc.

8175 S. Virginia St., Ste. 850, PMB#348, Reno, NV 89511 _ 775-772-8713

CERTIFICATE OF LOCATION
LODE MINING CLAIM



0224071

TO ALL WHOM IT MAY CONCERN:

The Undersigned hereby certifies that Mr. William Matlack, an individual and America's Gold Exploration, Inc., whose mailing address is 8175 S. Virginia St., Ste. 850, PMB#348 Reno, NV 89511 have jointly located the GAP # 43 Lode Mining Claim in an unknown mining district, Eureka County, Nevada on January 15, 2013. Said claim is located in the following projected sections.

<u>1/4</u>	<u>Section</u>	<u>Township</u>	<u>Range</u>	<u>Meridian</u>
<u>NW</u>	S. <u>10</u>	24N	48E	Mt. Diablo
<u>SW</u>	S. <u>10</u>	24N	48E	Mt. Diablo
---	S. ---	24N	48E	Mt. Diablo
---	S. ---	24N	48E	Mt. Diablo

The Claim is approximately 1500 feet long and 600 feet wide, such that 5 feet is claimed in a Northerly direction and 1495 feet in a Southerly direction from the point of discovery (monument of location), at which the Notice of Location is posted, together with 300 feet on each side of the monument of location and center line of the Claim. The general course of the lode or vein on these premises is from the North to the South.

The number, position and markings on each claim corner are as follows:

<u>Corner</u>	<u>Position</u>	<u>Description</u>	<u>Markings</u>
No.1	NE Corner	2" x 2" x 4' Wood Post	NE Corner GAP # <u>43</u>
No.2	SE Corner	2" x 2" x 4' Wood Post	SE Corner GAP # <u>43</u>
No.3	SW Corner	2" x 2" x 4' Wood Post	SW Corner GAP # <u>43</u>
No.4	NW Corner	2" x 2" x 4' Wood Post	NW Corner GAP # <u>43</u>

As erected on the ground, each corner monument is marked as described above by metal tags. The work of location consisted of making the claim maps as provided in NRS 517.040 Americas Gold Exploration, Inc.

By: Donald McDowell
Donald McDowell, PLS - Agent

Recording Requested by: America's Gold Exploration, Inc.
Please return documents to: Americas Gold Exploration, Inc.
8175 S. Virginia St., Ste. 850, PMB#348, Reno, NV 89511 _ 775-772-8713

Official Record

Recording requested By
AMERICA'S GOLD EXPLORATION INC

Eureka County - NV

Mike Rebaleati - Recorder

Fee: \$22.50

Page 1 of 1

RPTT:

Recorded By: FES

Book- 548 Page- 0409

CERTIFICATE OF LOCATION
LODE MINING CLAIM



TO ALL WHOM IT MAY CONCERN:

The Undersigned hereby certifies that Mr. William Matlack, an individual and America's Gold Exploration, Inc., whose mailing address is 8175 S. Virginia St., Ste. 850, PMB#348 Reno, NV 89511 have jointly located the GAP # 44 Lode Mining Claim in an unknown mining district, Eureka County, Nevada on January 25, 2013. Said claim is located in the following projected sections.

<u>1/4</u>	<u>Section</u>	<u>Township</u>	<u>Range</u>	<u>Meridian</u>
<u>NW</u>	S. <u>10</u>	24N	48E	Mt. Diablo
---	S. ---	24N	48E	Mt. Diablo
---	S. ---	24N	48E	Mt. Diablo
---	S. ---	24N	48E	Mt. Diablo

The Claim is approximately 1500 feet long and 600 feet wide, such that 1495 feet is claimed in a Northerly direction and 5 feet in a Southerly direction from the point of discovery (monument of location), at which the Notice of Location is posted, together with 300 feet on each side of the monument of location and center line of the Claim. The general course of the lode or vein on these premises is from the North to the South.

The number, position and markings on each claim corner are as follows:

<u>Corner</u>	<u>Position</u>	<u>Description</u>	<u>Markings</u>
No.1	NE Corner	2" x 2" x 4' Wood Post	NE Corner GAP # <u>44</u>
No.2	SE Corner	2" x 2" x 4' Wood Post	SE Corner GAP # <u>44</u>
No.3	SW Corner	2" x 2" x 4' Wood Post	SW Corner GAP # <u>44</u>
No.4	NW Corner	2" x 2" x 4' Wood Post	NW Corner GAP # <u>44</u>

As erected on the ground, each corner monument is marked as described above by metal tags.

The work of location consisted of making the claim maps as provided in NRS 517.040

Americas Gold Exploration, Inc

By: Donald McDowell
Donald McDowell, PLS - Agent

Recording Requested by: America's Gold Exploration, Inc.

Please return documents to: Americas Gold Exploration, Inc.

8175 S. Virginia St., Ste. 850, PMB#348, Reno, NV 89511 _ 775-772-8713