

DOC # 0224478

06/27/2013

02:55 PM

Official Record
Recording requested By
KINETIC GOLD (US) INC

Eureka County - NV
Mike Rebaleati - Recorder
Fee: \$22.50 Page 1 of 1
RPTT: Recorded By: FES
Book- 550 Page- 0337

The following Document contains no Personal Information as defined by NRS 603A.040

CERTIFICATE OF LOCATION
LODE MINING CLAIM

TO ALL WHOM IT MAY CONCERN:

The locator hereby certifies that he has caused to be located the SR 66 Lode Mining Claim in the following quarter section(s):

<u>1/4</u>	<u>Section</u>	<u>Township</u>	<u>Range</u>	<u>Meridian</u>
NW	4	T21N	R51E	M.D.B.& M.
SW	4	T21N	R51E	M.D.B.& M.



in Eureka County, Nevada, on the 29th day of March, 2013.

Name and mailing address of the locator is:

Kinetic Gold (US) Inc.
5375 Kietzke Lane, Suite 110
Reno, Nevada 89511

The claim is approximately 1500 feet long and 600 feet wide, such that 20 feet is claimed in a southerly direction and 1480 feet in a northerly direction from the point of discovery (monument of location), at which the Notice of Location was posted, together with 300 feet on each side of the monument of location and center line of the Claim. The general course of the lode or vein is from the south to the north direction.

The number, location and markings on each corner of the claim are as follows:


	<u>Location</u>	<u>Markings</u>	<u>Description</u>
Corner No. 1:	NW corner	SR cor., claim number, North arrow	a 2"x2"x4' wooden post
Corner No. 2:	NE corner	SR cor., claim number, North arrow	a 2"x2"x4' wooden post
Corner No. 3:	SE corner	SR cor., claim number, North arrow	a 2"x2"x4' wooden post
Corner No. 4:	SW corner	SR cor., claim number, North arrow	a 2"x2"x4' wooden post

As erected on the ground, each corner monument is marked as described above by metal tags (e.g. metal tags, paint on posts).

The work of location consisted of making a map as provided in NSR 517.040.

Dated this 19 day of June, 2013.

NAME OF LOCATOR:

By: 
Owner, Claimant, or Agent Signature

Gregory T. Hill
Owner, Claimant, or Agent Name (printed)

Official Record

Recording requested By
KINETIC GOLD (US) INC

Eureka County - NV

Mike Rebaleati - Recorder

Fee: \$22.50

Page 1 of 1

RPTT:

Recorded By: FES

Book- 550 Page- 0338

The following Document contains no Personal Information as defined by NRS 603A.040

CERTIFICATE OF LOCATION
LODE MINING CLAIM

TO ALL WHOM IT MAY CONCERN:

The locator hereby certifies that he has caused to be located the SR 67 Lode Mining Claim in the following quarter section(s):

<u>1/4</u>	<u>Section</u>	<u>Township</u>	<u>Range</u>	<u>Meridian</u>
NW	4	T21N	R51E	M.D.B.& M.
SW	4	T21N	R51E	M.D.B.& M.



in Eureka County, Nevada, on the 29th day of March, 2013.

Name and mailing address of the locator is:

Kinetic Gold (US) Inc.
5375 Kietzke Lane, Suite 110
Reno, Nevada 89511

The claim is approximately 1500 feet long and 600 feet wide, such that 20 feet is claimed in a southerly direction and 1480 feet in a northerly direction from the point of discovery (monument of location), at which the Notice of Location was posted, together with 300 feet on each side of the monument of location and center line of the Claim. The general course of the lode or vein is from the south to the north direction.

The number, location and markings on each corner of the claim are as follows:


	<u>Location</u>	<u>Markings</u>	<u>Description</u>
Corner No. 1:	NW corner	SR cor., claim number, North arrow	a 2"x2"x4' wooden post
Corner No. 2:	NE corner	SR cor., claim number, North arrow	a 2"x2"x4' wooden post
Corner No. 3:	SE corner	SR cor., claim number, North arrow	a 2"x2"x4' wooden post
Corner No. 4:	SW corner	SR cor., claim number, North arrow	a 2"x2"x4' wooden post

As erected on the ground, each corner monument is marked as described above by metal tags (e.g. metal tags, paint on posts).

The work of location consisted of making a map as provided in NSR 517.040.

Dated this 19 day of June, 2013.

NAME OF LOCATOR:

By: 
Owner, Claimant, or Agent Signature

Gregory T. Hill
Owner, Claimant, or Agent Name (printed)

The following Document contains no Personal
Information as defined by NRS 603A.040

CERTIFICATE OF LOCATION
LODE MINING CLAIM

TO ALL WHOM IT MAY CONCERN:

The locator hereby certifies that he has caused to be located the
SR 68 Lode Mining Claim in the following quarter section(s):

<u>1/4</u>	<u>Section</u>	<u>Township</u>	<u>Range</u>	<u>Meridian</u>
SW	4	T21N	R51E	M.D.B.& M.



0224480

in Eureka County, Nevada, on the 29th day of March, 2013.

Name and mailing address of the locator is:

Kinetic Gold (US) Inc.
5375 Kietzke Lane, Suite 110
Reno, Nevada 89511

The claim is approximately 1500 feet long and 600 feet wide, such that 20 feet is claimed in a northerly direction and 1480 feet in a southerly direction from the point of discovery (monument of location), at which the Notice of Location was posted, together with 300 feet on each side of the monument of location and center line of the Claim. The general course of the lode or vein is from the south to the north direction.

The number, location and markings on each corner of the claim are as follows:

	<u>Location</u>	<u>Markings</u>	<u>Description</u>
Corner No. 1:	NW corner	SR cor., claim number, North arrow	a 2"x2"x4' wooden post
Corner No. 2:	NE corner	SR cor., claim number, North arrow	a 2"x2"x4' wooden post
Corner No. 3:	SE corner	SR cor., claim number, North arrow	a 2"x2"x4' wooden post
Corner No. 4:	SW corner	SR cor., claim number, North arrow	a 2"x2"x4' wooden post

As erected on the ground, each corner monument is marked as described above by metal tags (e.g. metal tags, paint on posts).

The work of location consisted of making a map as provided in NSR 517.040.

Dated this 19 day of June, 2013.

NAME OF LOCATOR:

By: 
Owner, Claimant, or Agent Signature

Gregory T. Hill
Owner, Claimant, or Agent Name (printed)

The following Document contains no Personal Information as defined by NRS 603A.040

CERTIFICATE OF LOCATION
LODE MINING CLAIM

TO ALL WHOM IT MAY CONCERN:

The locator hereby certifies that he has caused to be located the SR 69 Lode Mining Claim in the following quarter section(s):

<u>1/4</u>	<u>Section</u>	<u>Township</u>	<u>Range</u>	<u>Meridian</u>
SW	4	T21N	R51E	M.D.B.& M.



in Eureka County, Nevada, on the 29th day of March, 2013.

Name and mailing address of the locator is:

Kinetic Gold (US) Inc.
5375 Kietzke Lane, Suite 110
Reno, Nevada 89511

The claim is approximately 1500 feet long and 600 feet wide, such that 20 feet is claimed in a northerly direction and 1480 feet in a southerly direction from the point of discovery (monument of location), at which the Notice of Location was posted, together with 300 feet on each side of the monument of location and center line of the Claim. The general course of the lode or vein is from the south to the north direction.

The number, location and markings on each corner of the claim are as follows:


	<u>Location</u>	<u>Markings</u>	<u>Description</u>
Corner No. 1:	NW corner	SR cor., claim number, North arrow	a 2"x2"x4' wooden post
Corner No. 2:	NE corner	SR cor., claim number, North arrow	a 2"x2"x4' wooden post
Corner No. 3:	SE corner	SR cor., claim number, North arrow	a 2"x2"x4' wooden post
Corner No. 4:	SW corner	SR cor., claim number, North arrow	a 2"x2"x4' wooden post

As erected on the ground, each corner monument is marked as described above by metal tags (e.g. metal tags, paint on posts).

The work of location consisted of making a map as provided in NSR 517.040.

Dated this 19 day of June, 2013.

NAME OF LOCATOR:

By: 
Owner, Claimant, or Agent Signature

Gregory T. Hill
Owner, Claimant, or Agent Name (printed)

The following Document contains no Personal Information as defined by NRS 603A.040

CERTIFICATE OF LOCATION
LODE MINING CLAIM

TO ALL WHOM IT MAY CONCERN:

The locator hereby certifies that he has caused to be located the SR 70 Lode Mining Claim in the following quarter section(s):

<u>¼</u>	<u>Section</u>	<u>Township</u>	<u>Range</u>	<u>Meridian</u>
SE	4	T21N	R51E	M.D.B.& M.
NE	9	T21N	R51E	M.D.B.& M.



in Eureka County, Nevada, on the 29th day of March, 2013.

Name and mailing address of the locator is:

Kinetic Gold (US) Inc.
5375 Kietzke Lane, Suite 110
Reno, Nevada 89511

The claim is approximately 1500 feet long and 600 feet wide, such that 20 feet is claimed in a southerly direction and 1480 feet in a northerly direction from the point of discovery (monument of location), at which the Notice of Location was posted, together with 300 feet on each side of the monument of location and center line of the Claim. The general course of the lode or vein is from the south to the north direction.

The number, location and markings on each corner of the claim are as follows:


	<u>Location</u>	<u>Markings</u>	<u>Description</u>
Corner No. 1:	NW corner	SR cor., claim number, North arrow	a 2"x2"x4' wooden post
Corner No. 2:	NE corner	SR cor., claim number, North arrow	a 2"x2"x4' wooden post
Corner No. 3:	SE corner	SR cor., claim number, North arrow	a 2"x2"x4' wooden post
Corner No. 4:	SW corner	SR cor., claim number, North arrow	a 2"x2"x4' wooden post

As erected on the ground, each corner monument is marked as described above by metal tags (e.g. metal tags, paint on posts).

The work of location consisted of making a map as provided in NSR 517.040.

Dated this 19 day of June, 2013.

NAME OF LOCATOR:

By: 
Owner, Claimant, or Agent Signature

Gregory T. Hill
Owner, Claimant, or Agent Name (printed)



The following Document contains no Personal Information as defined by NRS 603A.040

CERTIFICATE OF LOCATION
LODE MINING CLAIM

TO ALL WHOM IT MAY CONCERN:

The locator hereby certifies that he has caused to be located the SR 71 Lode Mining Claim in the following quarter section(s):

<u>1/4</u>	<u>Section</u>	<u>Township</u>	<u>Range</u>	<u>Meridian</u>
SE	4	T21N	R51E	M.D.B.& M.
NE	9	T21N	R51E	M.D.B.& M.

in Eureka County, Nevada, on the 29th day of March, 2013.

Name and mailing address of the locator is:

Kinetic Gold (US) Inc.
5375 Kietzke Lane, Suite 110
Reno, Nevada 89511

The claim is approximately 1500 feet long and 600 feet wide, such that 20 feet is claimed in a southerly direction and 1480 feet in a northerly direction from the point of discovery (monument of location), at which the Notice of Location was posted, together with 300 feet on each side of the monument of location and center line of the Claim. The general course of the lode or vein is from the south to the north direction.

The number, location and markings on each corner of the claim are as follows:


	<u>Location</u>	<u>Markings</u>	<u>Description</u>
Corner No. 1:	NW corner	SR cor., claim number, North arrow	a 2"x2"x4' wooden post
Corner No. 2:	NE corner	SR cor., claim number, North arrow	a 2"x2"x4' wooden post
Corner No. 3:	SE corner	SR cor., claim number, North arrow	a 2"x2"x4' wooden post
Corner No. 4:	SW corner	SR cor., claim number, North arrow	a 2"x2"x4' wooden post

As erected on the ground, each corner monument is marked as described above by metal tags (e.g. metal tags, paint on posts).

The work of location consisted of making a map as provided in NSR 517.040.

Dated this 19 day of June, 2013.

NAME OF LOCATOR:

By: 
Owner, Claimant, or Agent Signature

Gregory T. Hill
Owner, Claimant, or Agent Name (printed)

The following Document contains no Personal Information as defined by NRS 603A.040

CERTIFICATE OF LOCATION
LODE MINING CLAIM

TO ALL WHOM IT MAY CONCERN:

The locator hereby certifies that he has caused to be located the SR 72 Lode Mining Claim in the following quarter section(s):

<u>1/4</u>	<u>Section</u>	<u>Township</u>	<u>Range</u>	<u>Meridian</u>
NE	9	T21N	R51E	M.D.B.& M.
SE	9	T21N	R51E	M.D.B.& M.

in Eureka County, Nevada, on the 29th day of March, 2013.

Name and mailing address of the locator is:
 Kinetic Gold (US) Inc.
 5375 Kietzke Lane, Suite 110
 Reno, Nevada 89511

The claim is approximately 1500 feet long and 600 feet wide, such that 20 feet is claimed in a northerly direction and 1480 feet in a southerly direction from the point of discovery (monument of location), at which the Notice of Location was posted, together with 300 feet on each side of the monument of location and center line of the Claim. The general course of the lode or vein is from the south to the north direction.

The number, location and markings on each corner of the claim are as follows:


	<u>Location</u>	<u>Markings</u>	<u>Description</u>
Corner No. 1:	NW corner	SR cor., claim number, North arrow	a 2"x2"x4' wooden post
Corner No. 2:	NE corner	SR cor., claim number, North arrow	a 2"x2"x4' wooden post
Corner No. 3:	SE corner	SR cor., claim number, North arrow	a 2"x2"x4' wooden post
Corner No. 4:	SW corner	SR cor., claim number, North arrow	a 2"x2"x4' wooden post

As erected on the ground, each corner monument is marked as described above by metal tags (e.g. metal tags, paint on posts).

The work of location consisted of making a map as provided in NSR 517.040.

Dated this 19 day of June, 2013.

NAME OF LOCATOR:

By: 
 Owner, Claimant, or Agent Signature

Gregory T. Hill
 Owner, Claimant, or Agent Name (printed)





The following Document contains no Personal Information as defined by NRS 603A.040

CERTIFICATE OF LOCATION
LODE MINING CLAIM

TO ALL WHOM IT MAY CONCERN:

The locator hereby certifies that he has caused to be located the SR 73 Lode Mining Claim in the following quarter section(s):

<u>1/4</u>	<u>Section</u>	<u>Township</u>	<u>Range</u>	<u>Meridian</u>
NE	9	T21N	R51E	M.D.B.& M.
SE	9	T21N	R51E	M.D.B.& M.

in Eureka County, Nevada, on the 29th day of March, 2013.

Name and mailing address of the locator is:

Kinetic Gold (US) Inc.
5375 Kietzke Lane, Suite 110
Reno, Nevada 89511

The claim is approximately 1500 feet long and 600 feet wide, such that 20 feet is claimed in a northerly direction and 1480 feet in a southerly direction from the point of discovery (monument of location), at which the Notice of Location was posted, together with 300 feet on each side of the monument of location and center line of the Claim. The general course of the lode or vein is from the south to the north direction.

The number, location and markings on each corner of the claim are as follows:


	<u>Location</u>	<u>Markings</u>	<u>Description</u>
Corner No. 1:	NW corner	SR cor., claim number, North arrow	a 2"x2"x4' wooden post
Corner No. 2:	NE corner	SR cor., claim number, North arrow	a 2"x2"x4' wooden post
Corner No. 3:	SE corner	SR cor., claim number, North arrow	a 2"x2"x4' wooden post
Corner No. 4:	SW corner	SR cor., claim number, North arrow	a 2"x2"x4' wooden post

As erected on the ground, each corner monument is marked as described above by metal tags (e.g. metal tags, paint on posts).

The work of location consisted of making a map as provided in NSR 517.040.

Dated this 19 day of June, 2013.

NAME OF LOCATOR:

By: 
Owner, Claimant, or Agent Signature

Gregory T. Hill
Owner, Claimant, or Agent Name (printed)

The following Document contains no Personal Information as defined by NRS 603A.040

CERTIFICATE OF LOCATION
LODE MINING CLAIM

TO ALL WHOM IT MAY CONCERN:

The locator hereby certifies that he has caused to be located the SR 74 Lode Mining Claim in the following quarter section(s):

<u>1/4</u>	<u>Section</u>	<u>Township</u>	<u>Range</u>	<u>Meridian</u>
SE	9	T21N	R51E	M.D.B.& M.



0224486

in Eureka County, Nevada, on the 29th day of March, 2013.

Name and mailing address of the locator is:

Kinetic Gold (US) Inc.
5375 Kietzke Lane, Suite 110
Reno, Nevada 89511

The claim is approximately 1500 feet long and 600 feet wide, such that 20 feet is claimed in a southerly direction and 1480 feet in a northerly direction from the point of discovery (monument of location), at which the Notice of Location was posted, together with 300 feet on each side of the monument of location and center line of the Claim. The general course of the lode or vein is from the south to the north direction.

The number, location and markings on each corner of the claim are as follows:


	<u>Location</u>	<u>Markings</u>	<u>Description</u>
Corner No. 1:	NW corner	SR cor., claim number, North arrow	a 2"x2"x4' wooden post
Corner No. 2:	NE corner	SR cor., claim number, North arrow	a 2"x2"x4' wooden post
Corner No. 3:	SE corner	SR cor., claim number, North arrow	a 2"x2"x4' wooden post
Corner No. 4:	SW corner	SR cor., claim number, North arrow	a 2"x2"x4' wooden post

As erected on the ground, each corner monument is marked as described above by metal tags (e.g. metal tags, paint on posts).

The work of location consisted of making a map as provided in NSR 517.040.

Dated this 19 day of June, 2013.

NAME OF LOCATOR:

By: 
Owner, Claimant, or Agent Signature

Gregory T. Hill
Owner, Claimant, or Agent Name (printed)

The following Document contains no Personal Information as defined by NRS 603A.040

CERTIFICATE OF LOCATION
LODE MINING CLAIM

TO ALL WHOM IT MAY CONCERN:

The locator hereby certifies that he has caused to be located the SR 75 Lode Mining Claim in the following quarter section(s):

<u>1/4</u>	<u>Section</u>	<u>Township</u>	<u>Range</u>	<u>Meridian</u>
SE	9	T21N	R51E	M.D.B.& M.



in Eureka County, Nevada, on the 29th day of March, 2013.

Name and mailing address of the locator is:

Kinetic Gold (US) Inc.
5375 Kietzke Lane, Suite 110
Reno, Nevada 89511

The claim is approximately 1500 feet long and 600 feet wide, such that 20 feet is claimed in a southerly direction and 1480 feet in a northerly direction from the point of discovery (monument of location), at which the Notice of Location was posted, together with 300 feet on each side of the monument of location and center line of the Claim. The general course of the lode or vein is from the south to the north direction.

The number, location and markings on each corner of the claim are as follows:


	<u>Location</u>	<u>Markings</u>	<u>Description</u>
Corner No. 1:	NW corner	SR cor., claim number, North arrow	a 2"x2"x4' wooden post
Corner No. 2:	NE corner	SR cor., claim number, North arrow	a 2"x2"x4' wooden post
Corner No. 3:	SE corner	SR cor., claim number, North arrow	a 2"x2"x4' wooden post
Corner No. 4:	SW corner	SR cor., claim number, North arrow	a 2"x2"x4' wooden post

As erected on the ground, each corner monument is marked as described above by metal tags (e.g. metal tags, paint on posts).

The work of location consisted of making a map as provided in NSR 517.040.

Dated this 19 day of June, 2013.

NAME OF LOCATOR:

By: 
Owner, Claimant, or Agent Signature

Gregory T. Hill
Owner, Claimant, or Agent Name (printed)

The following Document contains no Personal Information as defined by NRS 603A.040

CERTIFICATE OF LOCATION
LODE MINING CLAIM

TO ALL WHOM IT MAY CONCERN:

The locator hereby certifies that he has caused to be located the SR 76 Lode Mining Claim in the following quarter section(s):

<u>1/4</u>	<u>Section</u>	<u>Township</u>	<u>Range</u>	<u>Meridian</u>
SE	9	T21N	R51E	M.D.B.& M.



in Eureka County, Nevada, on the 29th day of March, 2013.

Name and mailing address of the locator is:

Kinetic Gold (US) Inc.
5375 Kietzke Lane, Suite 110
Reno, Nevada 89511

The claim is approximately 1500 feet long and 600 feet wide, such that 20 feet is claimed in a southerly direction and 1480 feet in a northerly direction from the point of discovery (monument of location), at which the Notice of Location was posted, together with 300 feet on each side of the monument of location and center line of the Claim. The general course of the lode or vein is from the south to the north direction.

The number, location and markings on each corner of the claim are as follows:


	<u>Location</u>	<u>Markings</u>	<u>Description</u>
Corner No. 1:	NW corner	SR cor., claim number, North arrow	a 2"x2"x4' wooden post
Corner No. 2:	NE corner	SR cor., claim number, North arrow	a 2"x2"x4' wooden post
Corner No. 3:	SE corner	SR cor., claim number, North arrow	a 2"x2"x4' wooden post
Corner No. 4:	SW corner	SR cor., claim number, North arrow	a 2"x2"x4' wooden post

As erected on the ground, each corner monument is marked as described above by metal tags (e.g. metal tags, paint on posts).

The work of location consisted of making a map as provided in NSR 517.040.

Dated this 19 day of June, 2013.

NAME OF LOCATOR:

By: 
Owner, Claimant, or Agent Signature

Gregory T. Hill
Owner, Claimant, or Agent Name (printed)



0224489

The following Document contains no Personal Information as defined by NRS 603A.040

CERTIFICATE OF LOCATION
LODE MINING CLAIM

TO ALL WHOM IT MAY CONCERN:

The locator hereby certifies that he has caused to be located the SR 77 Lode Mining Claim in the following quarter section(s):

<u>1/4</u>	<u>Section</u>	<u>Township</u>	<u>Range</u>	<u>Meridian</u>
SE	9	T21N	R51E	M.D.B.& M.
NE	16	T21N	R51E	M.D.B.& M.

in Eureka County, Nevada, on the 29th day of March, 2013.

Name and mailing address of the locator is:

Kinetic Gold (US) Inc.
5375 Kietzke Lane, Suite 110
Reno, Nevada 89511

The claim is approximately 1500 feet long and 600 feet wide, such that 20 feet is claimed in a northerly direction and 1480 feet in a southerly direction from the point of discovery (monument of location), at which the Notice of Location was posted, together with 300 feet on each side of the monument of location and center line of the Claim. The general course of the lode or vein is from the south to the north direction.

The number, location and markings on each corner of the claim are as follows:


	<u>Location</u>	<u>Markings</u>	<u>Description</u>
Corner No. 1:	NW corner	SR cor., claim number, North arrow	a 2"x2"x4' wooden post
Corner No. 2:	NE corner	SR cor., claim number, North arrow	a 2"x2"x4' wooden post
Corner No. 3:	SE corner	SR cor., claim number, North arrow	a 2"x2"x4' wooden post
Corner No. 4:	SW corner	SR cor., claim number, North arrow	a 2"x2"x4' wooden post

As erected on the ground, each corner monument is marked as described above by metal tags (e.g. metal tags, paint on posts).

The work of location consisted of making a map as provided in NSR 517.040.

Dated this 19 day of June, 2013.

NAME OF LOCATOR:

By: 
Owner, Claimant, or Agent Signature

Gregory T. Hill
Owner, Claimant, or Agent Name (printed)



The following Document contains no Personal Information as defined by NRS 603A.040

CERTIFICATE OF LOCATION
LODE MINING CLAIM

TO ALL WHOM IT MAY CONCERN:

The locator hereby certifies that he has caused to be located the SR 78 Lode Mining Claim in the following quarter section(s):

<u>1/4</u>	<u>Section</u>	<u>Township</u>	<u>Range</u>	<u>Meridian</u>
SE	9	T21N	R51E	M.D.B.& M.
NE	16	T21N	R51E	M.D.B.& M.

in Eureka County, Nevada, on the 29th day of March, 2013.

Name and mailing address of the locator is:

Kinetic Gold (US) Inc.
5375 Kietzke Lane, Suite 110
Reno, Nevada 89511

The claim is approximately 1500 feet long and 600 feet wide, such that 20 feet is claimed in a northerly direction and 1480 feet in a southerly direction from the point of discovery (monument of location), at which the Notice of Location was posted, together with 300 feet on each side of the monument of location and center line of the Claim. The general course of the lode or vein is from the south to the north direction.

The number, location and markings on each corner of the claim are as follows:


	<u>Location</u>	<u>Markings</u>	<u>Description</u>
Corner No. 1:	NW corner	SR cor., claim number, North arrow	a 2"x2"x4' wooden post
Corner No. 2:	NE corner	SR cor., claim number, North arrow	a 2"x2"x4' wooden post
Corner No. 3:	SE corner	SR cor., claim number, North arrow	a 2"x2"x4' wooden post
Corner No. 4:	SW corner	SR cor., claim number, North arrow	a 2"x2"x4' wooden post

As erected on the ground, each corner monument is marked as described above by metal tags (e.g. metal tags, paint on posts).

The work of location consisted of making a map as provided in NSR 517.040.

Dated this 19 day of June, 2013.

NAME OF LOCATOR:

By: 
Owner, Claimant, or Agent Signature

Gregory T. Hill
Owner, Claimant, or Agent Name (printed)

The following Document contains no Personal Information as defined by NRS 603A.040

CERTIFICATE OF LOCATION
LODE MINING CLAIM

TO ALL WHOM IT MAY CONCERN:

The locator hereby certifies that he has caused to be located the SR 79 Lode Mining Claim in the following quarter section(s):

<u>1/4</u>	<u>Section</u>	<u>Township</u>	<u>Range</u>	<u>Meridian</u>
SE	9	T21N	R51E	M.D.B.& M.
NE	16	T21N	R51E	M.D.B.& M.



0224491

in Eureka County, Nevada, on the 29th day of March, 2013.

Name and mailing address of the locator is:

Kinetic Gold (US) Inc.
5375 Kietzke Lane, Suite 110
Reno, Nevada 89511

The claim is approximately 1500 feet long and 600 feet wide, such that 20 feet is claimed in a northerly direction and 1480 feet in a southerly direction from the point of discovery (monument of location), at which the Notice of Location was posted, together with 300 feet on each side of the monument of location and center line of the Claim. The general course of the lode or vein is from the south to the north direction.

The number, location and markings on each corner of the claim are as follows:


	<u>Location</u>	<u>Markings</u>	<u>Description</u>
Corner No. 1:	NW corner	SR cor., claim number, North arrow	a 2"x2"x4' wooden post
Corner No. 2:	NE corner	SR cor., claim number, North arrow	a 2"x2"x4' wooden post
Corner No. 3:	SE corner	SR cor., claim number, North arrow	a 2"x2"x4' wooden post
Corner No. 4:	SW corner	SR cor., claim number, North arrow	a 2"x2"x4' wooden post

As erected on the ground, each corner monument is marked as described above by metal tags (e.g. metal tags, paint on posts).

The work of location consisted of making a map as provided in NSR 517.040.

Dated this 19 day of June, 2013.

NAME OF LOCATOR:

By: 
Owner, Claimant, or Agent Signature

Gregory T. Hill
Owner, Claimant, or Agent Name (printed)

The following Document contains no Personal Information as defined by NRS 603A.040

CERTIFICATE OF LOCATION
LODE MINING CLAIM

TO ALL WHOM IT MAY CONCERN:

The locator hereby certifies that he has caused to be located the SR 80 Lode Mining Claim in the following quarter section(s):

<u>1/4</u>	<u>Section</u>	<u>Township</u>	<u>Range</u>	<u>Meridian</u>
SE	9	T21N	R51E	M.D.B.& M.
NE	16	T21N	R51E	M.D.B.& M.
SW	10	T21N	R51E	M.D.B.& M.
NW	15	T21N	R51E	M.D.B.& M.

in Eureka County, Nevada, on the 29th day of March, 2013.

Name and mailing address of the locator is:

Kinetic Gold (US) Inc.
5375 Kietzke Lane, Suite 110
Reno, Nevada 89511

The claim is approximately 1500 feet long and 600 feet wide, such that 20 feet is claimed in a northerly direction and 1480 feet in a southerly direction from the point of discovery (monument of location), at which the Notice of Location was posted, together with 300 feet on each side of the monument of location and center line of the Claim. The general course of the lode or vein is from the south to the north direction.

The number, location and markings on each corner of the claim are as follows:


	<u>Location</u>	<u>Markings</u>	<u>Description</u>
Corner No. 1:	NW corner	SR cor., claim number, North arrow	a 2"x2"x4' wooden post
Corner No. 2:	NE corner	SR cor., claim number, North arrow	a 2"x2"x4' wooden post
Corner No. 3:	SE corner	SR cor., claim number, North arrow	a 2"x2"x4' wooden post
Corner No. 4:	SW corner	SR cor., claim number, North arrow	a 2"x2"x4' wooden post

As erected on the ground, each corner monument is marked as described above by metal tags (e.g. metal tags, paint on posts).

The work of location consisted of making a map as provided in NSR 517.040.

Dated this 19 day of June, 2013.

NAME OF LOCATOR:

By: 
Owner, Claimant, or Agent Signature

Gregory T. Hill
Owner, Claimant, or Agent Name (printed)



The following Document contains no Personal Information as defined by NRS 603A.040

CERTIFICATE OF LOCATION
LODE MINING CLAIM

TO ALL WHOM IT MAY CONCERN:

The locator hereby certifies that he has caused to be located the SR 81 Lode Mining Claim in the following quarter section(s):

<u>1/4</u>	<u>Section</u>	<u>Township</u>	<u>Range</u>	<u>Meridian</u>
NE	16	T21N	R51E	M.D.B.& M.



in Eureka County, Nevada, on the 29th day of March, 2013.

Name and mailing address of the locator is:

Kinetic Gold (US) Inc.
5375 Kietzke Lane, Suite 110
Reno, Nevada 89511

The claim is approximately 1500 feet long and 600 feet wide, such that 20 feet is claimed in a southerly direction and 1480 feet in a northerly direction from the point of discovery (monument of location), at which the Notice of Location was posted, together with 300 feet on each side of the monument of location and center line of the Claim. The general course of the lode or vein is from the south to the north direction.

The number, location and markings on each corner of the claim are as follows:


	<u>Location</u>	<u>Markings</u>	<u>Description</u>
Corner No. 1:	NW corner	SR cor., claim number, North arrow	a 2"x2"x4' wooden post
Corner No. 2:	NE corner	SR cor., claim number, North arrow	a 2"x2"x4' wooden post
Corner No. 3:	SE corner	SR cor., claim number, North arrow	a 2"x2"x4' wooden post
Corner No. 4:	SW corner	SR cor., claim number, North arrow	a 2"x2"x4' wooden post

As erected on the ground, each corner monument is marked as described above by metal tags (e.g. metal tags, paint on posts).

The work of location consisted of making a map as provided in NSR 517.040.

Dated this 19 day of June, 2013.

NAME OF LOCATOR:

By: 
Owner, Claimant, or Agent Signature

Gregory T. Hill
Owner, Claimant, or Agent Name (printed)



The following Document contains no Personal Information as defined by NRS 603A.040

CERTIFICATE OF LOCATION
LODE MINING CLAIM

TO ALL WHOM IT MAY CONCERN:

The locator hereby certifies that he has caused to be located the SR 82 Lode Mining Claim in the following quarter section(s):

<u>¼</u>	<u>Section</u>	<u>Township</u>	<u>Range</u>	<u>Meridian</u>
NE	16	T21N	R51E	M.D.B.& M.

in Eureka County, Nevada, on the 29th day of March, 2013.

Name and mailing address of the locator is:

Kinetic Gold (US) Inc.
5375 Kietzke Lane, Suite 110
Reno, Nevada 89511

The claim is approximately 1500 feet long and 600 feet wide, such that 20 feet is claimed in a southerly direction and 1480 feet in a northerly direction from the point of discovery (monument of location), at which the Notice of Location was posted, together with 300 feet on each side of the monument of location and center line of the Claim. The general course of the lode or vein is from the south to the north direction.

The number, location and markings on each corner of the claim are as follows:


	<u>Location</u>	<u>Markings</u>	<u>Description</u>
Corner No. 1:	NW corner	SR cor., claim number, North arrow	a 2"x2"x4' wooden post
Corner No. 2:	NE corner	SR cor., claim number, North arrow	a 2"x2"x4' wooden post
Corner No. 3:	SE corner	SR cor., claim number, North arrow	a 2"x2"x4' wooden post
Corner No. 4:	SW corner	SR cor., claim number, North arrow	a 2"x2"x4' wooden post

As erected on the ground, each corner monument is marked as described above by metal tags (e.g. metal tags, paint on posts).

The work of location consisted of making a map as provided in NSR 517.040.

Dated this 19 day of June, 2013.

NAME OF LOCATOR:

By: 
Owner, Claimant, or Agent Signature

Gregory T. Hill
Owner, Claimant, or Agent Name (printed)

The following Document contains no Personal Information as defined by NRS 603A.040

CERTIFICATE OF LOCATION
LODE MINING CLAIM

TO ALL WHOM IT MAY CONCERN:

The locator hereby certifies that he has caused to be located the SR 83 Lode Mining Claim in the following quarter section(s):

<u>1/4</u>	<u>Section</u>	<u>Township</u>	<u>Range</u>	<u>Meridian</u>
NE	16	T21N	R51E	M.D.B.& M.

in Eureka County, Nevada, on the 29th day of March, 2013.

Name and mailing address of the locator is:

Kinetic Gold (US) Inc.
5375 Kietzke Lane, Suite 110
Reno, Nevada 89511

The claim is approximately 1500 feet long and 600 feet wide, such that 20 feet is claimed in a southerly direction and 1480 feet in a northerly direction from the point of discovery (monument of location), at which the Notice of Location was posted, together with 300 feet on each side of the monument of location and center line of the Claim. The general course of the lode or vein is from the south to the north direction.

The number, location and markings on each corner of the claim are as follows:

	<u>Location</u>	<u>Markings</u>	<u>Description</u>
Corner No. 1:	NW corner	SR cor., claim number, North arrow	a 2"x2"x4' wooden post
Corner No. 2:	NE corner	SR cor., claim number, North arrow	a 2"x2"x4' wooden post
Corner No. 3:	SE corner	SR cor., claim number, North arrow	a 2"x2"x4' wooden post
Corner No. 4:	SW corner	SR cor., claim number, North arrow	a 2"x2"x4' wooden post

As erected on the ground, each corner monument is marked as described above by metal tags (e.g. metal tags, paint on posts).

The work of location consisted of making a map as provided in NSR 517.040.

Dated this 19 day of June, 2013.

NAME OF LOCATOR:

By: 
Owner, Claimant, or Agent Signature

Gregory T. Hill
Owner, Claimant, or Agent Name (printed)



The following Document contains no Personal Information as defined by NRS 603A.040

CERTIFICATE OF LOCATION
LODE MINING CLAIM

TO ALL WHOM IT MAY CONCERN:

The locator hereby certifies that he has caused to be located the SR 84 Lode Mining Claim in the following quarter section(s):

<u>¼</u>	<u>Section</u>	<u>Township</u>	<u>Range</u>	<u>Meridian</u>
NE	16	T21N	R51E	M.D.B.& M.
NW	15	T21N	R51E	M.D.B.& M.



in Eureka County, Nevada, on the 29th day of March, 2013.

Name and mailing address of the locator is:

Kinetic Gold (US) Inc.
5375 Kietzke Lane, Suite 110
Reno, Nevada 89511

The claim is approximately 1500 feet long and 600 feet wide, such that 20 feet is claimed in a southerly direction and 1480 feet in a northerly direction from the point of discovery (monument of location), at which the Notice of Location was posted, together with 300 feet on each side of the monument of location and center line of the Claim. The general course of the lode or vein is from the south to the north direction.

The number, location and markings on each corner of the claim are as follows:


	<u>Location</u>	<u>Markings</u>	<u>Description</u>
Corner No. 1:	NW corner	SR cor., claim number, North arrow	a 2"x2"x4' wooden post
Corner No. 2:	NE corner	SR cor., claim number, North arrow	a 2"x2"x4' wooden post
Corner No. 3:	SE corner	SR cor., claim number, North arrow	a 2"x2"x4' wooden post
Corner No. 4:	SW corner	SR cor., claim number, North arrow	a 2"x2"x4' wooden post

As erected on the ground, each corner monument is marked as described above by metal tags (e.g. metal tags, paint on posts).

The work of location consisted of making a map as provided in NSR 517.040.

Dated this 19 day of June, 2013.

NAME OF LOCATOR:

By: 
Owner, Claimant, or Agent Signature

Gregory T. Hill
Owner, Claimant, or Agent Name (printed)

The following Document contains no Personal Information as defined by NRS 603A.040

CERTIFICATE OF LOCATION
LODE MINING CLAIM

TO ALL WHOM IT MAY CONCERN:

The locator hereby certifies that he has caused to be located the SR 85 Lode Mining Claim in the following quarter section(s):

<u>1/4</u>	<u>Section</u>	<u>Township</u>	<u>Range</u>	<u>Meridian</u>
NW	17	T21N	R51E	M.D.B.& M.
SW	17	T21N	R51E	M.D.B.& M.



in Eureka County, Nevada, on the 29th day of March, 2013.

Name and mailing address of the locator is:

Kinetic Gold (US) Inc.
5375 Kietzke Lane, Suite 110
Reno, Nevada 89511

The claim is approximately 1500 feet long and 600 feet wide, such that 20 feet is claimed in a northerly direction and 1480 feet in a southerly direction from the point of discovery (monument of location), at which the Notice of Location was posted, together with 300 feet on each side of the monument of location and center line of the Claim. The general course of the lode or vein is from the south to the north direction.

The number, location and markings on each corner of the claim are as follows:


	<u>Location</u>	<u>Markings</u>	<u>Description</u>
Corner No. 1:	NW corner	SR cor., claim number, North arrow	a 2"x2"x4' wooden post
Corner No. 2:	NE corner	SR cor., claim number, North arrow	a 2"x2"x4' wooden post
Corner No. 3:	SE corner	SR cor., claim number, North arrow	a 2"x2"x4' wooden post
Corner No. 4:	SW corner	SR cor., claim number, North arrow	a 2"x2"x4' wooden post

As erected on the ground, each corner monument is marked as described above by metal tags (e.g. metal tags, paint on posts).

The work of location consisted of making a map as provided in NSR 517.040.

Dated this 19 day of June, 2013.

NAME OF LOCATOR:

By: 
Owner, Claimant, or Agent Signature

Gregory T. Hill
Owner, Claimant, or Agent Name (printed)

The following Document contains no Personal Information as defined by NRS 603A.040

CERTIFICATE OF LOCATION
LODE MINING CLAIM

TO ALL WHOM IT MAY CONCERN:

The locator hereby certifies that he has caused to be located the SR 86 Lode Mining Claim in the following quarter section(s):

<u>1/4</u>	<u>Section</u>	<u>Township</u>	<u>Range</u>	<u>Meridian</u>
SW	17	T21N	R51E	M.D.B.& M.

in Eureka County, Nevada, on the 29th day of March, 2013.

Name and mailing address of the locator is:

Kinetic Gold (US) Inc.
5375 Kietzke Lane, Suite 110
Reno, Nevada 89511

The claim is approximately 1500 feet long and 600 feet wide, such that 20 feet is claimed in a southerly direction and 1480 feet in a northerly direction from the point of discovery (monument of location), at which the Notice of Location was posted, together with 300 feet on each side of the monument of location and center line of the Claim. The general course of the lode or vein is from the south to the north direction.

The number, location and markings on each corner of the claim are as follows:


	<u>Location</u>	<u>Markings</u>	<u>Description</u>
Corner No. 1:	NW corner	SR cor., claim number, North arrow	a 2"x2"x4' wooden post
Corner No. 2:	NE corner	SR cor., claim number, North arrow	a 2"x2"x4' wooden post
Corner No. 3:	SE corner	SR cor., claim number, North arrow	a 2"x2"x4' wooden post
Corner No. 4:	SW corner	SR cor., claim number, North arrow	a 2"x2"x4' wooden post

As erected on the ground, each corner monument is marked as described above by metal tags (e.g. metal tags, paint on posts).

The work of location consisted of making a map as provided in NSR 517.040.

Dated this 19 day of June, 2013.

NAME OF LOCATOR:

By: 
Owner, Claimant, or Agent Signature

Gregory T. Hill
Owner, Claimant, or Agent Name (printed)



The following Document contains no Personal Information as defined by NRS 603A.040

CERTIFICATE OF LOCATION
LODE MINING CLAIM

TO ALL WHOM IT MAY CONCERN:

The locator hereby certifies that he has caused to be located the SR 87 Lode Mining Claim in the following quarter section(s):

¼	Section	Township	Range	Meridian
NW	17	T21N	R51E	M.D.B.& M.
SW	17	T21N	R51E	M.D.B.& M.



in Eureka County, Nevada, on the 29th day of March, 2013.

Name and mailing address of the locator is:
Kinetic Gold (US) Inc.
5375 Kietzke Lane, Suite 110
Reno, Nevada 89511

The claim is approximately 1500 feet long and 600 feet wide, such that 20 feet is claimed in a northerly direction and 1480 feet in a southerly direction from the point of discovery (monument of location), at which the Notice of Location was posted, together with 300 feet on each side of the monument of location and center line of the Claim. The general course of the lode or vein is from the south to the north direction.

The number, location and markings on each corner of the claim are as follows:


	Location	Markings	Description
Corner No. 1:	NW corner	SR cor., claim number, North arrow	a 2"x2"x4' wooden post
Corner No. 2:	NE corner	SR cor., claim number, North arrow	a 2"x2"x4' wooden post
Corner No. 3:	SE corner	SR cor., claim number, North arrow	a 2"x2"x4' wooden post
Corner No. 4:	SW corner	SR cor., claim number, North arrow	a 2"x2"x4' wooden post

As erected on the ground, each corner monument is marked as described above by metal tags (e.g. metal tags, paint on posts).

The work of location consisted of making a map as provided in NSR 517.040.

Dated this 19 day of June, 2013.

NAME OF LOCATOR:

By: 
Owner, Claimant, or Agent Signature

Gregory T. Hill
Owner, Claimant, or Agent Name (printed)

The following Document contains no Personal Information as defined by NRS 603A.040

CERTIFICATE OF LOCATION
LODE MINING CLAIM

TO ALL WHOM IT MAY CONCERN:

The locator hereby certifies that he has caused to be located the SR 88 Lode Mining Claim in the following quarter section(s):

<u>1/4</u>	<u>Section</u>	<u>Township</u>	<u>Range</u>	<u>Meridian</u>
SW	17	T21N	R51E	M.D.B.& M.



in Eureka County, Nevada, on the 29th day of March, 2013.

Name and mailing address of the locator is:

Kinetic Gold (US) Inc.
5375 Kietzke Lane, Suite 110
Reno, Nevada 89511

The claim is approximately 1500 feet long and 600 feet wide, such that 20 feet is claimed in a southerly direction and 1480 feet in a northerly direction from the point of discovery (monument of location), at which the Notice of Location was posted, together with 300 feet on each side of the monument of location and center line of the Claim. The general course of the lode or vein is from the south to the north direction.

The number, location and markings on each corner of the claim are as follows:


	<u>Location</u>	<u>Markings</u>	<u>Description</u>
Corner No. 1:	NW corner	SR cor., claim number, North arrow	a 2"x2"x4' wooden post
Corner No. 2:	NE corner	SR cor., claim number, North arrow	a 2"x2"x4' wooden post
Corner No. 3:	SE corner	SR cor., claim number, North arrow	a 2"x2"x4' wooden post
Corner No. 4:	SW corner	SR cor., claim number, North arrow	a 2"x2"x4' wooden post

As erected on the ground, each corner monument is marked as described above by metal tags (e.g. metal tags, paint on posts).

The work of location consisted of making a map as provided in NSR 517.040.

Dated this 19 day of June, 2013.

NAME OF LOCATOR:

By: 
Owner, Claimant, or Agent Signature

Gregory T. Hill
Owner, Claimant, or Agent Name (printed)

The following Document contains no Personal Information as defined by NRS 603A.040

CERTIFICATE OF LOCATION
LODE MINING CLAIM

TO ALL WHOM IT MAY CONCERN:

The locator hereby certifies that he has caused to be located the SR 89 Lode Mining Claim in the following quarter section(s):

<u>1/4</u>	<u>Section</u>	<u>Township</u>	<u>Range</u>	<u>Meridian</u>
NW	17	T21N	R51E	M.D.B.& M.
SW	17	T21N	R51E	M.D.B.& M.
NE	17	T21N	R51E	M.D.B.& M.
SE	17	T21N	R51E	M.D.B.& M.



in Eureka County, Nevada, on the 29th day of March, 2013.

Name and mailing address of the locator is:

Kinetic Gold (US) Inc.
5375 Kietzke Lane, Suite 110
Reno, Nevada 89511

The claim is approximately 1500 feet long and 600 feet wide, such that 20 feet is claimed in a northerly direction and 1480 feet in a southerly direction from the point of discovery (monument of location), at which the Notice of Location was posted, together with 300 feet on each side of the monument of location and center line of the Claim. The general course of the lode or vein is from the south to the north direction.

The number, location and markings on each corner of the claim are as follows:


	<u>Location</u>	<u>Markings</u>	<u>Description</u>
Corner No. 1:	NW corner	SR cor., claim number, North arrow	a 2"x2"x4' wooden post
Corner No. 2:	NE corner	SR cor., claim number, North arrow	a 2"x2"x4' wooden post
Corner No. 3:	SE corner	SR cor., claim number, North arrow	a 2"x2"x4' wooden post
Corner No. 4:	SW corner	SR cor., claim number, North arrow	a 2"x2"x4' wooden post

As erected on the ground, each corner monument is marked as described above by metal tags (e.g. metal tags, paint on posts).

The work of location consisted of making a map as provided in NSR 517.040.

Dated this 19 day of June, 2013.

NAME OF LOCATOR:

By: 
Owner, Claimant, or Agent Signature

Gregory T. Hill
Owner, Claimant, or Agent Name (printed)

The following Document contains no Personal Information as defined by NRS 603A.040

CERTIFICATE OF LOCATION
LODE MINING CLAIM

TO ALL WHOM IT MAY CONCERN:



The locator hereby certifies that he has caused to be located the SR 90 Lode Mining Claim in the following quarter section(s):

<u>1/4</u>	<u>Section</u>	<u>Township</u>	<u>Range</u>	<u>Meridian</u>
SW	17	T21N	R51E	M.D.B.& M.
SE	17	T21N	R51E	M.D.B.& M.

in Eureka County, Nevada, on the 29th day of March, 2013.

Name and mailing address of the locator is:
Kinetic Gold (US) Inc.
5375 Kietzke Lane, Suite 110
Reno, Nevada 89511

The claim is approximately 1500 feet long and 600 feet wide, such that 20 feet is claimed in a southerly direction and 1480 feet in a northerly direction from the point of discovery (monument of location), at which the Notice of Location was posted, together with 300 feet on each side of the monument of location and center line of the Claim. The general course of the lode or vein is from the south to the north direction.

The number, location and markings on each corner of the claim are as follows:


	<u>Location</u>	<u>Markings</u>	<u>Description</u>
Corner No. 1:	NW corner	SR cor., claim number, North arrow	a 2"x2"x4' wooden post
Corner No. 2:	NE corner	SR cor., claim number, North arrow	a 2"x2"x4' wooden post
Corner No. 3:	SE corner	SR cor., claim number, North arrow	a 2"x2"x4' wooden post
Corner No. 4:	SW corner	SR cor., claim number, North arrow	a 2"x2"x4' wooden post

As erected on the ground, each corner monument is marked as described above by metal tags (e.g. metal tags, paint on posts).

The work of location consisted of making a map as provided in NSR 517.040.

Dated this 19 day of June, 2013.

NAME OF LOCATOR:

By: 
Owner, Claimant, or Agent Signature

Gregory T. Hill
Owner, Claimant, or Agent Name (printed)



The following Document contains no Personal Information as defined by NRS 603A.040

CERTIFICATE OF LOCATION
LODE MINING CLAIM

TO ALL WHOM IT MAY CONCERN:

The locator hereby certifies that he has caused to be located the SR 91 Lode Mining Claim in the following quarter section(s):

<u>¼</u>	<u>Section</u>	<u>Township</u>	<u>Range</u>	<u>Meridian</u>
NE	17	T21N	R51E	M.D.B.& M.
SE	17	T21N	R51E	M.D.B.& M.

in Eureka County, Nevada, on the 29th day of March, 2013.

Name and mailing address of the locator is:

Kinetic Gold (US) Inc.
5375 Kietzke Lane, Suite 110
Reno, Nevada 89511

The claim is approximately 1500 feet long and 600 feet wide, such that 20 feet is claimed in a northerly direction and 1480 feet in a southerly direction from the point of discovery (monument of location), at which the Notice of Location was posted, together with 300 feet on each side of the monument of location and center line of the Claim. The general course of the lode or vein is from the south to the north direction.

The number, location and markings on each corner of the claim are as follows:


	<u>Location</u>	<u>Markings</u>	<u>Description</u>
Corner No. 1:	NW corner	SR cor., claim number, North arrow	a 2"x2"x4' wooden post
Corner No. 2:	NE corner	SR cor., claim number, North arrow	a 2"x2"x4' wooden post
Corner No. 3:	SE corner	SR cor., claim number, North arrow	a 2"x2"x4' wooden post
Corner No. 4:	SW corner	SR cor., claim number, North arrow	a 2"x2"x4' wooden post

As erected on the ground, each corner monument is marked as described above by metal tags (e.g. metal tags, paint on posts).

The work of location consisted of making a map as provided in NSR 517.040.

Dated this 19 day of June, 2013.

NAME OF LOCATOR:

By: 
Owner, Claimant, or Agent Signature

Gregory T. Hill
Owner, Claimant, or Agent Name (printed)



The following Document contains no Personal Information as defined by NRS 603A.040

CERTIFICATE OF LOCATION
LODE MINING CLAIM

TO ALL WHOM IT MAY CONCERN:

The locator hereby certifies that he has caused to be located the SR 92 Lode Mining Claim in the following quarter section(s):

<u>¼</u>	<u>Section</u>	<u>Township</u>	<u>Range</u>	<u>Meridian</u>
SE	17	T21N	R51E	M.D.B.& M.

in Eureka County, Nevada, on the 29th day of March, 2013.

Name and mailing address of the locator is:

Kinetic Gold (US) Inc.
5375 Kietzke Lane, Suite 110
Reno, Nevada 89511

The claim is approximately 1500 feet long and 600 feet wide, such that 20 feet is claimed in a southerly direction and 1480 feet in a northerly direction from the point of discovery (monument of location), at which the Notice of Location was posted, together with 300 feet on each side of the monument of location and center line of the Claim. The general course of the lode or vein is from the south to the north direction.

The number, location and markings on each corner of the claim are as follows:

	<u>Location</u>	<u>Markings</u>	<u>Description</u>
Corner No. 1:	NW corner	SR cor., claim number, North arrow	a 2"x2"x4' wooden post
Corner No. 2:	NE corner	SR cor., claim number, North arrow	a 2"x2"x4' wooden post
Corner No. 3:	SE corner	SR cor., claim number, North arrow	a 2"x2"x4' wooden post
Corner No. 4:	SW corner	SR cor., claim number, North arrow	a 2"x2"x4' wooden post

As erected on the ground, each corner monument is marked as described above by metal tags (e.g. metal tags, paint on posts).

The work of location consisted of making a map as provided in NSR 517.040.

Dated this 19 day of June, 2013.

NAME OF LOCATOR:

By: 
Owner, Claimant, or Agent Signature

Gregory T. Hill
Owner, Claimant, or Agent Name (printed)

The following Document contains no Personal Information as defined by NRS 603A.040

CERTIFICATE OF LOCATION
LODE MINING CLAIM

TO ALL WHOM IT MAY CONCERN:

The locator hereby certifies that he has caused to be located the SR 93 Lode Mining Claim in the following quarter section(s):

<u>1/4</u>	<u>Section</u>	<u>Township</u>	<u>Range</u>	<u>Meridian</u>
NE	17	T21N	R51E	M.D.B.& M.
SE	17	T21N	R51E	M.D.B.& M.



0224505

in Eureka County, Nevada, on the 29th day of March, 2013.

Name and mailing address of the locator is:

Kinetic Gold (US) Inc.
5375 Kietzke Lane, Suite 110
Reno, Nevada 89511

The claim is approximately 1500 feet long and 600 feet wide, such that 20 feet is claimed in a northerly direction and 1480 feet in a southerly direction from the point of discovery (monument of location), at which the Notice of Location was posted, together with 300 feet on each side of the monument of location and center line of the Claim. The general course of the lode or vein is from the south to the north direction.

The number, location and markings on each corner of the claim are as follows:

	<u>Location</u>	<u>Markings</u>	<u>Description</u>
Corner No. 1:	NW corner	SR cor., claim number, North arrow	a 2"x2"x4' wooden post
Corner No. 2:	NE corner	SR cor., claim number, North arrow	a 2"x2"x4' wooden post
Corner No. 3:	SE corner	SR cor., claim number, North arrow	a 2"x2"x4' wooden post
Corner No. 4:	SW corner	SR cor., claim number, North arrow	a 2"x2"x4' wooden post

As erected on the ground, each corner monument is marked as described above by metal tags (e.g. metal tags, paint on posts).

The work of location consisted of making a map as provided in NSR 517.040.

Dated this 19 day of June, 2013.

NAME OF LOCATOR:

By:

Owner, Claimant, or Agent Signature

Gregory T. Hill

Owner, Claimant, or Agent Name (printed)

The following Document contains no Personal Information as defined by NRS 603A.040

CERTIFICATE OF LOCATION
LODE MINING CLAIM

TO ALL WHOM IT MAY CONCERN:

The locator hereby certifies that he has caused to be located the SR 94 Lode Mining Claim in the following quarter section(s):

<u>1/4</u>	<u>Section</u>	<u>Township</u>	<u>Range</u>	<u>Meridian</u>
SE	17	T21N	R51E	M.D.B.& M.

in Eureka County, Nevada, on the 29th day of March, 2013.

Name and mailing address of the locator is:

Kinetic Gold (US) Inc.
5375 Kietzke Lane, Suite 110
Reno, Nevada 89511

The claim is approximately 1500 feet long and 600 feet wide, such that 20 feet is claimed in a southerly direction and 1480 feet in a northerly direction from the point of discovery (monument of location), at which the Notice of Location was posted, together with 300 feet on each side of the monument of location and center line of the Claim. The general course of the lode or vein is from the south to the north direction.

The number, location and markings on each corner of the claim are as follows:


	<u>Location</u>	<u>Markings</u>	<u>Description</u>
Corner No. 1:	NW corner	SR cor., claim number, North arrow	a 2"x2"x4' wooden post
Corner No. 2:	NE corner	SR cor., claim number, North arrow	a 2"x2"x4' wooden post
Corner No. 3:	SE corner	SR cor., claim number, North arrow	a 2"x2"x4' wooden post
Corner No. 4:	SW corner	SR cor., claim number, North arrow	a 2"x2"x4' wooden post

As erected on the ground, each corner monument is marked as described above by metal tags (e.g. metal tags, paint on posts).

The work of location consisted of making a map as provided in NSR 517.040.

Dated this 19 day of June, 2013.

NAME OF LOCATOR:

By: 
Owner, Claimant, or Agent Signature

Gregory T. Hill
Owner, Claimant, or Agent Name (printed)



The following Document contains no Personal Information as defined by NRS 603A.040

CERTIFICATE OF LOCATION
LODE MINING CLAIM

TO ALL WHOM IT MAY CONCERN:

The locator hereby certifies that he has caused to be located the SR 95 Lode Mining Claim in the following quarter section(s):

<u>1/4</u>	<u>Section</u>	<u>Township</u>	<u>Range</u>	<u>Meridian</u>
NE	17	T21N	R51E	M.D.B.& M.
SE	17	T21N	R51E	M.D.B.& M.



in Eureka County, Nevada, on the 29th day of March, 2013.

Name and mailing address of the locator is:

Kinetic Gold (US) Inc.
5375 Kietzke Lane, Suite 110
Reno, Nevada 89511

The claim is approximately 1500 feet long and 600 feet wide, such that 20 feet is claimed in a northerly direction and 1480 feet in a southerly direction from the point of discovery (monument of location), at which the Notice of Location was posted, together with 300 feet on each side of the monument of location and center line of the Claim. The general course of the lode or vein is from the south to the north direction.

The number, location and markings on each corner of the claim are as follows:

	<u>Location</u>	<u>Markings</u>	<u>Description</u>
Corner No. 1:	NW corner	SR cor., claim number, North arrow	a 2"x2"x4' wooden post
Corner No. 2:	NE corner	SR cor., claim number, North arrow	a 2"x2"x4' wooden post
Corner No. 3:	SE corner	SR cor., claim number, North arrow	a 2"x2"x4' wooden post
Corner No. 4:	SW corner	SR cor., claim number, North arrow	a 2"x2"x4' wooden post

As erected on the ground, each corner monument is marked as described above by metal tags (e.g. metal tags, paint on posts).

The work of location consisted of making a map as provided in NSR 517.040.

Dated this 19 day of June, 2013.

NAME OF LOCATOR:

By: 

Owner, Claimant, or Agent Signature

Gregory T. Hill

Owner, Claimant, or Agent Name (printed)

The following Document contains no Personal Information as defined by NRS 603A.040

CERTIFICATE OF LOCATION
LODE MINING CLAIM

TO ALL WHOM IT MAY CONCERN:

The locator hereby certifies that he has caused to be located the SR 96 Lode Mining Claim in the following quarter section(s):

<u>1/4</u>	<u>Section</u>	<u>Township</u>	<u>Range</u>	<u>Meridian</u>
SE	17	T21N	R51E	M.D.B.& M.



in Eureka County, Nevada, on the 29th day of March, 2013.

Name and mailing address of the locator is:

Kinetic Gold (US) Inc.
5375 Kietzke Lane, Suite 110
Reno, Nevada 89511

The claim is approximately 1500 feet long and 600 feet wide, such that 20 feet is claimed in a southerly direction and 1480 feet in a northerly direction from the point of discovery (monument of location), at which the Notice of Location was posted, together with 300 feet on each side of the monument of location and center line of the Claim. The general course of the lode or vein is from the south to the north direction.

The number, location and markings on each corner of the claim are as follows:


	<u>Location</u>	<u>Markings</u>	<u>Description</u>
Corner No. 1:	NW corner	SR cor., claim number, North arrow	a 2"x2"x4' wooden post
Corner No. 2:	NE corner	SR cor., claim number, North arrow	a 2"x2"x4' wooden post
Corner No. 3:	SE corner	SR cor., claim number, North arrow	a 2"x2"x4' wooden post
Corner No. 4:	SW corner	SR cor., claim number, North arrow	a 2"x2"x4' wooden post

As erected on the ground, each corner monument is marked as described above by metal tags (e.g. metal tags, paint on posts).

The work of location consisted of making a map as provided in NSR 517.040.

Dated this 19 day of June, 2013.

NAME OF LOCATOR:

By: 
Owner, Claimant, or Agent Signature

Gregory T. Hill
Owner, Claimant, or Agent Name (printed)

The following Document contains no Personal Information as defined by NRS 603A.040

CERTIFICATE OF LOCATION
LODE MINING CLAIM

TO ALL WHOM IT MAY CONCERN:

The locator hereby certifies that he has caused to be located the SR 97 Lode Mining Claim in the following quarter section(s):

<u>1/4</u>	<u>Section</u>	<u>Township</u>	<u>Range</u>	<u>Meridian</u>
NE	17	T21N	R51E	M.D.B.& M.
SE	17	T21N	R51E	M.D.B.& M.



in Eureka County, Nevada, on the 29th day of March, 2013.

Name and mailing address of the locator is:

Kinetic Gold (US) Inc.
5375 Kietzke Lane, Suite 110
Reno, Nevada 89511

The claim is approximately 1500 feet long and 600 feet wide, such that 20 feet is claimed in a northerly direction and 1480 feet in a southerly direction from the point of discovery (monument of location), at which the Notice of Location was posted, together with 300 feet on each side of the monument of location and center line of the Claim. The general course of the lode or vein is from the south to the north direction.

The number, location and markings on each corner of the claim are as follows:


	<u>Location</u>	<u>Markings</u>	<u>Description</u>
Corner No. 1:	NW corner	SR cor., claim number, North arrow	a 2"x2"x4' wooden post
Corner No. 2:	NE corner	SR cor., claim number, North arrow	a 2"x2"x4' wooden post
Corner No. 3:	SE corner	SR cor., claim number, North arrow	a 2"x2"x4' wooden post
Corner No. 4:	SW corner	SR cor., claim number, North arrow	a 2"x2"x4' wooden post

As erected on the ground, each corner monument is marked as described above by metal tags (e.g. metal tags, paint on posts).

The work of location consisted of making a map as provided in NSR 517.040.

Dated this 19 day of June, 2013.

NAME OF LOCATOR:

By: 
Owner, Claimant, or Agent Signature

Gregory T. Hill
Owner, Claimant, or Agent Name (printed)

The following Document contains no Personal Information as defined by NRS 603A.040

CERTIFICATE OF LOCATION
LODE MINING CLAIM

TO ALL WHOM IT MAY CONCERN:

The locator hereby certifies that he has caused to be located the SR 98 Lode Mining Claim in the following quarter section(s):

<u>1/4</u>	<u>Section</u>	<u>Township</u>	<u>Range</u>	<u>Meridian</u>
SE	17	T21N	R51E	M.D.B.& M.



in Eureka County, Nevada, on the 29th day of March, 2013.

Name and mailing address of the locator is:

Kinetic Gold (US) Inc.
5375 Kietzke Lane, Suite 110
Reno, Nevada 89511

The claim is approximately 1500 feet long and 600 feet wide, such that 20 feet is claimed in a southerly direction and 1480 feet in a northerly direction from the point of discovery (monument of location), at which the Notice of Location was posted, together with 300 feet on each side of the monument of location and center line of the Claim. The general course of the lode or vein is from the south to the north direction.

The number, location and markings on each corner of the claim are as follows:

	<u>Location</u>	<u>Markings</u>	<u>Description</u>
Corner No. 1:	NW corner	SR cor., claim number, North arrow	a 2"x2"x4' wooden post
Corner No. 2:	NE corner	SR cor., claim number, North arrow	a 2"x2"x4' wooden post
Corner No. 3:	SE corner	SR cor., claim number, North arrow	a 2"x2"x4' wooden post
Corner No. 4:	SW corner	SR cor., claim number, North arrow	a 2"x2"x4' wooden post

As erected on the ground, each corner monument is marked as described above by metal tags (e.g. metal tags, paint on posts).

The work of location consisted of making a map as provided in NSR 517.040.

Dated this 19 day of June, 2013.

NAME OF LOCATOR:

By:

Owner, Claimant, or Agent Signature

Gregory T. Hill
Owner, Claimant, or Agent Name (printed)



0224511

The following Document contains no Personal Information as defined by NRS 603A.040

CERTIFICATE OF LOCATION
LODE MINING CLAIM

TO ALL WHOM IT MAY CONCERN:

The locator hereby certifies that he has caused to be located the SR 99 Lode Mining Claim in the following quarter section(s):

<u>1/4</u>	<u>Section</u>	<u>Township</u>	<u>Range</u>	<u>Meridian</u>
NE	17	T21N	R51E	M.D.B.& M.
SE	17	T21N	R51E	M.D.B.& M.
NW	16	T21N	R51E	M.D.B.& M.
SW	16	T21N	R51E	M.D.B.& M.

in Eureka County, Nevada, on the 29th day of March, 2013.

Name and mailing address of the locator is:

Kinetic Gold (US) Inc.
5375 Kietzke Lane, Suite 110
Reno, Nevada 89511

The claim is approximately 1500 feet long and 600 feet wide, such that 20 feet is claimed in a northerly direction and 1480 feet in a southerly direction from the point of discovery (monument of location), at which the Notice of Location was posted, together with 300 feet on each side of the monument of location and center line of the Claim. The general course of the lode or vein is from the south to the north direction.

The number, location and markings on each corner of the claim are as follows:

	<u>Location</u>	<u>Markings</u>	<u>Description</u>
Corner No. 1:	NW corner	SR cor., claim number, North arrow	a 2"x2"x4' wooden post
Corner No. 2:	NE corner	SR cor., claim number, North arrow	a 2"x2"x4' wooden post
Corner No. 3:	SE corner	SR cor., claim number, North arrow	a 2"x2"x4' wooden post
Corner No. 4:	SW corner	SR cor., claim number, North arrow	a 2"x2"x4' wooden post


As erected on the ground, each corner monument is marked as described above by metal tags (e.g. metal tags, paint on posts).

The work of location consisted of making a map as provided in NSR 517.040.

Dated this 19 day of June, 2013.

NAME OF LOCATOR:

By:


Owner, Claimant, or Agent Signature

Gregory T. Hill

Owner, Claimant, or Agent Name (printed)

The following Document contains no Personal Information as defined by NRS 603A.040

CERTIFICATE OF LOCATION
LODE MINING CLAIM

TO ALL WHOM IT MAY CONCERN:

The locator hereby certifies that he has caused to be located the SR 100 Lode Mining Claim in the following quarter section(s):

<u>1/4</u>	<u>Section</u>	<u>Township</u>	<u>Range</u>	<u>Meridian</u>
SE	17	T21N	R51E	M.D.B.& M.
SW	16	T21N	R51E	M.D.B.& M.



in Eureka County, Nevada, on the 29th day of March, 2013.

Name and mailing address of the locator is:

Kinetic Gold (US) Inc.
5375 Kietzke Lane, Suite 110
Reno, Nevada 89511

The claim is approximately 1500 feet long and 600 feet wide, such that 20 feet is claimed in a southerly direction and 1480 feet in a northerly direction from the point of discovery (monument of location), at which the Notice of Location was posted, together with 300 feet on each side of the monument of location and center line of the Claim. The general course of the lode or vein is from the south to the north direction.

The number, location and markings on each corner of the claim are as follows:

	<u>Location</u>	<u>Markings</u>	<u>Description</u>
Corner No. 1:	NW corner	SR cor., claim number, North arrow	a 2"x2"x4' wooden post
Corner No. 2:	NE corner	SR cor., claim number, North arrow	a 2"x2"x4' wooden post
Corner No. 3:	SE corner	SR cor., claim number, North arrow	a 2"x2"x4' wooden post
Corner No. 4:	SW corner	SR cor., claim number, North arrow	a 2"x2"x4' wooden post

As erected on the ground, each corner monument is marked as described above by metal tags (e.g. metal tags, paint on posts).

The work of location consisted of making a map as provided in NSR 517.040.

Dated this 19 day of June, 2013.

NAME OF LOCATOR:

By:  _____

Owner, Claimant, or Agent Signature

Gregory T. Hill

Owner, Claimant, or Agent Name (printed)

The following Document contains no Personal Information as defined by NRS 603A.040

CERTIFICATE OF LOCATION
LODE MINING CLAIM

TO ALL WHOM IT MAY CONCERN:

The locator hereby certifies that he has caused to be located the SR 101 Lode Mining Claim in the following quarter section(s):

<u>1/4</u>	<u>Section</u>	<u>Township</u>	<u>Range</u>	<u>Meridian</u>
NW	16	T21N	R51E	M.D.B.& M.
SW	16	T21N	R51E	M.D.B.& M.



in Eureka County, Nevada, on the 29th day of March, 2013.

Name and mailing address of the locator is:

Kinetic Gold (US) Inc.
5375 Kietzke Lane, Suite 110
Reno, Nevada 89511

The claim is approximately 1500 feet long and 600 feet wide, such that 20 feet is claimed in a northerly direction and 1480 feet in a southerly direction from the point of discovery (monument of location), at which the Notice of Location was posted, together with 300 feet on each side of the monument of location and center line of the Claim. The general course of the lode or vein is from the south to the north direction.

The number, location and markings on each corner of the claim are as follows:

	<u>Location</u>	<u>Markings</u>	<u>Description</u>
Corner No. 1:	NW corner	SR cor., claim number, North arrow	a 2"x2"x4' wooden post
Corner No. 2:	NE corner	SR cor., claim number, North arrow	a 2"x2"x4' wooden post
Corner No. 3:	SE corner	SR cor., claim number, North arrow	a 2"x2"x4' wooden post
Corner No. 4:	SW corner	SR cor., claim number, North arrow	a 2"x2"x4' wooden post

As erected on the ground, each corner monument is marked as described above by metal tags (e.g. metal tags, paint on posts).

The work of location consisted of making a map as provided in NSR 517.040.

Dated this 19 day of June, 2013.

NAME OF LOCATOR:

By:
Owner, Claimant, or Agent Signature

Gregory T. Hill
Owner, Claimant, or Agent Name (printed)

The following Document contains no Personal Information as defined by NRS 603A.040

CERTIFICATE OF LOCATION
LODE MINING CLAIM

TO ALL WHOM IT MAY CONCERN:

The locator hereby certifies that he has caused to be located the SR 102 Lode Mining Claim in the following quarter section(s):

<u>¼</u>	<u>Section</u>	<u>Township</u>	<u>Range</u>	<u>Meridian</u>
SW	16	T21N	R51E	M.D.B.& M.



in Eureka County, Nevada, on the 29th day of March, 2013.

Name and mailing address of the locator is:

Kinetic Gold (US) Inc.
5375 Kietzke Lane, Suite 110
Reno, Nevada 89511

The claim is approximately 1500 feet long and 600 feet wide, such that 20 feet is claimed in a southerly direction and 1480 feet in a northerly direction from the point of discovery (monument of location), at which the Notice of Location was posted, together with 300 feet on each side of the monument of location and center line of the Claim. The general course of the lode or vein is from the south to the north direction.

The number, location and markings on each corner of the claim are as follows:


	<u>Location</u>	<u>Markings</u>	<u>Description</u>
Corner No. 1:	NW corner	SR cor., claim number, North arrow	a 2"x2"x4' wooden post
Corner No. 2:	NE corner	SR cor., claim number, North arrow	a 2"x2"x4' wooden post
Corner No. 3:	SE corner	SR cor., claim number, North arrow	a 2"x2"x4' wooden post
Corner No. 4:	SW corner	SR cor., claim number, North arrow	a 2"x2"x4' wooden post

As erected on the ground, each corner monument is marked as described above by metal tags (e.g. metal tags, paint on posts).

The work of location consisted of making a map as provided in NSR 517.040.

Dated this 19 day of June, 2013.

NAME OF LOCATOR:

By: 
Owner, Claimant, or Agent Signature

Gregory T. Hill
Owner, Claimant, or Agent Name (printed)

DOC # 0224515

06/27/2013

02:55 PM

Official Record

Recording requested By
KINETIC GOLD (US) INC

Eureka County - NV

Mike Rebaleati - Recorder

Fee: \$22.50

Page 1 of 1

RPTT:

Recorded By: FES

Book- 550 Page- 0374

The following Document contains no Personal Information as defined by NRS 603A.040

CERTIFICATE OF LOCATION
LODE MINING CLAIM

TO ALL WHOM IT MAY CONCERN:

The locator hereby certifies that he has caused to be located the SR 103 Lode Mining Claim in the following quarter section(s):

<u>1/4</u>	<u>Section</u>	<u>Township</u>	<u>Range</u>	<u>Meridian</u>
NW	16	T21N	R51E	M.D.B.& M.
SW	16	T21N	R51E	M.D.B.& M.



in Eureka County, Nevada, on the 29th day of March, 2013.

Name and mailing address of the locator is:

Kinetic Gold (US) Inc.
5375 Kietzke Lane, Suite 110
Reno, Nevada 89511

The claim is approximately 1500 feet long and 600 feet wide, such that 20 feet is claimed in a northerly direction and 1480 feet in a southerly direction from the point of discovery (monument of location), at which the Notice of Location was posted, together with 300 feet on each side of the monument of location and center line of the Claim. The general course of the lode or vein is from the south to the north direction.

The number, location and markings on each corner of the claim are as follows:

	<u>Location</u>	<u>Markings</u>	<u>Description</u>
Corner No. 1:	NW corner	SR cor., claim number, North arrow	a 2"x2"x4' wooden post
Corner No. 2:	NE corner	SR cor., claim number, North arrow	a 2"x2"x4' wooden post
Corner No. 3:	SE corner	SR cor., claim number, North arrow	a 2"x2"x4' wooden post
Corner No. 4:	SW corner	SR cor., claim number, North arrow	a 2"x2"x4' wooden post

As erected on the ground, each corner monument is marked as described above by metal tags (e.g. metal tags, paint on posts).

The work of location consisted of making a map as provided in NSR 517.040.

Dated this 19 day of June, 2013.

NAME OF LOCATOR:

By:

Owner, Claimant, or Agent Signature

Gregory T. Hill

Owner, Claimant, or Agent Name (printed)

The following Document contains no Personal Information as defined by NRS 603A.040

CERTIFICATE OF LOCATION
LODE MINING CLAIM

TO ALL WHOM IT MAY CONCERN:

The locator hereby certifies that he has caused to be located the SR 104 Lode Mining Claim in the following quarter section(s):

<u>¼</u>	<u>Section</u>	<u>Township</u>	<u>Range</u>	<u>Meridian</u>
SW	16	T21N	R51E	M.D.B.& M.

in Eureka County, Nevada, on the 29th day of March, 2013.

Name and mailing address of the locator is:

Kinetic Gold (US) Inc.
5375 Kietzke Lane, Suite 110
Reno, Nevada 89511

The claim is approximately 1500 feet long and 600 feet wide, such that 20 feet is claimed in a southerly direction and 1480 feet in a northerly direction from the point of discovery (monument of location), at which the Notice of Location was posted, together with 300 feet on each side of the monument of location and center line of the Claim. The general course of the lode or vein is from the south to the north direction.

The number, location and markings on each corner of the claim are as follows:


	<u>Location</u>	<u>Markings</u>	<u>Description</u>
Corner No. 1:	NW corner	SR cor., claim number, North arrow	a 2"x2"x4' wooden post
Corner No. 2:	NE corner	SR cor., claim number, North arrow	a 2"x2"x4' wooden post
Corner No. 3:	SE corner	SR cor., claim number, North arrow	a 2"x2"x4' wooden post
Corner No. 4:	SW corner	SR cor., claim number, North arrow	a 2"x2"x4' wooden post

As erected on the ground, each corner monument is marked as described above by metal tags (e.g. metal tags, paint on posts).

The work of location consisted of making a map as provided in NSR 517.040.

Dated this 19 day of June, 2013.

NAME OF LOCATOR:

By: 
Owner, Claimant, or Agent Signature

Gregory T. Hill
Owner, Claimant, or Agent Name (printed)



The following Document contains no Personal Information as defined by NRS 603A.040

CERTIFICATE OF LOCATION
LODE MINING CLAIM

TO ALL WHOM IT MAY CONCERN:

The locator hereby certifies that he has caused to be located the SR 105 Lode Mining Claim in the following quarter section(s):

<u>1/4</u>	<u>Section</u>	<u>Township</u>	<u>Range</u>	<u>Meridian</u>
NW	16	T21N	R51E	M.D.B.& M.
SW	16	T21N	R51E	M.D.B.& M.



in Eureka County, Nevada, on the 29th day of March, 2013.

Name and mailing address of the locator is:

Kinetic Gold (US) Inc.
5375 Kietzke Lane, Suite 110
Reno, Nevada 89511

The claim is approximately 1500 feet long and 600 feet wide, such that 20 feet is claimed in a northerly direction and 1480 feet in a southerly direction from the point of discovery (monument of location), at which the Notice of Location was posted, together with 300 feet on each side of the monument of location and center line of the Claim. The general course of the lode or vein is from the south to the north direction.

The number, location and markings on each corner of the claim are as follows:


	<u>Location</u>	<u>Markings</u>	<u>Description</u>
Corner No. 1:	NW corner	SR cor., claim number, North arrow	a 2"x2"x4' wooden post
Corner No. 2:	NE corner	SR cor., claim number, North arrow	a 2"x2"x4' wooden post
Corner No. 3:	SE corner	SR cor., claim number, North arrow	a 2"x2"x4' wooden post
Corner No. 4:	SW corner	SR cor., claim number, North arrow	a 2"x2"x4' wooden post

As erected on the ground, each corner monument is marked as described above by metal tags (e.g. metal tags, paint on posts).

The work of location consisted of making a map as provided in NSR 517.040.

Dated this 19 day of June, 2013.

NAME OF LOCATOR:

By: 
Owner, Claimant, or Agent Signature

Gregory T. Hill
Owner, Claimant, or Agent Name (printed)



0224518

The following Document contains no Personal Information as defined by NRS 603A.040

CERTIFICATE OF LOCATION
LODE MINING CLAIM

TO ALL WHOM IT MAY CONCERN:

The locator hereby certifies that he has caused to be located the SR 106 Lode Mining Claim in the following quarter section(s):

<u>¼</u>	<u>Section</u>	<u>Township</u>	<u>Range</u>	<u>Meridian</u>
SW	16	T21N	R51E	M.D.B.& M.

in Eureka County, Nevada, on the 29th day of March, 2013.

Name and mailing address of the locator is:

Kinetic Gold (US) Inc.
5375 Kietzke Lane, Suite 110
Reno, Nevada 89511

The claim is approximately 1500 feet long and 600 feet wide, such that 20 feet is claimed in a southerly direction and 1480 feet in a northerly direction from the point of discovery (monument of location), at which the Notice of Location was posted, together with 300 feet on each side of the monument of location and center line of the Claim. The general course of the lode or vein is from the south to the north direction.

The number, location and markings on each corner of the claim are as follows:


	<u>Location</u>	<u>Markings</u>	<u>Description</u>
Corner No. 1:	NW corner	SR cor., claim number, North arrow	a 2"x2"x4' wooden post
Corner No. 2:	NE corner	SR cor., claim number, North arrow	a 2"x2"x4' wooden post
Corner No. 3:	SE corner	SR cor., claim number, North arrow	a 2"x2"x4' wooden post
Corner No. 4:	SW corner	SR cor., claim number, North arrow	a 2"x2"x4' wooden post

As erected on the ground, each corner monument is marked as described above by metal tags (e.g. metal tags, paint on posts).

The work of location consisted of making a map as provided in NSR 517.040.

Dated this 19 day of June, 2013.

NAME OF LOCATOR:

By: 
Owner, Claimant, or Agent Signature

Gregory T. Hill
Owner, Claimant, or Agent Name (printed)

The following Document contains no Personal Information as defined by NRS 603A.040

CERTIFICATE OF LOCATION
LODE MINING CLAIM

TO ALL WHOM IT MAY CONCERN:

The locator hereby certifies that he has caused to be located the SR 107 Lode Mining Claim in the following quarter section(s):

<u>1/4</u>	<u>Section</u>	<u>Township</u>	<u>Range</u>	<u>Meridian</u>
NW	16	T21N	R51E	M.D.B.& M.
SW	16	T21N	R51E	M.D.B.& M.
NE	16	T21N	R51E	M.D.B.& M.
SE	16	T21N	R51E	M.D.B.& M.

in Eureka County, Nevada, on the 29th day of March, 2013.

Name and mailing address of the locator is:

Kinetic Gold (US) Inc.
5375 Kietzke Lane, Suite 110
Reno, Nevada 89511

The claim is approximately 1500 feet long and 600 feet wide, such that 20 feet is claimed in a northerly direction and 1480 feet in a southerly direction from the point of discovery (monument of location), at which the Notice of Location was posted, together with 300 feet on each side of the monument of location and center line of the Claim. The general course of the lode or vein is from the south to the north direction.

The number, location and markings on each corner of the claim are as follows:


	<u>Location</u>	<u>Markings</u>	<u>Description</u>
Corner No. 1:	NW corner	SR cor., claim number, North arrow	a 2"x2"x4' wooden post
Corner No. 2:	NE corner	SR cor., claim number, North arrow	a 2"x2"x4' wooden post
Corner No. 3:	SE corner	SR cor., claim number, North arrow	a 2"x2"x4' wooden post
Corner No. 4:	SW corner	SR cor., claim number, North arrow	a 2"x2"x4' wooden post

As erected on the ground, each corner monument is marked as described above by metal tags (e.g. metal tags, paint on posts).

The work of location consisted of making a map as provided in NSR 517.040.

Dated this 19 day of June, 2013.

NAME OF LOCATOR:

By: 
Owner, Claimant, or Agent Signature

Gregory T. Hill
Owner, Claimant, or Agent Name (printed)



Official Record

Recording requested By
KINETIC GOLD (US) INC

Eureka County - NV
Mike Rebaleati - Recorder

Fee: \$22.50

Page 1 of 1

RPTT:

Recorded By: FES

Book- 550 Page- 0379

The following Document contains no Personal Information as defined by NRS 603A.040

CERTIFICATE OF LOCATION
LODE MINING CLAIM

TO ALL WHOM IT MAY CONCERN:

The locator hereby certifies that he has caused to be located the SR 108 Lode Mining Claim in the following quarter section(s):

<u>1/4</u>	<u>Section</u>	<u>Township</u>	<u>Range</u>	<u>Meridian</u>
SW	16	T21N	R51E	M.D.B.& M.
SE	16	T21N	R51E	M.D.B.& M.



in Eureka County, Nevada, on the 29th day of March, 2013.

Name and mailing address of the locator is:

Kinetic Gold (US) Inc.
5375 Kietzke Lane, Suite 110
Reno, Nevada 89511

The claim is approximately 1500 feet long and 600 feet wide, such that 20 feet is claimed in a southerly direction and 1480 feet in a northerly direction from the point of discovery (monument of location), at which the Notice of Location was posted, together with 300 feet on each side of the monument of location and center line of the Claim. The general course of the lode or vein is from the south to the north direction.

The number, location and markings on each corner of the claim are as follows:


	<u>Location</u>	<u>Markings</u>	<u>Description</u>
Corner No. 1:	NW corner	SR cor., claim number, North arrow	a 2"x2"x4' wooden post
Corner No. 2:	NE corner	SR cor., claim number, North arrow	a 2"x2"x4' wooden post
Corner No. 3:	SE corner	SR cor., claim number, North arrow	a 2"x2"x4' wooden post
Corner No. 4:	SW corner	SR cor., claim number, North arrow	a 2"x2"x4' wooden post

As erected on the ground, each corner monument is marked as described above by metal tags (e.g. metal tags, paint on posts).

The work of location consisted of making a map as provided in NSR 517.040.

Dated this 19 day of June, 2013.

NAME OF LOCATOR:

By: 
Owner, Claimant, or Agent Signature

Gregory T. Hill
Owner, Claimant, or Agent Name (printed)

The following Document contains no Personal Information as defined by NRS 603A.040

CERTIFICATE OF LOCATION
LODE MINING CLAIM

TO ALL WHOM IT MAY CONCERN:

The locator hereby certifies that he has caused to be located the SR 109 Lode Mining Claim in the following quarter section(s):

<u>1/4</u>	<u>Section</u>	<u>Township</u>	<u>Range</u>	<u>Meridian</u>
NE	16	T21N	R51E	M.D.B.& M.
SE	16	T21N	R51E	M.D.B.& M.



in Eureka County, Nevada, on the 29th day of March, 2013.

Name and mailing address of the locator is:

Kinetic Gold (US) Inc.
5375 Kietzke Lane, Suite 110
Reno, Nevada 89511

The claim is approximately 1500 feet long and 600 feet wide, such that 20 feet is claimed in a northerly direction and 1480 feet in a southerly direction from the point of discovery (monument of location), at which the Notice of Location was posted, together with 300 feet on each side of the monument of location and center line of the Claim. The general course of the lode or vein is from the south to the north direction.

The number, location and markings on each corner of the claim are as follows:

	<u>Location</u>	<u>Markings</u>	<u>Description</u>
Corner No. 1:	NW corner	SR cor., claim number, North arrow	a 2"x2"x4' wooden post
Corner No. 2:	NE corner	SR cor., claim number, North arrow	a 2"x2"x4' wooden post
Corner No. 3:	SE corner	SR cor., claim number, North arrow	a 2"x2"x4' wooden post
Corner No. 4:	SW corner	SR cor., claim number, North arrow	a 2"x2"x4' wooden post

As erected on the ground, each corner monument is marked as described above by metal tags (e.g. metal tags, paint on posts).

The work of location consisted of making a map as provided in NSR 517.040.

Dated this 19 day of June, 2013.

NAME OF LOCATOR:

By: 
Owner, Claimant, or Agent Signature

Gregory T. Hill
Owner, Claimant, or Agent Name (printed)

The following Document contains no Personal Information as defined by NRS 603A.040

CERTIFICATE OF LOCATION
LODE MINING CLAIM

TO ALL WHOM IT MAY CONCERN:

The locator hereby certifies that he has caused to be located the SR 110 Lode Mining Claim in the following quarter section(s):

<u>1/4</u>	<u>Section</u>	<u>Township</u>	<u>Range</u>	<u>Meridian</u>
SE	16	T21N	R51E	M.D.B.& M.



in Eureka County, Nevada, on the 29th day of March, 2013.

Name and mailing address of the locator is:

Kinetic Gold (US) Inc.
5375 Kietzke Lane, Suite 110
Reno, Nevada 89511

The claim is approximately 1500 feet long and 600 feet wide, such that 20 feet is claimed in a southerly direction and 1480 feet in a northerly direction from the point of discovery (monument of location), at which the Notice of Location was posted, together with 300 feet on each side of the monument of location and center line of the Claim. The general course of the lode or vein is from the south to the north direction.

The number, location and markings on each corner of the claim are as follows:

	<u>Location</u>	<u>Markings</u>	<u>Description</u>
Corner No. 1:	NW corner	SR cor., claim number, North arrow	a 2"x2"x4' wooden post
Corner No. 2:	NE corner	SR cor., claim number, North arrow	a 2"x2"x4' wooden post
Corner No. 3:	SE corner	SR cor., claim number, North arrow	a 2"x2"x4' wooden post
Corner No. 4:	SW corner	SR cor., claim number, North arrow	a 2"x2"x4' wooden post


As erected on the ground, each corner monument is marked as described above by metal tags (e.g. metal tags, paint on posts).

The work of location consisted of making a map as provided in NSR 517.040.

Dated this 19 day of June, 2013.

NAME OF LOCATOR:

By:


Owner, Claimant, or Agent Signature

Gregory T. Hill

Owner, Claimant, or Agent Name (printed)



The following Document contains no Personal Information as defined by NRS 603A.040

CERTIFICATE OF LOCATION
LODE MINING CLAIM

TO ALL WHOM IT MAY CONCERN:

The locator hereby certifies that he has caused to be located the SR 111 Lode Mining Claim in the following quarter section(s):

<u>1/4</u>	<u>Section</u>	<u>Township</u>	<u>Range</u>	<u>Meridian</u>
NE	16	T21N	R51E	M.D.B.& M.
SE	16	T21N	R51E	M.D.B.& M.

in Eureka County, Nevada, on the 29th day of March, 2013.

Name and mailing address of the locator is:

Kinetic Gold (US) Inc.
5375 Kietzke Lane, Suite 110
Reno, Nevada 89511

The claim is approximately 1500 feet long and 600 feet wide, such that 20 feet is claimed in a northerly direction and 1480 feet in a southerly direction from the point of discovery (monument of location), at which the Notice of Location was posted, together with 300 feet on each side of the monument of location and center line of the Claim. The general course of the lode or vein is from the south to the north direction.

The number, location and markings on each corner of the claim are as follows:


	<u>Location</u>	<u>Markings</u>	<u>Description</u>
Corner No. 1:	NW corner	SR cor., claim number, North arrow	a 2"x2"x4' wooden post
Corner No. 2:	NE corner	SR cor., claim number, North arrow	a 2"x2"x4' wooden post
Corner No. 3:	SE corner	SR cor., claim number, North arrow	a 2"x2"x4' wooden post
Corner No. 4:	SW corner	SR cor., claim number, North arrow	a 2"x2"x4' wooden post

As erected on the ground, each corner monument is marked as described above by metal tags (e.g. metal tags, paint on posts).

The work of location consisted of making a map as provided in NSR 517.040.

Dated this 19 day of June, 2013.

NAME OF LOCATOR:

By: 

Owner, Claimant, or Agent Signature

Gregory T. Hill
Owner, Claimant, or Agent Name (printed)



The following Document contains no Personal Information as defined by NRS 603A.040

CERTIFICATE OF LOCATION
LODE MINING CLAIM

TO ALL WHOM IT MAY CONCERN:

The locator hereby certifies that he has caused to be located the SR 112 Lode Mining Claim in the following quarter section(s):

<u>1/4</u>	<u>Section</u>	<u>Township</u>	<u>Range</u>	<u>Meridian</u>
SE	16	T21N	R51E	M.D.B.& M.

in Eureka County, Nevada, on the 29th day of March, 2013.

Name and mailing address of the locator is:

Kinetic Gold (US) Inc.
5375 Kietzke Lane, Suite 110
Reno, Nevada 89511

The claim is approximately 1500 feet long and 600 feet wide, such that 20 feet is claimed in a southerly direction and 1480 feet in a northerly direction from the point of discovery (monument of location), at which the Notice of Location was posted, together with 300 feet on each side of the monument of location and center line of the Claim. The general course of the lode or vein is from the south to the north direction.

The number, location and markings on each corner of the claim are as follows:


	<u>Location</u>	<u>Markings</u>	<u>Description</u>
Corner No. 1:	NW corner	SR cor., claim number, North arrow	a 2"x2"x4' wooden post
Corner No. 2:	NE corner	SR cor., claim number, North arrow	a 2"x2"x4' wooden post
Corner No. 3:	SE corner	SR cor., claim number, North arrow	a 2"x2"x4' wooden post
Corner No. 4:	SW corner	SR cor., claim number, North arrow	a 2"x2"x4' wooden post

As erected on the ground, each corner monument is marked as described above by metal tags (e.g. metal tags, paint on posts).

The work of location consisted of making a map as provided in NSR 517.040.

Dated this 19 day of June, 2013.

NAME OF LOCATOR:

By: 
Owner, Claimant, or Agent Signature

Gregory T. Hill
Owner, Claimant, or Agent Name (printed)

The following Document contains no Personal Information as defined by NRS 603A.040

CERTIFICATE OF LOCATION
LODE MINING CLAIM

TO ALL WHOM IT MAY CONCERN:

The locator hereby certifies that he has caused to be located the SR 113 Lode Mining Claim in the following quarter section(s):

<u>1/4</u>	<u>Section</u>	<u>Township</u>	<u>Range</u>	<u>Meridian</u>
NE	16	T21N	R51E	M.D.B.& M.
SE	16	T21N	R51E	M.D.B.& M.



in Eureka County, Nevada, on the 29th day of March, 2013.

Name and mailing address of the locator is:

Kinetic Gold (US) Inc.
5375 Kietzke Lane, Suite 110
Reno, Nevada 89511

The claim is approximately 1500 feet long and 600 feet wide, such that 20 feet is claimed in a northerly direction and 1480 feet in a southerly direction from the point of discovery (monument of location), at which the Notice of Location was posted, together with 300 feet on each side of the monument of location and center line of the Claim. The general course of the lode or vein is from the south to the north direction.

The number, location and markings on each corner of the claim are as follows:


	<u>Location</u>	<u>Markings</u>	<u>Description</u>
Corner No. 1:	NW corner	SR cor., claim number, North arrow	a 2"x2"x4' wooden post
Corner No. 2:	NE corner	SR cor., claim number, North arrow	a 2"x2"x4' wooden post
Corner No. 3:	SE corner	SR cor., claim number, North arrow	a 2"x2"x4' wooden post
Corner No. 4:	SW corner	SR cor., claim number, North arrow	a 2"x2"x4' wooden post

As erected on the ground, each corner monument is marked as described above by metal tags (e.g. metal tags, paint on posts).

The work of location consisted of making a map as provided in NSR 517.040.

Dated this 19 day of June, 2013.

NAME OF LOCATOR:

By: 
Owner, Claimant, or Agent Signature

Gregory T. Hill
Owner, Claimant, or Agent Name (printed)

The following Document contains no Personal Information as defined by NRS 603A.040

CERTIFICATE OF LOCATION
LODE MINING CLAIM

TO ALL WHOM IT MAY CONCERN:

The locator hereby certifies that he has caused to be located the SR 114 Lode Mining Claim in the following quarter section(s):

<u>¼</u>	<u>Section</u>	<u>Township</u>	<u>Range</u>	<u>Meridian</u>
SE	16	T21N	R51E	M.D.B.& M.



in Eureka County, Nevada, on the 29th day of March, 2013.

Name and mailing address of the locator is:

Kinetic Gold (US) Inc.
5375 Kietzke Lane, Suite 110
Reno, Nevada 89511

The claim is approximately 1500 feet long and 600 feet wide, such that 20 feet is claimed in a southerly direction and 1480 feet in a northerly direction from the point of discovery (monument of location), at which the Notice of Location was posted, together with 300 feet on each side of the monument of location and center line of the Claim. The general course of the lode or vein is from the south to the north direction.

The number, location and markings on each corner of the claim are as follows:

	<u>Location</u>	<u>Markings</u>	<u>Description</u>
Corner No. 1:	NW corner	SR cor., claim number, North arrow	a 2"x2"x4' wooden post
Corner No. 2:	NE corner	SR cor., claim number, North arrow	a 2"x2"x4' wooden post
Corner No. 3:	SE corner	SR cor., claim number, North arrow	a 2"x2"x4' wooden post
Corner No. 4:	SW corner	SR cor., claim number, North arrow	a 2"x2"x4' wooden post

As erected on the ground, each corner monument is marked as described above by metal tags (e.g. metal tags, paint on posts).

The work of location consisted of making a map as provided in NSR 517.040.

Dated this 19 day of June, 2013.

NAME OF LOCATOR:

By: 
Owner, Claimant, or Agent Signature

Gregory T. Hill
Owner, Claimant, or Agent Name (printed)



The following Document contains no Personal Information as defined by NRS 603A.040

CERTIFICATE OF LOCATION
LODE MINING CLAIM

TO ALL WHOM IT MAY CONCERN:

The locator hereby certifies that he has caused to be located the SR 115 Lode Mining Claim in the following quarter section(s):

<u>1/4</u>	<u>Section</u>	<u>Township</u>	<u>Range</u>	<u>Meridian</u>
NE	16	T21N	R51E	M.D.B.& M.
SE	16	T21N	R51E	M.D.B.& M.

in Eureka County, Nevada, on the 29th day of March, 2013.

Name and mailing address of the locator is:

Kinetic Gold (US) Inc.
5375 Kietzke Lane, Suite 110
Reno, Nevada 89511

The claim is approximately 1500 feet long and 600 feet wide, such that 20 feet is claimed in a northerly direction and 1480 feet in a southerly direction from the point of discovery (monument of location), at which the Notice of Location was posted, together with 300 feet on each side of the monument of location and center line of the Claim. The general course of the lode or vein is from the south to the north direction.

The number, location and markings on each corner of the claim are as follows:


	<u>Location</u>	<u>Markings</u>	<u>Description</u>
Corner No. 1:	NW corner	SR cor., claim number, North arrow	a 2"x2"x4' wooden post
Corner No. 2:	NE corner	SR cor., claim number, North arrow	a 2"x2"x4' wooden post
Corner No. 3:	SE corner	SR cor., claim number, North arrow	a 2"x2"x4' wooden post
Corner No. 4:	SW corner	SR cor., claim number, North arrow	a 2"x2"x4' wooden post

As erected on the ground, each corner monument is marked as described above by metal tags (e.g. metal tags, paint on posts).

The work of location consisted of making a map as provided in NSR 517.040.

Dated this 19 day of June, 2013.

NAME OF LOCATOR:

By: 
Owner, Claimant, or Agent Signature

Gregory T. Hill
Owner, Claimant, or Agent Name (printed)

The following Document contains no Personal Information as defined by NRS 603A.040

CERTIFICATE OF LOCATION
LODE MINING CLAIM

TO ALL WHOM IT MAY CONCERN:



The locator hereby certifies that he has caused to be located the SR 116 Lode Mining Claim in the following quarter section(s):

<u>1/4</u>	<u>Section</u>	<u>Township</u>	<u>Range</u>	<u>Meridian</u>
SE	16	T21N	R51E	M.D.B.& M.

in Eureka County, Nevada, on the 29th day of March, 2013.

Name and mailing address of the locator is:

Kinetic Gold (US) Inc.
5375 Kietzke Lane, Suite 110
Reno, Nevada 89511

The claim is approximately 1500 feet long and 600 feet wide, such that 20 feet is claimed in a southerly direction and 1480 feet in a northerly direction from the point of discovery (monument of location), at which the Notice of Location was posted, together with 300 feet on each side of the monument of location and center line of the Claim. The general course of the lode or vein is from the south to the north direction.

The number, location and markings on each corner of the claim are as follows:


	<u>Location</u>	<u>Markings</u>	<u>Description</u>
Corner No. 1:	NW corner	SR cor., claim number, North arrow	a 2"x2"x4' wooden post
Corner No. 2:	NE corner	SR cor., claim number, North arrow	a 2"x2"x4' wooden post
Corner No. 3:	SE corner	SR cor., claim number, North arrow	a 2"x2"x4' wooden post
Corner No. 4:	SW corner	SR cor., claim number, North arrow	a 2"x2"x4' wooden post

As erected on the ground, each corner monument is marked as described above by metal tags (e.g. metal tags, paint on posts).

The work of location consisted of making a map as provided in NSR 517.040.

Dated this 19 day of June, 2013.

NAME OF LOCATOR:

By: 
Owner, Claimant, or Agent Signature

Gregory T. Hill
Owner, Claimant, or Agent Name (printed)



The following Document contains no Personal Information as defined by NRS 603A.040

CERTIFICATE OF LOCATION
LODE MINING CLAIM

TO ALL WHOM IT MAY CONCERN:

The locator hereby certifies that he has caused to be located the SR 117 Lode Mining Claim in the following quarter section(s):

<u>1/4</u>	<u>Section</u>	<u>Township</u>	<u>Range</u>	<u>Meridian</u>
NE	16	T21N	R51E	M.D.B.& M.
SE	16	T21N	R51E	M.D.B.& M.
NW	15	T21N	R51E	M.D.B.& M.
SW	15	T21N	R51E	M.D.B.& M.

in Eureka County, Nevada, on the 29th day of March, 2013.

Name and mailing address of the locator is:

Kinetic Gold (US) Inc.
5375 Kietzke Lane, Suite 110
Reno, Nevada 89511

The claim is approximately 1500 feet long and 600 feet wide, such that 20 feet is claimed in a northerly direction and 1480 feet in a southerly direction from the point of discovery (monument of location), at which the Notice of Location was posted, together with 300 feet on each side of the monument of location and center line of the Claim. The general course of the lode or vein is from the south to the north direction.

The number, location and markings on each corner of the claim are as follows:


	<u>Location</u>	<u>Markings</u>	<u>Description</u>
Corner No. 1:	NW corner	SR cor., claim number, North arrow	a 2"x2"x4' wooden post
Corner No. 2:	NE corner	SR cor., claim number, North arrow	a 2"x2"x4' wooden post
Corner No. 3:	SE corner	SR cor., claim number, North arrow	a 2"x2"x4' wooden post
Corner No. 4:	SW corner	SR cor., claim number, North arrow	a 2"x2"x4' wooden post

As erected on the ground, each corner monument is marked as described above by metal tags (e.g. metal tags, paint on posts).

The work of location consisted of making a map as provided in NSR 517.040.

Dated this 19 day of June, 2013.

NAME OF LOCATOR:

By: 
Owner, Claimant, or Agent Signature

Gregory T. Hill
Owner, Claimant, or Agent Name (printed)



The following Document contains no Personal Information as defined by NRS 603A.040

CERTIFICATE OF LOCATION
LODE MINING CLAIM

TO ALL WHOM IT MAY CONCERN:

The locator hereby certifies that he has caused to be located the SR 118 Lode Mining Claim in the following quarter section(s):

<u>¼</u>	<u>Section</u>	<u>Township</u>	<u>Range</u>	<u>Meridian</u>
SE	16	T21N	R51E	M.D.B.& M.
SW	15	T21N	R51E	M.D.B.& M.

in Eureka County, Nevada, on the 29th day of March, 2013.

Name and mailing address of the locator is:

Kinetic Gold (US) Inc.
5375 Kietzke Lane, Suite 110
Reno, Nevada 89511

The claim is approximately 1500 feet long and 600 feet wide, such that 20 feet is claimed in a southerly direction and 1480 feet in a northerly direction from the point of discovery (monument of location), at which the Notice of Location was posted, together with 300 feet on each side of the monument of location and center line of the Claim. The general course of the lode or vein is from the south to the north direction.

The number, location and markings on each corner of the claim are as follows:


	<u>Location</u>	<u>Markings</u>	<u>Description</u>
Corner No. 1:	NW corner	SR cor., claim number, North arrow	a 2"x2"x4' wooden post
Corner No. 2:	NE corner	SR cor., claim number, North arrow	a 2"x2"x4' wooden post
Corner No. 3:	SE corner	SR cor., claim number, North arrow	a 2"x2"x4' wooden post
Corner No. 4:	SW corner	SR cor., claim number, North arrow	a 2"x2"x4' wooden post

As erected on the ground, each corner monument is marked as described above by metal tags (e.g. metal tags, paint on posts).

The work of location consisted of making a map as provided in NSR 517.040.

Dated this 19 day of June, 2013.

NAME OF LOCATOR:

By: 
Owner, Claimant, or Agent Signature

Gregory T. Hill
Owner, Claimant, or Agent Name (printed)