


Exhibit A. By such payment, by Owner's compliance with all applicable federal and state mining laws and regulations, and by this affidavit, Owner intends to hold and maintain each of the Claims through the assessment year ending September 1m 2014.


2. The maintenance fee was paid and the federal fee requirements were met for each of the Claims for the assessment year ending September 1, 2013. By this affidavit, Owner, in accordance with Nevada State law, also expresses its intent to hold and maintain each of the Claims through the assessment year ending September 1, 2013.


This affidavit and all such maintenance fees are paid on behalf of the Company and Owner of the Claims

This affidavit is made as of the date set forth below, pursuant to N.R.S. Section 517.230 and any applicable federal laws.


J. Michael Perry
as agent for Bridgeport Gold Inc.

Subscribed and sworn before me on this 25th day of August 2013, by J. Michael Perry.


Notary Public



0224976

Book: 555 10/11/2013
Page: 333 Page: 2 of 4

KOBEH PROJECT
EUREKA COUNTY, NEVADA
Township 21 North, Range 51 East, Sections 4 & 5
Township 22 North, Range 51 East, Sections 28-29 & 32-33
(Total Claims: 37)

<u>CLAIM</u>	<u>LOCATION DATE</u>	<u>FILED COUNTY</u>	<u>COUNTY DOCUMENT</u>	<u>FILED BLM</u>	<u>BLM SERIAL NO.</u>
KOBEH 1337	01/24/2003	04/23/2003	181663	04/23/2003	847186
KOBEH 1338	01/24/2003	04/23/2003	181667	04/23/2003	847187
KOBEH 1339	01/24/2003	04/23/2003	181668	04/23/2003	847188
KOBEH 1437	01/24/2003	04/23/2003	181666	04/23/2003	847189
KOBEH 1438	01/24/2003	04/23/2003	181670	04/23/2003	847190
KOBEH 1439	01/24/2003	04/23/2003	181671	04/23/2003	847191
KOBEH 1534	01/24/2003	04/23/2003	181672	04/23/2003	847192
KOBEH 1535	01/24/2003	04/23/2003	181673	04/23/2003	847193
KOBEH 1536	01/24/2003	04/23/2003	181674	04/23/2003	847194
KOBEH 1537	01/24/2003	04/23/2003	181675	04/23/2003	847195
KOBEH 1538	01/24/2003	04/23/2003	181676	04/23/2003	847196
KOBEH 1539	01/24/2003	04/23/2003	181686	04/23/2003	847197
KOBEH 1634	01/24/2003	04/23/2003	181693	04/23/2003	847198
KOBEH 1635	01/24/2003	04/23/2003	181692	04/23/2003	847199
KOBEH 1636	01/24/2003	04/23/2003	181691	04/23/2003	847200
KOBEH 1637	01/24/2003	04/23/2003	181690	04/23/2003	847201
KOBEH 1638	01/24/2003	04/23/2003	181689	04/23/2003	847202
KOBEH 1639	01/24/2003	04/23/2003	181688	04/23/2003	847203
KOBEH 1730	01/24/2003	04/23/2003	181687	04/23/2003	847204
KOBEH 1731	01/24/2003	04/23/2003	181661	04/23/2003	847205
KOBEH 1732	01/24/2003	04/23/2003	181669	04/23/2003	847206
KOBEH 1733	01/24/2003	04/23/2003	181664	04/23/2003	847207
KOBEH 1734	01/24/2003	04/23/2003	181662	04/23/2003	847208
KOBEH 1735	01/24/2003	04/23/2003	181665	04/23/2003	847209
KOBEH 1736	01/24/2003	04/23/2003	181677	04/23/2003	847210
KOBEH 1737	01/24/2003	04/23/2003	181678	04/23/2003	847211
KOBEH 1834	01/24/2003	04/23/2003	181679	04/23/2003	847212
KOBEH 1835	01/24/2003	04/23/2003	181680	04/23/2003	847213
KOBEH 1836	01/24/2003	04/23/2003	181681	04/23/2003	847214
KOBEH 1934	01/24/2003	04/23/2003	181682	04/23/2003	847215
KOBEH 1935	01/24/2003	04/23/2003	181683	04/23/2003	847216
KOBEH 2034	01/24/2003	04/23/2003	181684	04/23/2003	847217
KOBEH 2035	01/24/2003	04/23/2003	181685	04/23/2003	847218

<u>CLAIM</u>	<u>LOCATION DATE</u>	<u>FILED COUNTY</u>	<u>COUNTY DOCUMENT</u>	<u>FILED BLM</u>	<u>BLM SERIAL NO.</u>
KOBEH 1726	05/13/2004	05/25/2004	187885	05/28/2004	869620
KOBEH 1727	05/13/2004	05/25/2004	187884	05/28/2004	869621
KOBEH 1728	05/13/2004	05/25/2004	187883	05/28/2004	869622
KOBEH 1729	05/13/2004	05/25/2004	187886	05/28/2004	869623

COPY