

When Recorded, Return to:

Rye Patch Gold US Inc.
220 South Rock Blvd., Ste. 9
Reno, Nevada 89502-2365

The undersigned hereby affirms that this Document submitted for recording does not Contain a social security number.



**MINING CLAIM MAINTENANCE FEE FILING
AND AFFIDAVIT AND NOTICE OF INTENT TO HOLD MINING CLAIMS**

**GARDEN GATE PROJECT
PRYAMID LAKE LLC PROPERTY
BW CLAIMS 1-72
EUREKA COUNTY, NEVADA
TOTAL CLAIMS: 72**

State of Nevada)
) ss.
County of Washoe)

J. Michael Perry, first being duly sworn, deposed and says:

Being duly authorized, I make this affidavit on behalf of Rye Patch Gold US Inc. a Nevada corporation ("Company"), a and am personally acquainted with matters described herein.

The Company, whose address is 220 South Rock Blvd., Suite 9, Reno, Nevada 89502-2365, leases or otherwise controls the unpatented mining claims described in Exhibit A attached hereto ("Claims"). The name and the address of the owner of the Claims is Pyramid Lake LLC, PO Box 6945, Incline Village, Nevada 89450-6945("Owner").

It is the intention of the Company and the Owner, to maintain, develop and hold the claims as is provided by law.

Pursuant to 30 U.S.C. Section 28f to 28k and 43 C.F.R. Part 3830 (and to the extent applicable to nay of the Claims, the Act of August 11, 1955, 69 State. 681 and 43 C.F.R. Part 3730 and the Act of April 8, 1948, 62 Stat. 162 and C.F.R. Subpart 3821), in lieu of the suspended assessment work and filing requirements of 30 U.S.C. Section 28-28e and 43 U.S.C. Section 1744 (a) and (c):


1. With this filing to the Bureau of Land Management, made on or before September 1, 2013, the Company submits the maintenance fee for the assessment year ending September 1, 2014 in the amount of \$140.00 for each of the Claims identified in the attached Exhibit A. The serial number assigned to each Claim by the Bureau of Land management is shown on the attached Exhibit A. By such payment, by Owner's compliance with all applicable federal and state mining

laws and regulations, and by this affidavit, Owner intends to hold and maintain each of the Claims through the assessment year ending September 1m 2014.


2. The maintenance fee was paid and the federal fee requirements were met for each of the Claims for the assessment year ending September 1, 2013. By this affidavit, Owner, in accordance with Nevada State law, also expresses its intent to hold and maintain each of the Claims through the assessment year ending September 1, 2013.


This affidavit and all such maintenance fees are paid on behalf of the Company and Owner of the Claims

This affidavit is made as of the date set forth below, pursuant to N.R.S. Section 517.230 and any applicable federal laws.


J. Michael Perry
as agent for Rye Patch Gold US Inc.

Subscribed and sworn before me on this 24th day of July 2013, by J. Michael Perry.


Notary Public



0224981

Book: 555 10/14/2013
Page: 355 Page: 2 of 5

**EXHIBIT A
GARDEN GATE PASS PROJECT
BW CLAIMS
EUREKA COUNTY, NEVADA**

(Total Claims: 72)

<u>CLAIM</u>	<u>LOCATION DATE</u>	<u>FILED COUNTY</u>	<u>COUNTY DOCUMENT</u>	<u>FILED BLM</u>	<u>NMC NUMBER</u>
BW 1	09/18/2010	11/19/2010	216201	11/22/2010	1030095
BW 2	09/18/2010	11/19/2010	216202	11/22/2010	1030096
BW 3	09/18/2010	11/19/2010	216203	11/22/2010	1030097
BW 4	09/18/2010	11/19/2010	216204	11/22/2010	1030098
BW 5	09/18/2010	11/19/2010	216205	11/22/2010	1030099
BW 6	09/18/2010	11/19/2010	216206	11/22/2010	1030100
BW 7	09/18/2010	11/19/2010	216207	11/22/2010	1030101
BW 8	09/18/2010	11/19/2010	216208	11/22/2010	1030102
BW 9	09/18/2010	11/19/2010	216209	11/22/2010	1030103
BW 10	09/18/2010	11/19/2010	216210	11/22/2010	1030104
BW 11	09/18/2010	11/19/2010	216211	11/22/2010	1030105
BW 12	09/18/2010	11/19/2010	216212	11/22/2010	1030106
BW 13	09/18/2010	11/19/2010	216213	11/22/2010	1030107
BW 14	09/18/2010	11/19/2010	216214	11/22/2010	1030108
BW 15	09/18/2010	11/19/2010	216215	11/22/2010	1030109
BW 16	09/18/2010	11/19/2010	216216	11/22/2010	1030110
BW 17	09/18/2010	11/19/2010	216217	11/22/2010	1030111
BW 18	09/18/2010	11/19/2010	216218	11/22/2010	1030112
BW 19	09/18/2010	11/19/2010	216219	11/22/2010	1030113
BW 20	09/18/2010	11/19/2010	216220	11/22/2010	1030114
BW 21	09/18/2010	11/19/2010	216221	11/22/2010	1030115
BW 22	09/18/2010	11/19/2010	216222	11/22/2010	1030116
BW 23	09/18/2010	11/19/2010	216223	11/22/2010	1030117
BW 24	09/18/2010	11/19/2010	216224	11/22/2010	1030118
BW 25	09/18/2010	11/19/2010	216225	11/22/2010	1030119
BW 26	09/18/2010	11/19/2010	216226	11/22/2010	1030120
BW 27	09/18/2010	11/19/2010	216227	11/22/2010	1030121
BW 28	09/18/2010	11/19/2010	216228	11/22/2010	1030122
BW 29	09/18/2010	11/19/2010	216229	11/22/2010	1030123

<u>CLAIM</u>	<u>LOCATION DATE</u>	<u>FILED COUNTY</u>	<u>COUNTY</u>		<u>NMC NUMBER</u>
			<u>DOCUMENT</u>	<u>FILED BLM</u>	
BW 30	09/18/2010	11/19/2010	216230	11/22/2010	1030124
BW 31	09/18/2010	11/19/2010	216231	11/22/2010	1030125
BW 32	09/18/2010	11/19/2010	216232	11/22/2010	1030126
BW 33	09/18/2010	11/19/2010	216233	11/22/2010	1030127
BW 34	09/18/2010	11/19/2010	216234	11/22/2010	1030128
BW 35	09/19/2010	11/19/2010	216235	11/22/2010	1030129
BW 36	09/19/2010	11/19/2010	216236	11/22/2010	1030130
BW 37	09/19/2010	11/19/2010	216237	11/22/2010	1030131
BW 38	09/19/2010	11/19/2010	216238	11/22/2010	1030132
BW 39	09/19/2010	11/19/2010	216239	11/22/2010	1030133
BW 40	09/19/2010	11/19/2010	216240	11/22/2010	1030134
BW 41	09/19/2010	11/19/2010	216241	11/22/2010	1030135
BW 42	09/19/2010	11/19/2010	216242	11/22/2010	1030136
BW 43	09/19/2010	11/19/2010	216243	11/22/2010	1030137
BW 44	09/19/2010	11/19/2010	216244	11/22/2010	1030138
BW 45	09/19/2010	11/19/2010	216245	11/22/2010	1030139
BW 46	09/19/2010	11/19/2010	216246	11/22/2010	1030140
BW 47	09/19/2010	11/19/2010	216247	11/22/2010	1030141
BW 48	09/19/2010	11/19/2010	216248	11/22/2010	1030142
BW 49	09/19/2010	11/19/2010	216249	11/22/2010	1030143
BW 50	09/19/2010	11/19/2010	216250	11/22/2010	1030144
BW 51	09/19/2010	11/19/2010	216251	11/22/2010	1030145
BW 52	09/19/2010	11/19/2010	216252	11/22/2010	1030146
BW 53	09/19/2010	11/19/2010	216253	11/22/2010	1030147
BW 54	09/19/2010	11/19/2010	216254	11/22/2010	1030148
BW 55	09/19/2010	11/19/2010	216255	11/22/2010	1030149
BW 56	09/19/2010	11/19/2010	216256	11/22/2010	1030150
BW 57	09/19/2010	11/19/2010	216257	11/22/2010	1030151
BW 58	09/19/2010	11/19/2010	216258	11/22/2010	1030152
BW 59	09/19/2010	11/19/2010	216259	11/22/2010	1030153
BW 60	09/19/2010	11/19/2010	216260	11/22/2010	1030154
BW 61	09/19/2010	11/19/2010	216261	11/22/2010	1030155
BW 62	09/19/2010	11/19/2010	216262	11/22/2010	1030156
BW 63	09/19/2010	11/19/2010	216263	11/22/2010	1030157
BW 64	09/19/2010	11/19/2010	216264	11/22/2010	1030158
BW 65	09/19/2010	11/19/2010	216265	11/22/2010	1030159
BW 66	09/19/2010	11/19/2010	216266	11/22/2010	1030160



<u>CLAIM</u>	<u>LOCATION DATE</u>	<u>FILED COUNTY</u>	<u>COUNTY DOCUMENT</u>	<u>FILED BLM</u>	<u>NMC NUMBER</u>
BW 67	09/19/2010	11/19/2010	216267	11/22/2010	1030161
BW 68	09/19/2010	11/19/2010	216268	11/22/2010	1030162
BW 69	09/19/2010	11/19/2010	216269	11/22/2010	1030163
BW 70	09/19/2010	11/19/2010	216270	11/22/2010	1030164
BW 71	09/19/2010	11/19/2010	216271	11/22/2010	1030165
BW 72	09/19/2010	11/19/2010	216272	11/22/2010	1030166

COPY