

When Recorded, Return to:

Rye Patch Gold US Inc.
220 South Rock Blvd., Ste. 9
Reno, Nevada 89502-2365

The undersigned hereby affirms that this
Document submitted for recording does not
Contain a social security number.



**MINING CLAIM MAINTENANCE FEE FILING
AND AFFIDAVIT AND NOTICE OF INTENT TO HOLD MINING CLAIMS**

**GARDEN GATE PROJECT
PYRAMID LAKE LLC PROPERTY
GN CLAIMS 200-234
EUREKA COUNTY, NEVADA
TOTAL CLAIMS: 35**

State of Nevada)
) ss.
County of Washoe)

J. Michael Perry, first being duly sworn, deposed and says:

Being duly authorized, I make this affidavit on behalf of Rye Patch Gold US Inc. a Nevada corporation ("Company"), a and am personally acquainted with matters described herein.

The Company, whose address is 220 South Rock Blvd., Suite 9, Reno, Nevada 89502-2365, leases or otherwise controls the unpatented mining claims described in Exhibit A attached hereto ("Claims"). The name and the address of the owner of the Claims is Pyramid Lake LLC, PO Box 6945, Incline Village, Nevada 89450-6945("Owner").

It is the intention of the Company and the Owner, to maintain, develop and hold the claims as is provided by law.

Pursuant to 30 U.S.C. Section 28f to 28k and 43 C.F.R. Part 3830 (and to the extent applicable to nay of the Claims, the Act of August 11, 1955, 69 State. 681 and 43 C.F.R. Part 3730 and the Act of April 8, 1948, 62 Stat. 162 and C.F.R. Subpart 3821), in lieu of the suspended assessment work and filing requirements of 30 U.S.C. Section 28-28e and 43 U.S.C. Section 1744 (a) and (c):


1. With this filing to the Bureau of Land Management, made on or before September 1, 2013, the Company submits the maintenance fee for the assessment year ending September 1, 2014 in the amount of \$140.00 for each of the Claims identified in the attached Exhibit A. The serial number assigned to each Claim by the Bureau of Land management is shown on the attached Exhibit A. By such payment, by Owner's compliance with all applicable federal and state mining

laws and regulations, and by this affidavit, Owner intends to hold and maintain each of the Claims through the assessment year ending September 1m 2014.


2. The maintenance fee was paid and the federal fee requirements were met for each of the Claims for the assessment year ending September 1, 2013. By this affidavit, Owner, in accordance with Nevada State law, also expresses its intent to hold and maintain each of the Claims through the assessment year ending September 1, 2013.

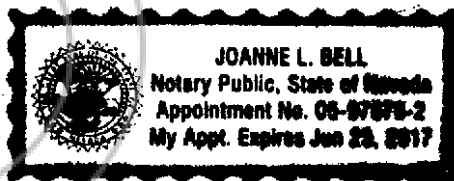
This affidavit and all such maintenance fees are paid on behalf of the Company and Owner of the Claims

This affidavit is made as of the date set forth below, pursuant to N.R.S. Section 517.230 and any applicable federal laws.


J. Michael Perry
as agent for Rye Patch Gold US Inc.

Subscribed and sworn before me on this 24th day of July 2013, by J. Michael Perry.


Notary Public



**CLAIM EXHIBIT
GARDEN GATE PASS PROJECT
GN CLAIMS 200-234
EUREKA COUNTY, NEVADA**

(Total Claims: 35)

<u>CLAIM</u>	<u>LOCATION DATE</u>	<u>FILED COUNTY</u>	<u>COUNTY DOCUMENT</u>	<u>FILED BLM</u>	<u>NMC NUMBER</u>
GN 200	09/03/2010	11/19/2010	216119	11/22/2010	1030060
GN 201	09/03/2010	11/19/2010	216120	11/22/2010	1030061
GN 202	09/03/2010	11/19/2010	216121	11/22/2010	1030062
GN 203	09/03/2010	11/19/2010	216122	11/22/2010	1030063
GN 204	09/03/2010	11/19/2010	216123	11/22/2010	1030064
GN 205	09/03/2010	11/19/2010	216124	11/22/2010	1030065
GN 206	09/03/2010	11/19/2010	216125	11/22/2010	1030066
GN 207	09/03/2010	11/19/2010	216126	11/22/2010	1030067
GN 208	09/03/2010	11/19/2010	216127	11/22/2010	1030068
GN 209	09/03/2010	11/19/2010	216128	11/22/2010	1030069
GN 210	09/03/2010	11/19/2010	216129	11/22/2010	1030070
GN 211	09/03/2010	11/19/2010	216130	11/22/2010	1030071
GN 212	09/03/2010	11/19/2010	216131	11/22/2010	1030072
GN 213	09/03/2010	11/19/2010	216132	11/22/2010	1030073
GN 214	09/03/2010	11/19/2010	216133	11/22/2010	1030074
GN 215	09/03/2010	11/19/2010	216134	11/22/2010	1030075
GN 216	09/03/2010	11/19/2010	216135	11/22/2010	1030076
GN 217	09/03/2010	11/19/2010	216136	11/22/2010	1030077
GN 218	09/03/2010	11/19/2010	216137	11/22/2010	1030078
GN 219	09/03/2010	11/19/2010	216138	11/22/2010	1030079
GN 220	09/03/2010	11/19/2010	216139	11/22/2010	1030080
GN 221	09/03/2010	11/19/2010	216140	11/22/2010	1030081
GN 222	09/03/2010	11/19/2010	216141	11/22/2010	1030082
GN 223	09/03/2010	11/19/2010	216142	11/22/2010	1030083
GN 224	09/03/2010	11/19/2010	216143	11/22/2010	1030084
GN 225	09/03/2010	11/19/2010	216144	11/22/2010	1030085
GN 226	09/03/2010	11/19/2010	216145	11/22/2010	1030086
GN 227	09/03/2010	11/19/2010	216146	11/22/2010	1030087
GN 228	09/03/2010	11/19/2010	216147	11/22/2010	1030088
GN 229	09/03/2010	11/19/2010	216148	11/22/2010	1030089

<u>CLAIM</u>	<u>LOCATION DATE</u>	<u>FILED COUNTY</u>	<u>COUNTY</u> <u>DOCUMENT</u>	<u>FILED BLM</u>	<u>NMC NUMBER</u>
GN 230	09/03/2010	11/19/2010	216149	11/22/2010	1030090
GN 231	09/03/2010	11/19/2010	216150	11/22/2010	1030091
GN 232	09/03/2010	11/19/2010	216151	11/22/2010	1030092
GN 233	09/03/2010	11/19/2010	216152	11/22/2010	1030093
GN 234	09/03/2010	11/19/2010	216153	11/22/2010	1030094

