

Official RecordRecording requested By
RENAISSANCE EXPLORATION INC

Eureka County - NV

Mike Rebaleati - Recorder

Fee: \$235.00

Page 1 of 3

RPTT:

Recorded By: FES

Book- 556 Page- 0327



When recorded, return to:

Eric M. Struhsacker
c/o Renaissance Exploration, Inc.
4750 Longley Ln., Suite 106
Reno, NV 89502

This document contains no
personal information as defined
by NRS 603A.040.

RECORDER'S STAMP

MINING CLAIM MAINTENANCE FEE FILING
AND AFFIDAVIT AND NOTICE OF INTENT TO HOLD MINING CLAIMS AND SITES

State of Nevada)
) ss.
County of Washoe)

RECEIVED**AUG 26 2013**

BLM NVSO IAC

Eric M. Struhsacker, first being duly sworn, deposes and says:

I am the duly authorized agent of Renaissance Exploration, Inc., a Nevada Corporation, (the "COMPANY"), and am personally acquainted with the matters described herein.

The COMPANY, whose address is 4750 Longley Lane, Suite 106, Reno Nevada, 89502, owns, leases, or otherwise controls the unpatented mining claim(s) and/or mill site(s) described in Exhibit A attached hereto (the "Claim(s)").

The undersigned certifies that the owner or claimant intended or intends to hold the mining claim(s), mill site(s), and/or tunnel site(s) listed below from 12:00 p.m. on September 1 of the year before this affidavit was made and recorded, until 11:59 a.m. on September 1 of the year that this affidavit was made and recorded.


Pursuant to 30 U.S.C. Section 28f to 28k and 43 C.F.R. Part 3830 (and, to the extent applicable to any of the Claim(s), the Act of August 11, 1955, 69 Stat. 681 and 43 C.F.R. Part 3730, and the Act of April 8, 1948, 62 Stat. 162 and 43 C.F.R. Subpart 3821), in lieu of the suspended assessment work and filing requirements of 30 U.S.C. Section 28-28e and 43 U.S.C. Section 1744(a) and (c):

1. The maintenance fee was paid and the federal fee requirements were met for each of the Claim(s) for the assessment year ending September 1, 2013.

2. With this filing to the Bureau of Land Management, the COMPANY submits the maintenance fee for the assessment year ending September 1, 2014 in the amount of one hundred forty dollars (\$140.00) for each of the Claim(s).

All such maintenance fees are paid on behalf of the COMPANY and the owner(s) of the Claim(s).


This affidavit is made as of the date set forth below, pursuant to N.R.S. Section 517.230 and any applicable federal laws.


By 
Owner, Agent, or Lessee Signature

Eric M. Struhssaker
Owner, Agent, or Lessee Name (printed)

State of Nevada
County of Washoe

Subscribed and sworn to before me on this 15th day of August, 2013.


Notary Public (Signature)



RECEIVED
AUG 26 2013
BLM NVSO IAC

Rose Mine Geocorp 2013-2014 Filing

Exhibit A
Annual Recording Information - Unpatented Lode Mining Claims

Claim General Information			County Information		BLM Information	
Claim Name	Claim Owner	Date Located	County Name	Document Number	Recorded Date	BLM NMC#
1 RM 1	Geocorp	11/4/2003	Eureka	185158	2/2/2004	860653
2 RM 2	Geocorp	11/4/2003	Eureka	185159	2/2/2004	860654
3 RM 3	Geocorp	11/4/2003	Eureka	185160	2/2/2004	860655
4 RM 4	Geocorp	11/4/2003	Eureka	185161	2/2/2004	860656
5 RM 5	Geocorp	11/4/2003	Eureka	185162	2/2/2004	860657
6 RM 6	Geocorp	11/4/2003	Eureka	185163	2/2/2004	860658
7 RM 7	Geocorp	11/4/2003	Eureka	185164	2/2/2004	860659
8 RM 8	Geocorp	11/4/2003	Eureka	185165	2/2/2004	860660
9 RM 9	Geocorp	11/4/2003	Eureka	185166	2/2/2004	860661
10 RM 10	Geocorp	11/4/2003	Eureka	185167	2/2/2004	860662
11 RM 11	Geocorp	11/4/2003	Eureka	185168	2/2/2004	860663
12 RM 12	Geocorp	11/4/2003	Eureka	185169	2/2/2004	860664
13 RM 13	Geocorp	11/4/2003	Eureka	185170	2/2/2004	860665
14 RM 14	Geocorp	11/4/2003	Eureka	185171	2/2/2004	860666
15 RM 15	Geocorp	11/4/2003	Eureka	185172	2/2/2004	860667
16 RM 16	Geocorp	11/4/2003	Eureka	185173	2/2/2004	860668
17 RM 21	Geocorp	2/26/2005	Eureka	198148	4/21/2005	893713
18 RM 23	Geocorp	2/26/2005	Eureka	198150	4/21/2005	893715
19 RM 25	Geocorp	2/26/2005	Eureka	198152	4/21/2005	893717
20 RM 27	Geocorp	2/26/2005	Eureka	198154	4/21/2005	893719
21 RM 29	Geocorp	2/26/2005	Eureka	198156	4/21/2005	893721
22 RM 31	Geocorp	2/26/2005	Eureka	198158	4/21/2005	893723

RECEIVED
AUG 26 2013
BLM NVSO IAC

