

Official Record

Recording requested By
REECE, MARK

Eureka County - NV

Mike Rebaleati - Recorder

Fee: \$22.50

Page 1 of 1

RPTT:

Recorded By: LLH

Book- 557 Page- 0274

AFTER RECORDING, PLEASE RETURN TO:

Mark A. Reece

"LandMark"

12590 Overbrook Dr.

Reno, NV 89511

The undersigned hereby affirms that there is no
Social Security number contained in this document.



0225180

AMENDED CERTIFICATE OF LOCATION

LODE MINING CLAIM

This document corrects the certificate of location as filed in Eureka County, document number 219291 at Book 526, Page 388, and with the Nevada BLM (NMC1062071). This document is being filed to correct the tie to an established public survey monument.

NOTICE IS HEREBY GIVEN that **AMERICAN VANADIUM US INC.**, a Nevada corporation whose mailing address is P.O. Box 983, Eureka, Nevada 89316, located the **AV1101** lode mining claim, more particularly described below, on the **4th day of October, 2011**.

The claim is approximately **400** feet long and **400** feet wide, such that **200** feet are claimed in a **North** direction and **200** feet in a **South** direction from the point of discovery (monument of location), at which a Notice of Location was duly posted, together with **200** feet on each side of the monument of location and center line of the claim. The monument of location upon which the Notice of Location was posted is a wood post measuring at least $1\frac{1}{2}$ " x $1\frac{1}{2}$ " x 4', set one foot in the ground. The general course of the lode or vein is from the **North to the South** direction.

The exterior boundaries of the claim are distinctly marked by four wooden posts measuring at least $1\frac{1}{2}$ " x $1\frac{1}{2}$ " x 4', set one foot in the ground, one at each corner. The boundaries of the claim are described as follows: Beginning at the **SE** corner of the claim, which is marked "**SE Corner AV1101**", from which the **SE** corner of Section 34, Township 16 North, Range 52 East, M.D.B.&M. bears approximately **S 74°57'17" E a distance of approximately 1508.96 feet:**

thence **400** feet West to the **SW** corner, which is marked "**SW Corner AV1101**",
thence **400** feet North to the **NW** corner, which is marked "**NW Corner AV1101**",
thence **400** feet East to the **NE** corner, which is marked "**NE Corner AV1101**",
thence **400** feet South to the **SE** corner, the point of beginning.

The corners were so marked on the posts by scribed metal tags.

The claim is located within the:

NE¼ of Section 7, Township 15 North, Range 53 East
M.D.B.&M., Eureka County, Nevada.

The boundaries of the claim were defined as required by law within 60 days from the date of posting of the Notice of Location. The work of location consisted of making the claim map as provided in N.R.S. § 517.040.

DATED this 15th day of November, 2013.

AMERICAN VANADIUM US INC., a Nevada corporation

By

R.J. Smith, Its agent

Official Record

Recording requested By
REECE, MARK

Eureka County - NV

Mike Rebaleati - Recorder

Fee: \$22.50

Page 1 of 1

RPTT:

Recorded By: LLH

Book- 557 Page- 0275



0225181

AFTER RECORDING, PLEASE RETURN TO:

Mark A. Reece

"LandMark"

12590 Overbrook Dr.

Reno, NV 89511

The undersigned hereby affirms that there is no
Social Security number contained in this document.

AMENDED CERTIFICATE OF LOCATION

LODE MINING CLAIM

This document corrects the certificate of location as filed in Eureka County, document number 219292 at Book 526, Page 389, and with the Nevada BLM (NMC1062072). This document is being filed to correct the tie to an established public survey monument.

NOTICE IS HEREBY GIVEN that AMERICAN VANADIUM US INC., a Nevada corporation whose mailing address is P.O. Box 983, Eureka, Nevada 89316, located the AV1102 lode mining claim, more particularly described below, on the 4th day of October, 2011.

The claim is approximately 400 feet long and 400 feet wide, such that 200 feet are claimed in a North direction and 200 feet in a South direction from the point of discovery (monument of location), at which a Notice of Location was duly posted, together with 200 feet on each side of the monument of location and center line of the claim. The monument of location upon which the Notice of Location was posted is a wood post measuring at least 1½" x 1½" x 4', set one foot in the ground. The general course of the lode or vein is from the North to the South direction.

The exterior boundaries of the claim are distinctly marked by four wooden posts measuring at least 1½" x 1½" x 4', set one foot in the ground, one at each corner. The boundaries of the claim are described as follows: Beginning at the NE corner of the claim, which is marked "NE Corner AV1102", from which the SE corner of Section 34, Township 16 North, Range 52 East, M.D.B.&M. bears approximately N 72°02'26" E a distance of approximately 2143.37 feet: thence 400 feet South to the SE corner, which is marked "SE Corner AV1102", thence 400 feet West to the SW corner, which is marked "SW Corner AV1102", thence 400 feet North to the NW corner, which is marked "NW Corner AV1102", thence 400 feet East to the NE corner, the point of beginning.

The corners were so marked on the posts by scribed metal tags.

The claim is located within the:

NE¼ of Section 3, Township 15 North, Range 52 East
M.D.B.&M., Eureka County, Nevada.

The boundaries of the claim were defined as required by law within 60 days from the date of posting of the Notice of Location. The work of location consisted of making the claim map as provided in N.R.S. § 517.040.

DATED this 15th day of November, 2013.

AMERICAN VANADIUM US INC., a Nevada corporation

By R.J. Smith
R.J. Smith, Its agent

DOC # 0225182

11/18/2013

04:25 PM

Official Record

Recording requested By
REECE, MARK

Eureka County - NV

Mike Rebaleati - Recorder

Fee: \$22.50

Page 1 of 1

RPTT:

Recorded By: LLH

Book- 557 Page- 0276

AFTER RECORDING, PLEASE RETURN TO:

Mark A. Reece

"LandMark"

12590 Overbrook Dr.

Reno, NV 89511

*The undersigned hereby affirms that there is no
Social Security number contained in this document.*



0225182

AMENDED CERTIFICATE OF LOCATION
LODE MINING CLAIM

This document corrects the certificate of location as filed in Eureka County, document number 219293 at Book 526, Page 390, and with the Nevada BLM (NMC1062073). This document is being filed to correct the tie to an established public survey monument.

NOTICE IS HEREBY GIVEN that **AMERICAN VANADIUM US INC.**, a Nevada corporation whose mailing address is P.O. Box 983, Eureka, Nevada 89316, located the **AV1103** lode mining claim, more particularly described below, on the **4th day of October, 2011**.

The claim is approximately **400 feet long and 400 feet wide**, such that **200 feet** are claimed in a **North** direction and **200 feet** in a **South** direction from the point of discovery (monument of location), at which a Notice of Location was duly posted, together with **200 feet** on each side of the monument of location and center line of the claim. The monument of location upon which the Notice of Location was posted is a wood post measuring at least **1½" x 1½" x 4'**, set one foot in the ground. The general course of the lode or vein is from the **North to the South** direction.

The exterior boundaries of the claim are distinctly marked by four wooden posts measuring at least **1½" x 1½" x 4'**, set one foot in the ground, one at each corner. The boundaries of the claim are described as follows: Beginning at the **NE corner** of the claim, which is marked "**NE Corner AV1103**", from which the **SE corner** of Section 34, Township 16 North, Range 52 East, M.D.B.&M. bears approximately **N 50°58'52" E a distance of approximately 1087.79 feet**:
thence **400 feet South** to the **SE corner**, which is marked "**SE Corner AV1103**",
thence **400 feet West** to the **SW corner**, which is marked "**SW Corner AV1103**",
thence **400 feet North** to the **NW corner**, which is marked "**NW Corner AV1103**",
thence **400 feet East** to the **NE corner**, the point of beginning.

The corners were so marked on the posts by scribed metal tags.

The claim is located within the:

NE¼ of Section 3, Township 15 North, Range 52 East
M.D.B.&M., Eureka County, Nevada.

The boundaries of the claim were defined as required by law within 60 days from the date of posting of the Notice of Location. The work of location consisted of making the claim map as provided in N.R.S. § 517.040.

DATED this 15th day of November, 2013.

AMERICAN VANADIUM US INC., a Nevada corporation

By

R.J. Smith
R.J. Smith, Its agent

Official Record

Recording requested By
REECE, MARK

Eureka County - NV

Mike Rebaleati - Recorder

Fee: \$22.50

Page 1 of 1

RPTT:

Recorded By: LLH

Book- 557 Page- 0277

AFTER RECORDING, PLEASE RETURN TO:

Mark A. Reece

"LandMark"

12590 Overbrook Dr.

Reno, NV 89511

The undersigned hereby affirms that there is no
Social Security number contained in this document.



AMENDED CERTIFICATE OF LOCATION

LODE MINING CLAIM

This document corrects the certificate of location as filed in Eureka County, document number 219294 at Book 526, Page 391, and with the Nevada BLM (NMC1062074). This document is being filed to correct the tie to an established public survey monument.

NOTICE IS HEREBY GIVEN that **AMERICAN VANADIUM US INC.**, a Nevada corporation whose mailing address is P.O. Box 983, Eureka, Nevada 89316, located the **AV1104** lode mining claim, more particularly described below, on the **4th** day of **October, 2011**.

The claim is approximately **400** feet long and **400** feet wide, such that **200** feet are claimed in a **North** direction and **200** feet in a **South** direction from the point of discovery (monument of location), at which a Notice of Location was duly posted, together with **200** feet on each side of the monument of location and center line of the claim. The monument of location upon which the Notice of Location was posted is a wood post measuring at least $1\frac{1}{2}$ " x $1\frac{1}{2}$ " x 4', set one foot in the ground. The general course of the lode or vein is from the **North to the South** direction.

The exterior boundaries of the claim are distinctly marked by four wooden posts measuring at least $1\frac{1}{2}$ " x $1\frac{1}{2}$ " x 4', set one foot in the ground, one at each corner. The boundaries of the claim are described as follows: Beginning at the **NW corner** of the claim, which is marked "**NW Corner AV1104**", from which the **SE corner** of Section 34, Township 16 North, Range 52 East, M.D.B.&M. bears approximately **N 57°28'21" W a distance of approximately 1880.51 feet:**

thence **400** feet East to the **NE corner**, which is marked "**NE Corner AV1104**",

thence **400** feet South to the **SE corner**, which is marked "**SE Corner AV1104**",

thence **400** feet West to the **SW corner**, which is marked "**SW Corner AV1104**",

thence **400** feet North to the **NW corner**, the point of beginning.

The corners were so marked on the posts by scribed metal tags.

The claim is located within the:

NW¼ of Section 2, Township 15 North, Range 52 East

M.D.B.&M., Eureka County, Nevada.

The boundaries of the claim were defined as required by law within 60 days from the date of posting of the Notice of Location. The work of location consisted of making the claim map as provided in N.R.S. § 517.040.

DATED this 15th day of November, 2013.

AMERICAN VANADIUM US INC., a Nevada corporation

By

R.J. Smith, Its agent

DOC # 0225184

11/18/2013

04:25 PM

Official Record

Recording requested By
REECE, MARK

Eureka County - NV

Mike Rebaleati - Recorder

Fee: \$22.50

Page 1 of 1

RPTT:

Recorded By: LLH

Book- 557 Page- 0278

AFTER RECORDING, PLEASE RETURN TO:

Mark A. Reece

"LandMark"

12590 Overbrook Dr.

Reno, NV 89511

*The undersigned hereby affirms that there is no
Social Security number contained in this document.*



0225184

AMENDED CERTIFICATE OF LOCATION
LODE MINING CLAIM

This document corrects the original certificate of location and amended certificate of location as filed in Eureka County, document number 209745 at Book 458, Page 122 (original), document number 220254 at Book 531, Page 41 (amended), and with the Nevada BLM (NMC954495). This document is being filed to correct the tie to an established public survey monument.

NOTICE IS HEREBY GIVEN that AMERICAN VANADIUM US INC., a Nevada corporation whose address is P.O. Box 983 Eureka, Nevada, 89316 located the **BUFF 19** lode mining claim, more particularly described below, on the **21st** day of **February, 2007**.

The claim is approximately **1500 feet long and 600 feet wide**, such that **5 feet** are claimed in an **West** direction and **1495 feet** in an **East** direction from the point of discovery (monument of location), at which a Notice of Location was duly posted, together with **300 feet** on each side of the monument of location and center line of the claim. The monument of location upon which the Notice of Location was posted is a wood post measuring at least **1½" x 1½" x 4'**, set one foot in the ground. The general course of the lode or vein is from the **East to West** direction.

The exterior boundaries of the claim are distinctly marked by four wooden posts measuring at least **1½" x 1½" x 4'**, set one foot in the ground, one at each corner. The boundaries of the claim are described as follows: Beginning at the NE corner (Cor. 1) of the claim, which is marked "**SE 20/NE 19/Side 43**", from which the SE corner of Section 36, Township 16 North, Range 52 East, M.D.B.&M. bears approximately **11942 feet East and 3900 feet North**:

thence **600 feet South** to the SE Corner (Cor. 2), which is marked "**SE 19/NE 18/Side 43**",

thence **1500 feet West** to the SW Corner (Cor. 3), which is marked "**SW 19/NW 18**",

thence **600 feet North** to the NW Corner (Cor. 4), which is marked "**SW 20/NW 19**",

thence **1500 feet East** to said Cor. 1, the point of beginning.

The corners were so marked on the posts by scribed metal tags.

The claim is located within the:

SE¼ of Section 3, T 15 N, R 52 E, and SW¼ of Section 3, T 15 N, R 52 E, M.D.B.&M., Eureka County, Nevada.

The boundaries of the claim were defined as required by law within 60 days from the date of posting of the Notice of Location. The work of location consisted of making the claim map as provided in N.R.S. § 517.040.

DATED this 15th day of November, 2013. AMERICAN VANADIUM US INC., a Nevada corporation

By

R.J. Smith, Its agent

Official RecordRecording requested By
REECE, MARK

Eureka County - NV

Mike Rebaleati - Recorder

Fee: \$22.50

Page 1 of 1

RPTT:

Recorded By: LLH

Book- 557 Page- 0279



0225185

AFTER RECORDING, PLEASE RETURN TO:

Mark A. Reece

"LandMark"

12590 Overbrook Dr.

Reno, NV 89511

The undersigned hereby affirms that there is no
Social Security number contained in this document.

AMENDED CERTIFICATE OF LOCATION

LODE MINING CLAIM

This document corrects the original certificate of location and amended certificate of location as filed in Eureka County, document number 209746 at Book 458, Page 123 (original), document number 220255 at Book 531, Page 42 (amended), and with the Nevada BLM (NMC954496). This document is being filed to correct the tie to an established public survey monument.

NOTICE IS HEREBY GIVEN that AMERICAN VANADIUM US INC., a Nevada corporation whose address is P.O. Box 983 Eureka, Nevada, 89316 located the **BUFF 20** lode mining claim, more particularly described below, on the **21st** day of **February, 2007**.

The claim is approximately **1500 feet** long and **600 feet** wide, such that **5 feet** are claimed in an **West** direction and **1495 feet** in an **East** direction from the point of discovery (monument of location), at which a Notice of Location was duly posted, together with **300 feet** on each side of the monument of location and center line of the claim. The monument of location upon which the Notice of Location was posted is a wood post measuring at least $1\frac{1}{2}$ " x $1\frac{1}{2}$ " x 4', set one foot in the ground. The general course of the lode or vein is from the **East to West** direction.

The exterior boundaries of the claim are distinctly marked by four wooden posts measuring at least $1\frac{1}{2}$ " x $1\frac{1}{2}$ " x 4', set one foot in the ground, one at each corner. The boundaries of the claim are described as follows: Beginning at the NE corner (Cor. 1) of the claim, which is marked "**NE 20/Side 43**", from which the SE corner of Section 36, Township 16 North, Range 52 East, M.D.B.&M. bears approximately **11942 feet East** and **3300 feet North**:

thence **600 feet South** to the SE Corner (Cor. 2), which is marked "**SE 20/NE 19/Side 43**",

thence **1500 feet West** to the SW Corner (Cor. 3), which is marked "**SW 20/NW 19**",

thence **600 feet North** to the NW Corner (Cor. 4), which is marked "**NW 20**",

thence **1500 feet East** to said Cor. 1, the point of beginning.

The corners were so marked on the posts by scribed metal tags.

The claim is located within the:

SE $\frac{1}{4}$ of Section 3, T 15 N, R 52 E, and SW $\frac{1}{4}$ of Section 3, T 15 N, R 52 E, M.D.B.&M., Eureka County, Nevada.

The boundaries of the claim were defined as required by law within 60 days from the date of posting of the Notice of Location. The work of location consisted of making the claim map as provided in N.R.S. § 517.040.

DATED this 15th day of November, 2013. AMERICAN VANADIUM US INC., a Nevada corporation

By

R.J. Smith, Its agent

11/18/2013

04:25 PM

Official Record

Recording requested By
REECE, MARK

Eureka County - NV

Mike Rebaleati - Recorder

Fee: \$22.50

Page 1 of 1

RPTT:

Recorded By: LLH

Book- 557 Page- 0280

AFTER RECORDING, PLEASE RETURN TO:

Mark A. Reece

"LandMark"

12590 Overbrook Dr.

Reno, NV 89511

The undersigned hereby affirms that there is no
Social Security number contained in this document.



AMENDED CERTIFICATE OF LOCATION

LODE MINING CLAIM

This document corrects the original certificate of location and amended certificate of location as filed in Eureka County, document number 209749 at Book 458, Page 126 (original), document number 220256 at Book 531, Page 43 (amended), and with the Nevada BLM (NMC954499). This document is being filed to correct the tie to an established public survey monument and to affirm the boundaries of the claim and appropriate the full extent of the ground described herein, in accordance with the provisions of NRS § 517.200.1.

NOTICE IS HEREBY GIVEN that AMERICAN VANADIUM US INC., a Nevada corporation whose address is P.O. Box 983 Eureka, Nevada, 89316 located the **BUFF 41** lode mining claim, more particularly described below, on the 26th day of **March, 2007**.

The claim is approximately **1500 feet long and 600 feet wide**, such that **5 feet** are claimed in a **South** direction and **1495 feet** in a **North** direction from the point of discovery (monument of location), at which a Notice of Location was duly posted, together with **300 feet** on each side of the monument of location and center line of the claim. The monument of location upon which the Notice of Location was posted is a wood post measuring at least 1½" x 1½" x 4", set one foot in the ground. The general course of the lode or vein is from the **South to North** direction.

The exterior boundaries of the claim are distinctly marked by four wooden posts measuring at least 1½" x 1½" x 4", set one foot in the ground, one at each corner. The boundaries of the claim are described as follows: Beginning at the NE corner (Cor. 1) of the claim, which is marked "**NE 41**", from which the SE corner of Section 36, Township 16 North, Range 52 East, M.D.B.&M. bears approximately **10967 feet East** and **6000 feet North**:

thence **600 feet South** to the SE Corner (Cor. 2), which is marked "**SE 41**",
thence **1500 feet West** to the SW Corner (Cor. 3), which is marked "**SW 41**",
thence **600 feet North** to the NW Corner (Cor. 4), which is marked "**NW 41**",
thence **1500 feet East** to said Cor. 1, the point of beginning.

The corners were so marked on the posts by scribed metal tags.

The claim is located within the:

NE¼ of Section 10, T 15 N, R 52 E, M.D.B.&M., Eureka County, Nevada.

The boundaries of the claim were defined as required by law within 60 days from the date of posting of the Notice of Location. The work of location consisted of making the claim map as provided in N.R.S. § 517.040.

DATED this 15th day of November, 2013. AMERICAN VANADIUM US INC., a Nevada corporation

By

R.J. Smith, Its agent

DOC # 0225187

11/18/2013

04 25 PM

AFTER RECORDING, PLEASE RETURN TO:

Mark A. Reece

"LandMark"

12590 Overbrook Dr.

Reno, NV 89511

Official Record

Recording requested By
REECE, MARK

Eureka County - NV

Mike Rebaleati - Recorder

Fee: \$22.50

Page 1 of 1

RPTT:

Recorded By: LLH

Book- 557 Page- 0281

*The undersigned hereby affirms that there is no
Social Security number contained in this document.*



AMENDED CERTIFICATE OF LOCATION
LODE MINING CLAIM

This document corrects the original certificate of location and amended certificate of location as filed in Eureka County, document number **209754** at Book **458**, Page **131** (original), document number **220257** at Book **531**, Page **44** (amended), and with the Nevada BLM (NMC954504). This document is being filed to correct the tie to an established public survey monument.

NOTICE IS HEREBY GIVEN that AMERICAN VANADIUM US INC., a Nevada corporation whose address is P.O. Box 983 Eureka, Nevada, 89316 located the **BUFF 47** lode mining claim, more particularly described below, on the 30th day of **April, 2007**.

The claim is approximately **1500 feet** long and **600 feet** wide, such that **20 feet** are claimed in a **West** direction and **1480 feet** in an **East** direction from the point of discovery (monument of location), at which a Notice of Location was duly posted, together with **300 feet** on each side of the monument of location and center line of the claim. The monument of location upon which the Notice of Location was posted is a wood post measuring at least $1\frac{1}{2}$ " x $1\frac{1}{2}$ " x 4', set one foot in the ground. The general course of the lode or vein is from the **West to East** direction.

The exterior boundaries of the claim are distinctly marked by four wooden posts measuring at least $1\frac{1}{2}$ " x $1\frac{1}{2}$ " x 4', set one foot in the ground, one at each corner. The boundaries of the claim are described as follows: Beginning at the NE corner (Cor. 1) of the claim, which is marked "**NE 47**", from which the SE corner of Section 36, Township 16 North, Range 52 East, M.D.B.&M. bears approximately **11305 feet East** and **2100 feet North**:

thence **600 feet South** to the SE Corner (Cor. 2), which is marked "**SE 47/NE 45/NW 46**",

thence **1500 feet West** to the SW Corner (Cor. 3), which is marked "**SW 47/NW 45**",

thence **600 feet North** to the NW Corner (Cor. 4), which is marked "**NW 47**",

thence **1500 feet East** to said Cor. 1, the point of beginning.

The corners were so marked on the posts by scribed metal tags.

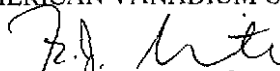
The claim is located within the:

NE $\frac{1}{4}$ of Section 3, T 15 N, R 52 E, and SE $\frac{1}{4}$ of Section 3, T 15 N, R 52 E, M.D.B.&M., Eureka County, Nevada.

The boundaries of the claim were defined as required by law within 60 days from the date of posting of the Notice of Location. The work of location consisted of making the claim map as provided in N.R.S. § 517.040.

DATED this 15th day of November, 2013. AMERICAN VANADIUM US INC., a Nevada corporation

By


R.J. Smith, Its agent

DOC # 0225188

11/18/2013

04:25 PM

Official Record

Recording requested By
REECE, MARK

Eureka County - NV

Mike Rebaleati - Recorder

Fee: \$22.50

Page 1 of 1

RPTT:

Recorded By: LLH

Book- 557 Page- 0282

AFTER RECORDING, PLEASE RETURN TO:

Mark A. Reece

"LandMark"

12590 Overbrook Dr.

Reno, NV 89511

The undersigned hereby affirms that there is no
Social Security number contained in this document.



0225188

AMENDED CERTIFICATE OF LOCATION LODE MINING CLAIM

This document amends the original certificate of location, as filed in Eureka County on February 3, 2010 (document number 214572 at Book 497, Page 271) and with the Nevada BLM on February 2, 2010 (NMC1020010). This document is being filed to affirm the boundaries of the claim and appropriate the full extent of the ground described herein, in accordance with the provisions of NRS § 517.200.1.

NOTICE IS HEREBY GIVEN that AMERICAN VANADIUM US INC., a Nevada corporation and citizen of the United States (formerly known as RMP Resources Corp.), whose mailing address is P.O. Box 983, Eureka, Nevada 89316, located the **BUFF 12** lode mining claim, more particularly described below, on the 20th day of November, 2009.

The claim is approximately 1500 feet long and 600 feet wide, such that 5 feet are claimed in a South direction and 1495 feet in a North direction from the point of discovery (monument of location), at which a Notice of Location was duly posted, together with 300 feet on each side of the monument of location and center line of the claim. The monument of location upon which the Notice of Location was posted is a wood post measuring at least 2" x 2" x 4', set in the ground. The general course of the lode or vein is from the Northerly to the Southerly direction.

The exterior boundaries of the claim are distinctly marked by four wooden posts measuring at least 2" x 2" x 4', set in the ground, one at each corner. The boundaries of the claim are described as follows: Beginning at the northeast corner of the claim, which is corner No. 1, thence 1500 feet south to the SE Corner (Cor. No. 2), thence 600 feet west to the SW Corner (Cor. No. 3), thence 1500 feet north to the NW Corner (Cor. No. 4), thence 600 feet east to the Point of Beginning.

The corners were so marked with the claim number and corner location on the posts on a scribed aluminum tag attached to the post.


Bearing: Corner No. 1 is 7567.4 feet South and 11376.8 feet West of the found GLO brass cap for the SE corner of Section 36, Township 16 North, Range 52 East, M.D.M.

The claim is located within the: NE1/4 of Section 10, and SE1/4 of Section 10, Township 15 North, Range 52 East, M.D.M., Eureka County, Nevada.

The boundaries of the claim were defined as required by law within 60 days from the date of posting of the Notice of Location. The work of location consisted of making the claim map as provided in N.R.S. § 517.040.

DATED this 15th day of November, 2013. AMERICAN VANADIUM US INC., a Nevada corporation

By


R.J. Smith, Its agent

AFTER RECORDING, PLEASE RETURN TO:

Mark A. Reece
"LandMark"
12590 Overbrook Dr.
Reno, NV 89511

*The undersigned hereby affirms that there is no
Social Security number contained in this document.*

DOC # 0225189
11/18/2013 04:25 PM
Official Record
Recording requested By
REECE, MARK
Eureka County - NV
Mike Rebaleati - Recorder
Fee: \$22.50 Page 1 of 1
RPTT: Recorded By: LLH
Book- 557 Page- 0283



AMENDED CERTIFICATE OF LOCATION LODE MINING CLAIM

This document amends the original certificate of location, as filed in Eureka County on February 3, 2010 (document number 214575 at Book 497, Page 274) and with the Nevada BLM on February 2, 2010 (NMC1020013). This document is being filed to affirm the boundaries of the claim and appropriate the full extent of the ground described herein, in accordance with the provisions of NRS § 517.200.1.

NOTICE IS HEREBY GIVEN that AMERICAN VANADIUM US INC., a Nevada corporation and citizen of the United States (formerly known as RMP Resources Corp.), whose mailing address is P.O. Box 983, Eureka, Nevada 89316, located the **BUFF 15** lode mining claim, more particularly described below, on the 20th day of November, 2009.

The claim is approximately 1500 feet long and 600 feet wide, such that 5 feet are claimed in a East direction and 1495 feet in a West direction from the point of discovery (monument of location), at which a Notice of Location was duly posted, together with 300 feet on each side of the monument of location and center line of the claim. The monument of location upon which the Notice of Location was posted is a wood post measuring at least 2" x 2" x 4', set in the ground. The general course of the lode or vein is from the Easterly to the Westerly direction.

The exterior boundaries of the claim are distinctly marked by four wooden posts measuring at least 2" x 2" x 4', set in the ground, one at each corner. The boundaries of the claim are described as follows: Beginning at the northeast corner of the claim, which is corner No. 1, thence 600 feet south to the SE Corner (Cor. No. 2), thence 1500 feet west to the SW Corner (Cor. No. 3), thence 600 feet north to the NW Corner (Cor. No. 4), thence 1500 feet east to the Point of Beginning.

The corners were so marked with the claim number and corner location on the posts on a scribed aluminum tag attached to the post.


Bearing: Corner No. 1 is 7567.4 feet South and 11976.8 feet West of the found GLO brass cap for the SE corner of Section 36, Township 16 North, Range 52 East, M.D.M.

The claim is located within the: NE1/4 of Section 10, SE1/4 of Section 10, SW1/4 of Section 10, and NW1/4 of Section 10, Township 15 North, Range 52 East, M.D.M., Eureka County, Nevada.

The boundaries of the claim were defined as required by law within 60 days from the date of posting of the Notice of Location. The work of location consisted of making the claim map as provided in N.R.S. § 517.040.

DATED this 15th day of November, 2013. AMERICAN VANADIUM US INC., a Nevada corporation

By


R.J. Smith, Its agent

Official Record

Recording requested By
REECE, MARK

Eureka County - NV

Mike Rebaleati - Recorder

Fee: \$22.50

Page 1 of 1

RPTT:

Recorded By: LLH

Book- 557 Page- 0284

AFTER RECORDING, PLEASE RETURN TO:

Mark A. Reece

"LandMark"

12590 Overbrook Dr.

Reno, NV 89511

The undersigned hereby affirms that there is no
Social Security number contained in this document.



0225190

AMENDED CERTIFICATE OF LOCATION

LODE MINING CLAIM

This document amends the original certificate of location, as filed in Eureka County on February 3, 2010 (document number 214576 at Book 497, Page 275) and with the Nevada BLM on February 2, 2010 (NMC1020014). This document is being filed to affirm the boundaries of the claim and appropriate the full extent of the ground described herein, in accordance with the provisions of NRS § 517.200.1.

NOTICE IS HEREBY GIVEN that AMERICAN VANADIUM US INC., a Nevada corporation and citizen of the United States (formerly known as RMP Resources Corp.), whose mailing address is P.O. Box 983, Eureka, Nevada 89316, located the **BUFF 21** lode mining claim, more particularly described below, on the 28th day of November, 2009.

The claim is approximately 1500 feet long and 600 feet wide, such that 305 feet are claimed in a South direction and 1195 feet in a North direction from the point of discovery (monument of location), at which a Notice of Location was duly posted, together with 300 feet on each side of the monument of location and center line of the claim. The monument of location upon which the Notice of Location was posted is a wood post measuring at least 2" x 2" x 4', set in the ground. The general course of the lode or vein is from the Northerly to the Southerly direction.

The exterior boundaries of the claim are distinctly marked by four wooden posts measuring at least 2" x 2" x 4', set in the ground, one at each corner. The boundaries of the claim are described as follows: Beginning at the northeast corner of the claim, which is corner No. 1, thence 1500 feet south to the SE Corner (Cor. No. 2), thence 600 feet west to the SW Corner (Cor. No. 3), thence 1500 feet north to the NW Corner (Cor. No. 4), thence 600 feet east to the Point of Beginning.

The corners were so marked with the claim number and corner location on the posts on a scribed aluminum tag attached to the post.


Bearing: Corner No. 1 is 6367.4 feet South and 12726.8 feet West of the found GLO brass cap for the SE corner of Section 36, Township 16 North, Range 52 East, M.D.M.

The claim is located within the: NE1/4 of Section 10, and NW1/4 of Section 10, Township 15 North, Range 52 East, M.D.M., Eureka County, Nevada.

The boundaries of the claim were defined as required by law within 60 days from the date of posting of the Notice of Location. The work of location consisted of making the claim map as provided in N.R.S. § 517.040.

DATED this 15th day of November, 2013. AMERICAN VANADIUM US INC., a Nevada corporation

By


R.J. Smith, Its agent

Official RecordRecording requested By
REECE, MARK

Eureka County - NV

Mike Rebaleati - Recorder

Fee: \$22.50

Page 1 of 1

RPTT:

Recorded By: LLH

Book- 557 Page- 0285

AFTER RECORDING, PLEASE RETURN TO:

Mark A. Reece

"LandMark"

12590 Overbrook Dr.

Reno, NV 89511

*The undersigned hereby affirms that there is no
Social Security number contained in this document.*



0225191

AMENDED CERTIFICATE OF LOCATION

LODE MINING CLAIM

This document amends the original certificate of location, as filed in Eureka County on February 3, 2010 (document number 214577 at Book 497, Page 276) and with the Nevada BLM on February 2, 2010 (NMC1020015). This document is being filed to affirm the boundaries of the claim and appropriate the full extent of the ground described herein, in accordance with the provisions of NRS § 517.200.1.

NOTICE IS HEREBY GIVEN that AMERICAN VANADIUM US INC., a Nevada corporation and citizen of the United States (formerly known as RMP Resources Corp.), whose mailing address is P.O. Box 983, Eureka, Nevada 89316, located the **BUFF 40** lode mining claim, more particularly described below, on the 19th day of November, 2009.

The claim is approximately 1500 feet long and 600 feet wide, such that 5 feet are claimed in a South direction and 1495 feet in a North direction from the point of discovery (monument of location), at which a Notice of Location was duly posted, together with 300 feet on each side of the monument of location and center line of the claim. The monument of location upon which the Notice of Location was posted is a wood post measuring at least 2" x 2" x 4", set in the ground. The general course of the lode or vein is from the Northerly to the Southerly direction.

The exterior boundaries of the claim are distinctly marked by four wooden posts measuring at least 2" x 2" x 4', set in the ground, one at each corner. The boundaries of the claim are described as follows: Beginning at the northeast corner of the claim, which is corner No. 1, thence 1500 feet south to the SE Corner (Cor. No. 2), thence 600 feet west to the SW Corner (Cor. No. 3), thence 1500 feet north to the NW Corner (Cor. No. 4), thence 600 feet east to the Point of Beginning.

The corners were so marked with the claim number and corner location on the posts on a scribed aluminum tag attached to the post.

Bearing: Corner No. 1 is 5775.4 feet South and 9888.8 feet West of the found GLO brass cap for the SE corner of Section 36, Township 16 North, Range 52 East, M.D.M.

The claim is located within the: NW1/4 of Section 11, Township 15 North, Range 52 East, M.D.M., Eureka County, Nevada.

The boundaries of the claim were defined as required by law within 60 days from the date of posting of the Notice of Location. The work of location consisted of making the claim map as provided in N.R.S. § 517.040.

DATED this 15th day of November, 2013. AMERICAN VANADIUM US INC., a Nevada corporation

By

R.J. Smith, Its agent

DOC # 0225192

11/18/2013

04:25 PM

Official Record
Recording requested By
REECE, MARK

Eureka County - NV

Mike Rebaleati - Recorder

Fee: \$22.50

Page 1 of 1

RPTT:

Recorded By: LLH

Book- 557 Page- 0286

AFTER RECORDING, PLEASE RETURN TO:

Mark A. Reece

"LandMark"

12590 Overbrook Dr.

Reno, NV 89511

The undersigned hereby affirms that there is no
Social Security number contained in this document.



AMENDED CERTIFICATE OF LOCATION LODE MINING CLAIM

This document amends the original certificate of location, as filed in Eureka County on February 3, 2010 (document number 214580 at Book 497, Page 279) and with the Nevada BLM on February 2, 2010 (NMC1020018). This document is being filed to affirm the boundaries of the claim and appropriate the full extent of the ground described herein, in accordance with the provisions of NRS § 517.200.1.

NOTICE IS HEREBY GIVEN that AMERICAN VANADIUM US INC., a Nevada corporation and citizen of the United States (formerly known as RMP Resources Corp.), whose mailing address is P.O. Box 983, Eureka, Nevada 89316, located the **BUFF 52** lode mining claim, more particularly described below, on the 28th day of November, 2009.

The claim is approximately 1500 feet long and 600 feet wide, such that 5 feet are claimed in a East direction and 1495 feet in a West direction from the point of discovery (monument of location), at which a Notice of Location was duly posted, together with 300 feet on each side of the monument of location and center line of the claim. The monument of location upon which the Notice of Location was posted is a wood post measuring at least 2" x 2" x 4', set in the ground. The general course of the lode or vein is from the Easterly to the Westerly direction.

The exterior boundaries of the claim are distinctly marked by four wooden posts measuring at least 2" x 2" x 4', set in the ground, one at each corner. The boundaries of the claim are described as follows: Beginning at the northeast corner of the claim, which is corner No. 1, thence 600 feet south to the SE Corner (Cor. No. 2), thence 1500 feet west to the SW Corner (Cor. No. 3), thence 600 feet north to the NW Corner (Cor. No. 4), thence 1500 feet east to the Point of Beginning.

The corners were so marked with the claim number and corner location on the posts on a scribed aluminum tag attached to the post.

Bearing: Corner No. 1 is 5775.4 feet South and 8388.8 feet West of the found GLO brass cap for the SE corner of Section 36, Township 16 North, Range 52 East, M.D.M.

The claim is located within the: NW 1/4 of Section 11, Township 15 North, Range 52 East, M.D.M., Eureka County, Nevada.

The boundaries of the claim were defined as required by law within 60 days from the date of posting of the Notice of Location. The work of location consisted of making the claim map as provided in N.R.S. § 517.040.

DATED this 15th day of November, 2013. AMERICAN VANADIUM US INC., a Nevada corporation

By R.J. Smith
R.J. Smith, Its agent

DOC # 0225193

11/18/2013

04:25 PM

Official Record

Recording requested By
REECE, MARK

Eureka County - NV

Mike Rebaleati - Recorder

Fee: \$22.50

Page 1 of 1

RPTT:

Recorded By: LLH

Book- 557 Page- 0287

AFTER RECORDING, PLEASE RETURN TO:

Mark A. Reece

"LandMark"

12590 Overbrook Dr.

Reno, NV 89511

The undersigned hereby affirms that there is no
Social Security number contained in this document.



0225193

AMENDED CERTIFICATE OF LOCATION LODE MINING CLAIM

This document amends the original certificate of location, as filed in Eureka County on February 3, 2010 (document number 214581 at Book 497, Page 280) and with the Nevada BLM on February 2, 2010 (NMC1020019). This document is being filed to affirm the boundaries of the claim and appropriate the full extent of the ground described herein, in accordance with the provisions of NRS § 517.200.1.

NOTICE IS HEREBY GIVEN that AMERICAN VANADIUM US INC., a Nevada corporation and citizen of the United States (formerly known as RMP Resources Corp.), whose mailing address is P.O. Box 983, Eureka, Nevada 89316, located the **BUFF 54** lode mining claim, more particularly described below, on the 28th day of November, 2009.

The claim is approximately 1500 feet long and 600 feet wide, such that 5 feet are claimed in a East direction and 1495 feet in a West direction from the point of discovery (monument of location), at which a Notice of Location was duly posted, together with 300 feet on each side of the monument of location and center line of the claim. The monument of location upon which the Notice of Location was posted is a wood post measuring at least 2" x 2" x 4', set in the ground. The general course of the lode or vein is from the Easterly to the Westerly direction.

The exterior boundaries of the claim are distinctly marked by four wooden posts measuring at least 2" x 2" x 4', set in the ground, one at each corner. The boundaries of the claim are described as follows: Beginning at the northeast corner of the claim, which is corner No. 1, thence 600 feet south to the SE Corner (Cor. No. 2), thence 1500 feet west to the SW Corner (Cor. No. 3), thence 600 feet north to the NW Corner (Cor. No. 4), thence 1500 feet east to the Point of Beginning.

The corners were so marked with the claim number and corner location on the posts on a scribed aluminum tag attached to the post.

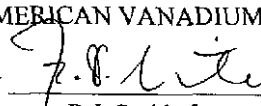
Bearing: Corner No. 1 is 5175.4 feet South and 8388.8 feet West of the found GLO brass cap for the SE corner of Section 36, Township 16 North, Range 52 East, M.D.M.

The claim is located within the: SW1/4 of Section 2, and NW1/4 of Section 11, Township 15 North, Range 52 East, M.D.M., Eureka County, Nevada.

The boundaries of the claim were defined as required by law within 60 days from the date of posting of the Notice of Location. The work of location consisted of making the claim map as provided in N.R.S. § 517.040.

DATED this 15th day of November, 2013. AMERICAN VANADIUM US INC., a Nevada corporation

By


R.J. Smith, Its agent

DOC # 0225194

11/18/2013

04:25 PM

AFTER RECORDING, PLEASE RETURN TO:

Mark A. Reece

"LandMark"

12590 Overbrook Dr.

Reno, NV 89511

Official Record

Recording requested By
REECE, MARK

Eureka County - NV

Mike Rebaleati - Recorder

Fee: \$22.50

Page 1 of 1

RPTT:

Recorded By: LLH

Book- 557 Page- 0288

The undersigned hereby affirms that there is no
Social Security number contained in this document.



AMENDED CERTIFICATE OF LOCATION LODE MINING CLAIM

This document amends the original certificate of location, as filed in Eureka County on February 3, 2010 (document number 214582 at Book 497, Page 281) and with the Nevada BLM on February 2, 2010 (NMC1020020). This document is being filed to affirm the boundaries of the claim and appropriate the full extent of the ground described herein, in accordance with the provisions of NRS § 517.200.1.

NOTICE IS HEREBY GIVEN that AMERICAN VANADIUM US INC., a Nevada corporation and citizen of the United States (formerly known as RMP Resources Corp.), whose mailing address is P.O. Box 983, Eureka, Nevada 89316, located the **BUFF 56** lode mining claim, more particularly described below, on the 28th day of November, 2009.

The claim is approximately 1500 feet long and 600 feet wide, such that 5 feet are claimed in a East direction and 1495 feet in a West direction from the point of discovery (monument of location), at which a Notice of Location was duly posted, together with 300 feet on each side of the monument of location and center line of the claim. The monument of location upon which the Notice of Location was posted is a wood post measuring at least 2" x 2" x 4', set in the ground. The general course of the lode or vein is from the Easterly to the Westerly direction. The exterior boundaries of the claim are distinctly marked by four wooden posts measuring at least 2" x 2" x 4', set in the ground, one at each corner. The boundaries of the claim are described as follows: Beginning at the northeast corner of the claim, which is corner No. 1, thence 600 feet south to the SE Corner (Cor. No. 2), thence 1500 feet west to the SW Corner (Cor. No. 3), thence 600 feet north to the NW Corner (Cor. No. 4), thence 1500 feet east to the Point of Beginning.

The corners were so marked with the claim number and corner location on the posts on a scribed aluminum tag attached to the post.

Bearing: Corner No. 1 is 4575.4 feet South and 8388.8 feet West of the found GLO brass cap for the SE corner of Section 36, Township 16 North, Range 52 East, M.D.M.

The claim is located within the: SW 1/4 of Section 2, Township 15 North, Range 52 East, M.D.M., Eureka County, Nevada.

The boundaries of the claim were defined as required by law within 60 days from the date of posting of the Notice of Location. The work of location consisted of making the claim map as provided in N.R.S. § 517.040.

DATED this 15th day of November, 2013. AMERICAN VANADIUM US INC., a Nevada corporation

By R.J. Smith
R.J. Smith, Its agent

DOC # 0225195

11/18/2013

04:25 PM

AFTER RECORDING, PLEASE RETURN TO:

Mark A. Reece
"LandMark"
12590 Overbrook Dr.
Reno, NV 89511

Official Record

Recording requested By
REECE, MARK

Eureka County - NV
Mike Rebaleati - Recorder

Fee: \$22.50

Page 1 of 1

RPTT:

Recorded By: LLH

Book- 557 Page- 0289

*The undersigned hereby affirms that there is no
Social Security number contained in this document.*



0225195

AMENDED CERTIFICATE OF LOCATION
LODE MINING CLAIM

This document amends the original certificate of location, as filed in Eureka County on February 3, 2010 (document number 214583 at Book 497, Page 282) and with the Nevada BLM on February 2, 2010 (NMC1020021). This document is being filed to affirm the boundaries of the claim and appropriate the full extent of the ground described herein, in accordance with the provisions of NRS § 517.200.1.

NOTICE IS HEREBY GIVEN that AMERICAN VANADIUM US INC., a Nevada corporation and citizen of the United States (formerly known as RMP Resources Corp.), whose mailing address is P.O. Box 983, Eureka, Nevada 89316, located the **BUFF 58** lode mining claim, more particularly described below, on the 28th day of November, 2009.

The claim is approximately 1500 feet long and 600 feet wide, such that 5 feet are claimed in a East direction and 1495 feet in a West direction from the point of discovery (monument of location), at which a Notice of Location was duly posted, together with 300 feet on each side of the monument of location and center line of the claim. The monument of location upon which the Notice of Location was posted is a wood post measuring at least 2" x 2" x 4', set in the ground. The general course of the lode or vein is from the Easterly to the Westerly direction. The exterior boundaries of the claim are distinctly marked by four wooden posts measuring at least 2" x 2" x 4', set in the ground, one at each corner. The boundaries of the claim are described as follows: Beginning at the northeast corner of the claim, which is corner No. 1, thence 600 feet south to the SE Corner (Cor. No. 2), thence 1500 feet west to the SW Corner (Cor. No. 3), thence 600 feet north to the NW Corner (Cor. No. 4), thence 1500 feet east to the Point of Beginning.

The corners were so marked with the claim number and corner location on the posts on a scribed aluminum tag attached to the post.


Bearing: Corner No. 1 is 3975.4 feet South and 8388.8 feet West of the found GLO brass cap for the SE corner of Section 36, Township 16 North, Range 52 East, M.D.M.

The claim is located within the: SW1/4 of Section 2, Township 15 North, Range 52 East, M.D.M., Eureka County, Nevada.

The boundaries of the claim were defined as required by law within 60 days from the date of posting of the Notice of Location. The work of location consisted of making the claim map as provided in N.R.S. § 517.040.

DATED this 15th day of November, 2013. AMERICAN VANADIUM US INC., a Nevada corporation

By


R.J. Smith, Its agent

DOC # 0225196

11/18/2013

04:25 PM

Official Record
Recording requested By
REECE, MARK

AFTER RECORDING, PLEASE RETURN TO:

Mark A. Reece

"LandMark"

12590 Overbrook Dr.

Reno, NV 89511

Eureka County - NV
Mike Rebaleati - Recorder

Fee: \$22.50

Page 1 of 1

RPTT:

Recorded By: LLH

Book- 557 Page- 0290

*The undersigned hereby affirms that there is no
Social Security number contained in this document.*



0225196

AMENDED CERTIFICATE OF LOCATION LODE MINING CLAIM

This document amends the original certificate of location, as filed in Eureka County on February 3, 2010 (document number **214584** at Book **497**, Page **283**) and with the Nevada BLM on February 2, 2010 (NMC1020022). This document is being filed to affirm the boundaries of the claim and appropriate the full extent of the ground described herein, in accordance with the provisions of NRS § 517.200.1.

NOTICE IS HEREBY GIVEN that AMERICAN VANADIUM US INC., a Nevada corporation and citizen of the United States (formerly known as RMP Resources Corp.), whose mailing address is P.O. Box 983, Eureka, Nevada 89316, located the **BUFF 60** lode mining claim, more particularly described below, on the 28th day of November, 2009.

The claim is approximately 1500 feet long and 600 feet wide, such that 5 feet are claimed in a East direction and 1495 feet in a West direction from the point of discovery (monument of location), at which a Notice of Location was duly posted, together with 300 feet on each side of the monument of location and center line of the claim. The monument of location upon which the Notice of Location was posted is a wood post measuring at least 2" x 2" x 4', set in the ground. The general course of the lode or vein is from the Easterly to the Westerly direction.

The exterior boundaries of the claim are distinctly marked by four wooden posts measuring at least 2" x 2" x 4', set in the ground, one at each corner. The boundaries of the claim are described as follows: Beginning at the northeast corner of the claim, which is corner No. 1, thence 600 feet south to the SE Corner (Cor. No. 2), thence 1500 feet west to the SW Corner (Cor. No. 3), thence 600 feet north to the NW Corner (Cor. No. 4), thence 1500 feet east to the Point of Beginning.

The corners were so marked with the claim number and corner location on the posts on a scribed aluminum tag attached to the post.

Bearing: Corner No. 1 is 3375.4 feet South and 8388.8 feet West of the found GLO brass cap for the SE corner of Section 36, Township 16 North, Range 52 East, M.D.M.

The claim is located within the: SW 1/4 of Section 2, Township 15 North, Range 52 East, M.D.M., Eureka County, Nevada.

The boundaries of the claim were defined as required by law within 60 days from the date of posting of the Notice of Location. The work of location consisted of making the claim map as provided in N.R.S. § 517.040.

DATED this 15th day of November, 2013. AMERICAN VANADIUM US INC., a Nevada corporation

By

R.J. Smith, Its agent

DOC # 0225197

11/18/2013

04:25 PM

Official Record

Recording requested By
REECE, MARK

Eureka County - NV

Mike Rebaleati - Recorder

Fee: \$22.50

Page 1 of 1

RPTT:

Recorded By: LLH

Book- 557 Page- 0291

AFTER RECORDING, PLEASE RETURN TO:

Mark A. Reece

"LandMark"

12590 Overbrook Dr.

Reno, NV 89511

The undersigned hereby affirms that there is no
Social Security number contained in this document.



AMENDED CERTIFICATE OF LOCATION LODE MINING CLAIM

This document amends the original certificate of location and amended certificate of location as filed in Eureka County, document number 204756 at Book 436, Page 128 (original) and document number 220258 at Book 531, Page 45 (amended), and with the Nevada BLM (NMC926064). This document corrects the tie to an established public survey monument.

NOTICE IS HEREBY GIVEN that AMERICAN VANADIUM US INC., a Nevada corporation whose address is P.O. Box 983 Eureka, Nevada, 89316 located the DAN 2 lode mining claim, more particularly described below, on the 5th day of March, 2006.

The claim is approximately 1500 feet long and 600 feet wide, such that 10 feet are claimed in a N 47° 28' W direction and 1490 feet in an S 47° 28' E direction from the point of discovery (monument of location), at which a Notice of Location was duly posted, together with 300 feet on each side of the monument of location and center line of the claim. The monument of location upon which the Notice of Location was posted is a wood post measuring at least 1½" x 1½" x 4', set one foot in the ground. The general course of the lode or vein is from the N 47° 28' W to the S 47° 28' E direction.

The exterior boundaries of the claim are distinctly marked by four wooden posts measuring at least 1½" x 1½" x 4', set one foot in the ground, one at each corner. The boundaries of the claim are described as follows: Beginning at the NE corner (Cor. 1) of the claim, which is marked "NE Cor. DAN 2", from which the SE corner of Section 36, Township 16 North, Range 52 East, M.D.B.&M. bears approximately 12,063 feet East and 2,106 feet South:

thence 1500 feet S 47° 28' E to the SE Corner (Cor. 2), which is marked "SE Cor. DAN 2",
thence 600 feet S 52° 32' W to the SW Corner (Cor. 3), which is marked "SW Cor. DAN 2",
thence 1500 feet N 47° 28' W to the NW Corner (Cor. 4), which is marked "NW Cor. DAN 2",
thence 600 feet N 52° 32' E to said Cor. 1, the point of beginning.

The corners were so marked on the posts by scribed metal tags.

The claim is located within the:

SE¼ of Section 34, T 16 N, R 52 E, M.D.B.&M., Eureka County, Nevada.

The boundaries of the claim were defined as required by law within 60 days from the date of posting of the Notice of Location. The work of location consisted of making the claim map as provided in N.R.S. § 517.040.

DATED this 15th day of November, 2013.

AMERICAN VANADIUM US INC., a Nevada corporation

By

R.J. Smith, Its agent

DOC # 0225198

11/18/2013

04:25 PM

Official Record

Recording requested By
REECE, MARK

Eureka County - NV

Mike Rebaleati - Recorder

Fee: \$22.50

Page 1 of 1

RPTT:

Recorded By: LLH

Book- 557 Page- 0292

AFTER RECORDING, PLEASE RETURN TO:

Mark A. Reece

"LandMark"

12590 Overbrook Dr.

Reno, NV 89511

*The undersigned hereby affirms that there is no
Social Security number contained in this document.*



AMENDED CERTIFICATE OF LOCATION
LODE MINING CLAIM

This document amends the original certificate of location and amended certificate of location as filed in Eureka County, document number **204757** at Book **436**, Page **129** (original) and document number **220259** at Book **531**, Page **46** (amended), and with the Nevada BLM (NMC926065). This document corrects the tie to an established public survey monument.

NOTICE IS HEREBY GIVEN that AMERICAN VANADIUM US INC., a Nevada corporation whose address is P.O. Box 983 Eureka, Nevada, 89316 located the **DAN 3** lode mining claim, more particularly described below, on the **5th** day of **March, 2006**.

The claim is approximately **1500** feet long and **600** feet wide, such that **10** feet are claimed in a **N 47° 28' W** direction and **1490** feet in an **S 47° 28' E** direction from the point of discovery (monument of location), at which a Notice of Location was duly posted, together with **300** feet on each side of the monument of location and center line of the claim. The monument of location upon which the Notice of Location was posted is a wood post measuring at least **1½" x 1½" x 4'**, set one foot in the ground. The general course of the lode or vein is from the **N 47° 28' W** to the **S 47° 28' E** direction.

The exterior boundaries of the claim are distinctly marked by four wooden posts measuring at least **1½" x 1½" x 4'**, set one foot in the ground, one at each corner. The boundaries of the claim are described as follows: Beginning at the NE corner (Cor. 1) of the claim, which is marked "**NE Cor. DAN 3**", from which the SE corner of Section 36, Township 16 North, Range 52 East, M.D.B.&M. bears approximately **12,542 feet East** and **1,744 feet South**:

thence **1500 feet S 47° 28' E** to the SE Corner (Cor. 2), which is marked "**SE Cor. DAN 3**",
thence **600 feet S 52° 32' W** to the SW Corner (Cor. 3), which is marked "**SW Cor. DAN 3**",
thence **1500 feet N 47° 28' W** to the NW Corner (Cor. 4), which is marked "**NW Cor. DAN 3**",
thence **600 feet N 52° 32' E** to said Cor. 1, the point of beginning.

The corners were so marked on the posts by scribed metal tags.

The claim is located within the:

SE¼ of Section 34, T 16 N, R 52 E, M.D.B.&M., Eureka County, Nevada.

The boundaries of the claim were defined as required by law within 60 days from the date of posting of the Notice of Location. The work of location consisted of making the claim map as provided in N.R.S. § 517.040.

DATED this 15th day of November, 2013.

AMERICAN VANADIUM US INC., a Nevada corporation

By *R.J. Smith*
R.J. Smith, Its agent

Official RecordRecording requested By
REECE, MARK

Eureka County - NV

Mike Rebaleati - Recorder

Fee: \$22.50

Page 1 of 1

RPTT:

Recorded By: LLH

Book- 557 Page- 0293

AFTER RECORDING, PLEASE RETURN TO:

Mark A. Reece

"LandMark"

12590 Overbrook Dr.

Reno, NV 89511

The undersigned hereby affirms that there is no
Social Security number contained in this document.



AMENDED CERTIFICATE OF LOCATION

LODE MINING CLAIM

This document amends the original certificate of location and amended certificate of location as filed in Eureka County, document number 204760 at Book 436, Page 132 (original) and document number 220260 at Book 531, Page 47 (amended), and with the Nevada BLM (NMC926068). This document corrects the tie to an established public survey monument.

NOTICE IS HEREBY GIVEN that AMERICAN VANADIUM US INC., a Nevada corporation whose address is P.O. Box 983 Eureka, Nevada, 89316 located the **DAN 6** lode mining claim, more particularly described below, on the **5th** day of **March, 2006**.

The claim is approximately **1500** feet long and **600** feet wide, such that **10** feet are claimed in an **Easterly** direction and **1490** feet in a **Westerly** direction from the point of discovery (monument of location), at which a Notice of Location was duly posted, together with **300** feet on each side of the monument of location and center line of the claim. The monument of location upon which the Notice of Location was posted is a wood post measuring at least **1½" x 1½" x 4'**, set one foot in the ground. The general course of the lode or vein is from the **Easterly to Westerly** direction.

The exterior boundaries of the claim are distinctly marked by four wooden posts measuring at least **1½" x 1½" x 4'**, set one foot in the ground, one at each corner. The boundaries of the claim are described as follows: Beginning at the NE corner (Cor. 1) of the claim, which is marked "**NE Cor. DAN 6**", from which the SE corner of Section 36, Township 16 North, Range 52 East, M.D.B.&M. bears approximately **11,386 feet East** and **842 feet North**:

thence **600 feet South** to the SE Corner (Cor. 2), which is marked "**SE Cor. DAN 6**",
thence **1500 feet West** to the SW Corner (Cor. 3), which is marked "**SW Cor. DAN 6**",
thence **600 feet North** to the NW Corner (Cor. 4), which is marked "**NW Cor. DAN 6**",
thence **1500 feet East** to said Cor. 1, the point of beginning.

The corners were so marked on the posts by scribed metal tags.

The claim is located within the:

NE¼ of Section 3, T 15 N, R 52 E, M.D.B.&M., Eureka County, Nevada.

The boundaries of the claim were defined as required by law within 60 days from the date of posting of the Notice of Location. The work of location consisted of making the claim map as provided in N.R.S. § 517.040.

DATED this 15th day of November, 2013.

AMERICAN VANADIUM US INC., a Nevada corporation

By

R.J. Smith, Its agent

DOC # 0225200

11/18/2013

04:25 PM

AFTER RECORDING, PLEASE RETURN TO:

Mark A. Reece

"LandMark"

12590 Overbrook Dr.

Reno, NV 89511

Official Record

Recording requested By
REECE, MARK

Eureka County - NV

Mike Rebaleati - Recorder

Fee: \$22.50

Page 1 of 1

RPTT:

Recorded By: LLH

Book- 557 Page- 0294

*The undersigned hereby affirms that there is no
Social Security number contained in this document.*



AMENDED CERTIFICATE OF LOCATION
LODE MINING CLAIM

This document amends the original certificate of location and amended certificate of location as filed in Eureka County, document number **204761** at Book **436**, Page **133** (original) and document number **220261** at Book **531**, Page **48** (amended), and with the Nevada BLM (**NMC926069**). This document corrects the tie to an established public survey monument.

NOTICE IS HEREBY GIVEN that AMERICAN VANADIUM US INC., a Nevada corporation whose address is P.O. Box 983 Eureka, Nevada, 89316 located the **DAN 7** lode mining claim, more particularly described below, on the **5th** day of **March, 2006**.

The claim is approximately **1500** feet long and **600** feet wide, such that **10** feet are claimed in an **Easterly** direction and **1490** feet in a **Westerly** direction from the point of discovery (monument of location), at which a Notice of Location was duly posted, together with **300** feet on each side of the monument of location and center line of the claim. The monument of location upon which the Notice of Location was posted is a wood post measuring at least **1½" x 1½" x 4'**, set one foot in the ground. The general course of the lode or vein is from the **Easterly to Westerly** direction.

The exterior boundaries of the claim are distinctly marked by four wooden posts measuring at least **1½" x 1½" x 4'**, set one foot in the ground, one at each corner. The boundaries of the claim are described as follows: Beginning at the NE corner (Cor. 1) of the claim, which is marked "**NE Cor. DAN 7**", from which the SE corner of Section 36, Township 16 North, Range 52 East, M.D.B.&M. bears approximately **11,389 feet East** and **1,442 feet North**:

thence **600 feet South** to the SE Corner (Cor. 2), which is marked "**SE Cor. DAN 7**",
thence **1500 feet West** to the SW Corner (Cor. 3), which is marked "**SW Cor. DAN 7**",
thence **600 feet North** to the NW Corner (Cor. 4), which is marked "**NW Cor. DAN 7**",
thence **1500 feet East** to said Cor. 1, the point of beginning.

The corners were so marked on the posts by scribed metal tags.

The claim is located within the:

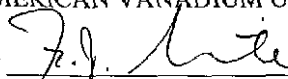
NE¼ of Section 3, T 15 N, R 52 E, M.D.B.&M., Eureka County, Nevada.

The boundaries of the claim were defined as required by law within 60 days from the date of posting of the Notice of Location. The work of location consisted of making the claim map as provided in N.R.S. § 517.040.

DATED this 15th day of November, 2013.

AMERICAN VANADIUM US INC., a Nevada corporation

By


R.J. Smith, Its agent

Official Record

Recording requested By
REECE, MARK

Eureka County - NV

Mike Rebaleati - Recorder

Fee: \$22.50

Page 1 of 1

RPTT:

Recorded by: LLH

Book- 557 Page- 0295

AFTER RECORDING, PLEASE RETURN TO:

Mark A. Reece

"LandMark"

12590 Overbrook Dr.

Reno, NV 89511



0225201

The undersigned hereby affirms that there is no
Social Security number contained in this document.

AMENDED CERTIFICATE OF LOCATION

LODE MINING CLAIM

This document amends the original certificate of location and amended certificate of location as filed in Eureka County, document number 204764 at Book 436, Page 136 (original) and document number 220262 at Book 531, Page 49 (amended), and with the Nevada BLM (NMC926072). This document corrects the tie to an established public survey monument.

NOTICE IS HEREBY GIVEN that AMERICAN VANADIUM US INC., a Nevada corporation whose address is P.O. Box 983 Eureka, Nevada, 89316 located the **DAN 10** lode mining claim, more particularly described below, on the 5th day of **March, 2006**.

The claim is approximately **1500** feet long and **600** feet wide, such that **1490** feet are claimed in an **Easterly** direction and **10** feet in a **Westerly** direction from the point of discovery (monument of location), at which a Notice of Location was duly posted, together with **300** feet on each side of the monument of location and center line of the claim. The monument of location upon which the Notice of Location was posted is a wood post measuring at least 1½" x 1½" x 4', set one foot in the ground. The general course of the lode or vein is from the **Easterly to Westerly** direction.

The exterior boundaries of the claim are distinctly marked by four wooden posts measuring at least 1½" x 1½" x 4', set one foot in the ground, one at each corner. The boundaries of the claim are described as follows: Beginning at the NE corner (Cor. 1) of the claim, which is marked "**NE Cor. DAN 10**", from which the SE corner of Section 36, Township 16 North, Range 52 East, M.D.B.&M. bears approximately **9,893 feet East** and **2,050 feet North**:

thence **600 feet South** to the SE Corner (Cor. 2), which is marked "**SE Cor. DAN 10**",
thence **1500 feet West** to the SW Corner (Cor. 3), which is marked "**SW Cor. DAN 10**",
thence **600 feet North** to the NW Corner (Cor. 4), which is marked "**NW Cor. DAN 10**",
thence **1500 feet East** to said Cor. 1, the point of beginning.

The corners were so marked on the posts by scribed metal tags.

The claim is located within the:

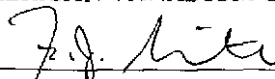
NE¼ of Section 3, T 15 N, R 52 E, NW¼ of Section 2, T 15 N, R 52 E, SE¼ of Section 3, T 15 N, R 52 E, SW¼ of Section 2, T 15 N, R 52 E, M.D.B.&M., Eureka County, Nevada.

The boundaries of the claim were defined as required by law within 60 days from the date of posting of the Notice of Location. The work of location consisted of making the claim map as provided in N.R.S. § 517.040.

DATED this 15th day of November, 2013.

AMERICAN VANADIUM US INC., a Nevada corporation

By


R.J. Smith, Its agent

AFTER RECORDING, PLEASE RETURN TO:
Mark A. Reece
"LandMark"
12590 Overbrook Dr.
Reno, NV 89511

DOC # 0225202
11/18/2013 04:25 PM
Official Record
Recording requested By
REECE, MARK
Eureka County - NV
Mike Rebaleati - Recorder
Fee: \$22.50 Page 1 of 1
RPTT: Recorded By: LLH
Book- 557 Page- 0296

*The undersigned hereby affirms that there is no
Social Security number contained in this document.*



AMENDED CERTIFICATE OF LOCATION **LODE MINING CLAIM**

This document amends the original certificate of location and amended certificate of location as filed in Eureka County, document number **204766** at Book **436**, Page **138** (original) and document number **220263** at Book **531**, Page **50** (amended), and with the Nevada BLM (**NMC926074**). This document is being filed to correct the tie to an established public survey monument and to affirm the boundaries of the claim and appropriate the full extent of the ground described herein, in accordance with the provisions of NRS § 517.200.1.

NOTICE IS HEREBY GIVEN that AMERICAN VANADIUM US INC., a Nevada corporation whose address is P.O. Box 983 Eureka, Nevada, 89316 located the **DAN 12** lode mining claim, more particularly described below, on the **6th** day of **March, 2006**.

The claim is approximately **1500** feet long and **600** feet wide, such that **10** feet are claimed in an **Easterly** direction and **1490** feet in a **Westerly** direction from the point of discovery (monument of location), at which a Notice of Location was duly posted, together with **300** feet on each side of the monument of location and center line of the claim. The monument of location upon which the Notice of Location was posted is a wood post measuring at least **1½" x 1½" x 4'**, set one foot in the ground. The general course of the lode or vein is from the **Easterly to Westerly** direction.

The exterior boundaries of the claim are distinctly marked by four wooden posts measuring at least **1½" x 1½" x 4'**, set one foot in the ground, one at each corner. The boundaries of the claim are described as follows: Beginning at the NE corner (Cor. 1) of the claim, which is marked "**NE Cor. DAN 12**", from which the SE corner of Section 36, Township 16 North, Range 52 East, M.D.B.&M. bears approximately **8,396 feet East** and **2,659 feet North**:

- thence **600 feet South** to the SE Corner (Cor. 2), which is marked "**SE Cor. DAN 12**",
- thence **1500 feet West** to the SW Corner (Cor. 3), which is marked "**SW Cor. DAN 12**",
- thence **600 feet North** to the NW Corner (Cor. 4), which is marked "**NW Cor. DAN 12**",
- thence **1500 feet East** to said Cor. 1, the point of beginning.

The corners were so marked on the posts by scribed metal tags.

The claim is located within the:

SW¼ of Section 2, T 15 N, R 52 E, M.D.B.&M., Eureka County, Nevada.

The boundaries of the claim were defined as required by law within 60 days from the date of posting of the Notice of Location. The work of location consisted of making the claim map as provided in N.R.S. § 517.040.

DATED this 15th day of November, 2013.

AMERICAN VANADIUM US INC., a Nevada corporation

By *R.J. Smith*
R.J. Smith, Its agent

DOC # 0225203

11/18/2013

04:25 PM

AFTER RECORDING, PLEASE RETURN TO:

Mark A. Reece
"LandMark"
12590 Overbrook Dr.
Reno, NV 89511

Official Record

Recording requested By
REECE, MARK

Eureka County - NV

Mike Rebaleati - Recorder

Fee: \$22.50

Page 1 of 1

RPTT:

Recorded By: LLH

Book- 557 Page- 0297

*The undersigned hereby affirms that there is no
Social Security number contained in this document.*



0225203

AMENDED CERTIFICATE OF LOCATION
LODE MINING CLAIM

This document amends the original certificate of location and amended certificate of location as filed in Eureka County, document number **204767** at Book **436**, Page **139** (original) and document number **220264** at Book **531**, Page **51** (amended), and with the Nevada BLM (NMC926075). This document corrects the tie to an established public survey monument.

NOTICE IS HEREBY GIVEN that AMERICAN VANADIUM US INC., a Nevada corporation whose address is P.O. Box 983 Eureka, Nevada, 89316 located the **DAN 13** lode mining claim, more particularly described below, on the 6th day of **March, 2006**.

The claim is approximately **1500** feet long and **600** feet wide, such that **1490** feet are claimed in an **Easterly** direction and **10** feet in a **Westerly** direction from the point of discovery (monument of location), at which a Notice of Location was duly posted, together with **300** feet on each side of the monument of location and center line of the claim. The monument of location upon which the Notice of Location was posted is a wood post measuring at least 1½" x 1½" x 4", set one foot in the ground. The general course of the lode or vein is from the **Easterly to Westerly** direction.

The exterior boundaries of the claim are distinctly marked by four wooden posts measuring at least 1½" x 1½" x 4", set one foot in the ground, one at each corner. The boundaries of the claim are described as follows: Beginning at the NE corner (Cor. 1) of the claim, which is marked "**NE Cor. DAN 13**", from which the SE corner of Section 36, Township 16 North, Range 52 East, M.D.B.&M. bears approximately **6,896 feet East** and **2,667 feet North**:

thence **600 feet South** to the SE Corner (Cor. 2), which is marked "**SE Cor. DAN 13**",
thence **1500 feet West** to the SW Corner (Cor. 3), which is marked "**SW Cor. DAN 13**",
thence **600 feet North** to the NW Corner (Cor. 4), which is marked "**NW Cor. DAN 13**",
thence **1500 feet East** to said Cor. 1, the point of beginning.

The corners were so marked on the posts by scribed metal tags.

The claim is located within the:

SE¼ of Section 2, T 15 N, R 52 E and SW¼ of Section 2, T 15 N, R 52 E, M.D.B.&M., Eureka County, Nevada.

The boundaries of the claim were defined as required by law within 60 days from the date of posting of the Notice of Location. The work of location consisted of making the claim map as provided in N.R.S. § 517.040.

DATED this 15th day of November, 2013.

AMERICAN VANADIUM US INC., a Nevada corporation

By *R.J. Smith*
R.J. Smith, Its agent

DOC # 0225204

11/18/2013

04:25 PM

Official Record

Recording requested By
REECE, MARK

Eureka County - NV

Mike Rebaleati - Recorder

Fee: \$22.50

Page 1 of 1

RPTT:

Recorded By: LLH

Book- 557 Page- 0298

AFTER RECORDING, PLEASE RETURN TO:

Mark A. Reece

"LandMark"

12590 Overbrook Dr.

Reno, NV 89511

*The undersigned hereby affirms that there is no
Social Security number contained in this document.*



AMENDED CERTIFICATE OF LOCATION
LODE MINING CLAIM

This document amends the original certificate of location and amended certificate of location as filed in Eureka County, document number **204768** at Book **436**, Page **140** (original) and document number **220265** at Book **531**, Page **52** (amended), and with the Nevada BLM (NMC926076). This document corrects the tie to an established public survey monument.

NOTICE IS HEREBY GIVEN that AMERICAN VANADIUM US INC., a Nevada corporation whose address is P.O. Box 983 Eureka, Nevada, 89316 located the **DAN 14** lode mining claim, more particularly described below, on the **6th** day of **March, 2006**.

The claim is approximately **1500** feet long and **600** feet wide, such that **1490** feet are claimed in an **Northerly** direction and **10** feet in a **Southerly** direction from the point of discovery (monument of location), at which a Notice of Location was duly posted, together with **300** feet on each side of the monument of location and center line of the claim. The monument of location upon which the Notice of Location was posted is a wood post measuring at least **1½" x 1½" x 4'**, set one foot in the ground. The general course of the lode or vein is from the **Northerly to Southerly** direction.

The exterior boundaries of the claim are distinctly marked by four wooden posts measuring at least **1½" x 1½" x 4'**, set one foot in the ground, one at each corner. The boundaries of the claim are described as follows: Beginning at the NE corner (Cor. 1) of the claim, which is marked "**NE Cor. DAN 14**", from which the SE corner of Section 36, Township 16 North, Range 52 East, M.D.B.&M. bears approximately **8,088 feet East** and **1,160 feet North**:

thence **1500 feet South** to the SE Corner (Cor. 2), which is marked "**SE Cor. DAN 14**",
thence **600 feet West** to the SW Corner (Cor. 3), which is marked "**SW Cor. DAN 14**",
thence **1500 feet North** to the NW Corner (Cor. 4), which is marked "**NW Cor. DAN 14**",
thence **600 feet East** to said Cor. 1, the point of beginning.

The corners were so marked on the posts by scribed metal tags.

The claim is located within the:

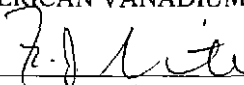
NW¼ of Section 2, T 15 N, R 52 E and SW¼ of Section 2, T 15 N, R 52 E, M.D.B.&M., Eureka County, Nevada.

The boundaries of the claim were defined as required by law within 60 days from the date of posting of the Notice of Location. The work of location consisted of making the claim map as provided in N.R.S. § 517.040.

DATED this 15th day of November, 2013.

AMERICAN VANADIUM US INC., a Nevada corporation

By


R.J. Smith, Its agent

DOC # 0225205

11/18/2013

04:25 PM

Official Record

Recording requested By
REECE, MARK

Eureka County - NV

Mike Rebaleati - Recorder

Fee: \$22.50

Page 1 of 1

RPTT:

Recorded By: LLH

Book- 557 Page- 0299

AFTER RECORDING, PLEASE RETURN TO:

Mark A. Reece

"LandMark"

12590 Overbrook Dr.

Reno, NV 89511

*The undersigned hereby affirms that there is no
Social Security number contained in this document.*



AMENDED CERTIFICATE OF LOCATION
LODE MINING CLAIM

This document amends the original certificate of location and amended certificate of location as filed in Eureka County, document number **204769** at Book **436**, Page **141** (original) and document number **220266** at Book **531**, Page **53** (amended), and with the Nevada BLM (NMC926077). This document corrects the tie to an established public survey monument.

NOTICE IS HEREBY GIVEN that AMERICAN VANADIUM US INC., a Nevada corporation whose address is P.O. Box 983 Eureka, Nevada, 89316 located the **DAN 15** lode mining claim, more particularly described below, on the 6th day of **March, 2006**.

The claim is approximately **1500 feet** long and **600 feet** wide, such that **1490 feet** are claimed in an **Northerly** direction and **10 feet** in a **Southerly** direction from the point of discovery (monument of location), at which a Notice of Location was duly posted, together with **300 feet** on each side of the monument of location and center line of the claim. The monument of location upon which the Notice of Location was posted is a wood post measuring at least **1½" x 1½" x 4'**, set one foot in the ground. The general course of the lode or vein is from the **Northerly to Southerly** direction.

The exterior boundaries of the claim are distinctly marked by four wooden posts measuring at least **1½" x 1½" x 4'**, set one foot in the ground, one at each corner. The boundaries of the claim are described as follows: Beginning at the NE corner (Cor. 1) of the claim, which is marked "**NE Cor. DAN 15**", from which the SE corner of Section 36, Township 16 North, Range 52 East, M.D.B.&M. bears approximately **7,488 feet East** and **1,164 feet North**:

thence **1500 feet South** to the SE Corner (Cor. 2), which is marked "**SE Cor. DAN 15**",

thence **600 feet West** to the SW Corner (Cor. 3), which is marked "**SW Cor. DAN 15**",

thence **1500 feet North** to the NW Corner (Cor. 4), which is marked "**NW Cor. DAN 15**",

thence **600 feet East** to said Cor. 1, the point of beginning.

The corners were so marked on the posts by scribed metal tags.

The claim is located within the:

NE¼ of Section 2, T 15 N, R 52 E, NW¼ of Section 2, T 15 N, R 52 E, SE¼ of Section 2, T 15 N, R 52 E and SW¼ of Section 2, T 15 N, R 52 E, M.D.B.&M., Eureka County, Nevada.

The boundaries of the claim were defined as required by law within 60 days from the date of posting of the Notice of Location. The work of location consisted of making the claim map as provided in N.R.S. § 517.040.

DATED this 15th day of November, 2013.

AMERICAN VANADIUM US INC., a Nevada corporation

By

R.J. Smith, Its agent

Official Record

Recording requested By
REECE, MARK

Eureka County - NV

Mike Rebaleati - Recorder

Fee: \$22.50

Page 1 of 1

RPTT:

Recorded By: LLH

Book- 557 Page- 0300

AFTER RECORDING, PLEASE RETURN TO:

Mark A. Reece
"LandMark"
12590 Overbrook Dr.
Reno, NV 89511

The undersigned hereby affirms that there is no
Social Security number contained in this document.



AMENDED CERTIFICATE OF LOCATION

LODE MINING CLAIM

This document amends the original certificate of location and amended certificate of location as filed in Eureka County, document number 204770 at Book 436, Page 142 (original) and document number 220267 at Book 531, Page 54 (amended), and with the Nevada BLM (NMC926078). This document corrects the tie to an established public survey monument.

NOTICE IS HEREBY GIVEN that AMERICAN VANADIUM US INC., a Nevada corporation whose address is P.O. Box 983 Eureka, Nevada, 89316 located the **DAN 16** lode mining claim, more particularly described below, on the 6th day of **March, 2006**.

The claim is approximately **1500** feet long and **600** feet wide, such that **1490** feet are claimed in an **Northerly** direction and **10** feet in a **Southerly** direction from the point of discovery (monument of location), at which a Notice of Location was duly posted, together with **300** feet on each side of the monument of location and center line of the claim. The monument of location upon which the Notice of Location was posted is a wood post measuring at least 1½" x 1½" x 4', set one foot in the ground. The general course of the lode or vein is from the **Northerly to Southerly** direction.

The exterior boundaries of the claim are distinctly marked by four wooden posts measuring at least 1½" x 1½" x 4', set one foot in the ground, one at each corner. The boundaries of the claim are described as follows: Beginning at the NE corner (Cor. 1) of the claim, which is marked "**NE Cor. DAN 16**", from which the SE corner of Section 36, Township 16 North, Range 52 East, M.D.B.&M. bears approximately **6,888 feet East** and **1,167 feet North**:

thence **1500 feet South** to the SE Corner (Cor. 2), which is marked "**SE Cor. DAN 16**",
thence **600 feet West** to the SW Corner (Cor. 3), which is marked "**SW Cor. DAN 16**",
thence **1500 feet North** to the NW Corner (Cor. 4), which is marked "**NW Cor. DAN 16**",
thence **600 feet East** to said Cor. 1, the point of beginning.

The corners were so marked on the posts by scribed metal tags.

The claim is located within the:

NE¼ of Section 2, T 15 N, R 52 E, and SE¼ of Section 2, T 15 N, R 52 E, M.D.B.&M., Eureka County, Nevada.

The boundaries of the claim were defined as required by law within 60 days from the date of posting of the Notice of Location. The work of location consisted of making the claim map as provided in N.R.S. § 517.040.

DATED this 15th day of November, 2013.

AMERICAN VANADIUM US INC., a Nevada corporation

By R.J. Smith
R.J. Smith, Its agent

Official RecordRecording requested By
REECE, MARK

Eureka County - NV

Mike Rebaleati - Recorder

Fee: \$22.50

Page 1 of 1

RPTT:

Recorded By: LLH

Book- 557 Page- 0301

AFTER RECORDING, PLEASE RETURN TO:

Mark A. Reece

"LandMark"

12590 Overbrook Dr.

Reno, NV 89511

The undersigned hereby affirms that there is no
Social Security number contained in this document.



0225207

AMENDED CERTIFICATE OF LOCATION

LODE MINING CLAIM

This document amends the original certificate of location and amended certificate of location as filed in Eureka County, document number **204771** at Book **436**, Page **143** (original) and document number **220268** at Book **531**, Page **55** (amended), and with the Nevada BLM (NMC926079). This document corrects the tie to an established public survey monument.

NOTICE IS HEREBY GIVEN that AMERICAN VANADIUM US INC., a Nevada corporation whose address is P.O. Box 983 Eureka, Nevada, 89316 located the **DAN 17** lode mining claim, more particularly described below, on the 6th day of **March, 2006**.

The claim is approximately **1500 feet** long and **400 feet** wide, such that **1100 feet** are claimed in an **Easterly** direction and **400 feet** in an **Westerly** direction from the point of discovery (monument of location), at which a Notice of Location was duly posted, together with **200 feet** on each side of the monument of location and center line of the claim. The monument of location upon which the Notice of Location was posted is a wood post measuring at least $1\frac{1}{2}$ " x $1\frac{1}{2}$ " x 4', set one foot in the ground. The general course of the lode or vein is from the **Easterly to Westerly** direction.

The exterior boundaries of the claim are distinctly marked by four wooden posts measuring at least $1\frac{1}{2}$ " x $1\frac{1}{2}$ " x 4', set one foot in the ground, one at each corner. The boundaries of the claim are described as follows: Beginning at the NE corner (Cor. 1) of the claim, which is marked "**NE Cor. DAN 17**", from which the SE corner of Section 36, Township 16 North, Range 52 East, M.D.B.&M. bears approximately **7,486 feet East** and **764 feet North**:

thence **400 feet South** to the SE Corner (Cor. 2), which is marked "**SE Cor. DAN 17**",
thence **1500 feet West** to the SW Corner (Cor. 3), which is marked "**SW Cor. DAN 17**",
thence **400 feet North** to the NW Corner (Cor. 4), which is marked "**NW Cor. DAN 17**",
thence **1500 feet East** to said Cor. 1, the point of beginning.

The corners were so marked on the posts by scribed metal tags.

The claim is located within the:

NE $\frac{1}{4}$ of Section 2, T 15 N, R 52 E, and NW $\frac{1}{4}$ of Section 2, T 15 N, R 52 E, M.D.B.&M., Eureka County, Nevada.

The boundaries of the claim were defined as required by law within 60 days from the date of posting of the Notice of Location. The work of location consisted of making the claim map as provided in N.R.S. § 517.040.

DATED this 15th day of November, 2013.

AMERICAN VANADIUM US INC., a Nevada corporation

By

R.J. Smith, Its agent

DOC # 0225208

11/18/2013

04:25 PM

Official Record

Recording requested By
REECE, MARK

Eureka County - NV

Mike Rebaleati - Recorder

Fee: \$22.50

Page 1 of 1

RPTT:

Recorded By: LLH

Book- 557 Page- 0302

AFTER RECORDING, PLEASE RETURN TO:

Mark A. Reece

"LandMark"

12590 Overbrook Dr.

Reno, NV 89511

*The undersigned hereby affirms that there is no
Social Security number contained in this document.*



AMENDED CERTIFICATE OF LOCATION
LODE MINING CLAIM

This document amends the original certificate of location and amended certificate of location as filed in Eureka County, document number **204772** at Book **436**, Page **144** (original) and document number **220269** at Book **531**, Page **56** (amended), and with the Nevada BLM (NMC926080). This document corrects the tie to an established public survey monument.

NOTICE IS HEREBY GIVEN that AMERICAN VANADIUM US INC., a Nevada corporation whose address is P.O. Box 983 Eureka, Nevada, 89316 located the **DAN 18** lode mining claim, more particularly described below, on the 6th day of **March, 2006**.

The claim is approximately **1500** feet long and **400** feet wide, such that **10** feet are claimed in an **N 10° E** direction and **1490** feet in an **S 10° W** direction from the point of discovery (monument of location), at which a Notice of Location was duly posted, together with **200** feet on each side of the monument of location and center line of the claim. The monument of location upon which the Notice of Location was posted is a wood post measuring at least 1½" x 1½" x 4', set one foot in the ground. The general course of the lode or vein is from the **N 10° E** to the **S 10° W** direction.

The exterior boundaries of the claim are distinctly marked by four wooden posts measuring at least 1½" x 1½" x 4', set one foot in the ground, one at each corner. The boundaries of the claim are described as follows: Beginning at the NE corner (Cor. 1) of the claim, which is marked "**NE Cor. DAN 18**", from which the SE corner of Section 36, Township 16 North, Range 52 East, M.D.B.&M. bears approximately **7,647 feet East** and **3,173 feet South**:

thence **1500 feet S 10° W** to the SE Corner (Cor. 2), which is marked "**SE Cor. DAN 18**",
thence **400 feet N 80° W** to the SW Corner (Cor. 3), which is marked "**SW Cor. DAN 18**",
thence **1500 feet N 10° E** to the NW Corner (Cor. 4), which is marked "**NW Cor. DAN 18**",
thence **400 feet S 80° E** to said Cor. 1, the point of beginning.

The corners were so marked on the posts by scribed metal tags.

The claim is located within the:

NE¼ of Section 35, T 16 N, R 52 E, NW¼ of Section 35, T 16 N, R 52 E, SE¼ of Section 35, T 16 N, R 52 E, and SW¼ of Section 35, T 16 N, R 52 E, M.D.B.&M., Eureka County, Nevada.

The boundaries of the claim were defined as required by law within 60 days from the date of posting of the Notice of Location. The work of location consisted of making the claim map as provided in N.R.S. § 517.040.

DATED this 15th day of November, 2013.

AMERICAN VANADIUM US INC., a Nevada corporation

By

R.J. Smith
R.J. Smith, Its agent

DOC # 0225209

11/18/2013

04:25 PM

Official Record

Recording requested By
REECE, MARK

Eureka County - NV

Mike Rebaleati - Recorder

Fee: \$22.50

Page 1 of 1

RPTT:

Recorded By: LLH

Book- 557 Page- 0303

AFTER RECORDING, PLEASE RETURN TO:

Mark A. Reece

"LandMark"

12590 Overbrook Dr.

Reno, NV 89511

*The undersigned hereby affirms that there is no
Social Security number contained in this document.*



AMENDED CERTIFICATE OF LOCATION
LODE MINING CLAIM

This document corrects the certificate of location as filed in Eureka County, document number **219284** at Book **526**, Page **382**, and with the Nevada BLM (NMC1062065). This document is being filed to correct the tie to an established public survey monument.

NOTICE IS HEREBY GIVEN that **AMERICAN VANADIUM US INC.**, a Nevada corporation whose mailing address is P.O. Box 983, Eureka, Nevada 89316, located the **FLOW 7** lode mining claim, more particularly described below, on the **3rd** day of **December, 2011**.

The claim is approximately **1500** feet long and **600** feet wide, such that **20** feet are claimed in a **N 46°43' E** direction and **1480** feet in a **S 46°43' W** direction from the point of discovery (monument of location), at which a Notice of Location was duly posted, together with **300** feet on each side of the monument of location and center line of the claim. The monument of location upon which the Notice of Location was posted is a wood post measuring at least **1½" x 1½" x 4'**, set one foot in the ground. The general course of the lode or vein is from the **Northeasterly to the Southwesterly** direction.

The exterior boundaries of the claim are distinctly marked by four wooden posts measuring at least **1½" x 1½" x 4'**, set one foot in the ground, one at each corner. The boundaries of the claim are described as follows: Beginning at the **NE** corner (Cor. 1) of the claim, which is marked "**Flow 7 North Cor.**", from which the **SE** corner of Section 36, Township 16 North, Range 52 East, M.D.B.&M. bears approximately **6,547 feet North and 2,655 feet West**:

thence **600 feet S 43°30'E** to the **SE** Corner (Cor. 2), which is marked "**Flow 7 East Cor.**",
thence **1500 feet S 46°43'W** to the **SW** Corner (Cor. 3), which is marked "**Flow 7 South Cor.**",
thence **600 feet N 43°30'W** to the **NW** Corner (Cor. 4), which is marked "**Flow 7 West Cor.**",
thence **1500 feet N 46°43'E** to said Cor. 1, the point of beginning.

The corners were so marked on the posts by scribed metal tags.

The claim is located within the:

NE¼ of Section 7, Township 15 North, Range 53 East

NW¼ of Section 7, Township 15 North, Range 53 East


SW¼ of Section 7, Township 15 North, Range 53 East; M.D.B.&M., Eureka County, Nevada.

The boundaries of the claim were defined as required by law within 60 days from the date of posting of the Notice of Location. The work of location consisted of making the claim map as provided in N.R.S. § 517.040.

DATED this 15th day of November, 2013.

AMERICAN VANADIUM US INC., a Nevada corporation

By


R.J. Smith, Its agent

DOC # 0225210

11/18/2013

04:25 PM

AFTER RECORDING, PLEASE RETURN TO:

Mark A. Reece
"LandMark"
12590 Overbrook Dr.
Reno, NV 89511

Official Record

Recording requested By
REECE, MARK

Eureka County - NV
Mike Rebaleati - Recorder

Fee: \$22.50

Page 1 of 1

RPTT:

Recorded By: LLH

Book- 557 Page- 0304

*The undersigned hereby affirms that there is no
Social Security number contained in this document.*



AMENDED CERTIFICATE OF LOCATION
LODE MINING CLAIM

This document corrects the certificate of location as filed in Eureka County, document number **219285** at Book **526**, Page **383**, and with the Nevada BLM (NMC1062066). This document is being filed to correct the tie to an established public survey monument.

NOTICE IS HEREBY GIVEN that **AMERICAN VANADIUM US INC.**, a Nevada corporation whose mailing address is P.O. Box 983, Eureka, Nevada 89316, located the **FLOW 8** lode mining claim, more particularly described below, on the **3rd** day of **December, 2011**.

The claim is approximately **1500** feet long and **600** feet wide, such that **1480** feet are claimed in a **N 46°43' E** direction and **20** feet in a **S 46°43' W** direction from the point of discovery (monument of location), at which a Notice of Location was duly posted, together with **300** feet on each side of the monument of location and center line of the claim. The monument of location upon which the Notice of Location was posted is a wood post measuring at least **1½" x 1½" x 4'**, set one foot in the ground. The general course of the lode or vein is from the **Northeasterly to the Southwesterly** direction.

The exterior boundaries of the claim are distinctly marked by four wooden posts measuring at least **1½" x 1½" x 4'**, set one foot in the ground, one at each corner. The boundaries of the claim are described as follows: Beginning at the **NE** corner (Cor. 1) of the claim, which is marked "**Flow 8 North Cor.**", from which the **SE** corner of Section 36, Township 16 North, Range 52 East, M.D.B.&M. bears approximately **5,518 feet North and 3,747 feet West**:

thence **600 feet S 43°30'E** to the **SE** Corner (Cor. 2), which is marked "**Flow 8 East Cor.**",
thence **1500 feet S 46°43'W** to the **SW** Corner (Cor. 3), which is marked "**Flow 8 South Cor.**",
thence **600 feet N 43°30'W** to the **NW** Corner (Cor. 4), which is marked "**Flow 8 West Cor.**",
thence **1500 feet N 46°43'E** to said Cor. 1, the point of beginning.

The corners were so marked on the posts by scribed metal tags.

The claim is located within the:

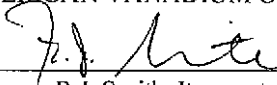
NE¼ of Section 7, Township 15 North, Range 53 East
NW¼ of Section 7, Township 15 North, Range 53 East
M.D.B.&M., Eureka County, Nevada.

The boundaries of the claim were defined as required by law within 60 days from the date of posting of the Notice of Location. The work of location consisted of making the claim map as provided in N.R.S. § 517.040.

DATED this 15th day of November, 2013.

AMERICAN VANADIUM US INC., a Nevada corporation

By


R.J. Smith, Its agent

DOC # 0225211

11/18/2013

04:25 PM

Official Record
Recording requested By
REECE, MARK

AFTER RECORDING, PLEASE RETURN TO:

Mark A. Reece

"LandMark"

12590 Overbrook Dr.

Reno, NV 89511

Eureka County - NV
Mike Rebaleati - Recorder

Fee: \$22.50

Page 1 of 1

RPTT:

Recorded By: LLH

Book- 557 Page- 0305

The undersigned hereby affirms that there is no
Social Security number contained in this document.



AMENDED CERTIFICATE OF LOCATION LODE MINING CLAIM

This document corrects the certificate of location as filed in Eureka County, document number 219286 at Book 526, Page 384, and with the Nevada BLM (NMC1062067). This document is being filed to correct the tie to an established public survey monument.

NOTICE IS HEREBY GIVEN that **AMERICAN VANADIUM US INC.**, a Nevada corporation whose mailing address is P.O. Box 983, Eureka, Nevada 89316, located the **FLOW 9** lode mining claim, more particularly described below, on the **3rd day of December, 2011**.

The claim is approximately **1500** feet long and **600** feet wide, such that **20** feet are claimed in a **N 46°43' E** direction and **1480** feet in a **S 46°43' W** direction from the point of discovery (monument of location), at which a Notice of Location was duly posted, together with **300** feet on each side of the monument of location and center line of the claim. The monument of location upon which the Notice of Location was posted is a wood post measuring at least **1½" x 1½" x 4'**, set one foot in the ground. The general course of the lode or vein is from the **Northeasterly to the Southwesterly** direction.

The exterior boundaries of the claim are distinctly marked by four wooden posts measuring at least **1½" x 1½" x 4'**, set one foot in the ground, one at each corner. The boundaries of the claim are described as follows: Beginning at the **NE** corner (Cor. 1) of the claim, which is marked "**Flow 9 North Cor.**", from which the **SE** corner of Section 36, Township 16 North, Range 52 East, M.D.B.&M. bears approximately **6,983 feet North and 3,066 feet West**:

thence **600 feet S 43°30'E** to the **SE** Corner (Cor. 2), which is marked "**Flow 9 East Cor.**",
thence **1500 feet S 46°43'W** to the **SW** Corner (Cor. 3), which is marked "**Flow 9 South Cor.**",
thence **600 feet N 43°30'W** to the **NW** Corner (Cor. 4), which is marked "**Flow 9 West Cor.**",
thence **1500 feet N 46°43'E** to said Cor. 1, the point of beginning.

The corners were so marked on the posts by scribed metal tags.

The claim is located within the:

NE¼ of Section 7, Township 15 North, Range 53 East, **NW¼** of Section 7, Township 15 North, Range 53 East, **SE¼** of Section 7, Township 15 North, Range 53 East, and **SW¼** of Section 7, Township 15 North, Range 53 East; M.D.B.&M., Eureka County, Nevada.

The boundaries of the claim were defined as required by law within 60 days from the date of posting of the Notice of Location. The work of location consisted of making the claim map as provided in N.R.S. § 517.040.

DATED this 15th day of November, 2013.

AMERICAN VANADIUM US INC., a Nevada corporation

By R.J. Smith
R.J. Smith, Its agent

DOC # 0225212

11/18/2013

04:25 PM

Official Record

Recording requested By
REECE, MARK

Eureka County - NV

Mike Rebaleati - Recorder

Fee: \$22.50

Page 1 of 1

RPTT:

Recorded By: LLH

Book- 557 Page- 0306

AFTER RECORDING, PLEASE RETURN TO:

Mark A. Reece

"LandMark"

12590 Overbrook Dr.

Reno, NV 89511

*The undersigned hereby affirms that there is no
Social Security number contained in this document.*



AMENDED CERTIFICATE OF LOCATION
LODE MINING CLAIM

This document corrects the certificate of location as filed in Eureka County, document number 219287 at Book 526, Page 385, and with the Nevada BLM (NMC1062068). This document is being filed to correct the tie to an established public survey monument.

NOTICE IS HEREBY GIVEN that **AMERICAN VANADIUM US INC.**, a Nevada corporation whose mailing address is P.O. Box 983, Eureka, Nevada 89316, located the **FLOW 10** lode mining claim, more particularly described below, on the **3rd** day of **December, 2011**.

The claim is approximately **1500** feet long and **600** feet wide, such that **1480** feet are claimed in a **N 46°43' E** direction and **20** feet in a **S 46°43' W** direction from the point of discovery (monument of location), at which a Notice of Location was duly posted, together with **300** feet on each side of the monument of location and center line of the claim. The monument of location upon which the Notice of Location was posted is a wood post measuring at least **1½" x 1½" x 4'**, set one foot in the ground. The general course of the lode or vein is from the **Northeasterly to the Southwesterly** direction.

The exterior boundaries of the claim are distinctly marked by four wooden posts measuring at least **1½" x 1½" x 4'**, set one foot in the ground, one at each corner. The boundaries of the claim are described as follows: Beginning at the **NE** corner (Cor. 1) of the claim, which is marked "**Flow 10 North Cor.**", from which the **SE** corner of Section 36, Township 16 North, Range 52 East, M.D.B.&M. bears approximately **5,955 feet North and 4,158 feet West**:
thence **600 feet S 43°30'E** to the **SE** Corner (Cor. 2), which is marked "**Flow 10 East Cor.**",
thence **1500 feet S 46°43'W** to the **SW** Corner (Cor. 3), which is marked "**Flow 10 South Cor.**",
thence **600 feet N 43°30'W** to the **NW** Corner (Cor. 4), which is marked "**Flow 10 West Cor.**",
thence **1500 feet N 46°43'E** to said Cor. 1, the point of beginning.

The corners were so marked on the posts by scribed metal tags.

The claim is located within the:

NE¼ of Section 7, Township 15 North, Range 53 East
M.D.B.&M., Eureka County, Nevada.

The boundaries of the claim were defined as required by law within 60 days from the date of posting of the Notice of Location. The work of location consisted of making the claim map as provided in N.R.S. § 517.040.

DATED this 15th day of November, 2013.

AMERICAN VANADIUM US INC., a Nevada corporation

By

R.J. Smith, Its agent

DOC # 0225213

11/18/2013

04:25 PM

Official Record

Recording requested By
REECE, MARK

Eureka County - NV

Mike Rebaleati - Recorder

Fee: \$22.50

Page 1 of 1

RPTT:

Recorded By: LLH

Book- 557 Page- 0307

AFTER RECORDING, PLEASE RETURN TO:

Mark A. Reece

"LandMark"

12590 Overbrook Dr.

Reno, NV 89511

*The undersigned hereby affirms that there is no
Social Security number contained in this document.*



0225213

AMENDED CERTIFICATE OF LOCATION
LODE MINING CLAIM

This document corrects the certificate of location as filed in Eureka County, document number 219288 at Book 526, Page 386, and with the Nevada BLM (NMC1062069). This document is being filed to correct the tie to an established public survey monument.

NOTICE IS HEREBY GIVEN that **AMERICAN VANADIUM US INC.**, a Nevada corporation whose mailing address is P.O. Box 983, Eureka, Nevada 89316, located the **FLOW 11** lode mining claim, more particularly described below, on the **3rd** day of **December, 2011**.

The claim is approximately **1500** feet long and **600** feet wide, such that **20** feet are claimed in a **N 46°43' E** direction and **1480** feet in a **S 46°43' W** direction from the point of discovery (monument of location), at which a Notice of Location was duly posted, together with **300** feet on each side of the monument of location and center line of the claim. The monument of location upon which the Notice of Location was posted is a wood post measuring at least **1½" x 1½" x 4'**, set one foot in the ground. The general course of the lode or vein is from the **Northeasterly to the Southwesterly** direction.

The exterior boundaries of the claim are distinctly marked by four wooden posts measuring at least **1½" x 1½" x 4'**, set one foot in the ground, one at each corner. The boundaries of the claim are described as follows: Beginning at the **NE** corner (Cor. 1) of the claim, which is marked "**Flow 11 North Cor.**", from which the **SE** corner of Section 36, Township 16 North, Range 52 East, M.D.B.&M. bears approximately **7,420 feet North and 3,477 feet West**:

thence **600 feet S 43°30'E** to the **SE** Corner (Cor. 2), which is marked "**Flow 11 East Cor.**",
thence **1500 feet S 46°43'W** to the **SW** Corner (Cor. 3), which is marked "**Flow 11 South Cor.**",
thence **600 feet N 43°30'W** to the **NW** Corner (Cor. 4), which is marked "**Flow 11 West Cor.**",
thence **1500 feet N 46°43'E** to said Cor. 1, the point of beginning.

The corners were so marked on the posts by scribed metal tags.

The claim is located within the:

NE¼ of Section 7, Township 15 North, Range 53 East

SE¼ of Section 7, Township 15 North, Range 53 East

SW¼ of Section 7, Township 15 North, Range 53 East; M.D.B.&M., Eureka County, Nevada.

The boundaries of the claim were defined as required by law within 60 days from the date of posting of the Notice of Location. The work of location consisted of making the claim map as provided in N.R.S. § 517.040.

DATED this 15th day of November, 2013.

AMERICAN VANADIUM US INC., a Nevada corporation

By

R.J. Smith
R.J. Smith, Its agent

DOC # 0225214

11/18/2013

04:25 PM

Official Record

Recording requested By
REECE, MARK

Eureka County - NV

Mike Rebaleati - Recorder

Fee: \$22.50

Page 1 of 1

RPTT:

Recorded By: LLH

Book- 557 Page- 0308

AFTER RECORDING, PLEASE RETURN TO:

Mark A. Reece
"LandMark"
12590 Overbrook Dr.
Reno, NV 89511

*The undersigned hereby affirms that there is no
Social Security number contained in this document.*



AMENDED CERTIFICATE OF LOCATION
LODE MINING CLAIM

This document corrects the certificate of location as filed in Eureka County, document number **219289** at Book **526**, Page **387**, and with the Nevada BLM (NMC1062070). This document is being filed to correct the tie to an established public survey monument.

NOTICE IS HEREBY GIVEN that **AMERICAN VANADIUM US INC.**, a Nevada corporation whose mailing address is P.O. Box 983, Eureka, Nevada 89316, located the **FLOW 12** lode mining claim, more particularly described below, on the **3rd** day of **December, 2011**.

The claim is approximately **1500** feet long and **600** feet wide, such that **1480** feet are claimed in a **N 46°43' E** direction and **20** feet in a **S 46°43' W** direction from the point of discovery (monument of location), at which a Notice of Location was duly posted, together with **300** feet on each side of the monument of location and center line of the claim. The monument of location upon which the Notice of Location was posted is a wood post measuring at least **1½" x 1½" x 4'**, set one foot in the ground. The general course of the lode or vein is from the **Northeasterly to the Southwesterly** direction.

The exterior boundaries of the claim are distinctly marked by four wooden posts measuring at least **1½" x 1½" x 4'**, set one foot in the ground, one at each corner. The boundaries of the claim are described as follows: Beginning at the **NE** corner (Cor. 1) of the claim, which is marked "**Flow 12 North Cor.**", from which the **SE** corner of Section 36, Township 16 North, Range 52 East, M.D.B.&M. bears approximately **6,392 feet North and 4,569 feet West**:

thence **600 feet S 43°30'E** to the **SE** Corner (Cor. 2), which is marked "**Flow 12 East Cor.**",
thence **1500 feet S 46°43'W** to the **SW** Corner (Cor. 3), which is marked "**Flow 12 South Cor.**",
thence **600 feet N 43°30'W** to the **NW** Corner (Cor. 4), which is marked "**Flow 12 West Cor.**",
thence **1500 feet N 46°43'E** to said Cor. 1, the point of beginning.

The corners were so marked on the posts by scribed metal tags.

The claim is located within the:

NE¼ of Section 7, Township 15 North, Range 53 East
M.D.B.&M., Eureka County, Nevada.

The boundaries of the claim were defined as required by law within 60 days from the date of posting of the Notice of Location. The work of location consisted of making the claim map as provided in N.R.S. § 517.040.

DATED this 15th day of November, 2013.

AMERICAN VANADIUM US INC., a Nevada corporation

By

R.J. Smith, Its agent

DOC # 0225215

11/18/2013

04:25 PM

Official Record

Recording requested By
REECE, MARK

Eureka County - NV

Mike Rebaleati - Recorder

Fee: **\$22.50**

Page 1 of 1

RPTT:

Recorded By: LLH

Book- 557 Page- 0309

AFTER RECORDING, PLEASE RETURN TO:

Mark A. Reece

"LandMark"

12590 Overbrook Dr.

Reno, NV 89511

*The undersigned hereby affirms that there is no
Social Security number contained in this document.*



AMENDED CERTIFICATE OF LOCATION
LODE MINING CLAIM

This document corrects the certificate of location as filed in Eureka County, document number **217054** at Book **514**, Page **59**, and with the Nevada BLM (NMC1042073). This document is being filed to correct the tie to an established public survey monument.

NOTICE IS HEREBY GIVEN that **AMERICAN VANADIUM US INC.**, a Nevada Corporation whose mailing address is P.O. Box 983, Eureka, Nevada, 89316, located the Jct. No. 1 lode mining claim, more particularly described below, on the **30th** day of **March, 2011**.

The claim is approximately 1,500 feet long and 600 feet wide, such that **35** feet are claimed in a **N 13° 0' 0" E** direction and **1465** feet in a **S 13° 0' 0" W** direction from the point of discovery (monument of location), at which a Notice of Location was duly posted, together with 300 feet on each side of the monument of location and center line of the claim. The monument of location upon which the Notice of Location was posted is a wood post measuring at least 1½" x 1½" x 4', set one foot in the ground. The general course of the lode or vein is from the **Northeasterly to Southwesterly** direction.

The exterior boundaries of the claim are distinctly marked by four wooden posts measuring at least 1½" x 1½" x 4', set one foot in the ground, one at each corner. The boundaries of the claim are described as follows: Beginning at the **NW** corner of the claim, which is marked **NW Cor. Jct. No. 1**, from which the protracted **NW** corner of Section 13, Township 16 North, Range 53 East, MDM bears approximately **N 62° 0' 0" W** a distance of **1775** feet:

thence **600 feet S 77° 0' 0" E** to the **NE** Corner, which is marked **NE Cor. Jct. No. 1**,
thence **1500 feet S 13° 0' 0" W** to the **SE** Corner, which is marked **SE Cor. Jct. No. 1**,
thence **600 feet N 77° 0' 0" W** to the **SW** Corner, which is marked **SW Cor. Jct. No. 1**,
thence **1500 feet N 13° 0' 0" E** to said **NW Cor. Jct. No. 1**, the point of beginning.

The corners were so marked on the posts with black ink, or were marked on a scribed aluminum tag attached to the post.


The claim is located within the:

NW¼ quarter of Section 13, Township 16 North, Range 53 East; M.D.B.&M., Eureka County, Nevada.

The boundaries of the claim were defined as required by law within 60 days from the date of posting of the Notice of Location. The work of location consisted of making the claim map as provided in N.R.S. § 517.040.

DATED this 15th day of November, 2013.

AMERICAN VANADIUM US INC., a Nevada corporation, locator

By 
R.J. Smith, Its agent

DOC # 0225216

11/18/2013

04:25 PM

Official Record

Recording requested By
REECE, MARK

Eureka County - NV

Mike Rebaleati - Recorder

Fee: \$22.50

Page 1 of 1

RPTT:

Recorded By: LLH

Book- 557 Page- 0310

AFTER RECORDING, PLEASE RETURN TO:

Mark A. Reece

"LandMark"

12590 Overbrook Dr.

Reno, NV 89511

*The undersigned hereby affirms that there is no
Social Security number contained in this document.*



0225216

AMENDED CERTIFICATE OF LOCATION
LODE MINING CLAIM

This document corrects the certificate of location as filed in Eureka County, document number **217056** at Book **514**, Page **60**, and with the Nevada BLM (NMC1042074). This document is being filed to correct the tie to an established public survey monument.

NOTICE IS HEREBY GIVEN that **AMERICAN VANADIUM US INC.**, a Nevada Corporation whose mailing address is P.O. Box 983, Eureka, Nevada, 89316, located the **Jct. No. 2** lode mining claim, more particularly described below, on the **30th** day of **March, 2011**.

The claim is approximately 1,500 feet long and 600 feet wide, such that **50 feet** are claimed in a **N 42° 0' 0" W** direction and **1450 feet** in a **S 42° 0' 0" E** direction from the point of discovery (monument of location), at which a Notice of Location was duly posted, together with 300 feet on each side of the monument of location and center line of the claim. The monument of location upon which the Notice of Location was posted is a wood post measuring at least **1½" x 1½" x 4'**, set one foot in the ground. The general course of the lode or vein is from the **Northwesterly to Southeasterly** direction.

The exterior boundaries of the claim are distinctly marked by four wooden posts measuring at least **1½" x 1½" x 4'**, set one foot in the ground, one at each corner. The boundaries of the claim are described as follows: Beginning at the **SE** corner of the claim, which is marked **SE Cor. Jct. No. 2**, from which the protracted **SE** corner of Section 18, Township 16 North, Range 54 East, MDM bears approximately **S 85° 0' 0" E** a distance of **1273 feet**:

thence **600 feet S 48° 0' 0" W** to the **SW** Corner, which is marked **SW Cor. Jct. No. 2**,
thence **1500 feet N 42° 0' 0" W** to the **NW** Corner, which is marked **NW Cor. Jct. No. 2**,
thence **600 feet N 48° 0' 0" E** to the **NE** Corner, which is marked **NE Cor. Jct. No. 2**,
thence **1500 feet S 42° 0' 0" E** to said **SE Cor. Jct. No. 2**, the point of beginning.

The corners were so marked on the posts with black ink, or were marked on a scribed aluminum tag attached to the post.

The claim is located within the:

SE¼ quarter of Section 18, Township 16 North, Range 54 East and **NE¼** quarter of Section 19, Township 16 North, Range 54 East; M.D.B.&M., Eureka County, Nevada.

The boundaries of the claim were defined as required by law within 60 days from the date of posting of the Notice of Location. The work of location consisted of making the claim map as provided in N.R.S. § 517.040.

DATED this 15th day of November, 2013.

AMERICAN VANADIUM US INC., a Nevada corporation, locator

By

R.J. Smith
R.J. Smith, Its agent

DOC # 0225217

11/18/2013

04:25 PM

Official Record

Recording requested By
REECE, MARK

Eureka County - NV
Mike Rebaleati - Recorder

Fee: \$22.50

Page 1 of 1

RPTT:

Recorded By: LLH

Book- 557 Page- 0311

AFTER RECORDING, PLEASE RETURN TO:

Mark A. Reece

"LandMark"

12590 Overbrook Dr.

Reno, NV 89511

The undersigned hereby affirms that there is no
Social Security number contained in this document.



0225217

AMENDED CERTIFICATE OF LOCATION LODE MINING CLAIM

This document corrects the certificate of location as filed in Eureka County, document number 217058 at Book 514, Page 61, and with the Nevada BLM (NMC1042075). This document is being filed to correct the tie to an established public survey monument.

NOTICE IS HEREBY GIVEN that AMERICAN VANADIUM US INC., a Nevada Corporation whose mailing address is P.O. Box 983, Eureka, Nevada, 89316, located the Jct. No. 3 lode mining claim, more particularly described below, on the 30th day of March, 2011.

The claim is approximately 1,500 feet long and 600 feet wide, such that 80 feet are claimed in a S 75° 0' 0" E direction and 1420 feet in a N 75° 0' 0" W direction from the point of discovery (monument of location), at which a Notice of Location was duly posted, together with 300 feet on each side of the monument of location and center line of the claim. The monument of location upon which the Notice of Location was posted is a wood post measuring at least 1½" x 1½" x 4', set one foot in the ground. The general course of the lode or vein is from the Southeasterly to Northwesterly direction.

The exterior boundaries of the claim are distinctly marked by four wooden posts measuring at least 1½" x 1½" x 4', set one foot in the ground, one at each corner. The boundaries of the claim are described as follows: Beginning at the SW corner of the claim, which is marked SW Cor. Jct. No. 3, from which the protracted NW corner of Section 31, Township 17 North, Range 54 East, MDM bears approximately N 75° 0' 0" W a distance of 705 feet:

thence 600 feet N 15° 0' 0" E to the NW Corner, which is marked NW Cor. Jct. No. 3,
thence 1500 feet S 75° 0' 0" E to the NE Corner, which is marked NE Cor. Jct. No. 3,
thence 600 feet S 15° 0' 0" W to the SE Corner, which is marked SE Cor. Jct. No. 3,
thence 1500 feet N 75° 0' 0" W to said SW Cor. Jct. No. 3, the point of beginning.

The corners were so marked on the posts with black ink, or were marked on a scribed aluminum tag attached to the post.

The claim is located within the:


SW¼ quarter of Section 30, Township 17 North, Range 54 East and NW¼ quarter of Section 31, Township 17 North, Range 54 East; M.D.B.&M., Eureka County, Nevada.

The boundaries of the claim were defined as required by law within 60 days from the date of posting of the Notice of Location. The work of location consisted of making the claim map as provided in N.R.S. § 517.040.

DATED this 15th day of November, 2013.

AMERICAN VANADIUM US INC., a Nevada
corporation, locator

By


R.J. Smith, Its agent

DOC # 0225218

11/18/2013

04:25 PM

Official Record

Recording requested By
REECE, MARK

Eureka County - NV

Mike Rebaleati - Recorder

Fee: \$22.50

Page 1 of 1

RPTT:

Recorded By: LLH

Book- 557 Page- 0312

AFTER RECORDING, PLEASE RETURN TO:

Mark A. Reece

"LandMark"

12590 Overbrook Dr.

Reno, NV 89511

*The undersigned hereby affirms that there is no
Social Security number contained in this document.*



AMENDED CERTIFICATE OF LOCATION
LODE MINING CLAIM

This document amends the original certificate of location as filed in Eureka County on January 24, 2011, document number **216669** at Book **511**, Page **335** and with the Nevada BLM on January 24, 2011 (NMC1036004). This document is being filed to correct the tie to an established public survey monument.

NOTICE IS HEREBY GIVEN that **AMERICAN VANADIUM US INC.**, a Nevada corporation, whose address is P.O. Box 983, Eureka, Nevada, 89316, located the **LSV #1** lode mining claim, more particularly described below, on the **7th** day of **November, 2010**.

The claim is approximately **1,500** feet long and **600** feet wide, such that **15** feet are claimed in a **N 50° 0' E** direction and **1485** feet in an **S 50° 0' W** direction from the point of discovery (monument of location), at which a Notice of Location was duly posted, together with **300** feet on each side of the monument of location and center line of the claim. The monument of location upon which the Notice of Location was posted is a wood post measuring at least **1½" x 1½" x 4'**, set one foot in the ground. The general course of the lode or vein is from the **Northeasterly to Southwesterly** direction.

The exterior boundaries of the claim are distinctly marked by four wooden posts measuring at least **1½" x 1½" x 4'**, set one foot in the ground, one at each corner. The boundaries of the claim are described as follows: Beginning at the **NE** corner (Cor. 1) of the claim, which is marked "**LSV #1/NE**", from which the **SE** corner of Section **36**, Township **16 North**, Range **52 East**, M.D.B.&M. bears approximately **S 65° 10' W** a distance of **14746** feet:
thence **1500 feet S 50° 0' W** to the **SE** Corner (Cor. 2), which is marked "**LSV #1/SE**",
thence **600 feet N 40° 0' W** to the **SW** Corner (Cor. 3), which is marked "**LSV #1/SW**",
thence **1500 feet N 50° 0' E** to the **NW** Corner (Cor. 4), which is marked "**LSV #1/NW**",
thence **600 feet S 40° 0' E** to said Cor. 1, the point of beginning.

The corners were so marked on the posts with blank ink, or were marked on a scribed aluminum tag attached to the post.

The claim is located within the:

SE¼ Sec. 28, Township 16 N, Range 53 E

SW¼ Sec. 28, Township 16 N, Range 53 E

M.D.B.&M., Eureka County, Nevada.

The boundaries of the claim were defined as required by law within 60 days from the date of posting of the Notice of Location. The work of location consisted of making the claim map as provided in N.R.S. § 517.040.

DATED this 15th day of November, 2013.

AMERICAN VANADIUM US INC., a Nevada corporation

By

R.J. Smith, Its agent

DOC # 0225219

11/18/2013

04:25 PM

Official Record

Recording requested By
REECE, MARK

Eureka County - NV

Mike Rebaleati - Recorder

Fee: \$22.50

Page 1 of 1

RPTT:

Recorded By: LLH

Book- 557 Page- 0313

AFTER RECORDING, PLEASE RETURN TO:

Mark A. Reece

"LandMark"

12590 Overbrook Dr.

Reno, NV 89511

*The undersigned hereby affirms that there is no
Social Security number contained in this document.*



0225219

AMENDED CERTIFICATE OF LOCATION
LODE MINING CLAIM

This document amends the original certificate of location as filed in Eureka County on January 24, 2011, document number **216670** at Book **511**, Page **336** and with the Nevada BLM on January 24, 2011 (**NMC1036005**). This document is being filed to correct the tie to an established public survey monument.

NOTICE IS HEREBY GIVEN that **AMERICAN VANADIUM US INC.**, a Nevada corporation, whose address is P.O. Box 983, Eureka, Nevada, 89316, located the LSV #2 lode mining claim, more particularly described below, on the **7th** day of **November, 2010**.

The claim is approximately **1,500** feet long and **600** feet wide, such that **15** feet are claimed in a **N 50° 0' E** direction and **1485** feet in an **S 50° 0' W** direction from the point of discovery (monument of location), at which a Notice of Location was duly posted, together with **300** feet on each side of the monument of location and center line of the claim. The monument of location upon which the Notice of Location was posted is a wood post measuring at least **1½" x 1½" x 4'**, set one foot in the ground. The general course of the lode or vein is from the **Northeasterly to Southwesterly** direction.

The exterior boundaries of the claim are distinctly marked by four wooden posts measuring at least **1½" x 1½" x 4'**, set one foot in the ground, one at each corner. The boundaries of the claim are described as follows: Beginning at the **NE** corner (Cor. 1) of the claim, which is marked "**LSV #2/NE**", from which the **SE** corner of Section **36**, Township **16** North, Range **52** East, M.D.B.&M. bears approximately **S 69° 33' W** a distance of **10772** feet:

thence **1500 feet S 50° 0' W** to the **SE** Corner (Cor. 2), which is marked "**LSV #2/SE**",
thence **600 feet N 40° 0' W** to the **SW** Corner (Cor. 3), which is marked "**LSV #2/SW**",
thence **1500 feet N 50° 0' E** to the **NW** Corner (Cor. 4), which is marked "**LSV #2/NW**",
thence **600 feet S 40° 0' E** to said Cor. 1, the point of beginning.

The corners were so marked on the posts with blank ink, or were marked on a scribed aluminum tag attached to the post.

The claim is located within the:

NE¼ Sec. 32, Township 16 N, Range 53 E
M.D.B.&M., Eureka County, Nevada.

The boundaries of the claim were defined as required by law within 60 days from the date of posting of the Notice of Location. The work of location consisted of making the claim map as provided in N.R.S. § 517.040.

DATED this 15th day of November, 2013.

AMERICAN VANADIUM US INC., a Nevada corporation

By *R.J. Smith*
R.J. Smith, Its agent

DOC # 0225220

11/18/2013

04:25 PM

Official Record

Recording requested By
REECE, MARK

Eureka County - NV

Mike Rebaleati - Recorder

Fee: \$22.50

Page 1 of 1

RPTT:

Recorded By: LLH

Book- 557 Page- 0314

AFTER RECORDING, PLEASE RETURN TO:

Mark A. Reece

"LandMark"

12590 Overbrook Dr.

Reno, NV 89511

The undersigned hereby affirms that there is no
Social Security number contained in this document.



0225220

AMENDED CERTIFICATE OF LOCATION LODE MINING CLAIM

This document amends the original certificate of location as filed in Eureka County on January 24, 2011, document number **216672** at Book **511**, Page **337** and with the Nevada BLM on January 24, 2011 (NMC1036006). This document is being filed to correct the tie to an established public survey monument.

NOTICE IS HEREBY GIVEN that **AMERICAN VANADIUM US INC.**, a Nevada corporation, whose address is P.O. Box 983, Eureka, Nevada, 89316, located the **Matt #1** lode mining claim, more particularly described below, on the **6th** day of **November, 2010**.

The claim is approximately **1,500** feet long and **600** feet wide, such that **15** feet are claimed in a **East** direction and **1485** feet in an **West** direction from the point of discovery (monument of location), at which a Notice of Location was duly posted, together with **300** feet on each side of the monument of location and center line of the claim. The monument of location upon which the Notice of Location was posted is a wood post measuring at least $1\frac{1}{2}$ " x $1\frac{1}{2}$ " x 4', set one foot in the ground. The general course of the lode or vein is from the **Easterly to Westerly** direction.

The exterior boundaries of the claim are distinctly marked by four wooden posts measuring at least $1\frac{1}{2}$ " x $1\frac{1}{2}$ " x 4', set one foot in the ground, one at each corner. The boundaries of the claim are described as follows: Beginning at the **NE** corner (Cor. 1) of the claim, which is marked "**Matt #1/NE**", from which the **SE** corner of Section 36, Township 16 North, Range 52 East, M.D.B.&M. bears approximately **S 28° 57' 11" E** a distance of **578.2** feet:

thence **600 feet S** to the **SE** Corner (Cor. 2), which is marked "**Matt #1/SE**",
thence **1500 feet W** to the **SW** Corner (Cor. 3), which is marked "**Matt #1/SW**",
thence **600 feet N** to the **NW** Corner (Cor. 4), which is marked "**Matt #1/NW**",
thence **1500 feet E** to said Cor. 1, the point of beginning.

The corners were so marked on the posts with blank ink, or were marked on a scribed aluminum tag attached to the post.

The claim is located within the:

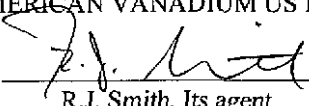
SE $\frac{1}{4}$ Sec. 36, Township 16 N, Range 52 E
NE $\frac{1}{4}$ Sec. 1, Township 15 N, Range 52 E
M.D.B.&M., Eureka County, Nevada.

The boundaries of the claim were defined as required by law within 60 days from the date of posting of the Notice of Location. The work of location consisted of making the claim map as provided in N.R.S. § 517.040.

DATED this 15th day of November, 2013.

AMERICAN VANADIUM US INC., a Nevada corporation

By


R.J. Smith, Its agent

DOC # 0225221

11/18/2013

04:25 PM

Official Record

Recording requested By
REECE, MARK

Eureka County - NV
Mike Rebaleati - Recorder

Fee: \$22.50

Page 1 of 1

RPTT:

Recorded By: LLH

Book- 557 Page- 0315

AFTER RECORDING, PLEASE RETURN TO:


Mark A. Reece

"LandMark"

12590 Overbrook Dr.

Reno, NV 89511

The undersigned hereby affirms that there is no
Social Security number contained in this document.



AMENDED CERTIFICATE OF LOCATION LODE MINING CLAIM

This document amends the original certificate of location as filed in Eureka County on January 24, 2011, document number **216673** at Book **511**, Page **338** and with the Nevada BLM on January 24, 2011 (NMC1036007). This document is being filed to correct the tie to an established public survey monument.

NOTICE IS HEREBY GIVEN that **AMERICAN VANADIUM US INC.**, a Nevada corporation, whose address is P.O. Box 983, Eureka, Nevada, 89316, located the **Matt #2** lode mining claim, more particularly described below, on the **6th** day of **November, 2010**.

The claim is approximately **1,500** feet long and **600** feet wide, such that **15** feet are claimed in a **West** direction and **1485** feet in an **East** direction from the point of discovery (monument of location), at which a Notice of Location was duly posted, together with **300** feet on each side of the monument of location and center line of the claim. The monument of location upon which the Notice of Location was posted is a wood post measuring at least $1\frac{1}{2}'' \times 1\frac{1}{2}'' \times 4'$, set one foot in the ground. The general course of the lode or vein is from the **Westerly to Easterly** direction.

The exterior boundaries of the claim are distinctly marked by four wooden posts measuring at least $1\frac{1}{2}'' \times 1\frac{1}{2}'' \times 4'$, set one foot in the ground, one at each corner. The boundaries of the claim are described as follows: Beginning at the **NE** corner (Cor. 1) of the claim, which is marked "**Matt #2/NE**", from which the **SE** corner of Section **36**, Township **16** North, Range **52** East, M.D.B.&M. bears approximately **S 67° 28' 40" W** a distance of **1,320.8** feet:

thence **600 feet S** to the **SE** Corner (Cor. 2), which is marked "**Matt #2/SE**",
thence **1500 feet W** to the **SW** Corner (Cor. 3), which is marked "**Matt #2/SW**",
thence **600 feet N** to the **NW** Corner (Cor. 4), which is marked "**Matt #2/NW**",
thence **1500 feet E** to said Cor. 1, the point of beginning.

The corners were so marked on the posts with blank ink, or were marked on a scribed aluminum tag attached to the post.

The claim is located within the:

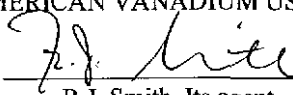
SE $\frac{1}{4}$ Sec. 36, Township 16 N, Range 52 E
SW $\frac{1}{4}$ Sec. 31, Township 16 N, Range 53 E
NE $\frac{1}{4}$ Sec. 1, Township 15 N, Range 52 E
M.D.B.&M., Eureka County, Nevada.

The boundaries of the claim were defined as required by law within 60 days from the date of posting of the Notice of Location. The work of location consisted of making the claim map as provided in N.R.S. § 517.040.

DATED this 15th day of November, 2013.

AMERICAN VANADIUM US INC., a Nevada corporation

By


R.J. Smith, Its agent

DOC # 0225222

11/18/2013

04:25 PM

Official Record

Recording requested By
REECE, MARK

Eureka County - NV

Mike Rebaleati - Recorder

Fee: \$22.50

Page 1 of 1

RPTT:

Recorded By: LLH

Book- 557 Page- 0316

AFTER RECORDING, PLEASE RETURN TO:

Mark A. Reece

"LandMark"

12590 Overbrook Dr.

Reno, NV 89511

The undersigned hereby affirms that there is no
Social Security number contained in this document.



AMENDED CERTIFICATE OF LOCATION LODE MINING CLAIM

This document amends the original certificate of location as filed in Eureka County on January 24, 2011, document number **216674** at Book **511**, Page **339** and with the Nevada BLM on January 24, 2011 (NMC1036008). This document is being filed to correct the tie to an established public survey monument.

NOTICE IS HEREBY GIVEN that **AMERICAN VANADIUM US INC.**, a Nevada corporation, whose address is P.O. Box 983, Eureka, Nevada, 89316, located the **Matt #3** lode mining claim, more particularly described below, on the **6th** day of **November, 2010**.

The claim is approximately **1,500** feet long and **600** feet wide, such that **15** feet are claimed in a **North** direction and **1485** feet in an **South** direction from the point of discovery (monument of location), at which a Notice of Location was duly posted, together with **300** feet on each side of the monument of location and center line of the claim. The monument of location upon which the Notice of Location was posted is a wood post measuring at least $1\frac{1}{2}$ " x $1\frac{1}{2}$ " x 4', set one foot in the ground. The general course of the lode or vein is from the **Northerly to Southerly** direction.

The exterior boundaries of the claim are distinctly marked by four wooden posts measuring at least $1\frac{1}{2}$ " x $1\frac{1}{2}$ " x 4', set one foot in the ground, one at each corner. The boundaries of the claim are described as follows: Beginning at the **NE** corner (Cor. 1) of the claim, which is marked "**Matt #3/NE**", from which the **SE** corner of Section **36**, Township **16** North, Range **52** East, M.D.B.&M. bears approximately **N 85° 26' 31" E** a distance of **1,183.6** feet:

thence **1500 feet S** to the **SE** Corner (Cor. 2), which is marked "**Matt #3/SE**",

thence **600 feet W** to the **SW** Corner (Cor. 3), which is marked "**Matt #3/SW**",

thence **1500 feet N** to the **NW** Corner (Cor. 4), which is marked "**Matt #3/NW**",

thence **600 feet E** to said Cor. 1, the point of beginning.

The corners were so marked on the posts with blank ink, or were marked on a scribed aluminum tag attached to the post.

The claim is located within the:

NE $\frac{1}{4}$ Sec. 1, Township 15 N, Range 52 E

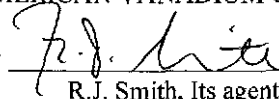
M.D.B.&M., Eureka County, Nevada.

The boundaries of the claim were defined as required by law within 60 days from the date of posting of the Notice of Location. The work of location consisted of making the claim map as provided in N.R.S. § 517.040.

DATED this 15th day of November, 2013.

AMERICAN VANADIUM US INC., a Nevada corporation

By


R.J. Smith, Its agent

DOC # 0225223

11/18/2013 04:25 PM

Official Record

Recording requested By
REECE, MARK

Eureka County - NV

Mike Rebaleati - Recorder

Fee: \$22.50

Page 1 of 1

RPTT:

Recorded By: LLH

Book- 557 Page- 0317

AFTER RECORDING, PLEASE RETURN TO:

Mark A. Reece

"LandMark"

12590 Overbrook Dr.

Reno, NV 89511

The undersigned hereby affirms that there is no
Social Security number contained in this document.



0225223

AMENDED CERTIFICATE OF LOCATION LODE MINING CLAIM

This document amends the original certificate of location as filed in Eureka County on January 24, 2011, document number **216675** at Book **511**, Page **340** and with the Nevada BLM on January 24, 2011 (NMC1036009). This document is being filed to correct the tie to an established public survey monument.

NOTICE IS HEREBY GIVEN that **AMERICAN VANADIUM US INC.**, a Nevada corporation, whose address is P.O. Box 983, Eureka, Nevada, 89316, located the **Matt #4** lode mining claim, more particularly described below, on the **6th** day of **November, 2010**.

The claim is approximately **1,500 feet** long and **600 feet** wide, such that **15 feet** are claimed in a **North** direction and **1485 feet** in an **South** direction from the point of discovery (monument of location), at which a Notice of Location was duly posted, together with **300 feet** on each side of the monument of location and center line of the claim. The monument of location upon which the Notice of Location was posted is a wood post measuring at least $1\frac{1}{2}" \times 1\frac{1}{2}" \times 4'$, set one foot in the ground. The general course of the lode or vein is from the **Northerly to Southerly** direction.

The exterior boundaries of the claim are distinctly marked by four wooden posts measuring at least $1\frac{1}{2}" \times 1\frac{1}{2}" \times 4'$, set one foot in the ground, one at each corner. The boundaries of the claim are described as follows: Beginning at the **NE** corner (Cor. 1) of the claim, which is marked "**Matt #4/NE**", from which the **SE** corner of Section **36**, Township **16 North**, Range **52 East**, M.D.B.&M. bears approximately **N 80° 47' 11" E** a distance of **587.5 feet**:
thence **1500 feet S** to the **SE** Corner (Cor. 2), which is marked "**Matt #4/SE**",
thence **600 feet W** to the **SW** Corner (Cor. 3), which is marked "**Matt #4/SW**",
thence **1500 feet N** to the **NW** Corner (Cor. 4), which is marked "**Matt #4/NW**",
thence **600 feet E** to said Cor. 1, the point of beginning.

The corners were so marked on the posts with blank ink, or were marked on a scribed aluminum tag attached to the post.

The claim is located within the:

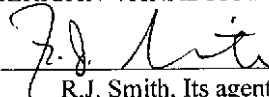
NE¼ Sec. 1, Township 15 N, Range 52 E
M.D.B.&M., Eureka County, Nevada.

The boundaries of the claim were defined as required by law within 60 days from the date of posting of the Notice of Location. The work of location consisted of making the claim map as provided in N.R.S. § 517.040.

DATED this 15th day of November, 2013.

AMERICAN VANADIUM US INC., a Nevada corporation

By


R.J. Smith, Its agent

DOC # 0225224

11/18/2013

04:25 PM

Official Record

Recording requested By
REECE, MARK

Eureka County - NV

Mike Rebaleati - Recorder

Fee: \$22.50

Page 1 of 1

RPTT:

Recorded By: LLH

Book- 557 Page- 0318

AFTER RECORDING, PLEASE RETURN TO:

Mark A. Reece

"LandMark"

12590 Overbrook Dr.

Reno, NV 89511

*The undersigned hereby affirms that there is no
Social Security number contained in this document.*



AMENDED CERTIFICATE OF LOCATION
LODE MINING CLAIM

This document amends the original certificate of location as filed in Eureka County on January 24, 2011, document number 216676 at Book 511, Page 341 and with the Nevada BLM on January 24, 2011 (NMC1036010). This document is being filed to correct the tie to an established public survey monument.

NOTICE IS HEREBY GIVEN that **AMERICAN VANADIUM US INC.**, a Nevada corporation, whose address is P.O. Box 983, Eureka, Nevada, 89316, located the **Matt #5** lode mining claim, more particularly described below, on the **6th** day of **November, 2010**.

The claim is approximately **1,500** feet long and **600** feet wide, such that **15** feet are claimed in a **North** direction and **1485** feet in an **South** direction from the point of discovery (monument of location), at which a Notice of Location was duly posted, together with **300** feet on each side of the monument of location and center line of the claim. The monument of location upon which the Notice of Location was posted is a wood post measuring at least $1\frac{1}{2}$ " x $1\frac{1}{2}$ " x 4', set one foot in the ground. The general course of the lode or vein is from the **Northerly to Southerly** direction.

The exterior boundaries of the claim are distinctly marked by four wooden posts measuring at least $1\frac{1}{2}$ " x $1\frac{1}{2}$ " x 4', set one foot in the ground, one at each corner. The boundaries of the claim are described as follows: Beginning at the **NE** corner (Cor. 1) of the claim, which is marked "**Matt #5/NE**", from which the **SE** corner of Section **36**, Township **16** North, Range **52** East, M.D.B.&M. bears approximately **N 12° 3' 37" W** a distance of **96.2** feet:

thence **1500 feet S** to the **SE** Corner (Cor. 2), which is marked "**Matt #5/SE**",
thence **600 feet W** to the **SW** Corner (Cor. 3), which is marked "**Matt #5/SW**",
thence **1500 feet N** to the **NW** Corner (Cor. 4), which is marked "**Matt #5/NW**",
thence **600 feet E** to said Cor. 1, the point of beginning.

The corners were so marked on the posts with blank ink, or were marked on a scribed aluminum tag attached to the post.

The claim is located within the:

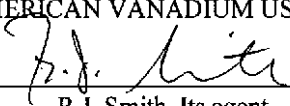
NE $\frac{1}{4}$ Sec. 1, Township 15 N, Range 52 E
M.D.B.&M., Eureka County, Nevada.

The boundaries of the claim were defined as required by law within 60 days from the date of posting of the Notice of Location. The work of location consisted of making the claim map as provided in N.R.S. § 517.040.

DATED this 15th day of November, 2013.

AMERICAN VANADIUM US INC., a Nevada corporation

By


R.J. Smith, Its agent

DOC # 0225225

11/18/2013

04:25 PM

Official Record

Recording requested By
REECE, MARK

Eureka County - NV

Mike Rebaleati - Recorder

Fee: \$22.50

Page 1 of 1

RPTT:

Recorded By: LLH

Book- 557 Page- 0319

AFTER RECORDING, PLEASE RETURN TO:

Mark A. Reece

"LandMark"

12590 Overbrook Dr.

Reno, NV 89511

*The undersigned hereby affirms that there is no
Social Security number contained in this document.*



0225225

AMENDED CERTIFICATE OF LOCATION
LODE MINING CLAIM

This document amends the original certificate of location as filed in Eureka County on January 24, 2011, document number **216677** at Book **511**, Page **342** and with the Nevada BLM on January 24, 2011 (**NMC1036011**). This document is being filed to correct the tie to an established public survey monument.

NOTICE IS HEREBY GIVEN that **AMERICAN VANADIUM US INC.**, a Nevada corporation, whose address is P.O. Box 983, Eureka, Nevada, 89316, located the **Matt #6** lode mining claim, more particularly described below, on the **6th** day of **November, 2010**.

The claim is approximately **1,500** feet long and **600** feet wide, such that **15** feet are claimed in a **North** direction and **1485** feet in an **South** direction from the point of discovery (monument of location), at which a Notice of Location was duly posted, together with **300** feet on each side of the monument of location and center line of the claim. The monument of location upon which the Notice of Location was posted is a wood post measuring at least **1½" x 1½" x 4'**, set one foot in the ground. The general course of the lode or vein is from the **Northerly to Southerly** direction.

The exterior boundaries of the claim are distinctly marked by four wooden posts measuring at least **1½" x 1½" x 4'**, set one foot in the ground, one at each corner. The boundaries of the claim are described as follows: Beginning at the **NE** corner (Cor. 1) of the claim, which is marked "**Matt #6/NE**", from which the **SE** corner of Section **36**, Township **16** North, Range **52** East, M.D.B.&M. bears approximately **N 81° 22' 28" W** a distance of **627.2** feet:

thence **1500** feet **S** to the **SE** Corner (Cor. 2), which is marked "**Matt #6/SE**",
thence **600** feet **W** to the **SW** Corner (Cor. 3), which is marked "**Matt #6/SW**",
thence **1500** feet **N** to the **NW** Corner (Cor. 4), which is marked "**Matt #6/NW**",
thence **600** feet **E** to said Cor. 1, the point of beginning.

The corners were so marked on the posts with blank ink, or were marked on a scribed aluminum tag attached to the post.

The claim is located within the:

NE¼ Sec. 1, Township **15** N, Range **52** E
NW¼ Sec. 6, Township **15** N, Range **53** E
M.D.B.&M., Eureka County, Nevada.

The boundaries of the claim were defined as required by law within 60 days from the date of posting of the Notice of Location. The work of location consisted of making the claim map as provided in N.R.S. § 517.040.

DATED this 15th day of November, 2013.

AMERICAN VANADIUM US INC., a Nevada corporation

By

R.J. Smith
R.J. Smith, Its agent

DOC # 0225226

11/18/2013

04:25 PM

Official Record

Recording requested By
REECE, MARK

Eureka County - NV

Mike Rebaleati - Recorder

Fee: \$22.50

Page 1 of 1

RPTT:

Recorded By: LLH

Book- 557 Page- 0320

AFTER RECORDING, PLEASE RETURN TO:

Mark A. Reece

"LandMark"

12590 Overbrook Dr.

Reno, NV 89511

The undersigned hereby affirms that there is no
Social Security number contained in this document.



AMENDED CERTIFICATE OF LOCATION
LODE MINING CLAIM

This document amends the original certificate of location as filed in Eureka County on January 24, 2011, document number **216678** at Book **511**, Page **343** and with the Nevada BLM on January 24, 2011 (NMC1036012). This document is being filed to correct the tie to an established public survey monument.

NOTICE IS HEREBY GIVEN that **AMERICAN VANADIUM US INC.**, a Nevada corporation, whose address is P.O. Box 983, Eureka, Nevada, 89316, located the **Matt #7** lode mining claim, more particularly described below, on the **6th** day of **November, 2010**.

The claim is approximately **1,500** feet long and **600** feet wide, such that **15** feet are claimed in a **South** direction and **1485** feet in an **North** direction from the point of discovery (monument of location), at which a Notice of Location was duly posted, together with **300** feet on each side of the monument of location and center line of the claim. The monument of location upon which the Notice of Location was posted is a wood post measuring at least $1\frac{1}{2}$ " x $1\frac{1}{2}$ " x 4', set one foot in the ground. The general course of the lode or vein is from the **Southerly to Northerly** direction.

The exterior boundaries of the claim are distinctly marked by four wooden posts measuring at least $1\frac{1}{2}$ " x $1\frac{1}{2}$ " x 4', set one foot in the ground, one at each corner. The boundaries of the claim are described as follows: Beginning at the NE corner (Cor. 1) of the claim, which is marked "**Matt #7/NE**", from which the SE corner of Section 36, Township 16 North, Range 52 East, M.D.B.&M. bears approximately **N 36° 30' 30" E** a distance of **1,983.2** feet:

thence **1500 feet S** to the SE Corner (Cor. 2), which is marked "**Matt #7/SE**",
thence **600 feet W** to the SW Corner (Cor. 3), which is marked "**Matt #7/SW**",
thence **1500 feet N** to the NW Corner (Cor. 4), which is marked "**Matt #7/NW**",
thence **600 feet E** to said Cor. 1, the point of beginning.

The corners were so marked on the posts with blank ink, or were marked on a scribed aluminum tag attached to the post.

The claim is located within the:

NE¼ Sec. 1, Township 15 N, Range 52 E

SE¼ Sec. 1, Township 15 N, Range 52 E


M.D.B.&M., Eureka County, Nevada.

The boundaries of the claim were defined as required by law within 60 days from the date of posting of the Notice of Location. The work of location consisted of making the claim map as provided in N.R.S. § 517.040.

DATED this 15th day of November, 2013.

AMERICAN VANADIUM US INC., a Nevada corporation

By


R.J. Smith, Its agent

DOC # 0225227

11/18/2013

04:25 PM

Official Record

Recording requested By
REECE, MARK

Eureka County - NV

Mike Rebaleati - Recorder

Fee: \$22.50

Page 1 of 1

RPTT:

Recorded By: LLH

Book- 557 Page- 0321

AFTER RECORDING, PLEASE RETURN TO:

Mark A. Reece

"LandMark"

12590 Overbrook Dr.

Reno, NV 89511

The undersigned hereby affirms that there is no
Social Security number contained in this document.



AMENDED CERTIFICATE OF LOCATION
LODE MINING CLAIM

This document amends the original certificate of location as filed in Eureka County on January 24, 2011, document number **216679** at Book **511**, Page **344** and with the Nevada BLM on January 24, 2011 (NMC1036013). This document is being filed to correct the tie to an established public survey monument.

NOTICE IS HEREBY GIVEN that **AMERICAN VANADIUM US INC.**, a Nevada corporation, whose address is P.O. Box 983, Eureka, Nevada, 89316, located the **Matt #8** lode mining claim, more particularly described below, on the 7th day of **November, 2010**.

The claim is approximately **1,500** feet long and **600** feet wide, such that **15** feet are claimed in a **South** direction and **1485** feet in an **North** direction from the point of discovery (monument of location), at which a Notice of Location was duly posted, together with **300** feet on each side of the monument of location and center line of the claim. The monument of location upon which the Notice of Location was posted is a wood post measuring at least $1\frac{1}{2}$ " x $1\frac{1}{2}$ " x 4', set one foot in the ground. The general course of the lode or vein is from the **Southerly to Northerly** direction.

The exterior boundaries of the claim are distinctly marked by four wooden posts measuring at least $1\frac{1}{2}$ " x $1\frac{1}{2}$ " x 4', set one foot in the ground, one at each corner. The boundaries of the claim are described as follows: Beginning at the **NE corner (Cor. 1)** of the claim, which is marked "**Matt #8/NE**", from which the **SE corner of Section 36, Township 16 North, Range 52 East, M.D.B.&M.** bears approximately **N 19° 59' 27" E** a distance of **1,696.3** feet:

thence **1500 feet S** to the **SE Corner (Cor. 2)**, which is marked "**Matt #8/SE**",
thence **600 feet W** to the **SW Corner (Cor. 3)**, which is marked "**Matt #8/SW**",
thence **1500 feet N** to the **NW Corner (Cor. 4)**, which is marked "**Matt #8/NW**",
thence **600 feet E** to said **Cor. 1**, the point of beginning.

The corners were so marked on the posts with blank ink, or were marked on a scribed aluminum tag attached to the post.

The claim is located within the:

NE¼ Sec. 1, Township 15 N, Range 52 E
SE¼ Sec. 1, Township 15 N, Range 52 E
M.D.B.&M., Eureka County, Nevada.

The boundaries of the claim were defined as required by law within 60 days from the date of posting of the Notice of Location. The work of location consisted of making the claim map as provided in N.R.S. § 517.040.

DATED this 15th day of November, 2013.

AMERICAN VANADIUM US INC., a Nevada corporation

By

R.J. Smith, Its agent

DOC # 0225228

11/18/2013

04:25 PM

AFTER RECORDING, PLEASE RETURN TO:

Mark A. Reece
"LandMark"
12590 Overbrook Dr.
Reno, NV 89511

Official Record

Recording requested By
REECE, MARK

Eureka County - NV
Mike Rebaleati - Recorder

Fee: \$22.50

Page 1 of 1

RPTT:

Recorded By: LLH

Book- 557 Page- 0322

*The undersigned hereby affirms that there is no
Social Security number contained in this document.*



AMENDED CERTIFICATE OF LOCATION
LODE MINING CLAIM

This document amends the original certificate of location as filed in Eureka County on January 24, 2011, document number **216680** at Book **511**, Page **345** and with the Nevada BLM on January 24, 2011 (**NMC1036014**). This document is being filed to correct the tie to an established public survey monument.

NOTICE IS HEREBY GIVEN that **AMERICAN VANADIUM US INC.**, a Nevada corporation, whose address is P.O. Box 983, Eureka, Nevada, 89316, located the **Matt #9** lode mining claim, more particularly described below, on the **7th** day of **November, 2010**.

The claim is approximately **1,500** feet long and **600** feet wide, such that **15** feet are claimed in a **South** direction and **1485** feet in an **North** direction from the point of discovery (monument of location), at which a Notice of Location was duly posted, together with **300** feet on each side of the monument of location and center line of the claim. The monument of location upon which the Notice of Location was posted is a wood post measuring at least $1\frac{1}{2}$ " x $1\frac{1}{2}$ " x 4', set one foot in the ground. The general course of the lode or vein is from the **Southerly to Northerly** direction.

The exterior boundaries of the claim are distinctly marked by four wooden posts measuring at least $1\frac{1}{2}$ " x $1\frac{1}{2}$ " x 4', set one foot in the ground, one at each corner. The boundaries of the claim are described as follows: Beginning at the NE corner (Cor. 1) of the claim, which is marked "**Matt #9/NE**", from which the SE corner of Section **36**, Township **16** North, Range **52** East, M.D.B.&M. bears approximately N 0° 43' 20" W a distance of **1,594.2** feet:

thence **1500 feet S** to the SE Corner (Cor. 2), which is marked "**Matt #9/SE**",
thence **600 feet W** to the SW Corner (Cor. 3), which is marked "**Matt #9/SW**",
thence **1500 feet N** to the NW Corner (Cor. 4), which is marked "**Matt #9/NW**",
thence **600 feet E** to said Cor. 1, the point of beginning.

The corners were so marked on the posts with blank ink, or were marked on a scribed aluminum tag attached to the post.

The claim is located within the:


NE $\frac{1}{4}$ Sec. 1, Township 15 N, Range 52 E
SE $\frac{1}{4}$ Sec. 1, Township 15 N, Range 52 E
M.D.B.&M., Eureka County, Nevada.

The boundaries of the claim were defined as required by law within 60 days from the date of posting of the Notice of Location. The work of location consisted of making the claim map as provided in N.R.S. § 517.040.

DATED this 15th day of November, 2013.

AMERICAN VANADIUM US INC., a Nevada corporation

By


R.J. Smith, Its agent

DOC # 0225229

11/18/2013

04:25 PM

Official Record

Recording requested By
REECE, MARK

Eureka County - NV

Mike Rebaleati - Recorder

Fee: \$22.50

Page 1 of 1

RPTT:

Recorded By: LLH

Book- 557 Page- 0323

AFTER RECORDING, PLEASE RETURN TO:

Mark A. Reece

"LandMark"

12590 Overbrook Dr.

Reno, NV 89511

The undersigned hereby affirms that there is no
Social Security number contained in this document.



AMENDED CERTIFICATE OF LOCATION
LODE MINING CLAIM

This document amends the original certificate of location as filed in Eureka County on January 24, 2011, document number **216681** at Book **511**, Page **346** and with the Nevada BLM on January 24, 2011 (NMC1036015). This document is being filed to correct the tie to an established public survey monument.

NOTICE IS HEREBY GIVEN that **AMERICAN VANADIUM US INC.**, a Nevada corporation, whose address is P.O. Box 983, Eureka, Nevada, 89316, located the **Matt #10** lode mining claim, more particularly described below, on the 7th day of **November, 2010**.

The claim is approximately **1,500** feet long and **600** feet wide, such that **15** feet are claimed in a **South** direction and **1485** feet in an **North** direction from the point of discovery (monument of location), at which a Notice of Location was duly posted, together with **300** feet on each side of the monument of location and center line of the claim. The monument of location upon which the Notice of Location was posted is a wood post measuring at least $1\frac{1}{2}$ " x $1\frac{1}{2}$ " x 4', set one foot in the ground. The general course of the lode or vein is from the **Southerly to Northerly** direction.

The exterior boundaries of the claim are distinctly marked by four wooden posts measuring at least $1\frac{1}{2}$ " x $1\frac{1}{2}$ " x 4', set one foot in the ground, one at each corner. The boundaries of the claim are described as follows: Beginning at the **NE** corner (Cor. 1) of the claim, which is marked "**Matt #10/NE**", from which the **SE** corner of Section **36**, Township **16** North, Range **52** East, M.D.B.&M. bears approximately **N 21° 15' 22" W** a distance of **1,710.4** feet:

thence **1500** feet **S** to the **SE** Corner (Cor. 2), which is marked "**Matt #10/SE**",
thence **600** feet **W** to the **SW** Corner (Cor. 3), which is marked "**Matt #10/SW**",
thence **1500** feet **N** to the **NW** Corner (Cor. 4), which is marked "**Matt #10/NW**",
thence **600** feet **E** to said Cor. 1, the point of beginning.

The corners were so marked on the posts with blank ink, or were marked on a scribed aluminum tag attached to the post.

The claim is located within the:

NE¼ Sec. 1, Township 15 N, Range 52 E
SE¼ Sec. 1, Township 15 N, Range 52 E
SW¼ Sec. 6, Township 15 N, Range 53 E
NW¼ Sec. 6, Township 15 N, Range 53 E
M.D.B.&M., Eureka County, Nevada.

The boundaries of the claim were defined as required by law within 60 days from the date of posting of the Notice of Location. The work of location consisted of making the claim map as provided in N.R.S. § 517.040.

DATED this 15th day of November, 2013.

AMERICAN VANADIUM US INC., a Nevada corporation

By R.J. Smith
R.J. Smith, Its agent

DOC # 0225230

11/18/2013

04:25 PM

Official Record

Recording requested By
REECE, MARK

Eureka County - NV

Mike Rebaleati - Recorder

Fee: \$22.50

Page 1 of 1

RPTT:

Recorded By: LLH

Book- 557 Page- 0324

AFTER RECORDING, PLEASE RETURN TO:

Mark A. Reece

"LandMark"

12590 Overbrook Dr.

Reno, NV 89511

*The undersigned hereby affirms that there is no
Social Security number contained in this document.*



AMENDED CERTIFICATE OF LOCATION
LODE MINING CLAIM

This document amends the original certificate of location as filed in Eureka County on January 24, 2011, document number **216683** at Book **511**, Page **348** and with the Nevada BLM on January 24, 2011 (**NMC1036017**). This document is being filed to correct the tie to an established public survey monument.

NOTICE IS HEREBY GIVEN that **AMERICAN VANADIUM US INC.**, a Nevada corporation, whose address is P.O. Box 983, Eureka, Nevada, 89316, located the **Matt #12** lode mining claim, more particularly described below, on the **6th day of November, 2010**.

The claim is approximately **1,500 feet long and 600 feet wide**, such that **15 feet** are claimed in a **North** direction and **1485 feet** in an **South** direction from the point of discovery (monument of location), at which a Notice of Location was duly posted, together with **300 feet** on each side of the monument of location and center line of the claim. The monument of location upon which the Notice of Location was posted is a wood post measuring at least **1½" x 1½" x 4'**, set one foot in the ground. The general course of the lode or vein is from the **Northerly to Southerly** direction.

The exterior boundaries of the claim are distinctly marked by four wooden posts measuring at least **1½" x 1½" x 4'**, set one foot in the ground, one at each corner. The boundaries of the claim are described as follows: Beginning at the **NE corner (Cor. 1)** of the claim, which is marked "**Matt #12/NE**", from which the **SE corner of Section 36, Township 16 North, Range 52 East, M.D.B.&M.** bears approximately **N 20° 52' 27" E** a distance of **3,311.4 feet**:
thence **1500 feet S** to the **SE Corner (Cor. 2)**, which is marked "**Matt #12/SE**",
thence **600 feet W** to the **SW Corner (Cor. 3)**, which is marked "**Matt #12/SW**",
thence **1500 feet N** to the **NW Corner (Cor. 4)**, which is marked "**Matt #12/NW**",
thence **600 feet E** to said **Cor. 1**, the point of beginning.

The corners were so marked on the posts with blank ink, or were marked on a scribed aluminum tag attached to the post.

The claim is located within the:

SE¼ Sec. 1, Township 15 N, Range 52 E
M.D.B.&M., Eureka County, Nevada.

The boundaries of the claim were defined as required by law within 60 days from the date of posting of the Notice of Location. The work of location consisted of making the claim map as provided in N.R.S. § 517.040.

DATED this 15th day of November, 2013.

AMERICAN VANADIUM US INC., a Nevada corporation

By

R.J. Smith, Its agent

DOC # 0225231

11/18/2013

04:25 PM

Official Record

Recording requested By
REECE, MARK

Eureka County - NV

Mike Rebaleati - Recorder

Fee: \$22.50

Page 1 of 1

RPTT:

Recorded By: LLH

Book- 557 Page- 0325

AFTER RECORDING, PLEASE RETURN TO:

Mark A. Reece

"LandMark"

12590 Overbrook Dr.

Reno, NV 89511

The undersigned hereby affirms that there is no
Social Security number contained in this document.



0225231

AMENDED CERTIFICATE OF LOCATION
LODE MINING CLAIM

This document amends the original certificate of location as filed in Eureka County on January 24, 2011, document number **216684** at Book **511**, Page **349** and with the Nevada BLM on January 24, 2011 (**NMC1036018**). This document is being filed to correct the tie to an established public survey monument.

NOTICE IS HEREBY GIVEN that **AMERICAN VANADIUM US INC.**, a Nevada corporation, whose address is P.O. Box 983, Eureka, Nevada, 89316, located the **Matt #13** lode mining claim, more particularly described below, on the **7th day of November, 2010**.

The claim is approximately **1,500 feet** long and **600 feet** wide, such that **15 feet** are claimed in a **North** direction and **1485 feet** in an **South** direction from the point of discovery (monument of location), at which a Notice of Location was duly posted, together with **300 feet** on each side of the monument of location and center line of the claim. The monument of location upon which the Notice of Location was posted is a wood post measuring at least **1½" x 1½" x 4'**, set one foot in the ground. The general course of the lode or vein is from the **Northerly to Southerly** direction.

The exterior boundaries of the claim are distinctly marked by four wooden posts measuring at least **1½" x 1½" x 4'**, set one foot in the ground, one at each corner. The boundaries of the claim are described as follows: Beginning at the NE corner (Cor. 1) of the claim, which is marked "**Matt #13/NE**", from which the SE corner of Section **36**, Township **16 North**, Range **52 East**, M.D.B.&M. bears approximately **N 10° 36' 56" E** a distance of **3,147.9 feet**:
thence **1500 feet S** to the SE Corner (Cor. 2), which is marked "**Matt #13/SE**",
thence **600 feet W** to the SW Corner (Cor. 3), which is marked "**Matt #13/SW**",
thence **1500 feet N** to the NW Corner (Cor. 4), which is marked "**Matt #13/NW**",
thence **600 feet E** to said Cor. 1, the point of beginning.

The corners were so marked on the posts with blank ink, or were marked on a scribed aluminum tag attached to the post.

The claim is located within the:

SE¼ Sec. 1, Township 15 N, Range 52 E
M.D.B.&M., Eureka County, Nevada.

The boundaries of the claim were defined as required by law within 60 days from the date of posting of the Notice of Location. The work of location consisted of making the claim map as provided in N.R.S. § 517.040.

DATED this 15th day of November, 2013.

AMERICAN VANADIUM US INC., a Nevada corporation

By

R.J. Smith, Its agent

DOC # 0225232

11/18/2013

04:25 PM

AFTER RECORDING, PLEASE RETURN TO:

Mark A. Reece

"LandMark"

12590 Overbrook Dr.

Reno, NV 89511

Official Record

Recording requested By
REECE, MARK

Eureka County - NV

Mike Rebaleati - Recorder

Fee: \$22.50

Page 1 of 1

RPTT:

Recorded By: LLH

Book- 557 Page- 0326

*The undersigned hereby affirms that there is no
Social Security number contained in this document.*



0225232

AMENDED CERTIFICATE OF LOCATION
LODE MINING CLAIM

This document amends the original certificate of location as filed in Eureka County on January 24, 2011, document number **216685** at Book **511**, Page **350** and with the Nevada BLM on January 24, 2011 (**NMC1036019**). This document is being filed to correct the tie to an established public survey monument.

NOTICE IS HEREBY GIVEN that **AMERICAN VANADIUM US INC.**, a Nevada corporation, whose address is P.O. Box 983, Eureka, Nevada, 89316, located the **Matt #14** lode mining claim, more particularly described below, on the **7th day of November, 2010**.

The claim is approximately **1,500 feet** long and **600 feet** wide, such that **15 feet** are claimed in a **North** direction and **1485 feet** in an **South** direction from the point of discovery (monument of location), at which a Notice of Location was duly posted, together with **300 feet** on each side of the monument of location and center line of the claim. The monument of location upon which the Notice of Location was posted is a wood post measuring at least **1½" x 1½" x 4'**, set one foot in the ground. The general course of the lode or vein is from the **Northerly to Southerly** direction.

The exterior boundaries of the claim are distinctly marked by four wooden posts measuring at least **1½" x 1½" x 4'**, set one foot in the ground, one at each corner. The boundaries of the claim are described as follows: Beginning at the **NE corner (Cor. 1)** of the claim, which is marked "**Matt #14/NE**", from which the **SE corner of Section 36, Township 16 North, Range 52 East, M.D.B.&M.** bears approximately **N 0° 22' 20" W** a distance of **3,094.1 feet**:

thence **1500 feet S** to the **SE Corner (Cor. 2)**, which is marked "**Matt #14/SE**",

thence **600 feet W** to the **SW Corner (Cor. 3)**, which is marked "**Matt #14/SW**",

thence **1500 feet N** to the **NW Corner (Cor. 4)**, which is marked "**Matt #14/NW**",

thence **600 feet E** to said **Cor. 1**, the point of beginning.

The corners were so marked on the posts with blank ink, or were marked on a scribed aluminum tag attached to the post.

The claim is located within the:

SE¼ Sec. 1, Township 15 N, Range 52 E

M.D.B.&M., Eureka County, Nevada.

The boundaries of the claim were defined as required by law within 60 days from the date of posting of the Notice of Location. The work of location consisted of making the claim map as provided in N.R.S. § 517.040.

DATED this 15th day of November, 2013.

AMERICAN VANADIUM US INC., a Nevada corporation

By R.J. Smith
R.J. Smith, Its agent

DOC # 0225233

11/18/2013

04:25 PM

Official Record

Recording requested By
REECE, MARK

Eureka County - NV

Mike Rebaleati - Recorder

Fee: \$22.50

Page 1 of 1

RPTT:

Recorded By: LLH

Book- 557 Page- 0327

AFTER RECORDING, PLEASE RETURN TO:

Mark A. Reece

"LandMark"

12590 Overbrook Dr.

Reno, NV 89511

*The undersigned hereby affirms that there is no
Social Security number contained in this document.*



0225233

AMENDED CERTIFICATE OF LOCATION
LODE MINING CLAIM

This document amends the original certificate of location as filed in Eureka County on January 24, 2011, document number **216686** at Book **511**, Page **351** and with the Nevada BLM on January 24, 2011 (NMC1036020). This document is being filed to correct the tie to an established public survey monument.

NOTICE IS HEREBY GIVEN that **AMERICAN VANADIUM US INC.**, a Nevada corporation, whose address is P.O. Box 983, Eureka, Nevada, 89316, located the **Matt #15** lode mining claim, more particularly described below, on the 7th day of **November, 2010**.

The claim is approximately **1,500** feet long and **600** feet wide, such that **15** feet are claimed in a **North** direction and **1485** feet in an **South** direction from the point of discovery (monument of location), at which a Notice of Location was duly posted, together with **300** feet on each side of the monument of location and center line of the claim. The monument of location upon which the Notice of Location was posted is a wood post measuring at least $1\frac{1}{2}$ " x $1\frac{1}{2}$ " x 4', set one foot in the ground. The general course of the lode or vein is from the **Northerly to Southerly** direction.

The exterior boundaries of the claim are distinctly marked by four wooden posts measuring at least $1\frac{1}{2}$ " x $1\frac{1}{2}$ " x 4', set one foot in the ground, one at each corner. The boundaries of the claim are described as follows: Beginning at the **NE** corner (Cor. 1) of the claim, which is marked "**Matt #15/NE**", from which the **SE** corner of Section **36**, Township **16** North, Range **52** East, M.D.B.&M. bears approximately **N 11° 19' 58" W** a distance of **3,155.6** feet:
thence **1500 feet S** to the **SE** Corner (Cor. 2), which is marked "**Matt #15/SE**",
thence **600 feet W** to the **SW** Corner (Cor. 3), which is marked "**Matt #15/SW**",
thence **1500 feet N** to the **NW** Corner (Cor. 4), which is marked "**Matt #15/NW**",
thence **600 feet E** to said Cor. 1, the point of beginning.

The corners were so marked on the posts with blank ink, or were marked on a scribed aluminum tag attached to the post.

The claim is located within the:

SE¼ Sec. 1, Township 15 N, Range 52 E

SW¼ Sec. 6, Township 15 N, Range 53 E


M.D.B.&M., Eureka County, Nevada.

The boundaries of the claim were defined as required by law within 60 days from the date of posting of the Notice of Location. The work of location consisted of making the claim map as provided in N.R.S. § 517.040.

DATED this 15th day of November, 2013.

AMERICAN VANADIUM US INC., a Nevada corporation

By


R.J. Smith, Its agent

DOC # 0225234

11/18/2013

04:25 PM

AFTER RECORDING, PLEASE RETURN TO:

Mark A. Reece
"LandMark"
12590 Overbrook Dr.
Reno, NV 89511

Official Record

Recording requested By
REECE, MARK

Eureka County - NV

Mike Rebaleati - Recorder

Fee: \$22.50

Page 1 of 1

RPTT:

Recorded By: LLH

Book- 557 Page- 0328

*The undersigned hereby affirms that there is no
Social Security number contained in this document.*



AMENDED CERTIFICATE OF LOCATION
LODE MINING CLAIM

This document corrects the certificate of location as filed in Eureka County, document number **219272** at Book **526**, Page **372**, and with the Nevada BLM (NMC1062055). This document is being filed to correct the tie to an established public survey monument.

NOTICE IS HEREBY GIVEN that **AMERICAN VANADIUM US INC.**, a Nevada corporation whose mailing address is P.O. Box 983, Eureka, Nevada 89316, located the **MATT #11** lode mining claim, more particularly described below, on the **4th** day of **October, 2011**.

The claim is approximately **1500** feet long and **600** feet wide, such that **15** feet are claimed in a **South** direction and **1485** feet in a **North** direction from the point of discovery (monument of location), at which a Notice of Location was duly posted, together with **300** feet on each side of the monument of location and center line of the claim. The monument of location upon which the Notice of Location was posted is a wood post measuring at least **1½" x 1½" x 4'**, set one foot in the ground. The general course of the lode or vein is from the **South to the North** direction.

The exterior boundaries of the claim are distinctly marked by four wooden posts measuring at least **1½" x 1½" x 4'**, set one foot in the ground, one at each corner. The boundaries of the claim are described as follows: Beginning at the **NW** corner (Cor. 1) of the claim, which is marked "**N.W. Corner MATT #11**", from which the **SE** corner of Section 36, Township 16 North, Range 52 East, M.D.B.&M. bears approximately **2384 feet East and 3024 feet North**:

thence **600 feet EAST** to the **NE** Corner (Cor. 2), which is marked "**N.E. Corner MATT #11**",
thence **1500 feet SOUTH** to the **SE** Corner (Cor. 3), which is marked "**S.E. Corner MATT #11**",
thence **600 feet WEST** to the **SW** Corner (Cor. 4), which is marked "**S.W. Corner MATT #11**",
thence **1500 feet NORTH** to said Cor. 1, the point of beginning.

The corners were so marked on the posts by scribed metal tags.

The claim is located within the:

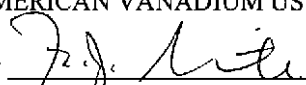
SE¼ of Section 1, Township 15 North, Range 52 East
SW¼ of Section 1, Township 15 North, Range 52 East
M.D.B.&M., Eureka County, Nevada.

The boundaries of the claim were defined as required by law within 60 days from the date of posting of the Notice of Location. The work of location consisted of making the claim map as provided in N.R.S. § 517.040.

DATED this 15th day of November, 2013.

AMERICAN VANADIUM US INC., a Nevada corporation

By


R.J. Smith, Its agent

DOC # 0225235

11/18/2013

04:25 PM

AFTER RECORDING, PLEASE RETURN TO:

Mark A. Reece

"LandMark"

12590 Overbrook Dr.

Reno, NV 89511

Official Record

Recording requested By
REECE, MARK

Eureka County - NV

Mike Rebaleati - Recorder

Fee: \$22.50

Page 1 of 1

RPTT:

Recorded By: LLH

Book- 557 Page- 0329

*The undersigned hereby affirms that there is no
Social Security number contained in this document.*



AMENDED CERTIFICATE OF LOCATION

LODE MINING CLAIM

This document corrects the certificate of location as filed in Eureka County, document number **219274** at Book **526**, Page **373**, and with the Nevada BLM (**NMC1062056**). This document is being filed to correct the tie to an established public survey monument.

NOTICE IS HEREBY GIVEN that **AMERICAN VANADIUM US INC.**, a Nevada corporation whose mailing address is P.O. Box 983, Eureka, Nevada 89316, located the **MATT 16** lode mining claim, more particularly described below, on the **29th** day of **September, 2011**.

The claim is approximately **1500** feet long and **600** feet wide, such that **1450** feet are claimed in a **North** direction and **50** feet in a **South** direction from the point of discovery (monument of location), at which a Notice of Location was duly posted, together with **300** feet on each side of the monument of location and center line of the claim. The monument of location upon which the Notice of Location was posted is a wood post measuring at least $1\frac{1}{2}$ " x $1\frac{1}{2}$ " x 4', set one foot in the ground. The general course of the lode or vein is from the **South to North** direction.

The exterior boundaries of the claim are distinctly marked by four wooden posts measuring at least $1\frac{1}{2}$ " x $1\frac{1}{2}$ " x 4', set one foot in the ground, one at each corner. The boundaries of the claim are described as follows: Beginning at the **SW** corner (Cor. 1) of the claim, which is marked "**MATT 16 SW Cor.**", from which the **SE** corner of Section 36, Township 16 North, Range 52 East, M.D.B.&M. bears approximately **1077 feet South and 1797 feet East**:

thence **1500 feet North** to the **NW** Corner (Cor. 2), which is marked "**MATT 16 NW Cor.**",

thence **600 feet East** to the **NE** Corner (Cor. 3), which is marked "**MATT 16 NE Cor.**",

thence **1500 feet South** to the **SE** Corner (Cor. 4), which is marked "**MATT 16 SE Cor.**",

thence **600 feet West** to said Cor. 1, the point of beginning.

The corners were so marked on the posts by scribed metal tags.

The claim is located within the:

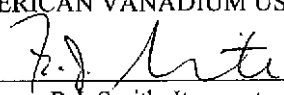
SE $\frac{1}{4}$ of Section 36, Township 16 North, Range 52 East
M.D.B.&M., Eureka County, Nevada.

The boundaries of the claim were defined as required by law within 60 days from the date of posting of the Notice of Location. The work of location consisted of making the claim map as provided in N.R.S. § 517.040.

DATED this 15th day of November, 2013.

AMERICAN VANADIUM US INC., a Nevada corporation

By


R.J. Smith, Its agent

DOC # 0225236

11/18/2013

04:25 PM

AFTER RECORDING, PLEASE RETURN TO:

Mark A. Reece

"LandMark"

12590 Overbrook Dr.

Reno, NV 89511

Official Record

Recording requested By
REECE, MARK

Eureka County - NV

Mike Rebaleati - Recorder

Fee: \$22.50

Page 1 of 1

RPTT:

Recorded By: LLH

Book- 557 Page- 0330

The undersigned hereby affirms that there is no
Social Security number contained in this document.



0225236

AMENDED CERTIFICATE OF LOCATION
LODE MINING CLAIM

This document corrects the certificate of location as filed in Eureka County, document number 219275 at Book 526, Page 374, and with the Nevada BLM (NMC1062057). This document is being filed to correct the tie to an established public survey monument.

NOTICE IS HEREBY GIVEN that AMERICAN VANADIUM US INC., a Nevada corporation whose mailing address is P.O. Box 983, Eureka, Nevada 89316, located the **MATT 17** lode mining claim, more particularly described below, on the **29th** day of **September, 2011**.

The claim is approximately **1500** feet long and **600** feet wide, such that **1450** feet are claimed in a **North** direction and **50** feet in a **South** direction from the point of discovery (monument of location), at which a Notice of Location was duly posted, together with **300** feet on each side of the monument of location and center line of the claim. The monument of location upon which the Notice of Location was posted is a wood post measuring at least $1\frac{1}{2}$ " x $1\frac{1}{2}$ " x 4', set one foot in the ground. The general course of the lode or vein is from the **South to North** direction.

The exterior boundaries of the claim are distinctly marked by four wooden posts measuring at least $1\frac{1}{2}$ " x $1\frac{1}{2}$ " x 4', set one foot in the ground, one at each corner. The boundaries of the claim are described as follows: Beginning at the **SW corner (Cor. 1)** of the claim, which is marked "**MATT 17 SW Cor.**", from which the **SE corner of Section 36, Township 16 North, Range 52 East, M.D.B.&M.** bears approximately **1077 feet South and 1197 feet East**:
thence **1500 feet North** to the **NW Corner (Cor. 2)**, which is marked "**MATT 17 NW Cor.**",
thence **600 feet East** to the **NE Corner (Cor. 3)**, which is marked "**MATT 17 NE Cor.**",
thence **1500 feet South** to the **SE Corner (Cor. 4)**, which is marked "**MATT 17 SE Cor.**",
thence **600 feet West** to said Cor. 1, the point of beginning.

The corners were so marked on the posts by scribed metal tags.

The claim is located within the:


SE $\frac{1}{4}$ of Section 36, Township 16 North, Range 52 East
M.D.B.&M., Eureka County, Nevada.

The boundaries of the claim were defined as required by law within 60 days from the date of posting of the Notice of Location. The work of location consisted of making the claim map as provided in N.R.S. § 517.040.

DATED this 15th day of November, 2013.

AMERICAN VANADIUM US INC., a Nevada corporation

By


R.J. Smith, Its agent

DOC # 0225237

11/18/2013

04:25 PM

AFTER RECORDING, PLEASE RETURN TO:

Mark A. Reece
"LandMark"
12590 Overbrook Dr.
Reno, NV 89511

Official Record

Recording requested By
REECE, MARK

Eureka County - NV
Mike Rebaleati - Recorder

Fee: \$22.50

Page 1 of 1

RPTT:

Recorded By: LLH

Book- 557 Page- 0331

*The undersigned hereby affirms that there is no
Social Security number contained in this document.*



AMENDED CERTIFICATE OF LOCATION
LODE MINING CLAIM

This document corrects the certificate of location as filed in Eureka County, document number **219276** at Book **526**, Page **375**, and with the Nevada BLM (NMC1062058). This document is being filed to correct the tie to an established public survey monument.

NOTICE IS HEREBY GIVEN that **AMERICAN VANADIUM US INC.**, a Nevada corporation whose mailing address is P.O. Box 983, Eureka, Nevada 89316, located the **MATT 18** lode mining claim, more particularly described below, on the **29th** day of **September, 2011**.

The claim is approximately **1500** feet long and **600** feet wide, such that **1450** feet are claimed in a **North** direction and **50** feet in a **South** direction from the point of discovery (monument of location), at which a Notice of Location was duly posted, together with **300** feet on each side of the monument of location and center line of the claim. The monument of location upon which the Notice of Location was posted is a wood post measuring at least $1\frac{1}{2}$ " x $1\frac{1}{2}$ " x 4', set one foot in the ground. The general course of the lode or vein is from the **South to North** direction.

The exterior boundaries of the claim are distinctly marked by four wooden posts measuring at least $1\frac{1}{2}$ " x $1\frac{1}{2}$ " x 4', set one foot in the ground, one at each corner. The boundaries of the claim are described as follows: Beginning at the **SW** corner (Cor. 1) of the claim, which is marked "**MATT 18 SW Cor.**", from which the **SE** corner of Section 36, Township 16 North, Range 52 East, M.D.B.&M. bears approximately **1077 feet South and 597 feet East**:
thence **1500 feet North** to the **NW** Corner (Cor. 2), which is marked "**MATT 18 NW Cor.**",
thence **600 feet East** to the **NE** Corner (Cor. 3), which is marked "**MATT 18 NE Cor.**",
thence **1500 feet South** to the **SE** Corner (Cor. 4), which is marked "**MATT 18 SE Cor.**",
thence **600 feet West** to said Cor. 1, the point of beginning.

The corners were so marked on the posts by scribed metal tags.

The claim is located within the:
SE $\frac{1}{4}$ of Section 36, Township 16 North, Range 52 East
SW $\frac{1}{4}$ of Section 31, Township 16 North, Range 53 East
M.D.B.&M., Eureka County, Nevada.

The boundaries of the claim were defined as required by law within 60 days from the date of posting of the Notice of Location. The work of location consisted of making the claim map as provided in N.R.S. § 517.040.

DATED this 15th day of November, 2013.

AMERICAN VANADIUM US INC., a Nevada corporation

By R.J. Smith
R.J. Smith, Its agent

DOC # 0225238

11/18/2013

04:25 PM

AFTER RECORDING, PLEASE RETURN TO:

Mark A. Reece
"LandMark"
12590 Overbrook Dr.
Reno, NV 89511

Official Record

Recording requested By
REECE, MARK

Eureka County - NV
Mike Rebaleati - Recorder

Fee: \$22.50

Page 1 of 1

RPTT:

Recorded By: LLH

Book- 557 Page- 0332

*The undersigned hereby affirms that there is no
Social Security number contained in this document.*



AMENDED CERTIFICATE OF LOCATION
LODE MINING CLAIM

This document corrects the certificate of location as filed in Eureka County, document number **219277** at Book **526**, Page **376**, and with the Nevada BLM (NMC1062059). This document is being filed to correct the tie to an established public survey monument.

NOTICE IS HEREBY GIVEN that **AMERICAN VANADIUM US INC.**, a Nevada corporation whose mailing address is P.O. Box 983, Eureka, Nevada 89316, located the **MATT 19** lode mining claim, more particularly described below, on the **29th** day of **September, 2011**.

The claim is approximately **1500** feet long and **600** feet wide, such that **1450** feet are claimed in a **North** direction and **50** feet in a **South** direction from the point of discovery (monument of location), at which a Notice of Location was duly posted, together with **300** feet on each side of the monument of location and center line of the claim. The monument of location upon which the Notice of Location was posted is a wood post measuring at least $1\frac{1}{2}$ " x $1\frac{1}{2}$ " x 4', set one foot in the ground. The general course of the lode or vein is from the **South to North** direction.

The exterior boundaries of the claim are distinctly marked by four wooden posts measuring at least $1\frac{1}{2}$ " x $1\frac{1}{2}$ " x 4', set one foot in the ground, one at each corner. The boundaries of the claim are described as follows: Beginning at the **SW** corner (Cor. 1) of the claim, which is marked "**MATT 19 SW Cor.**", from which the **SE** corner of Section 36, Township 16 North, Range 52 East, M.D.B.&M. bears approximately **1077 feet South and 3 feet West**:

thence **1500 feet North** to the **NW** Corner (Cor. 2), which is marked "**MATT 19 NW Cor.**",

thence **600 feet East** to the **NE** Corner (Cor. 3), which is marked "**MATT 19 NE Cor.**",

thence **1500 feet South** to the **SE** Corner (Cor. 4), which is marked "**MATT 19 SE Cor.**",

thence **600 feet West** to said Cor. 1, the point of beginning.

The corners were so marked on the posts by scribed metal tags.

The claim is located within the:

SW $\frac{1}{4}$ of Section 31, Township 16 North, Range 53 East
M.D.B.&M., Eureka County, Nevada.

The boundaries of the claim were defined as required by law within 60 days from the date of posting of the Notice of Location. The work of location consisted of making the claim map as provided in N.R.S. § 517.040.

DATED this 15th day of November, 2013.

AMERICAN VANADIUM US INC., a Nevada corporation

By


R.J. Smith, Its agent

DOC # 0225239

11/18/2013

04:25 PM

Official Record

Recording requested By
REECE, MARK

Eureka County - NV

Mike Rebaleati - Recorder

Fee: \$22.50

Page 1 of 1

RPTT:

Recorded By: LLH

Book- 557 Page- 0333

AFTER RECORDING, PLEASE RETURN TO:

Mark A. Reece

"LandMark"

12590 Overbrook Dr.

Reno, NV 89511

*The undersigned hereby affirms that there is no
Social Security number contained in this document.*



AMENDED CERTIFICATE OF LOCATION
LODE MINING CLAIM

This document corrects the certificate of location as filed in Eureka County, document number **219278** at Book **526**, Page **377**, and with the Nevada BLM (NMC1062060). This document is being filed to correct the tie to an established public survey monument.

NOTICE IS HEREBY GIVEN that **AMERICAN VANADIUM US INC.**, a Nevada corporation whose mailing address is P.O. Box 983, Eureka, Nevada 89316, located the **MATT 20** lode mining claim, more particularly described below, on the **29th** day of **September, 2011**.

The claim is approximately **1430** feet long and **600** feet wide, such that **1380** feet are claimed in a **West** direction and **50** feet in a **East** direction from the point of discovery (monument of location), at which a Notice of Location was duly posted, together with **300** feet on each side of the monument of location and center line of the claim. The monument of location upon which the Notice of Location was posted is a wood post measuring at least $1\frac{1}{2}$ " x $1\frac{1}{2}$ " x 4', set one foot in the ground. The general course of the lode or vein is from the **East to West** direction.

The exterior boundaries of the claim are distinctly marked by four wooden posts measuring at least $1\frac{1}{2}$ " x $1\frac{1}{2}$ " x 4', set one foot in the ground, one at each corner. The boundaries of the claim are described as follows: Beginning at the **SW** corner (Cor. 1) of the claim, which is marked "**MATT 20 SW Cor.**", from which the **SE** corner of Section 36, Township 16 North, Range 52 East, M.D.B.&M. bears approximately **477 feet South and 1797 feet East:**

thence **600 feet North** to the **NW** Corner (Cor. 2), which is marked "**MATT 20 NW Cor.**",

thence **1430 feet East** to the **NE** Corner (Cor. 3), which is marked "**MATT 20 NE Cor.**",

thence **600 feet South** to the **SE** Corner (Cor. 4), which is marked "**MATT 20 SE Cor.**",

thence **1430 feet West** to said Cor. 1, the point of beginning.

The corners were so marked on the posts by scribed metal tags.

The claim is located within the:


SE $\frac{1}{4}$ of Section 36, Township 16 North, Range 52 East
M.D.B.&M., Eureka County, Nevada.

The boundaries of the claim were defined as required by law within 60 days from the date of posting of the Notice of Location. The work of location consisted of making the claim map as provided in N.R.S. § 517.040.

DATED this 15th day of November, 2013.

AMERICAN VANADIUM US INC., a Nevada corporation

By


R.J. Smith, Its agent

AFTER RECORDING, PLEASE RETURN TO:

Mark A. Reece
"LandMark"
12590 Overbrook Dr.
Reno, NV 89511

DOC # 0225240

11/18/2013

04:25 PM

Official Record

Recording requested By
REECE, MARK

Eureka County - NV
Mike Rebaleati - Recorder

Fee: \$22.50

Page 1 of 1

RPTT:

Recorded By: LLH

Book- 557 Page- 0334

*The undersigned hereby affirms that there is no
Social Security number contained in this document.*



AMENDED CERTIFICATE OF LOCATION
LODE MINING CLAIM

This document corrects the certificate of location as filed in Eureka County, document number **219279** at Book **526**, Page **378**, and with the Nevada BLM (NMC1062061). This document is being filed to correct the tie to an established public survey monument.

NOTICE IS HEREBY GIVEN that **AMERICAN VANADIUM US INC.**, a Nevada corporation whose mailing address is P.O. Box 983, Eureka, Nevada 89316, located the **MATT 21** lode mining claim, more particularly described below, on the **29th day of September, 2011**.

The claim is approximately **1455** feet long and **600** feet wide, such that **50** feet are claimed in a **West** direction and **1405** feet in a **East** direction from the point of discovery (monument of location), at which a Notice of Location was duly posted, together with **300** feet on each side of the monument of location and center line of the claim. The monument of location upon which the Notice of Location was posted is a wood post measuring at least $1\frac{1}{2}$ " x $1\frac{1}{2}$ " x 4', set one foot in the ground. The general course of the lode or vein is from the **East to West** direction.

The exterior boundaries of the claim are distinctly marked by four wooden posts measuring at least $1\frac{1}{2}$ " x $1\frac{1}{2}$ " x 4', set one foot in the ground, one at each corner. The boundaries of the claim are described as follows: Beginning at the **SW** corner (Cor. 1) of the claim, which is marked "**MATT 21 SW Cor.**", from which the **SE** corner of Section 36, Township 16 North, Range 52 East, M.D.B.&M. bears approximately **477 feet South and 367 feet East**:

thence **600 feet North** to the **NW** Corner (Cor. 2), which is marked "**MATT 21 NW Cor.**",

thence **1455 feet East** to the **NE** Corner (Cor. 3), which is marked "**MATT 21 NE Cor.**",

thence **600 feet South** to the **SE** Corner (Cor. 4), which is marked "**MATT 21 SE Cor.**",

thence **1455 feet West** to said Cor. 1, the point of beginning.

The corners were so marked on the posts by scribed metal tags.

The claim is located within the:

SE $\frac{1}{4}$ of Section 36, Township 16 North, Range 52 East

SW $\frac{1}{4}$ of Section 31, Township 16 North, Range 53 East

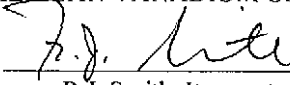
M.D.B.&M., Eureka County, Nevada.

The boundaries of the claim were defined as required by law within 60 days from the date of posting of the Notice of Location. The work of location consisted of making the claim map as provided in N.R.S. § 517.040.

DATED this 15th day of November, 2013.

AMERICAN VANADIUM US INC., a Nevada corporation

By


R.J. Smith, Its agent

DOC # 0225241

11/18/2013

04:25 PM

Official Record

Recording requested By
REECE, MARK

Eureka County - NV

Mike Rebaleati - Recorder

Fee: \$22.50

Page 1 of 1

RPTT:

Recorded By: LLH

Book- 557 Page- 0335

AFTER RECORDING, PLEASE RETURN TO:

Mark A. Reece

"LandMark"

12590 Overbrook Dr.

Reno, NV 89511

*The undersigned hereby affirms that there is no
Social Security number contained in this document.*



AMENDED CERTIFICATE OF LOCATION
LODE MINING CLAIM

This document corrects the certificate of location as filed in Eureka County, document number **219280** at Book **526**, Page **379**, and with the Nevada BLM (NMC1062062). This document is being filed to correct the tie to an established public survey monument.

NOTICE IS HEREBY GIVEN that **AMERICAN VANADIUM US INC.**, a Nevada corporation whose mailing address is P.O. Box 983, Eureka, Nevada 89316, located the **MATT 22** lode mining claim, more particularly described below, on the **29th day of September, 2011**.

The claim is approximately **1500 feet** long and **600 feet** wide, such that **1450 feet** are claimed in a **West** direction and **50 feet** in a **East** direction from the point of discovery (monument of location), at which a Notice of Location was duly posted, together with **300 feet** on each side of the monument of location and center line of the claim. The monument of location upon which the Notice of Location was posted is a wood post measuring at least $1\frac{1}{2}" \times 1\frac{1}{2}" \times 4'$, set one foot in the ground. The general course of the lode or vein is from the **East to West** direction.

The exterior boundaries of the claim are distinctly marked by four wooden posts measuring at least $1\frac{1}{2}" \times 1\frac{1}{2}" \times 4'$, set one foot in the ground, one at each corner. The boundaries of the claim are described as follows: Beginning at the **SW corner (Cor. 1)** of the claim, which is marked "**MATT 22 SW Cor.**", from which the **SE corner of Section 36, Township 16 North, Range 52 East, M.D.B.&M.** bears approximately **477 feet South and 1088 feet West**:

thence **600 feet North** to the **NW Corner (Cor. 2)**, which is marked "**MATT 22 NW Cor.**";

thence **1500 feet East** to the **NE Corner (Cor. 3)**, which is marked "**MATT 22 NE Cor.**";

thence **600 feet South** to the **SE Corner (Cor. 4)**, which is marked "**MATT 22 SE Cor.**";

thence **1500 feet West** to said Cor. 1, the point of beginning.

The corners were so marked on the posts by scribed metal tags.

The claim is located within the:

SW $\frac{1}{4}$ of Section 31, Township 16 North, Range 53 East
M.D.B.&M., Eureka County, Nevada.

The boundaries of the claim were defined as required by law within 60 days from the date of posting of the Notice of Location. The work of location consisted of making the claim map as provided in N.R.S. § 517.040.

DATED this 15th day of November, 2013.

AMERICAN VANADIUM US INC., a Nevada corporation

By

R.J. Smith, Its agent

AFTER RECORDING, PLEASE RETURN TO:

Mark A. Reece
"LandMark"
12590 Overbrook Dr.
Reno, NV 89511

DOC # 0225242

11/18/2013

04:25 PM

Official Record

Recording requested By
REECE, MARK

Eureka County - NV

Mike Rebaleati - Recorder

Fee: \$22.50

Page 1 of 1

RPTT:

Recorded By: LLH

Book- 557 Page- 0336

*The undersigned hereby affirms that there is no
Social Security number contained in this document.*



AMENDED CERTIFICATE OF LOCATION
LODE MINING CLAIM

This document corrects the certificate of location as filed in Eureka County, document number **219281** at Book **526**, Page **380**, and with the Nevada BLM (NMC1062063). This document is being filed to correct the tie to an established public survey monument.

NOTICE IS HEREBY GIVEN that **AMERICAN VANADIUM US INC.**, a Nevada corporation whose mailing address is P.O. Box 983, Eureka, Nevada 89316, located the **MATT 23** lode mining claim, more particularly described below, on the **29th** day of **September, 2011**.

The claim is approximately **1490** feet long and **600** feet wide, such that **50** feet are claimed in a **West** direction and **1440** feet in a **East** direction from the point of discovery (monument of location), at which a Notice of Location was duly posted, together with **300** feet on each side of the monument of location and center line of the claim. The monument of location upon which the Notice of Location was posted is a wood post measuring at least $1\frac{1}{2}$ " x $1\frac{1}{2}$ " x 4', set one foot in the ground. The general course of the lode or vein is from the **East** to **West** direction.

The exterior boundaries of the claim are distinctly marked by four wooden posts measuring at least $1\frac{1}{2}$ " x $1\frac{1}{2}$ " x 4', set one foot in the ground, one at each corner. The boundaries of the claim are described as follows: Beginning at the **SW** corner (Cor. 1) of the claim, which is marked "**MATT 23 SW Cor.**", from which the **SE** corner of Section 36, Township 16 North, Range 52 East, M.D.B.&M. bears approximately **477 feet South and 2588 feet West**:

thence **600 feet North** to the **NW** Corner (Cor. 2), which is marked "**MATT 23 NW Cor.**";

thence **1490 feet East** to the **NE** Corner (Cor. 3), which is marked "**MATT 23 NE Cor.**";

thence **600 feet South** to the **SE** Corner (Cor. 4), which is marked "**MATT 23 SE Cor.**";

thence **1490 feet West** to said Cor. 1, the point of beginning.

The corners were so marked on the posts by scribed metal tags.

The claim is located within the:

SE $\frac{1}{4}$ of Section 31, Township 16 North, Range 53 East

SW $\frac{1}{4}$ of Section 31, Township 16 North, Range 53 East

M.D.B.&M., Eureka County, Nevada.

The boundaries of the claim were defined as required by law within 60 days from the date of posting of the Notice of Location. The work of location consisted of making the claim map as provided in N.R.S. § 517.040.

DATED this 15th day of November, 2013.

AMERICAN VANADIUM US INC., a Nevada corporation

By R.J. Smith
R.J. Smith, Its agent

DOC # 0225243

11/18/2013

04:25 PM

AFTER RECORDING, PLEASE RETURN TO:

Mark A. Reece
"LandMark"
12590 Overbrook Dr.
Reno, NV 89511

Official Record

Recording requested By
REECE, MARK

Eureka County - NV

Mike Rebaleati - Recorder

Fee: \$22.50

Page 1 of 1

RPTT:

Recorded By: LLH

Book- 557 Page- 0337

*The undersigned hereby affirms that there is no
Social Security number contained in this document.*



AMENDED CERTIFICATE OF LOCATION
LODE MINING CLAIM

This document corrects the certificate of location as filed in Eureka County, document number **219282** at Book **526**, Page **381**, and with the Nevada BLM (**NMC1062064**). This document is being filed to correct the tie to an established public survey monument.

NOTICE IS HEREBY GIVEN that **AMERICAN VANADIUM US INC.**, a Nevada corporation whose mailing address is P.O. Box 983, Eureka, Nevada 89316, located the **MATT 24** lode mining claim, more particularly described below, on the **29th** day of **September, 2011**.

The claim is approximately **1500** feet long and **600** feet wide, such that **1450** feet are claimed in a **West** direction and **50** feet in a **East** direction from the point of discovery (monument of location), at which a Notice of Location was duly posted, together with **300** feet on each side of the monument of location and center line of the claim. The monument of location upon which the Notice of Location was posted is a wood post measuring at least **1½" x 1½" x 4'**, set one foot in the ground. The general course of the lode or vein is from the **East to West** direction.

The exterior boundaries of the claim are distinctly marked by four wooden posts measuring at least **1½" x 1½" x 4'**, set one foot in the ground, one at each corner. The boundaries of the claim are described as follows: Beginning at the **SW** corner (Cor. 1) of the claim, which is marked "**MATT 24 SW Cor.**", from which the **SE** corner of Section 36, Township 16 North, Range 52 East, M.D.B.&M. bears approximately **477 feet South and 4078 feet West**:

thence **600 feet North** to the **NW** Corner (Cor. 2), which is marked "**MATT 24 NW Cor.**",
thence **1500 feet East** to the **NE** Corner (Cor. 3), which is marked "**MATT 24 NE Cor.**",
thence **600 feet South** to the **SE** Corner (Cor. 4), which is marked "**MATT 24 SE Cor.**",
thence **1500 feet West** to said Cor. 1, the point of beginning.

The corners were so marked on the posts by scribed metal tags.

The claim is located within the:

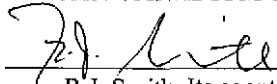
SE¼ of Section 31, Township 16 North, Range 53 East
SW¼ of Section 32, Township 16 North, Range 53 East
M.D.B.&M., Eureka County, Nevada.

The boundaries of the claim were defined as required by law within 60 days from the date of posting of the Notice of Location. The work of location consisted of making the claim map as provided in N.R.S. § 517.040.

DATED this 15th day of November, 2013.

AMERICAN VANADIUM US INC., a Nevada corporation

By


R.J. Smith, Its agent