

The following Document contains no Personal
Information as defined by NRS 603A.040

CERTIFICATE OF LOCATION
LODE MINING CLAIM

TO ALL WHOM IT MAY CONCERN:

The locator hereby certifies that he has caused to be located the
RW 147 Lode Mining Claim in the following quarter section(s):

<u>1/4</u>	<u>Section</u>	<u>Township</u>	<u>Range</u>	<u>Meridian</u>
NW	31	T22N	R51E	M.D.B.& M.
SW	31	T22N	R51E	M.D.B.& M.

in Eureka County, Nevada, on the 6th day of September, 2013.

Name and mailing address of the locator is:

Harvest Gold Corporation (US)
6300 Stanley Drive
Auburn, CA 95602-8703

The claim is approximately 1500 feet long and 600 feet wide, such that 20 feet is claimed in a southerly direction and 1480 feet in a northerly direction from the point of discovery (monument of location), at which the Notice of Location was posted, together with 300 feet on each side of the monument of location and center line of the Claim. The general course of the lode or vein is from the south to the north direction.

The number, location and markings on each corner of the claim are as follows:

	<u>Location</u>	<u>Markings</u>	<u>Description</u>
Corner No. 1:	NW corner	RW cor., claim number, North arrow	a 2"x2"x4' wooden post
Corner No. 2:	NE corner	RW cor., claim number, North arrow	a 2"x2"x4' wooden post
Corner No. 3:	SE corner	RW cor., claim number, North arrow	a 2"x2"x4' wooden post
Corner No. 4:	SW corner	RW cor., claim number, North arrow	a 2"x2"x4' wooden post


As erected on the ground, each corner monument is marked as described above by metal tags (e.g. metal tags, paint on posts).

The work of location consisted of making a map as provided in NSR 517.040.

Dated this 14th day of November, 2013.

NAME OF LOCATOR:

By:


Owner, Claimant, or Agent Signature

Gregory T. Hill

Owner, Claimant, or Agent Name (printed)

DOC # 0225263

11/25/2013

02:03 PM

Official Record
Recording requested By
KINETIC GOLD

Eureka County - NV
Mike Rebaleati - Recorder


Fee: \$22.50

Page 1 of 1

RPTT:

Recorded By: LLH

Book- 558 Page- 0008



DOC # 0225264

11/25/2013

02:03 PM

Official RecordRecording requested By
KINETIC GOLDEureka County - NV
Mike Rebaleati - Recorder

Fee: \$22.50

Page 1 of 1

RPTT:

Recorded By: LLH

Book- 558 Page- 0005

CERTIFICATE OF LOCATION
LODE MINING CLAIM

TO ALL WHOM IT MAY CONCERN:

The locator hereby certifies that he has caused to be located the
RW 149 Lode Mining Claim in the following quarter section(s):

<u>1/4</u>	<u>Section</u>	<u>Township</u>	<u>Range</u>	<u>Meridian</u>
NW	31	T22N	R51E	M.D.B.& M.
SW	31	T22N	R51E	M.D.B.& M.

in Eureka County, Nevada, on the 6th day of September, 2013.

Name and mailing address of the locator is:

Harvest Gold Corporation (US)
6300 Stanley Drive
Auburn, CA 95602-8703

The claim is approximately 1500 feet long and 600 feet wide, such that 20 feet is claimed in a southerly direction and 1480 feet in a northerly direction from the point of discovery (monument of location), at which the Notice of Location was posted, together with 300 feet on each side of the monument of location and center line of the Claim. The general course of the lode or vein is from the south to the north direction.

The number, location and markings on each corner of the claim are as follows:

	<u>Location</u>	<u>Markings</u>	<u>Description</u>
Corner No. 1:	NW corner	RW cor., claim number, North arrow	a 2"x2"x4' wooden post
Corner No. 2:	NE corner	RW cor., claim number, North arrow	a 2"x2"x4' wooden post
Corner No. 3:	SE corner	RW cor., claim number, North arrow	a 2"x2"x4' wooden post
Corner No. 4:	SW corner	RW cor., claim number, North arrow	a 2"x2"x4' wooden post


As erected on the ground, each corner monument is marked as described above by metal tags (e.g. metal tags, paint on posts).

The work of location consisted of making a map as provided in NSR 517.040.

Dated this 14th day of November, 2013.

NAME OF LOCATOR:

By:



Owner, Claimant, or Agent Signature

Gregory T. Hill

Owner, Claimant, or Agent Name (printed)

