

The following Document contains no Personal Information as defined by NRS 603A.040

CERTIFICATE OF LOCATION
LODE MINING CLAIM

TO ALL WHOM IT MAY CONCERN:

The locator hereby certifies that he has caused to be located the MANY 1 Lode Mining Claim in the following quarter section(s):

| <u>¼</u> | <u>Section</u> | <u>Township</u> | <u>Range</u> | <u>Meridian</u> |
|----------|----------------|-----------------|--------------|-----------------|
| NW | 23 | T22N | R50E | M.D.B.& M. |
| NE | 23 | T22N | R50E | M.D.B.& M. |
| SW | 14 | T22N | R50E | M.D.B.& M. |
| SE | 14 | T22N | R50E | M.D.B.& M. |



in Eureka County, Nevada, on the 5th day of September, 2013.

Name and mailing address of the locator is:

Ivy Minerals Inc.
P.O. Box 2532
Boise, ID 83701

The claim is approximately 1500 feet long and 600 feet wide, such that 20 feet is claimed in a southerly direction and 1480 feet in a northerly direction from the point of discovery (monument of location), at which the Notice of Location was posted, together with 300 feet on each side of the monument of location and center line of the Claim. The general course of the lode or vein is from the south to the north direction.

The number, location and markings on each corner of the claim are as follows:


| | <u>Location</u> | <u>Markings</u> | <u>Description</u> |
|---------------|-----------------|--------------------------------------|------------------------|
| Corner No. 1: | NW corner | MANY cor., claim number, North arrow | a 2"x2"x4' wooden post |
| Corner No. 2: | NE corner | MANY cor., claim number, North arrow | a 2"x2"x4' wooden post |
| Corner No. 3: | SE corner | MANY cor., claim number, North arrow | a 2"x2"x4' wooden post |
| Corner No. 4: | SW corner | MANY cor., claim number, North arrow | a 2"x2"x4' wooden post |

As erected on the ground, each corner monument is marked as described above by metal tags (e.g. metal tags, paint on posts).

The work of location consisted of making a map as provided in NSR 517.040.

Dated this 25th day of November, 2013.

NAME OF LOCATOR:

By: 
Owner, Claimant, or Agent Signature

Gregory T. Hill
Owner, Claimant, or Agent Name (printed)

The following Document contains no Personal Information as defined by NRS 603A.040

CERTIFICATE OF LOCATION
LODE MINING CLAIM

TO ALL WHOM IT MAY CONCERN:

The locator hereby certifies that he has caused to be located the MANY 2 Lode Mining Claim in the following quarter section(s):

| <u>¼</u> | <u>Section</u> | <u>Township</u> | <u>Range</u> | <u>Meridian</u> |
|----------|----------------|-----------------|--------------|-----------------|
| NW | 23 | T22N | R50E | M.D.B.& M. |
| NE | 23 | T22N | R50E | M.D.B.& M. |
| SW | 23 | T22N | R50E | M.D.B.& M. |
| SE | 23 | T22N | R50E | M.D.B.& M. |



in Eureka County, Nevada, on the 5th day of September, 2013.

Name and mailing address of the locator is:

Ivy Minerals Inc.
P.O. Box 2532
Boise, ID 83701

The claim is approximately 1500 feet long and 600 feet wide, such that 20 feet is claimed in a northerly direction and 1480 feet in a southerly direction from the point of discovery (monument of location), at which the Notice of Location was posted, together with 300 feet on each side of the monument of location and center line of the Claim. The general course of the lode or vein is from the south to the north direction.

The number, location and markings on each corner of the claim are as follows:


| | <u>Location</u> | <u>Markings</u> | <u>Description</u> |
|---------------|-----------------|--------------------------------------|------------------------|
| Corner No. 1: | NW corner | MANY cor., claim number, North arrow | a 2"x2"x4' wooden post |
| Corner No. 2: | NE corner | MANY cor., claim number, North arrow | a 2"x2"x4' wooden post |
| Corner No. 3: | SE corner | MANY cor., claim number, North arrow | a 2"x2"x4' wooden post |
| Corner No. 4: | SW corner | MANY cor., claim number, North arrow | a 2"x2"x4' wooden post |

As erected on the ground, each corner monument is marked as described above by metal tags (e.g. metal tags, paint on posts).

The work of location consisted of making a map as provided in NSR 517.040.

Dated this 25th day of November, 2013.

NAME OF LOCATOR:

By: 
Owner, Claimant, or Agent Signature

Gregory T. Hill
Owner, Claimant, or Agent Name (printed)

The following Document contains no Personal Information as defined by NRS 603A.040

CERTIFICATE OF LOCATION
LODE MINING CLAIM

TO ALL WHOM IT MAY CONCERN:

The locator hereby certifies that he has caused to be located the MANY 3 Lode Mining Claim in the following quarter section(s):

| <u>1/4</u> | <u>Section</u> | <u>Township</u> | <u>Range</u> | <u>Meridian</u> |
|------------|----------------|-----------------|--------------|-----------------|
| NE | 23 | T22N | R50E | M.D.B.& M. |
| SE | 14 | T22N | R50E | M.D.B.& M. |



in Eureka County, Nevada, on the 5th day of September, 2013.

Name and mailing address of the locator is:

Ivy Minerals Inc.
P.O. Box 2532
Boise, ID 83701

The claim is approximately 1500 feet long and 600 feet wide, such that 20 feet is claimed in a southerly direction and 1480 feet in a northerly direction from the point of discovery (monument of location), at which the Notice of Location was posted, together with 300 feet on each side of the monument of location and center line of the Claim. The general course of the lode or vein is from the south to the north direction.

The number, location and markings on each corner of the claim are as follows:


| | <u>Location</u> | <u>Markings</u> | <u>Description</u> |
|---------------|-----------------|--------------------------------------|------------------------|
| Corner No. 1: | NW corner | MANY cor., claim number, North arrow | a 2"x2"x4' wooden post |
| Corner No. 2: | NE corner | MANY cor., claim number, North arrow | a 2"x2"x4' wooden post |
| Corner No. 3: | SE corner | MANY cor., claim number, North arrow | a 2"x2"x4' wooden post |
| Corner No. 4: | SW corner | MANY cor., claim number, North arrow | a 2"x2"x4' wooden post |

As erected on the ground, each corner monument is marked as described above by metal tags (e.g. metal tags, paint on posts).

The work of location consisted of making a map as provided in NSR 517.040.

Dated this 25th day of November, 2013.

NAME OF LOCATOR:

By: 
Owner, Claimant, or Agent Signature

Gregory T. Hill
Owner, Claimant, or Agent Name (printed)

The following Document contains no Personal Information as defined by NRS 603A.040

CERTIFICATE OF LOCATION
LODE MINING CLAIM

TO ALL WHOM IT MAY CONCERN:

The locator hereby certifies that he has caused to be located the MANY 4 Lode Mining Claim in the following quarter section(s):

| <u>1/4</u> | <u>Section</u> | <u>Township</u> | <u>Range</u> | <u>Meridian</u> |
|------------|----------------|-----------------|--------------|-----------------|
| NE | 23 | T22N | R50E | M.D.B.& M. |
| SE | 23 | T22N | R50E | M.D.B.& M. |



in Eureka County, Nevada, on the 5th day of September, 2013.

Name and mailing address of the locator is:

Ivy Minerals Inc.
P.O. Box 2532
Boise, ID 83701

The claim is approximately 1500 feet long and 600 feet wide, such that 20 feet is claimed in a northerly direction and 1480 feet in a southerly direction from the point of discovery (monument of location), at which the Notice of Location was posted, together with 300 feet on each side of the monument of location and center line of the Claim. The general course of the lode or vein is from the south to the north direction.

The number, location and markings on each corner of the claim are as follows:


| | <u>Location</u> | <u>Markings</u> | <u>Description</u> |
|---------------|-----------------|--------------------------------------|------------------------|
| Corner No. 1: | NW corner | MANY cor., claim number, North arrow | a 2"x2"x4' wooden post |
| Corner No. 2: | NE corner | MANY cor., claim number, North arrow | a 2"x2"x4' wooden post |
| Corner No. 3: | SE corner | MANY cor., claim number, North arrow | a 2"x2"x4' wooden post |
| Corner No. 4: | SW corner | MANY cor., claim number, North arrow | a 2"x2"x4' wooden post |

As erected on the ground, each corner monument is marked as described above by metal tags (e.g. metal tags, paint on posts).

The work of location consisted of making a map as provided in NSR 517.040.

Dated this 25th day of November, 2013.

NAME OF LOCATOR:

By: 
Owner, Claimant, or Agent Signature

Gregory T. Hill
Owner, Claimant, or Agent Name (printed)

The following Document contains no Personal Information as defined by NRS 603A.040

CERTIFICATE OF LOCATION
LODE MINING CLAIM

TO ALL WHOM IT MAY CONCERN:

The locator hereby certifies that he has caused to be located the MANY 5 Lode Mining Claim in the following quarter section(s):

| <u>1/4</u> | <u>Section</u> | <u>Township</u> | <u>Range</u> | <u>Meridian</u> |
|------------|----------------|-----------------|--------------|-----------------|
| NE | 23 | T22N | R50E | M.D.B.& M. |
| SE | 14 | T22N | R50E | M.D.B.& M. |



in Eureka County, Nevada, on the 5th day of September, 2013.

Name and mailing address of the locator is:

Ivy Minerals Inc.
P.O. Box 2532
Boise, ID 83701

The claim is approximately 1500 feet long and 600 feet wide, such that 20 feet is claimed in a southerly direction and 1480 feet in a northerly direction from the point of discovery (monument of location), at which the Notice of Location was posted, together with 300 feet on each side of the monument of location and center line of the Claim. The general course of the lode or vein is from the south to the north direction.

The number, location and markings on each corner of the claim are as follows:


| | <u>Location</u> | <u>Markings</u> | <u>Description</u> |
|---------------|-----------------|--------------------------------------|------------------------|
| Corner No. 1: | NW corner | MANY cor., claim number, North arrow | a 2"x2"x4' wooden post |
| Corner No. 2: | NE corner | MANY cor., claim number, North arrow | a 2"x2"x4' wooden post |
| Corner No. 3: | SE corner | MANY cor., claim number, North arrow | a 2"x2"x4' wooden post |
| Corner No. 4: | SW corner | MANY cor., claim number, North arrow | a 2"x2"x4' wooden post |

As erected on the ground, each corner monument is marked as described above by metal tags (e.g. metal tags, paint on posts).

The work of location consisted of making a map as provided in NSR 517.040.

Dated this 25th day of November, 2013.

NAME OF LOGATOR:

By: 
Owner, Claimant, or Agent Signature

Gregory T. Hill
Owner, Claimant, or Agent Name (printed)

The following Document contains no Personal Information as defined by NRS 603A.040

CERTIFICATE OF LOCATION
LODE MINING CLAIM

TO ALL WHOM IT MAY CONCERN:

The locator hereby certifies that he has caused to be located the MANY 6 Lode Mining Claim in the following quarter section(s):

| <u>¼</u> | <u>Section</u> | <u>Township</u> | <u>Range</u> | <u>Meridian</u> |
|----------|----------------|-----------------|--------------|-----------------|
| NE | 23 | T22N | R50E | M.D.B.& M. |
| SE | 23 | T22N | R50E | M.D.B.& M. |



in Eureka County, Nevada, on the 5th day of September, 2013.

Name and mailing address of the locator is:

Ivy Minerals Inc.
P.O. Box 2532
Boise, ID 83701

The claim is approximately 1500 feet long and 600 feet wide, such that 20 feet is claimed in a northerly direction and 1480 feet in a southerly direction from the point of discovery (monument of location), at which the Notice of Location was posted, together with 300 feet on each side of the monument of location and center line of the Claim. The general course of the lode or vein is from the south to the north direction.

The number, location and markings on each corner of the claim are as follows:


| | <u>Location</u> | <u>Markings</u> | <u>Description</u> |
|---------------|-----------------|--------------------------------------|------------------------|
| Corner No. 1: | NW corner | MANY cor., claim number, North arrow | a 2"x2"x4' wooden post |
| Corner No. 2: | NE corner | MANY cor., claim number, North arrow | a 2"x2"x4' wooden post |
| Corner No. 3: | SE corner | MANY cor., claim number, North arrow | a 2"x2"x4' wooden post |
| Corner No. 4: | SW corner | MANY cor., claim number, North arrow | a 2"x2"x4' wooden post |

As erected on the ground, each corner monument is marked as described above by metal tags (e.g. metal tags, paint on posts).

The work of location consisted of making a map as provided in NSR 517.040.

Dated this 25th day of November, 2013.

NAME OF LOCATOR:

By: 
Owner, Claimant, or Agent Signature

Gregory T. Hill
Owner, Claimant, or Agent Name (printed)



The following Document contains no Personal Information as defined by NRS 603A.040

CERTIFICATE OF LOCATION
LODE MINING CLAIM

TO ALL WHOM IT MAY CONCERN:

The locator hereby certifies that he has caused to be located the MANY 7 Lode Mining Claim in the following quarter section(s):

| <u>1/4</u> | <u>Section</u> | <u>Township</u> | <u>Range</u> | <u>Meridian</u> |
|------------|----------------|-----------------|--------------|-----------------|
| NE | 23 | T22N | R50E | M.D.B.& M. |
| SE | 14 | T22N | R50E | M.D.B.& M. |

in Eureka County, Nevada, on the 5th day of September, 2013.

Name and mailing address of the locator is:

Ivy Minerals Inc.
 P.O. Box 2532
 Boise, ID 83701

The claim is approximately 1500 feet long and 600 feet wide, such that 20 feet is claimed in a southerly direction and 1480 feet in a northerly direction from the point of discovery (monument of location), at which the Notice of Location was posted, together with 300 feet on each side of the monument of location and center line of the Claim. The general course of the lode or vein is from the south to the north direction.

The number, location and markings on each corner of the claim are as follows:


| | <u>Location</u> | <u>Markings</u> | <u>Description</u> |
|---------------|-----------------|--------------------------------------|------------------------|
| Corner No. 1: | NW corner | MANY cor., claim number, North arrow | a 2"x2"x4' wooden post |
| Corner No. 2: | NE corner | MANY cor., claim number, North arrow | a 2"x2"x4' wooden post |
| Corner No. 3: | SE corner | MANY cor., claim number, North arrow | a 2"x2"x4' wooden post |
| Corner No. 4: | SW corner | MANY cor., claim number, North arrow | a 2"x2"x4' wooden post |

As erected on the ground, each corner monument is marked as described above by metal tags (e.g. metal tags, paint on posts).

The work of location consisted of making a map as provided in NSR 517.040.

Dated this 25th day of November, 2013.

NAME OF LOCATOR:

By: 
 Owner, Claimant, or Agent Signature

Gregory T. Hill
 Owner, Claimant, or Agent Name (printed)

The following Document contains no Personal Information as defined by NRS 603A.040

CERTIFICATE OF LOCATION
LODE MINING CLAIM

TO ALL WHOM IT MAY CONCERN:

The locator hereby certifies that he has caused to be located the MANY 8 Lode Mining Claim in the following quarter section(s):

| <u>¼</u> | <u>Section</u> | <u>Township</u> | <u>Range</u> | <u>Meridian</u> |
|----------|----------------|-----------------|--------------|-----------------|
| NE | 23 | T22N | R50E | M.D.B.& M. |
| SE | 23 | T22N | R50E | M.D.B.& M. |



in Eureka County, Nevada, on the 5th day of September, 2013.

Name and mailing address of the locator is:

Ivy Minerals Inc.
P.O. Box 2532
Boise, ID 83701

The claim is approximately 1500 feet long and 600 feet wide, such that 20 feet is claimed in a northerly direction and 1480 feet in a southerly direction from the point of discovery (monument of location), at which the Notice of Location was posted, together with 300 feet on each side of the monument of location and center line of the Claim. The general course of the lode or vein is from the south to the north direction.

The number, location and markings on each corner of the claim are as follows:


| | <u>Location</u> | <u>Markings</u> | <u>Description</u> |
|---------------|-----------------|--------------------------------------|------------------------|
| Corner No. 1: | NW corner | MANY cor., claim number, North arrow | a 2"x2"x4' wooden post |
| Corner No. 2: | NE corner | MANY cor., claim number, North arrow | a 2"x2"x4' wooden post |
| Corner No. 3: | SE corner | MANY cor., claim number, North arrow | a 2"x2"x4' wooden post |
| Corner No. 4: | SW corner | MANY cor., claim number, North arrow | a 2"x2"x4' wooden post |

As erected on the ground, each corner monument is marked as described above by metal tags (e.g. metal tags, paint on posts).

The work of location consisted of making a map as provided in NSR 517.040.

Dated this 25th day of November, 2013.

NAME OF LOCATOR:

By: 
Owner, Claimant, or Agent Signature

Gregory T. Hill
Owner, Claimant, or Agent Name (printed)

The following Document contains no Personal Information as defined by NRS 603A.040

CERTIFICATE OF LOCATION
LODE MINING CLAIM

TO ALL WHOM IT MAY CONCERN:

The locator hereby certifies that he has caused to be located the MANY 9 Lode Mining Claim in the following quarter section(s):

| <u>1/4</u> | <u>Section</u> | <u>Township</u> | <u>Range</u> | <u>Meridian</u> |
|------------|----------------|-----------------|--------------|-----------------|
| NE | 23 | T22N | R50E | M.D.B.& M. |
| SE | 14 | T22N | R50E | M.D.B.& M. |
| NW | 24 | T22N | R50E | M.D.B.& M. |
| SW | 13 | T22N | R50E | M.D.B.& M. |



in Eureka County, Nevada, on the 5th day of September, 2013.

Name and mailing address of the locator is:

Ivy Minerals Inc.
P.O. Box 2532
Boise, ID 83701

The claim is approximately 1500 feet long and 600 feet wide, such that 20 feet is claimed in a southerly direction and 1480 feet in a northerly direction from the point of discovery (monument of location), at which the Notice of Location was posted, together with 300 feet on each side of the monument of location and center line of the Claim. The general course of the lode or vein is from the south to the north direction.

The number, location and markings on each corner of the claim are as follows:


| | <u>Location</u> | <u>Markings</u> | <u>Description</u> |
|---------------|-----------------|--------------------------------------|------------------------|
| Corner No. 1: | NW corner | MANY cor., claim number, North arrow | a 2"x2"x4' wooden post |
| Corner No. 2: | NE corner | MANY cor., claim number, North arrow | a 2"x2"x4' wooden post |
| Corner No. 3: | SE corner | MANY cor., claim number, North arrow | a 2"x2"x4' wooden post |
| Corner No. 4: | SW corner | MANY cor., claim number, North arrow | a 2"x2"x4' wooden post |

As erected on the ground, each corner monument is marked as described above by metal tags (e.g. metal tags, paint on posts).

The work of location consisted of making a map as provided in NSR 517.040.

Dated this 25th day of November, 2013.

NAME OF LOCATOR:

By: 
Owner, Claimant, or Agent Signature

Gregory T. Hill
Owner, Claimant, or Agent Name (printed)



0225288

The following Document contains no Personal Information as defined by NRS 603A.040

CERTIFICATE OF LOCATION
LODE MINING CLAIM

TO ALL WHOM IT MAY CONCERN:

The locator hereby certifies that he has caused to be located the **MANY 10** Lode Mining Claim in the following quarter section(s):

| <u>¼</u> | <u>Section</u> | <u>Township</u> | <u>Range</u> | <u>Meridian</u> |
|----------|----------------|-----------------|--------------|-----------------|
| NE | 23 | T22N | R50E | M.D.B.& M. |
| SE | 23 | T22N | R50E | M.D.B.& M. |
| NW | 24 | T22N | R50E | M.D.B.& M. |
| SW | 24 | T22N | R50E | M.D.B.& M. |

in Eureka County, Nevada, on the 5th day of September, 2013.

Name and mailing address of the locator is:

Ivy Minerals Inc.
P.O. Box 2532
Boise, ID 83701

The claim is approximately 1500 feet long and 600 feet wide, such that 20 feet is claimed in a northerly direction and 1480 feet in a southerly direction from the point of discovery (monument of location), at which the Notice of Location was posted, together with 300 feet on each side of the monument of location and center line of the Claim. The general course of the lode or vein is from the south to the north direction.

The number, location and markings on each corner of the claim are as follows:


| | <u>Location</u> | <u>Markings</u> | <u>Description</u> |
|---------------|-----------------|--------------------------------------|------------------------|
| Corner No. 1: | NW corner | MANY cor., claim number, North arrow | a 2"x2"x4' wooden post |
| Corner No. 2: | NE corner | MANY cor., claim number, North arrow | a 2"x2"x4' wooden post |
| Corner No. 3: | SE corner | MANY cor., claim number, North arrow | a 2"x2"x4' wooden post |
| Corner No. 4: | SW corner | MANY cor., claim number, North arrow | a 2"x2"x4' wooden post |

As erected on the ground, each corner monument is marked as described above by metal tags (e.g. metal tags, paint on posts).

The work of location consisted of making a map as provided in NSR 517.040.

Dated this 25th day of November, 2013.

NAME OF LOCATOR:

By: 
Owner, Claimant, or Agent Signature

Gregory T. Hill
Owner, Claimant, or Agent Name (printed)

The following Document contains no Personal Information as defined by NRS 603A.040

CERTIFICATE OF LOCATION
LODE MINING CLAIM

TO ALL WHOM IT MAY CONCERN:

The locator hereby certifies that he has caused to be located the MANY 11 Lode Mining Claim in the following quarter section(s):

| <u>¼</u> | <u>Section</u> | <u>Township</u> | <u>Range</u> | <u>Meridian</u> |
|----------|----------------|-----------------|--------------|-----------------|
| NW | 24 | T22N | R50E | M.D.B.& M. |
| SW | 13 | T22N | R50E | M.D.B.& M. |



in Eureka County, Nevada, on the 5th day of September, 2013.

Name and mailing address of the locator is:

Ivy Minerals Inc.
P.O. Box 2532
Boise, ID 83701

The claim is approximately 1500 feet long and 600 feet wide, such that 20 feet is claimed in a southerly direction and 1480 feet in a northerly direction from the point of discovery (monument of location), at which the Notice of Location was posted, together with 300 feet on each side of the monument of location and center line of the Claim. The general course of the lode or vein is from the south to the north direction.

The number, location and markings on each corner of the claim are as follows:


| | <u>Location</u> | <u>Markings</u> | <u>Description</u> |
|---------------|-----------------|--------------------------------------|------------------------|
| Corner No. 1: | NW corner | MANY cor., claim number, North arrow | a 2"x2"x4' wooden post |
| Corner No. 2: | NE corner | MANY cor., claim number, North arrow | a 2"x2"x4' wooden post |
| Corner No. 3: | SE corner | MANY cor., claim number, North arrow | a 2"x2"x4' wooden post |
| Corner No. 4: | SW corner | MANY cor., claim number, North arrow | a 2"x2"x4' wooden post |

As erected on the ground, each corner monument is marked as described above by metal tags (e.g. metal tags, paint on posts).

The work of location consisted of making a map as provided in NSR 517.040.

Dated this 25th day of November, 2013.

NAME OF LOCATOR:

By: 
Owner, Claimant, or Agent Signature

Gregory T. Hill
Owner, Claimant, or Agent Name (printed)

The following Document contains no Personal Information as defined by NRS 603A.040

CERTIFICATE OF LOCATION
LODE MINING CLAIM

TO ALL WHOM IT MAY CONCERN:

The locator hereby certifies that he has caused to be located the MANY 12 Lode Mining Claim in the following quarter section(s):

| <u>1/4</u> | <u>Section</u> | <u>Township</u> | <u>Range</u> | <u>Meridian</u> |
|------------|----------------|-----------------|--------------|-----------------|
| NW | 24 | T22N | R50E | M.D.B.& M. |
| SW | 24 | T22N | R50E | M.D.B.& M. |



in Eureka County, Nevada, on the 5th day of September, 2013.

Name and mailing address of the locator is:

Ivy Minerals Inc.
P.O. Box 2532
Boise, ID 83701

The claim is approximately 1500 feet long and 600 feet wide, such that 20 feet is claimed in a northerly direction and 1480 feet in a southerly direction from the point of discovery (monument of location), at which the Notice of Location was posted, together with 300 feet on each side of the monument of location and center line of the Claim. The general course of the lode or vein is from the south to the north direction.

The number, location and markings on each corner of the claim are as follows:


| | <u>Location</u> | <u>Markings</u> | <u>Description</u> |
|---------------|-----------------|--------------------------------------|------------------------|
| Corner No. 1: | NW corner | MANY cor., claim number, North arrow | a 2"x2"x4' wooden post |
| Corner No. 2: | NE corner | MANY cor., claim number, North arrow | a 2"x2"x4' wooden post |
| Corner No. 3: | SE corner | MANY cor., claim number, North arrow | a 2"x2"x4' wooden post |
| Corner No. 4: | SW corner | MANY cor., claim number, North arrow | a 2"x2"x4' wooden post |

As erected on the ground, each corner monument is marked as described above by metal tags (e.g. metal tags, paint on posts).

The work of location consisted of making a map as provided in NSR 517.040.

Dated this 25th day of November, 2013.

NAME OF LOCATOR:

By: 
Owner, Claimant, or Agent Signature

Gregory T. Hill
Owner, Claimant, or Agent Name (printed)

Official Record

Recording requested By
IVY MINERALS INC

Eureka County - NV
Mike Rebaleati - Recorder

Fee: \$22.50

Page 1 of 1

RPTT:

Recorded By: LLH

Book- 558 Page- 0055

The following Document contains no Personal Information as defined by NRS 603A.040

CERTIFICATE OF LOCATION
LODE MINING CLAIM

TO ALL WHOM IT MAY CONCERN:

The locator hereby certifies that he has caused to be located the MANY 13 Lode Mining Claim in the following quarter section(s):

| <u>1/4</u> | <u>Section</u> | <u>Township</u> | <u>Range</u> | <u>Meridian</u> |
|------------|----------------|-----------------|--------------|-----------------|
| NW | 24 | T22N | R50E | M.D.B. & M. |
| SW | 13 | T22N | R50E | M.D.B. & M. |



in Eureka County, Nevada, on the 6th day of September, 2013.

Name and mailing address of the locator is:

Ivy Minerals Inc.
P.O. Box 2532
Boise, ID 83701

The claim is approximately 1500 feet long and 600 feet wide, such that 20 feet is claimed in a southerly direction and 1480 feet in a northerly direction from the point of discovery (monument of location), at which the Notice of Location was posted, together with 300 feet on each side of the monument of location and center line of the Claim. The general course of the lode or vein is from the south to the north direction.

The number, location and markings on each corner of the claim are as follows:

| | <u>Location</u> | <u>Markings</u> | <u>Description</u> |
|---------------|-----------------|--------------------------------------|------------------------|
| Corner No. 1: | NW corner | MANY cor., claim number, North arrow | a 2"x2"x4' wooden post |
| Corner No. 2: | NE corner | MANY cor., claim number, North arrow | a 2"x2"x4' wooden post |
| Corner No. 3: | SE corner | MANY cor., claim number, North arrow | a 2"x2"x4' wooden post |
| Corner No. 4: | SW corner | MANY cor., claim number, North arrow | a 2"x2"x4' wooden post |

As erected on the ground, each corner monument is marked as described above by metal tags (e.g. metal tags, paint on posts).

The work of location consisted of making a map as provided in NSR 517.040.

Dated this 25th day of November, 2013.

NAME OF LOCATOR:

By: 

Owner, Claimant, or Agent Signature

Gregory T. Hill

Owner, Claimant, or Agent Name (printed)

The following Document contains no Personal Information as defined by NRS 603A.040

CERTIFICATE OF LOCATION
LODE MINING CLAIM



TO ALL WHOM IT MAY CONCERN:

The locator hereby certifies that he has caused to be located the MANY 14 Lode Mining Claim in the following quarter section(s):

| <u>1/4</u> | <u>Section</u> | <u>Township</u> | <u>Range</u> | <u>Meridian</u> |
|------------|----------------|-----------------|--------------|-----------------|
| NW | 24 | T22N | R50E | M.D.B.& M. |
| SW | 24 | T22N | R50E | M.D.B.& M. |

in Eureka County, Nevada, on the 6th day of September, 2013.

Name and mailing address of the locator is:

Ivy Minerals Inc.
P.O. Box 2532
Boise, ID 83701

The claim is approximately 1500 feet long and 600 feet wide, such that 20 feet is claimed in a northerly direction and 1480 feet in a southerly direction from the point of discovery (monument of location), at which the Notice of Location was posted, together with 300 feet on each side of the monument of location and center line of the Claim. The general course of the lode or vein is from the south to the north direction.

The number, location and markings on each corner of the claim are as follows:


| | <u>Location</u> | <u>Markings</u> | <u>Description</u> |
|---------------|-----------------|--------------------------------------|------------------------|
| Corner No. 1: | NW corner | MANY cor., claim number, North arrow | a 2"x2"x4' wooden post |
| Corner No. 2: | NE corner | MANY cor., claim number, North arrow | a 2"x2"x4' wooden post |
| Corner No. 3: | SE corner | MANY cor., claim number, North arrow | a 2"x2"x4' wooden post |
| Corner No. 4: | SW corner | MANY cor., claim number, North arrow | a 2"x2"x4' wooden post |

As erected on the ground, each corner monument is marked as described above by metal tags (e.g. metal tags, paint on posts).

The work of location consisted of making a map as provided in NSR 517.040.

Dated this 25th day of November, 2013.

NAME OF LOCATOR:

By: 
Owner, Claimant, or Agent Signature

Gregory T. Hill
Owner, Claimant, or Agent Name (printed)

The following Document contains no Personal Information as defined by NRS 603A.040

CERTIFICATE OF LOCATION
LODE MINING CLAIM

TO ALL WHOM IT MAY CONCERN:

The locator hereby certifies that he has caused to be located the MANY 15 Lode Mining Claim in the following quarter section(s):

| <u>1/4</u> | <u>Section</u> | <u>Township</u> | <u>Range</u> | <u>Meridian</u> |
|------------|----------------|-----------------|--------------|-----------------|
| NW | 24 | T22N | R50E | M.D.B.& M. |
| SW | 13 | T22N | R50E | M.D.B.& M. |



in Eureka County, Nevada, on the 6th day of September, 2013.

Name and mailing address of the locator is:

Ivy Minerals Inc.
P.O. Box 2532
Boise, ID 83701

The claim is approximately 1500 feet long and 600 feet wide, such that 20 feet is claimed in a southerly direction and 1480 feet in a northerly direction from the point of discovery (monument of location), at which the Notice of Location was posted, together with 300 feet on each side of the monument of location and center line of the Claim. The general course of the lode or vein is from the south to the north direction.

The number, location and markings on each corner of the claim are as follows:

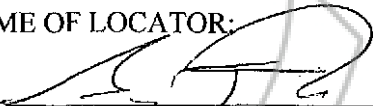
| | <u>Location</u> | <u>Markings</u> | <u>Description</u> |
|---------------|-----------------|--------------------------------------|------------------------|
| Corner No. 1: | NW corner | MANY cor., claim number, North arrow | a 2"x2"x4' wooden post |
| Corner No. 2: | NE corner | MANY cor., claim number, North arrow | a 2"x2"x4' wooden post |
| Corner No. 3: | SE corner | MANY cor., claim number, North arrow | a 2"x2"x4' wooden post |
| Corner No. 4: | SW corner | MANY cor., claim number, North arrow | a 2"x2"x4' wooden post |

As erected on the ground, each corner monument is marked as described above by metal tags (e.g. metal tags, paint on posts).

The work of location consisted of making a map as provided in NSR 517.040.

Dated this 25th day of November, 2013.

NAME OF LOCATOR:

By: 
Owner, Claimant, or Agent Signature

Gregory T. Hill
Owner, Claimant, or Agent Name (printed)

Official RecordRecording requested By
IVY MINERALS INC

Eureka County - NV

Mike Rebaleati - Recorder

Fee: \$22.50

Page 1 of 1

RPTT:

Recorded By: LLH

Book-- 558 Page-- 0058



0225294

The following Document contains no Personal
Information as defined by NRS 603A.040

CERTIFICATE OF LOCATION
LODE MINING CLAIM

TO ALL WHOM IT MAY CONCERN:

The locator hereby certifies that he has caused to be located the
MANY 16 Lode Mining Claim in the following quarter section(s):

| <u>¼</u> | <u>Section</u> | <u>Township</u> | <u>Range</u> | <u>Meridian</u> |
|----------|----------------|-----------------|--------------|-----------------|
| NW | 24 | T22N | R50E | M.D.B.& M. |
| SW | 24 | T22N | R50E | M.D.B.& M. |

in Eureka County, Nevada, on the 6th day of September, 2013.

Name and mailing address of the locator is:

Ivy Minerals Inc.
P.O. Box 2532
Boise, ID 83701

The claim is approximately 1500 feet long and 600 feet wide, such that 20 feet is claimed in a northerly direction and 1480 feet in a southerly direction from the point of discovery (monument of location), at which the Notice of Location was posted, together with 300 feet on each side of the monument of location and center line of the Claim. The general course of the lode or vein is from the south to the north direction.

The number, location and markings on each corner of the claim are as follows:

| | <u>Location</u> | <u>Markings</u> | <u>Description</u> |
|---------------|-----------------|--------------------------------------|------------------------|
| Corner No. 1: | NW corner | MANY cor., claim number, North arrow | a 2"x2"x4' wooden post |
| Corner No. 2: | NE corner | MANY cor., claim number, North arrow | a 2"x2"x4' wooden post |
| Corner No. 3: | SE corner | MANY cor., claim number, North arrow | a 2"x2"x4' wooden post |
| Corner No. 4: | SW corner | MANY cor., claim number, North arrow | a 2"x2"x4' wooden post |

As erected on the ground, each corner monument is marked as described above by metal tags (e.g. metal tags, paint on posts).

The work of location consisted of making a map as provided in NSR 517.040.

Dated this 25th day of November, 2013.

NAME OF LOCATOR:

By: 

Owner, Claimant, or Agent Signature

Gregory T. Hill

Owner, Claimant, or Agent Name (printed)

Official Record

Recording requested By
IVY MINERALS INC

Eureka County - NV

Mike Rebaleati - Recorder

Fee: \$22.50

Page 1 of 1

RPTT:

Recorded By: LLH

Book- 558 Page- 0059



0225295

The following Document contains no Personal
Information as defined by NRS 603A.040

CERTIFICATE OF LOCATION
LODE MINING CLAIM

TO ALL WHOM IT MAY CONCERN:

The locator hereby certifies that he has caused to be located the
MANY 17 Lode Mining Claim in the following quarter section(s):

| <u>¼</u> | <u>Section</u> | <u>Township</u> | <u>Range</u> | <u>Meridian</u> |
|----------|----------------|-----------------|--------------|-----------------|
| NW | 24 | T22N | R50E | M.D.B.& M. |
| SW | 13 | T22N | R50E | M.D.B.& M. |

in Eureka County, Nevada, on the 6th day of September, 2013.

Name and mailing address of the locator is:

Ivy Minerals Inc.
P.O. Box 2532
Boise, ID 83701

The claim is approximately 1500 feet long and 600 feet wide, such that 20 feet is claimed in a southerly direction and 1480 feet in a northerly direction from the point of discovery (monument of location), at which the Notice of Location was posted, together with 300 feet on each side of the monument of location and center line of the Claim. The general course of the lode or vein is from the south to the north direction.

The number, location and markings on each corner of the claim are as follows:

| | <u>Location</u> | <u>Markings</u> | <u>Description</u> |
|---------------|-----------------|--------------------------------------|------------------------|
| Corner No. 1: | NW corner | MANY cor., claim number, North arrow | a 2"x2"x4' wooden post |
| Corner No. 2: | NE corner | MANY cor., claim number, North arrow | a 2"x2"x4' wooden post |
| Corner No. 3: | SE corner | MANY cor., claim number, North arrow | a 2"x2"x4' wooden post |
| Corner No. 4: | SW corner | MANY cor., claim number, North arrow | a 2"x2"x4' wooden post |

As erected on the ground, each corner monument is marked as described above by metal tags (e.g. metal tags, paint on posts).

The work of location consisted of making a map as provided in NSR 517.040.

Dated this 25th day of November, 2013.

NAME OF LOCATOR:

By: 

Owner, Claimant, or Agent Signature

Gregory T. Hill

Owner, Claimant, or Agent Name (printed)



The following Document contains no Personal Information as defined by NRS 603A.040

CERTIFICATE OF LOCATION
LODE MINING CLAIM

TO ALL WHOM IT MAY CONCERN:

The locator hereby certifies that he has caused to be located the MANY 18 Lode Mining Claim in the following quarter section(s):

| <u>1/4</u> | <u>Section</u> | <u>Township</u> | <u>Range</u> | <u>Meridian</u> |
|------------|----------------|-----------------|--------------|-----------------|
| NW | 24 | T22N | R50E | M.D.B.& M. |
| SW | 24 | T22N | R50E | M.D.B.& M. |

in Eureka County, Nevada, on the 6th day of September, 2013.

Name and mailing address of the locator is:

Ivy Minerals Inc.
P.O. Box 2532
Boise, ID 83701

The claim is approximately 1500 feet long and 600 feet wide, such that 20 feet is claimed in a northerly direction and 1480 feet in a southerly direction from the point of discovery (monument of location), at which the Notice of Location was posted, together with 300 feet on each side of the monument of location and center line of the Claim. The general course of the lode or vein is from the south to the north direction.

The number, location and markings on each corner of the claim are as follows:


| | <u>Location</u> | <u>Markings</u> | <u>Description</u> |
|---------------|-----------------|--------------------------------------|------------------------|
| Corner No. 1: | NW corner | MANY cor., claim number, North arrow | a 2"x2"x4' wooden post |
| Corner No. 2: | NE corner | MANY cor., claim number, North arrow | a 2"x2"x4' wooden post |
| Corner No. 3: | SE corner | MANY cor., claim number, North arrow | a 2"x2"x4' wooden post |
| Corner No. 4: | SW corner | MANY cor., claim number, North arrow | a 2"x2"x4' wooden post |

As erected on the ground, each corner monument is marked as described above by metal tags (e.g. metal tags, paint on posts).

The work of location consisted of making a map as provided in NSR 517.040.

Dated this 25th day of November, 2013.

NAME OF LOCATOR:

By: 

Owner, Claimant, or Agent Signature

Gregory T. Hill
Owner, Claimant, or Agent Name (printed)

The following Document contains no Personal Information as defined by NRS 603A.040

CERTIFICATE OF LOCATION
LODE MINING CLAIM

TO ALL WHOM IT MAY CONCERN:



The locator hereby certifies that he has caused to be located the MANY 19 Lode Mining Claim in the following quarter section(s):

| <u>1/4</u> | <u>Section</u> | <u>Township</u> | <u>Range</u> | <u>Meridian</u> |
|------------|----------------|-----------------|--------------|-----------------|
| NW | 24 | T22N | R50E | M.D.B.& M. |
| NE | 24 | T22N | R50E | M.D.B.& M. |
| SW | 13 | T22N | R50E | M.D.B.& M. |
| SE | 13 | T22N | R50E | M.D.B.& M. |

in Eureka County, Nevada, on the 6th day of September, 2013.

Name and mailing address of the locator is:

Ivy Minerals Inc.
P.O. Box 2532
Boise, ID 83701

The claim is approximately 1500 feet long and 600 feet wide, such that 20 feet is claimed in a southerly direction and 1480 feet in a northerly direction from the point of discovery (monument of location), at which the Notice of Location was posted, together with 300 feet on each side of the monument of location and center line of the Claim. The general course of the lode or vein is from the south to the north direction.

The number, location and markings on each corner of the claim are as follows:


| | <u>Location</u> | <u>Markings</u> | <u>Description</u> |
|---------------|-----------------|--------------------------------------|------------------------|
| Corner No. 1: | NW corner | MANY cor., claim number, North arrow | a 2"x2"x4' wooden post |
| Corner No. 2: | NE corner | MANY cor., claim number, North arrow | a 2"x2"x4' wooden post |
| Corner No. 3: | SE corner | MANY cor., claim number, North arrow | a 2"x2"x4' wooden post |
| Corner No. 4: | SW corner | MANY cor., claim number, North arrow | a 2"x2"x4' wooden post |

As erected on the ground, each corner monument is marked as described above by metal tags (e.g. metal tags, paint on posts).

The work of location consisted of making a map as provided in NSR 517.040.

Dated this 25th day of November, 2013.

NAME OF LOCATOR:

By: 
Owner, Claimant, or Agent Signature

Gregory T. Hill
Owner, Claimant, or Agent Name (printed)

The following Document contains no Personal Information as defined by NRS 603A.040

CERTIFICATE OF LOCATION
LODE MINING CLAIM

TO ALL WHOM IT MAY CONCERN:



The locator hereby certifies that he has caused to be located the MANY 20 Lode Mining Claim in the following quarter section(s):

| <u>1/4</u> | <u>Section</u> | <u>Township</u> | <u>Range</u> | <u>Meridian</u> |
|------------|----------------|-----------------|--------------|-----------------|
| NW | 24 | T22N | R50E | M.D.B.& M. |
| SW | 24 | T22N | R50E | M.D.B.& M. |
| NE | 24 | T22N | R50E | M.D.B.& M. |
| SE | 24 | T22N | R50E | M.D.B.& M. |

in Eureka County, Nevada, on the 6th day of September, 2013.

Name and mailing address of the locator is:

Ivy Minerals Inc.
P.O. Box 2532
Boise, ID 83701

The claim is approximately 1500 feet long and 600 feet wide, such that 20 feet is claimed in a northerly direction and 1480 feet in a southerly direction from the point of discovery (monument of location), at which the Notice of Location was posted, together with 300 feet on each side of the monument of location and center line of the Claim. The general course of the lode or vein is from the south to the north direction.

The number, location and markings on each corner of the claim are as follows:


| | <u>Location</u> | <u>Markings</u> | <u>Description</u> |
|---------------|-----------------|--------------------------------------|------------------------|
| Corner No. 1: | NW corner | MANY cor., claim number, North arrow | a 2"x2"x4' wooden post |
| Corner No. 2: | NE corner | MANY cor., claim number, North arrow | a 2"x2"x4' wooden post |
| Corner No. 3: | SE corner | MANY cor., claim number, North arrow | a 2"x2"x4' wooden post |
| Corner No. 4: | SW corner | MANY cor., claim number, North arrow | a 2"x2"x4' wooden post |

As erected on the ground, each corner monument is marked as described above by metal tags (e.g. metal tags, paint on posts).

The work of location consisted of making a map as provided in NSR 517.040.

Dated this 25th day of November, 2013.

NAME OF LOCATOR:

By: 
Owner, Claimant, or Agent Signature

Gregory T. Hill
Owner, Claimant, or Agent Name (printed)

The following Document contains no Personal Information as defined by NRS 603A.040

CERTIFICATE OF LOCATION
LODE MINING CLAIM

TO ALL WHOM IT MAY CONCERN:

The locator hereby certifies that he has caused to be located the MANY 21 Lode Mining Claim in the following quarter section(s):

| <u>1/4</u> | <u>Section</u> | <u>Township</u> | <u>Range</u> | <u>Meridian</u> |
|------------|----------------|-----------------|--------------|-----------------|
| NE | 24 | T22N | R50E | M.D.B.& M. |
| SE | 13 | T22N | R50E | M.D.B.& M. |



in Eureka County, Nevada, on the 6th day of September, 2013.

Name and mailing address of the locator is:

Ivy Minerals Inc.
P.O. Box 2532
Boise, ID 83701

The claim is approximately 1500 feet long and 600 feet wide, such that 20 feet is claimed in a southerly direction and 1480 feet in a northerly direction from the point of discovery (monument of location), at which the Notice of Location was posted, together with 300 feet on each side of the monument of location and center line of the Claim. The general course of the lode or vein is from the south to the north direction.

The number, location and markings on each corner of the claim are as follows:


| | <u>Location</u> | <u>Markings</u> | <u>Description</u> |
|---------------|-----------------|--------------------------------------|------------------------|
| Corner No. 1: | NW corner | MANY cor., claim number, North arrow | a 2"x2"x4' wooden post |
| Corner No. 2: | NE corner | MANY cor., claim number, North arrow | a 2"x2"x4' wooden post |
| Corner No. 3: | SE corner | MANY cor., claim number, North arrow | a 2"x2"x4' wooden post |
| Corner No. 4: | SW corner | MANY cor., claim number, North arrow | a 2"x2"x4' wooden post |

As erected on the ground, each corner monument is marked as described above by metal tags (e.g. metal tags, paint on posts).

The work of location consisted of making a map as provided in NSR 517.040.

Dated this 25th day of November, 2013.

NAME OF LOCATOR:

By: 
Owner, Claimant, or Agent Signature

Gregory T. Hill
Owner, Claimant, or Agent Name (printed)

The following Document contains no Personal Information as defined by NRS 603A.040

CERTIFICATE OF LOCATION
LODE MINING CLAIM

TO ALL WHOM IT MAY CONCERN:

The locator hereby certifies that he has caused to be located the MANY 22 Lode Mining Claim in the following quarter section(s):

| <u>1/4</u> | <u>Section</u> | <u>Township</u> | <u>Range</u> | <u>Meridian</u> |
|------------|----------------|-----------------|--------------|-----------------|
| NE | 24 | T22N | R50E | M.D.B.& M. |
| SE | 24 | T22N | R50E | M.D.B.& M. |



in Eureka County, Nevada, on the 6th day of September, 2013.

Name and mailing address of the locator is:

Ivy Minerals Inc.
P.O. Box 2532
Boise, ID 83701

The claim is approximately 1500 feet long and 600 feet wide, such that 20 feet is claimed in a northerly direction and 1480 feet in a southerly direction from the point of discovery (monument of location), at which the Notice of Location was posted, together with 300 feet on each side of the monument of location and center line of the Claim. The general course of the lode or vein is from the south to the north direction.

The number, location and markings on each corner of the claim are as follows:


| | <u>Location</u> | <u>Markings</u> | <u>Description</u> |
|---------------|-----------------|--------------------------------------|------------------------|
| Corner No. 1: | NW corner | MANY cor., claim number, North arrow | a 2"x2"x4' wooden post |
| Corner No. 2: | NE corner | MANY cor., claim number, North arrow | a 2"x2"x4' wooden post |
| Corner No. 3: | SE corner | MANY cor., claim number, North arrow | a 2"x2"x4' wooden post |
| Corner No. 4: | SW corner | MANY cor., claim number, North arrow | a 2"x2"x4' wooden post |

As erected on the ground, each corner monument is marked as described above by metal tags (e.g. metal tags, paint on posts).

The work of location consisted of making a map as provided in NSR 517.040.

Dated this 25th day of November, 2013.

NAME OF LOCATOR:

By: 

Owner, Claimant, or Agent Signature

Gregory T. Hill
Owner, Claimant, or Agent Name (printed)

The following Document contains no Personal Information as defined by NRS 603A.040

CERTIFICATE OF LOCATION
LODE MINING CLAIM

TO ALL WHOM IT MAY CONCERN:

The locator hereby certifies that he has caused to be located the MANY 25 Lode Mining Claim in the following quarter section(s):

| <u>1/4</u> | <u>Section</u> | <u>Township</u> | <u>Range</u> | <u>Meridian</u> |
|------------|----------------|-----------------|--------------|-----------------|
| NW | 23 | T22N | R50E | M.D.B. & M. |
| SW | 23 | T22N | R50E | M.D.B. & M. |



in Eureka County, Nevada, on the 5th day of September, 2013.

Name and mailing address of the locator is:

Ivy Minerals Inc.
P.O. Box 2532
Boise, ID 83701

The claim is approximately 1500 feet long and 600 feet wide, such that 20 feet is claimed in a northerly direction and 1480 feet in a southerly direction from the point of discovery (monument of location), at which the Notice of Location was posted, together with 300 feet on each side of the monument of location and center line of the Claim. The general course of the lode or vein is from the south to the north direction.

The number, location and markings on each corner of the claim are as follows:


| | <u>Location</u> | <u>Markings</u> | <u>Description</u> |
|---------------|-----------------|--------------------------------------|------------------------|
| Corner No. 1: | NW corner | MANY cor., claim number, North arrow | a 2"x2"x4' wooden post |
| Corner No. 2: | NE corner | MANY cor., claim number, North arrow | a 2"x2"x4' wooden post |
| Corner No. 3: | SE corner | MANY cor., claim number, North arrow | a 2"x2"x4' wooden post |
| Corner No. 4: | SW corner | MANY cor., claim number, North arrow | a 2"x2"x4' wooden post |

As erected on the ground, each corner monument is marked as described above by metal tags (e.g. metal tags, paint on posts).

The work of location consisted of making a map as provided in NSR 517.040.

Dated this 25th day of November, 2013.

NAME OF LOCATOR:

By: 
Owner, Claimant, or Agent Signature

Gregory T. Hill
Owner, Claimant, or Agent Name (printed)



0225302

The following Document contains no Personal Information as defined by NRS 603A.040

CERTIFICATE OF LOCATION
LODE MINING CLAIM

TO ALL WHOM IT MAY CONCERN:

The locator hereby certifies that he has caused to be located the MANY 26 Lode Mining Claim in the following quarter section(s):

| <u>1/4</u> | <u>Section</u> | <u>Township</u> | <u>Range</u> | <u>Meridian</u> |
|------------|----------------|-----------------|--------------|-----------------|
| NW | 23 | T22N | R50E | M.D.B.& M. |
| SW | 23 | T22N | R50E | M.D.B.& M. |

in Eureka County, Nevada, on the 5th day of September, 2013.

Name and mailing address of the locator is:

Ivy Minerals Inc.
P.O. Box 2532
Boise, ID 83701

The claim is approximately 1500 feet long and 600 feet wide, such that 20 feet is claimed in a northerly direction and 1480 feet in a southerly direction from the point of discovery (monument of location), at which the Notice of Location was posted, together with 300 feet on each side of the monument of location and center line of the Claim. The general course of the lode or vein is from the south to the north direction.

The number, location and markings on each corner of the claim are as follows:


| | <u>Location</u> | <u>Markings</u> | <u>Description</u> |
|---------------|-----------------|--------------------------------------|------------------------|
| Corner No. 1: | NW corner | MANY cor., claim number, North arrow | a 2"x2"x4' wooden post |
| Corner No. 2: | NE corner | MANY cor., claim number, North arrow | a 2"x2"x4' wooden post |
| Corner No. 3: | SE corner | MANY cor., claim number, North arrow | a 2"x2"x4' wooden post |
| Corner No. 4: | SW corner | MANY cor., claim number, North arrow | a 2"x2"x4' wooden post |

As erected on the ground, each corner monument is marked as described above by metal tags (e.g. metal tags, paint on posts).

The work of location consisted of making a map as provided in NSR 517.040.

Dated this 25th day of November, 2013.

NAME OF LOCATOR:

By: 

Owner, Claimant, or Agent Signature

Gregory T. Hill
Owner, Claimant, or Agent Name (printed)

Official Record

Recording requested By
IVY MINERALS INC

Eureka County - NV

Mike Rebaleati - Recorder

Fee: \$22.50

Page 1 of 1

RPTT:

Recorded By: LLH

Book- 558 Page- 0067

The following Document contains no Personal Information as defined by NRS 603A.040

CERTIFICATE OF LOCATION
LODE MINING CLAIM

TO ALL WHOM IT MAY CONCERN:

The locator hereby certifies that he has caused to be located the MANY 27 Lode Mining Claim in the following quarter section(s):

| <u>1/4</u> | <u>Section</u> | <u>Township</u> | <u>Range</u> | <u>Meridian</u> |
|------------|----------------|-----------------|--------------|-----------------|
| SW | 23 | T22N | R50E | M.D.B.& M. |



in Eureka County, Nevada, on the 6th day of September, 2013.

Name and mailing address of the locator is:

Ivy Minerals Inc.
P.O. Box 2532
Boise, ID 83701

The claim is approximately 1500 feet long and 600 feet wide, such that 20 feet is claimed in a southerly direction and 1480 feet in a northerly direction from the point of discovery (monument of location), at which the Notice of Location was posted, together with 300 feet on each side of the monument of location and center line of the Claim. The general course of the lode or vein is from the south to the north direction.

The number, location and markings on each corner of the claim are as follows:


| | <u>Location</u> | <u>Markings</u> | <u>Description</u> |
|---------------|-----------------|--------------------------------------|------------------------|
| Corner No. 1: | NW corner | MANY cor., claim number, North arrow | a 2"x2"x4' wooden post |
| Corner No. 2: | NE corner | MANY cor., claim number, North arrow | a 2"x2"x4' wooden post |
| Corner No. 3: | SE corner | MANY cor., claim number, North arrow | a 2"x2"x4' wooden post |
| Corner No. 4: | SW corner | MANY cor., claim number, North arrow | a 2"x2"x4' wooden post |

As erected on the ground, each corner monument is marked as described above by metal tags (e.g. metal tags, paint on posts).

The work of location consisted of making a map as provided in NSR 517.040.

Dated this 25th day of November, 2013.

NAME OF LOCATOR:

By: 
Owner, Claimant, or Agent Signature

Gregory T. Hill
Owner, Claimant, or Agent Name (printed)

The following Document contains no Personal Information as defined by NRS 603A.040

CERTIFICATE OF LOCATION
LODE MINING CLAIM

TO ALL WHOM IT MAY CONCERN:

The locator hereby certifies that he has caused to be located the MANY 28 Lode Mining Claim in the following quarter section(s):

| <u>1/4</u> | <u>Section</u> | <u>Township</u> | <u>Range</u> | <u>Meridian</u> |
|------------|----------------|-----------------|--------------|-----------------|
| SW | 23 | T22N | R50E | M.D.B.& M. |
| NW | 26 | T22N | R50E | M.D.B.& M. |



in Eureka County, Nevada, on the 6th day of September, 2013.

Name and mailing address of the locator is:

Ivy Minerals Inc.
P.O. Box 2532
Boise, ID 83701

The claim is approximately 1500 feet long and 600 feet wide, such that 20 feet is claimed in a northerly direction and 1480 feet in a southerly direction from the point of discovery (monument of location), at which the Notice of Location was posted, together with 300 feet on each side of the monument of location and center line of the Claim. The general course of the lode or vein is from the south to the north direction.

The number, location and markings on each corner of the claim are as follows:


| | <u>Location</u> | <u>Markings</u> | <u>Description</u> |
|---------------|-----------------|--------------------------------------|------------------------|
| Corner No. 1: | NW corner | MANY cor., claim number, North arrow | a 2"x2"x4' wooden post |
| Corner No. 2: | NE corner | MANY cor., claim number, North arrow | a 2"x2"x4' wooden post |
| Corner No. 3: | SE corner | MANY cor., claim number, North arrow | a 2"x2"x4' wooden post |
| Corner No. 4: | SW corner | MANY cor., claim number, North arrow | a 2"x2"x4' wooden post |

As erected on the ground, each corner monument is marked as described above by metal tags (e.g. metal tags, paint on posts).

The work of location consisted of making a map as provided in NSR 517.040.

Dated this 25th day of November, 2013.

NAME OF LOCATOR:

By: 
Owner, Claimant, or Agent Signature

Gregory T. Hill
Owner, Claimant, or Agent Name (printed)



0225305

The following Document contains no Personal Information as defined by NRS 603A.040

CERTIFICATE OF LOCATION
LODE MINING CLAIM

TO ALL WHOM IT MAY CONCERN:

The locator hereby certifies that he has caused to be located the MANY 29 Lode Mining Claim in the following quarter section(s):

| | | | | |
|------------|----------------|-----------------|--------------|-----------------|
| <u>1/4</u> | <u>Section</u> | <u>Township</u> | <u>Range</u> | <u>Meridian</u> |
| SW | 23 | T22N | R50E | M.D.B.& M. |

in Eureka County, Nevada, on the 6th day of September, 2013.

Name and mailing address of the locator is:

Ivy Minerals Inc.
P.O. Box 2532
Boise, ID 83701

The claim is approximately 1500 feet long and 600 feet wide, such that 20 feet is claimed in a southerly direction and 1480 feet in a northerly direction from the point of discovery (monument of location), at which the Notice of Location was posted, together with 300 feet on each side of the monument of location and center line of the Claim. The general course of the lode or vein is from the south to the north direction.

The number, location and markings on each corner of the claim are as follows:


| | <u>Location</u> | <u>Markings</u> | <u>Description</u> |
|---------------|-----------------|--------------------------------------|------------------------|
| Corner No. 1: | NW corner | MANY cor., claim number, North arrow | a 2"x2"x4' wooden post |
| Corner No. 2: | NE corner | MANY cor., claim number, North arrow | a 2"x2"x4' wooden post |
| Corner No. 3: | SE corner | MANY cor., claim number, North arrow | a 2"x2"x4' wooden post |
| Corner No. 4: | SW corner | MANY cor., claim number, North arrow | a 2"x2"x4' wooden post |

As erected on the ground, each corner monument is marked as described above by metal tags (e.g. metal tags, paint on posts).

The work of location consisted of making a map as provided in NSR 517.040.

Dated this 25th day of November, 2013.

NAME OF LOCATOR:

By: 

Owner, Claimant, or Agent Signature

Gregory T. Hill
Owner, Claimant, or Agent Name (printed)

Official Record

Recording requested By
IVY MINERALS INC

Eureka County - NV

Mike Rebaleati - Recorder

Fee: \$22.50

Page 1 of 1

RPTT:

Recorded By: LLH

Book- 558 Page- 0070



The following Document contains no Personal Information as defined by NRS 603A.040

CERTIFICATE OF LOCATION
LODE MINING CLAIM

TO ALL WHOM IT MAY CONCERN:

The locator hereby certifies that he has caused to be located the MANY 30 Lode Mining Claim in the following quarter section(s):

| <u>¼</u> | <u>Section</u> | <u>Township</u> | <u>Range</u> | <u>Meridian</u> |
|----------|----------------|-----------------|--------------|-----------------|
| SW | 23 | T22N | R50E | M.D.B.& M. |
| NW | 26 | T22N | R50E | M.D.B.& M. |

in Eureka County, Nevada, on the 6th day of September, 2013.

Name and mailing address of the locator is:

Ivy Minerals Inc.
P.O. Box 2532
Boise, ID 83701

The claim is approximately 1500 feet long and 600 feet wide, such that 20 feet is claimed in a northerly direction and 1480 feet in a southerly direction from the point of discovery (monument of location), at which the Notice of Location was posted, together with 300 feet on each side of the monument of location and center line of the Claim. The general course of the lode or vein is from the south to the north direction.

The number, location and markings on each corner of the claim are as follows:

| | <u>Location</u> | <u>Markings</u> | <u>Description</u> |
|---------------|-----------------|--------------------------------------|------------------------|
| Corner No. 1: | NW corner | MANY cor., claim number, North arrow | a 2"x2"x4' wooden post |
| Corner No. 2: | NE corner | MANY cor., claim number, North arrow | a 2"x2"x4' wooden post |
| Corner No. 3: | SE corner | MANY cor., claim number, North arrow | a 2"x2"x4' wooden post |
| Corner No. 4: | SW corner | MANY cor., claim number, North arrow | a 2"x2"x4' wooden post |

As erected on the ground, each corner monument is marked as described above by metal tags (e.g. metal tags, paint on posts).

The work of location consisted of making a map as provided in NSR 517.040.

Dated this 25th day of November, 2013.

NAME OF LOCATOR:

By: 
Owner, Claimant, or Agent Signature

Gregory T. Hill
Owner, Claimant, or Agent Name (printed)

Official RecordRecording requested By
IVY MINERALS INC

Eureka County - NV

Mike Rebaleati - Recorder

Fee: \$22.50

Page 1 of 1

RPTT:

Recorded By: LLH

Book- 558 Page- 0071



0225307

The following Document contains no Personal
Information as defined by NRS 603A.040

CERTIFICATE OF LOCATION
LODE MINING CLAIM

TO ALL WHOM IT MAY CONCERN:

The locator hereby certifies that he has caused to be located the
MANY 31 Lode Mining Claim in the following quarter section(s):

| <u>1/4</u> | <u>Section</u> | <u>Township</u> | <u>Range</u> | <u>Meridian</u> |
|------------|----------------|-----------------|--------------|-----------------|
| SW | 23 | T22N | R50E | M.D.B.& M. |

in Eureka County, Nevada, on the 6th day of September, 2013.

Name and mailing address of the locator is:

Ivy Minerals Inc.
P.O. Box 2532
Boise, ID 83701

The claim is approximately 1500 feet long and 600 feet wide, such that 20 feet is claimed in a southerly direction and 1480 feet in a northerly direction from the point of discovery (monument of location), at which the Notice of Location was posted, together with 300 feet on each side of the monument of location and center line of the Claim. The general course of the lode or vein is from the south to the north direction.

The number, location and markings on each corner of the claim are as follows:

| | <u>Location</u> | <u>Markings</u> | <u>Description</u> |
|---------------|-----------------|--------------------------------------|------------------------|
| Corner No. 1: | NW corner | MANY cor., claim number, North arrow | a 2"x2"x4' wooden post |
| Corner No. 2: | NE corner | MANY cor., claim number, North arrow | a 2"x2"x4' wooden post |
| Corner No. 3: | SE corner | MANY cor., claim number, North arrow | a 2"x2"x4' wooden post |
| Corner No. 4: | SW corner | MANY cor., claim number, North arrow | a 2"x2"x4' wooden post |

As erected on the ground, each corner monument is marked as described above by metal tags (e.g. metal tags, paint on posts).

The work of location consisted of making a map as provided in NSR 517.040.

Dated this 25th day of November, 2013.

NAME OF LOCATOR:

By: 

Owner, Claimant, or Agent Signature

Gregory T. HillOwner, Claimant, or Agent Name (printed)

The following Document contains no Personal Information as defined by NRS 603A.040

CERTIFICATE OF LOCATION
LODE MINING CLAIM

TO ALL WHOM IT MAY CONCERN:



The locator hereby certifies that he has caused to be located the MANY 32 Lode Mining Claim in the following quarter section(s):

| <u>1/4</u> | <u>Section</u> | <u>Township</u> | <u>Range</u> | <u>Meridian</u> |
|------------|----------------|-----------------|--------------|-----------------|
| SW | 23 | T22N | R50E | M.D.B.& M. |
| NW | 26 | T22N | R50E | M.D.B.& M. |

in Eureka County, Nevada, on the 6th day of September, 2013.

Name and mailing address of the locator is:

Ivy Minerals Inc.
P.O. Box 2532
Boise, ID 83701

The claim is approximately 1500 feet long and 600 feet wide, such that 20 feet is claimed in a northerly direction and 1480 feet in a southerly direction from the point of discovery (monument of location), at which the Notice of Location was posted, together with 300 feet on each side of the monument of location and center line of the Claim. The general course of the lode or vein is from the south to the north direction.

The number, location and markings on each corner of the claim are as follows:


| | <u>Location</u> | <u>Markings</u> | <u>Description</u> |
|---------------|-----------------|--------------------------------------|------------------------|
| Corner No. 1: | NW corner | MANY cor., claim number, North arrow | a 2"x2"x4' wooden post |
| Corner No. 2: | NE corner | MANY cor., claim number, North arrow | a 2"x2"x4' wooden post |
| Corner No. 3: | SE corner | MANY cor., claim number, North arrow | a 2"x2"x4' wooden post |
| Corner No. 4: | SW corner | MANY cor., claim number, North arrow | a 2"x2"x4' wooden post |

As erected on the ground, each corner monument is marked as described above by metal tags (e.g. metal tags, paint on posts).

The work of location consisted of making a map as provided in NSR 517.040.

Dated this 25th day of November, 2013.

NAME OF LOCATOR:

By: 
Owner, Claimant, or Agent Signature

Gregory T. Hill
Owner, Claimant, or Agent Name (printed)

The following Document contains no Personal Information as defined by NRS 603A.040

CERTIFICATE OF LOCATION
LODE MINING CLAIM

TO ALL WHOM IT MAY CONCERN:



The locator hereby certifies that he has caused to be located the MANY 33 Lode Mining Claim in the following quarter section(s):

| <u>1/4</u> | <u>Section</u> | <u>Township</u> | <u>Range</u> | <u>Meridian</u> |
|------------|----------------|-----------------|--------------|-----------------|
| SW | 23 | T22N | R50E | M.D.B.& M. |
| SE | 23 | T22N | R50E | M.D.B.& M. |

in Eureka County, Nevada, on the 6th day of September, 2013.

Name and mailing address of the locator is:

Ivy Minerals Inc.
P.O. Box 2532
Boise, ID 83701

The claim is approximately 1500 feet long and 600 feet wide, such that 20 feet is claimed in a southerly direction and 1480 feet in a northerly direction from the point of discovery (monument of location), at which the Notice of Location was posted, together with 300 feet on each side of the monument of location and center line of the Claim. The general course of the lode or vein is from the south to the north direction.

The number, location and markings on each corner of the claim are as follows:


| | <u>Location</u> | <u>Markings</u> | <u>Description</u> |
|---------------|-----------------|--------------------------------------|------------------------|
| Corner No. 1: | NW corner | MANY cor., claim number, North arrow | a 2"x2"x4' wooden post |
| Corner No. 2: | NE corner | MANY cor., claim number, North arrow | a 2"x2"x4' wooden post |
| Corner No. 3: | SE corner | MANY cor., claim number, North arrow | a 2"x2"x4' wooden post |
| Corner No. 4: | SW corner | MANY cor., claim number, North arrow | a 2"x2"x4' wooden post |

As erected on the ground, each corner monument is marked as described above by metal tags (e.g. metal tags, paint on posts).

The work of location consisted of making a map as provided in NSR 517.040.

Dated this 25th day of November, 2013.

NAME OF LOCATOR:

By: 
Owner, Claimant, or Agent Signature

Gregory T. Hill
Owner, Claimant, or Agent Name (printed)



0225310

The following Document contains no Personal Information as defined by NRS 603A.040

CERTIFICATE OF LOCATION
LODE MINING CLAIM

TO ALL WHOM IT MAY CONCERN:

The locator hereby certifies that he has caused to be located the MANY 34 Lode Mining Claim in the following quarter section(s):

| <u>1/4</u> | <u>Section</u> | <u>Township</u> | <u>Range</u> | <u>Meridian</u> |
|------------|----------------|-----------------|--------------|-----------------|
| SW | 23 | T22N | R50E | M.D.B.& M. |
| NW | 26 | T22N | R50E | M.D.B.& M. |
| SE | 23 | T22N | R50E | M.D.B.& M. |
| NE | 26 | T22N | R50E | M.D.B.& M. |

in Eureka County, Nevada, on the 6th day of September, 2013.

Name and mailing address of the locator is:

Ivy Minerals Inc.
P.O. Box 2532
Boise, ID 83701

The claim is approximately 1500 feet long and 600 feet wide, such that 20 feet is claimed in a northerly direction and 1480 feet in a southerly direction from the point of discovery (monument of location), at which the Notice of Location was posted, together with 300 feet on each side of the monument of location and center line of the Claim. The general course of the lode or vein is from the south to the north direction.

The number, location and markings on each corner of the claim are as follows:


| | <u>Location</u> | <u>Markings</u> | <u>Description</u> |
|---------------|-----------------|--------------------------------------|------------------------|
| Corner No. 1: | NW corner | MANY cor., claim number, North arrow | a 2"x2"x4' wooden post |
| Corner No. 2: | NE corner | MANY cor., claim number, North arrow | a 2"x2"x4' wooden post |
| Corner No. 3: | SE corner | MANY cor., claim number, North arrow | a 2"x2"x4' wooden post |
| Corner No. 4: | SW corner | MANY cor., claim number, North arrow | a 2"x2"x4' wooden post |

As erected on the ground, each corner monument is marked as described above by metal tags (e.g. metal tags, paint on posts).

The work of location consisted of making a map as provided in NSR 517.040.

Dated this 25th day of November, 2013.

NAME OF LOCATOR:

By: 
Owner, Claimant, or Agent Signature

Gregory T. Hill
Owner, Claimant, or Agent Name (printed)

The following Document contains no Personal Information as defined by NRS 603A.040

CERTIFICATE OF LOCATION
LODE MINING CLAIM

TO ALL WHOM IT MAY CONCERN:

The locator hereby certifies that he has caused to be located the MANY 35 Lode Mining Claim in the following quarter section(s):

| | | | | |
|------------|----------------|-----------------|--------------|-----------------|
| <u>1/4</u> | <u>Section</u> | <u>Township</u> | <u>Range</u> | <u>Meridian</u> |
| SE | 23 | T22N | R50E | M.D.B.& M. |



in Eureka County, Nevada, on the 6th day of September, 2013.

Name and mailing address of the locator is:

Ivy Minerals Inc.
P.O. Box 2532
Boise, ID 83701

The claim is approximately 1500 feet long and 600 feet wide, such that 20 feet is claimed in a southerly direction and 1480 feet in a northerly direction from the point of discovery (monument of location), at which the Notice of Location was posted, together with 300 feet on each side of the monument of location and center line of the Claim. The general course of the lode or vein is from the south to the north direction.

The number, location and markings on each corner of the claim are as follows:


| | <u>Location</u> | <u>Markings</u> | <u>Description</u> |
|---------------|-----------------|--------------------------------------|------------------------|
| Corner No. 1: | NW corner | MANY cor., claim number, North arrow | a 2"x2"x4' wooden post |
| Corner No. 2: | NE corner | MANY cor., claim number, North arrow | a 2"x2"x4' wooden post |
| Corner No. 3: | SE corner | MANY cor., claim number, North arrow | a 2"x2"x4' wooden post |
| Corner No. 4: | SW corner | MANY cor., claim number, North arrow | a 2"x2"x4' wooden post |

As erected on the ground, each corner monument is marked as described above by metal tags (e.g. metal tags, paint on posts).

The work of location consisted of making a map as provided in NSR 517.040.

Dated this 25th day of November, 2013.

NAME OF LOCATOR:

By: 
Owner, Claimant, or Agent Signature

Gregory T. Hill
Owner, Claimant, or Agent Name (printed)

The following Document contains no Personal Information as defined by NRS 603A.040

CERTIFICATE OF LOCATION
LODE MINING CLAIM

TO ALL WHOM IT MAY CONCERN:



The locator hereby certifies that he has caused to be located the MANY 36 Lode Mining Claim in the following quarter section(s):

| <u>1/4</u> | <u>Section</u> | <u>Township</u> | <u>Range</u> | <u>Meridian</u> |
|------------|----------------|-----------------|--------------|-----------------|
| SE | 23 | T22N | R50E | M.D.B.& M. |
| NE | 26 | T22N | R50E | M.D.B.& M. |

in Eureka County, Nevada, on the 6th day of September, 2013.

Name and mailing address of the locator is:

Ivy Minerals Inc.
P.O. Box 2532
Boise, ID 83701

The claim is approximately 1500 feet long and 600 feet wide, such that 20 feet is claimed in a northerly direction and 1480 feet in a southerly direction from the point of discovery (monument of location), at which the Notice of Location was posted, together with 300 feet on each side of the monument of location and center line of the Claim. The general course of the lode or vein is from the south to the north direction.

The number, location and markings on each corner of the claim are as follows:


| | <u>Location</u> | <u>Markings</u> | <u>Description</u> |
|---------------|-----------------|--------------------------------------|------------------------|
| Corner No. 1: | NW corner | MANY cor., claim number, North arrow | a 2"x2"x4' wooden post |
| Corner No. 2: | NE corner | MANY cor., claim number, North arrow | a 2"x2"x4' wooden post |
| Corner No. 3: | SE corner | MANY cor., claim number, North arrow | a 2"x2"x4' wooden post |
| Corner No. 4: | SW corner | MANY cor., claim number, North arrow | a 2"x2"x4' wooden post |

As erected on the ground, each corner monument is marked as described above by metal tags (e.g. metal tags, paint on posts).

The work of location consisted of making a map as provided in NSR 517.040.

Dated this 25th day of November, 2013.

NAME OF LOCATOR:

By: 
Owner, Claimant, or Agent Signature

Gregory T. Hill
Owner, Claimant, or Agent Name (printed)

The following Document contains no Personal Information as defined by NRS 603A.040

CERTIFICATE OF LOCATION
LODE MINING CLAIM

TO ALL WHOM IT MAY CONCERN:

The locator hereby certifies that he has caused to be located the MANY 37 Lode Mining Claim in the following quarter section(s):

| <u>1/4</u> | <u>Section</u> | <u>Township</u> | <u>Range</u> | <u>Meridian</u> |
|------------|----------------|-----------------|--------------|-----------------|
| SE | 23 | T22N | R50E | M.D.B.& M. |



in Eureka County, Nevada, on the 6th day of September, 2013.

Name and mailing address of the locator is:

Ivy Minerals Inc.
P.O. Box 2532
Boise, ID 83701

The claim is approximately 1500 feet long and 600 feet wide, such that 20 feet is claimed in a southerly direction and 1480 feet in a northerly direction from the point of discovery (monument of location), at which the Notice of Location was posted, together with 300 feet on each side of the monument of location and center line of the Claim. The general course of the lode or vein is from the south to the north direction.

The number, location and markings on each corner of the claim are as follows:


| | <u>Location</u> | <u>Markings</u> | <u>Description</u> |
|---------------|-----------------|--------------------------------------|------------------------|
| Corner No. 1: | NW corner | MANY cor., claim number, North arrow | a 2"x2"x4' wooden post |
| Corner No. 2: | NE corner | MANY cor., claim number, North arrow | a 2"x2"x4' wooden post |
| Corner No. 3: | SE corner | MANY cor., claim number, North arrow | a 2"x2"x4' wooden post |
| Corner No. 4: | SW corner | MANY cor., claim number, North arrow | a 2"x2"x4' wooden post |

As erected on the ground, each corner monument is marked as described above by metal tags (e.g. metal tags, paint on posts).

The work of location consisted of making a map as provided in NSR 517.040.

Dated this 25th day of November, 2013.

NAME OF LOCATOR:

By: 
Owner, Claimant, or Agent Signature

Gregory T. Hill
Owner, Claimant, or Agent Name (printed)

The following Document contains no Personal Information as defined by NRS 603A.040

CERTIFICATE OF LOCATION
LODE MINING CLAIM

TO ALL WHOM IT MAY CONCERN:

The locator hereby certifies that he has caused to be located the MANY 38 Lode Mining Claim in the following quarter section(s):

| <u>1/4</u> | <u>Section</u> | <u>Township</u> | <u>Range</u> | <u>Meridian</u> |
|------------|----------------|-----------------|--------------|-----------------|
| SE | 23 | T22N | R50E | M.D.B.& M. |
| NE | 26 | T22N | R50E | M.D.B.& M. |



in Eureka County, Nevada, on the 6th day of September, 2013.

Name and mailing address of the locator is:

Ivy Minerals Inc.
P.O. Box 2532
Boise, ID 83701

The claim is approximately 1500 feet long and 600 feet wide, such that 20 feet is claimed in a northerly direction and 1480 feet in a southerly direction from the point of discovery (monument of location), at which the Notice of Location was posted, together with 300 feet on each side of the monument of location and center line of the Claim. The general course of the lode or vein is from the south to the north direction.

The number, location and markings on each corner of the claim are as follows:


| | <u>Location</u> | <u>Markings</u> | <u>Description</u> |
|---------------|-----------------|--------------------------------------|------------------------|
| Corner No. 1: | NW corner | MANY cor., claim number, North arrow | a 2"x2"x4' wooden post |
| Corner No. 2: | NE corner | MANY cor., claim number, North arrow | a 2"x2"x4' wooden post |
| Corner No. 3: | SE corner | MANY cor., claim number, North arrow | a 2"x2"x4' wooden post |
| Corner No. 4: | SW corner | MANY cor., claim number, North arrow | a 2"x2"x4' wooden post |

As erected on the ground, each corner monument is marked as described above by metal tags (e.g. metal tags, paint on posts).

The work of location consisted of making a map as provided in NSR 517.040.

Dated this 25th day of November, 2013.

NAME OF LOCATOR:

By: 

Owner, Claimant, or Agent Signature

Gregory T. Hill
Owner, Claimant, or Agent Name (printed)

The following Document contains no Personal Information as defined by NRS 603A.040

CERTIFICATE OF LOCATION
LODE MINING CLAIM

TO ALL WHOM IT MAY CONCERN:

The locator hereby certifies that he has caused to be located the MANY 39 Lode Mining Claim in the following quarter section(s):

| <u>¼</u> | <u>Section</u> | <u>Township</u> | <u>Range</u> | <u>Meridian</u> |
|----------|----------------|-----------------|--------------|-----------------|
| SE | 23 | T22N | R50E | M.D.B.& M. |



in Eureka County, Nevada, on the 6th day of September, 2013.

Name and mailing address of the locator is:

Ivy Minerals Inc.
P.O. Box 2532
Boise, ID 83701

The claim is approximately 1500 feet long and 600 feet wide, such that 20 feet is claimed in a southerly direction and 1480 feet in a northerly direction from the point of discovery (monument of location), at which the Notice of Location was posted, together with 300 feet on each side of the monument of location and center line of the Claim. The general course of the lode or vein is from the south to the north direction.

The number, location and markings on each corner of the claim are as follows:

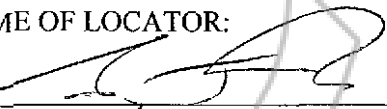
| | <u>Location</u> | <u>Markings</u> | <u>Description</u> |
|---------------|-----------------|--------------------------------------|------------------------|
| Corner No. 1: | NW corner | MANY cor., claim number, North arrow | a 2"x2"x4' wooden post |
| Corner No. 2: | NE corner | MANY cor., claim number, North arrow | a 2"x2"x4' wooden post |
| Corner No. 3: | SE corner | MANY cor., claim number, North arrow | a 2"x2"x4' wooden post |
| Corner No. 4: | SW corner | MANY cor., claim number, North arrow | a 2"x2"x4' wooden post |

As erected on the ground, each corner monument is marked as described above by metal tags (e.g. metal tags, paint on posts).

The work of location consisted of making a map as provided in NSR 517.040.

Dated this 25th day of November, 2013.

NAME OF LOCATOR:

By: 

Owner, Claimant, or Agent Signature

Gregory T. Hill
Owner, Claimant, or Agent Name (printed)



0225316

The following Document contains no Personal
Information as defined by NRS 603A.040

CERTIFICATE OF LOCATION
LODE MINING CLAIM

TO ALL WHOM IT MAY CONCERN:

The locator hereby certifies that he has caused to be located the
MANY 40 Lode Mining Claim in the following quarter section(s):

| <u>¼</u> | <u>Section</u> | <u>Township</u> | <u>Range</u> | <u>Meridian</u> |
|----------|----------------|-----------------|--------------|-----------------|
| SE | 23 | T22N | R50E | M.D.B.& M. |
| NE | 26 | T22N | R50E | M.D.B.& M. |

in Eureka County, Nevada, on the 6th day of September, 2013.

Name and mailing address of the locator is:

Ivy Minerals Inc.
P.O. Box 2532
Boise, ID 83701

The claim is approximately 1500 feet long and 600 feet wide, such that 20 feet is claimed in a northerly direction and 1480 feet in a southerly direction from the point of discovery (monument of location), at which the Notice of Location was posted, together with 300 feet on each side of the monument of location and center line of the Claim. The general course of the lode or vein is from the south to the north direction.

The number, location and markings on each corner of the claim are as follows:

| | <u>Location</u> | <u>Markings</u> | <u>Description</u> |
|---------------|-----------------|--------------------------------------|------------------------|
| Corner No. 1: | NW corner | MANY cor., claim number, North arrow | a 2"x2"x4' wooden post |
| Corner No. 2: | NE corner | MANY cor., claim number, North arrow | a 2"x2"x4' wooden post |
| Corner No. 3: | SE corner | MANY cor., claim number, North arrow | a 2"x2"x4' wooden post |
| Corner No. 4: | SW corner | MANY cor., claim number, North arrow | a 2"x2"x4' wooden post |

As erected on the ground, each corner monument is marked as described above by metal tags (e.g. metal tags, paint on posts).

The work of location consisted of making a map as provided in NSR 517.040.

Dated this 25th day of November, 2013.

NAME OF LOCATOR:

By: 

Owner, Claimant, or Agent Signature

Gregory T. Hill

Owner, Claimant, or Agent Name (printed)

The following Document contains no Personal Information as defined by NRS 603A.040

CERTIFICATE OF LOCATION
LODE MINING CLAIM

TO ALL WHOM IT MAY CONCERN:

The locator hereby certifies that he has caused to be located the MANY 41 Lode Mining Claim in the following quarter section(s):

| <u>1/4</u> | <u>Section</u> | <u>Township</u> | <u>Range</u> | <u>Meridian</u> |
|------------|----------------|-----------------|--------------|-----------------|
| SE | 23 | T22N | R50E | M.D.B.& M. |
| SW | 24 | T22N | R50E | M.D.B.& M. |



in Eureka County, Nevada, on the 6th day of September, 2013.

Name and mailing address of the locator is:

Ivy Minerals Inc.
P.O. Box 2532
Boise, ID 83701

The claim is approximately 1500 feet long and 600 feet wide, such that 20 feet is claimed in a southerly direction and 1480 feet in a northerly direction from the point of discovery (monument of location), at which the Notice of Location was posted, together with 300 feet on each side of the monument of location and center line of the Claim. The general course of the lode or vein is from the south to the north direction.

The number, location and markings on each corner of the claim are as follows:


| | <u>Location</u> | <u>Markings</u> | <u>Description</u> |
|---------------|-----------------|--------------------------------------|------------------------|
| Corner No. 1: | NW corner | MANY cor., claim number, North arrow | a 2"x2"x4' wooden post |
| Corner No. 2: | NE corner | MANY cor., claim number, North arrow | a 2"x2"x4' wooden post |
| Corner No. 3: | SE corner | MANY cor., claim number, North arrow | a 2"x2"x4' wooden post |
| Corner No. 4: | SW corner | MANY cor., claim number, North arrow | a 2"x2"x4' wooden post |

As erected on the ground, each corner monument is marked as described above by metal tags (e.g. metal tags, paint on posts).

The work of location consisted of making a map as provided in NSR 517.040.

Dated this 25th day of November, 2013.

NAME OF LOCATOR:

By: 
Owner, Claimant, or Agent Signature

Gregory T. Hill
Owner, Claimant, or Agent Name (printed)

The following Document contains no Personal Information as defined by NRS 603A.040

CERTIFICATE OF LOCATION
LODE MINING CLAIM

TO ALL WHOM IT MAY CONCERN:



The locator hereby certifies that he has caused to be located the MANY 42 Lode Mining Claim in the following quarter section(s):

| <u>1/4</u> | <u>Section</u> | <u>Township</u> | <u>Range</u> | <u>Meridian</u> |
|------------|----------------|-----------------|--------------|-----------------|
| SE | 23 | T22N | R50E | M.D.B.& M. |
| NE | 26 | T22N | R50E | M.D.B.& M. |
| SW | 24 | T22N | R50E | M.D.B.& M. |
| NW | 25 | T22N | R50E | M.D.B.& M. |

in Eureka County, Nevada, on the 6th day of September, 2013.

Name and mailing address of the locator is:

Ivy Minerals Inc.
P.O. Box 2532
Boise, ID 83701

The claim is approximately 1500 feet long and 600 feet wide, such that 20 feet is claimed in a northerly direction and 1480 feet in a southerly direction from the point of discovery (monument of location), at which the Notice of Location was posted, together with 300 feet on each side of the monument of location and center line of the Claim. The general course of the lode or vein is from the south to the north direction.

The number, location and markings on each corner of the claim are as follows:


| | <u>Location</u> | <u>Markings</u> | <u>Description</u> |
|---------------|-----------------|--------------------------------------|------------------------|
| Corner No. 1: | NW corner | MANY cor., claim number, North arrow | a 2"x2"x4' wooden post |
| Corner No. 2: | NE corner | MANY cor., claim number, North arrow | a 2"x2"x4' wooden post |
| Corner No. 3: | SE corner | MANY cor., claim number, North arrow | a 2"x2"x4' wooden post |
| Corner No. 4: | SW corner | MANY cor., claim number, North arrow | a 2"x2"x4' wooden post |

As erected on the ground, each corner monument is marked as described above by metal tags (e.g. metal tags, paint on posts).

The work of location consisted of making a map as provided in NSR 517.040.

Dated this 25th day of November, 2013.

NAME OF LOCATOR:

By: 
Owner, Claimant, or Agent Signature

Gregory T. Hill
Owner, Claimant, or Agent Name (printed)

The following Document contains no Personal Information as defined by NRS 603A.040

CERTIFICATE OF LOCATION
LODE MINING CLAIM

TO ALL WHOM IT MAY CONCERN:

The locator hereby certifies that he has caused to be located the MANY 43 Lode Mining Claim in the following quarter section(s):

| <u>1/4</u> | <u>Section</u> | <u>Township</u> | <u>Range</u> | <u>Meridian</u> |
|------------|----------------|-----------------|--------------|-----------------|
| SW | 24 | T22N | R50E | M.D.B.& M. |



in Eureka County, Nevada, on the 6th day of September, 2013.

Name and mailing address of the locator is:

Ivy Minerals Inc.
P.O. Box 2532
Boise, ID 83701

The claim is approximately 1500 feet long and 600 feet wide, such that 20 feet is claimed in a southerly direction and 1480 feet in a northerly direction from the point of discovery (monument of location), at which the Notice of Location was posted, together with 300 feet on each side of the monument of location and center line of the Claim. The general course of the lode or vein is from the south to the north direction.

The number, location and markings on each corner of the claim are as follows:


| | <u>Location</u> | <u>Markings</u> | <u>Description</u> |
|---------------|-----------------|--------------------------------------|------------------------|
| Corner No. 1: | NW corner | MANY cor., claim number, North arrow | a 2"x2"x4' wooden post |
| Corner No. 2: | NE corner | MANY cor., claim number, North arrow | a 2"x2"x4' wooden post |
| Corner No. 3: | SE corner | MANY cor., claim number, North arrow | a 2"x2"x4' wooden post |
| Corner No. 4: | SW corner | MANY cor., claim number, North arrow | a 2"x2"x4' wooden post |

As erected on the ground, each corner monument is marked as described above by metal tags (e.g. metal tags, paint on posts).

The work of location consisted of making a map as provided in NSR 517.040.

Dated this 25th day of November, 2013.

NAME OF LOCATOR:

By: 
Owner, Claimant, or Agent Signature

Gregory T. Hill
Owner, Claimant, or Agent Name (printed)

The following Document contains no Personal Information as defined by NRS 603A.040

CERTIFICATE OF LOCATION
LODE MINING CLAIM

TO ALL WHOM IT MAY CONCERN:



The locator hereby certifies that he has caused to be located the MANY 44 Lode Mining Claim in the following quarter section(s):

| <u>1/4</u> | <u>Section</u> | <u>Township</u> | <u>Range</u> | <u>Meridian</u> |
|------------|----------------|-----------------|--------------|-----------------|
| SW | 24 | T22N | R50E | M.D.B.& M. |
| NW | 25 | T22N | R50E | M.D.B.& M. |

in Eureka County, Nevada, on the 6th day of September, 2013.

Name and mailing address of the locator is:

Ivy Minerals Inc.
P.O. Box 2532
Boise, ID 83701

The claim is approximately 1500 feet long and 600 feet wide, such that 20 feet is claimed in a northerly direction and 1480 feet in a southerly direction from the point of discovery (monument of location), at which the Notice of Location was posted, together with 300 feet on each side of the monument of location and center line of the Claim. The general course of the lode or vein is from the south to the north direction.

The number, location and markings on each corner of the claim are as follows:


| | <u>Location</u> | <u>Markings</u> | <u>Description</u> |
|---------------|-----------------|--------------------------------------|------------------------|
| Corner No. 1: | NW corner | MANY cor., claim number, North arrow | a 2"x2"x4' wooden post |
| Corner No. 2: | NE corner | MANY cor., claim number, North arrow | a 2"x2"x4' wooden post |
| Corner No. 3: | SE corner | MANY cor., claim number, North arrow | a 2"x2"x4' wooden post |
| Corner No. 4: | SW corner | MANY cor., claim number, North arrow | a 2"x2"x4' wooden post |

As erected on the ground, each corner monument is marked as described above by metal tags (e.g. metal tags, paint on posts).

The work of location consisted of making a map as provided in NSR 517.040.

Dated this 25th day of November, 2013.

NAME OF LOCATOR:

By: 
Owner, Claimant, or Agent Signature

Gregory T. Hill
Owner, Claimant, or Agent Name (printed)

The following Document contains no Personal Information as defined by NRS 603A.040

CERTIFICATE OF LOCATION
LODE MINING CLAIM

TO ALL WHOM IT MAY CONCERN:

The locator hereby certifies that he has caused to be located the MANY 45 Lode Mining Claim in the following quarter section(s):

| <u>1/4</u> | <u>Section</u> | <u>Township</u> | <u>Range</u> | <u>Meridian</u> |
|------------|----------------|-----------------|--------------|-----------------|
| SW | 24 | T22N | R50E | M.D.B.& M. |



in Eureka County, Nevada, on the 6th day of September, 2013.

Name and mailing address of the locator is:

Ivy Minerals Inc.
P.O. Box 2532
Boise, ID 83701

The claim is approximately 1500 feet long and 600 feet wide, such that 20 feet is claimed in a southerly direction and 1480 feet in a northerly direction from the point of discovery (monument of location), at which the Notice of Location was posted, together with 300 feet on each side of the monument of location and center line of the Claim. The general course of the lode or vein is from the south to the north direction.

The number, location and markings on each corner of the claim are as follows:


| | <u>Location</u> | <u>Markings</u> | <u>Description</u> |
|---------------|-----------------|--------------------------------------|------------------------|
| Corner No. 1: | NW corner | MANY cor., claim number, North arrow | a 2"x2"x4' wooden post |
| Corner No. 2: | NE corner | MANY cor., claim number, North arrow | a 2"x2"x4' wooden post |
| Corner No. 3: | SE corner | MANY cor., claim number, North arrow | a 2"x2"x4' wooden post |
| Corner No. 4: | SW corner | MANY cor., claim number, North arrow | a 2"x2"x4' wooden post |

As erected on the ground, each corner monument is marked as described above by metal tags (e.g. metal tags, paint on posts).

The work of location consisted of making a map as provided in NSR 517.040.

Dated this 25th day of November, 2013.

NAME OF LOCATOR:

By: 
Owner, Claimant, or Agent Signature

Gregory T. Hill
Owner, Claimant, or Agent Name (printed)



0225322

The following Document contains no Personal Information as defined by NRS 603A.040

CERTIFICATE OF LOCATION
LODE MINING CLAIM

TO ALL WHOM IT MAY CONCERN:

The locator hereby certifies that he has caused to be located the MANY 46 Lode Mining Claim in the following quarter section(s):

| <u>1/4</u> | <u>Section</u> | <u>Township</u> | <u>Range</u> | <u>Meridian</u> |
|------------|----------------|-----------------|--------------|-----------------|
| SW | 24 | T22N | R50E | M.D.B.& M. |
| NW | 25 | T22N | R50E | M.D.B.& M. |

in Eureka County, Nevada, on the 6th day of September, 2013.

Name and mailing address of the locator is:

Ivy Minerals Inc.
P.O. Box 2532
Boise, ID 83701

The claim is approximately 1500 feet long and 600 feet wide, such that 20 feet is claimed in a northerly direction and 1480 feet in a southerly direction from the point of discovery (monument of location), at which the Notice of Location was posted, together with 300 feet on each side of the monument of location and center line of the Claim. The general course of the lode or vein is from the south to the north direction.

The number, location and markings on each corner of the claim are as follows:

| | <u>Location</u> | <u>Markings</u> | <u>Description</u> |
|---------------|-----------------|--------------------------------------|------------------------|
| Corner No. 1: | NW corner | MANY cor., claim number, North arrow | a 2"x2"x4' wooden post |
| Corner No. 2: | NE corner | MANY cor., claim number, North arrow | a 2"x2"x4' wooden post |
| Corner No. 3: | SE corner | MANY cor., claim number, North arrow | a 2"x2"x4' wooden post |
| Corner No. 4: | SW corner | MANY cor., claim number, North arrow | a 2"x2"x4' wooden post |


As erected on the ground, each corner monument is marked as described above by metal tags (e.g. metal tags, paint on posts).

The work of location consisted of making a map as provided in NSR 517.040.

Dated this 25th day of November, 2013.

NAME OF LOCATOR:

By:



Owner, Claimant, or Agent Signature

Gregory T. Hill
Owner, Claimant, or Agent Name (printed)

The following Document contains no Personal Information as defined by NRS 603A.040

CERTIFICATE OF LOCATION
LODE MINING CLAIM

TO ALL WHOM IT MAY CONCERN:



The locator hereby certifies that he has caused to be located the MANY 47 Lode Mining Claim in the following quarter section(s):

| <u>1/4</u> | <u>Section</u> | <u>Township</u> | <u>Range</u> | <u>Meridian</u> |
|------------|----------------|-----------------|--------------|-----------------|
| SW | 24 | T22N | R50E | M.D.B.& M. |

in Eureka County, Nevada, on the 6th day of September, 2013.

Name and mailing address of the locator is:

Ivy Minerals Inc.
P.O. Box 2532
Boise, ID 83701

The claim is approximately 1500 feet long and 600 feet wide, such that 20 feet is claimed in a southerly direction and 1480 feet in a northerly direction from the point of discovery (monument of location), at which the Notice of Location was posted, together with 300 feet on each side of the monument of location and center line of the Claim. The general course of the lode or vein is from the south to the north direction.

The number, location and markings on each corner of the claim are as follows:


| | <u>Location</u> | <u>Markings</u> | <u>Description</u> |
|---------------|-----------------|--------------------------------------|------------------------|
| Corner No. 1: | NW corner | MANY cor., claim number, North arrow | a 2"x2"x4' wooden post |
| Corner No. 2: | NE corner | MANY cor., claim number, North arrow | a 2"x2"x4' wooden post |
| Corner No. 3: | SE corner | MANY cor., claim number, North arrow | a 2"x2"x4' wooden post |
| Corner No. 4: | SW corner | MANY cor., claim number, North arrow | a 2"x2"x4' wooden post |

As erected on the ground, each corner monument is marked as described above by metal tags (e.g. metal tags, paint on posts).

The work of location consisted of making a map as provided in NSR 517.040.

Dated this 25th day of November, 2013.

NAME OF LOCATOR:

By: 
Owner, Claimant, or Agent Signature

Gregory T. Hill
Owner, Claimant, or Agent Name (printed)

The following Document contains no Personal Information as defined by NRS 603A.040

CERTIFICATE OF LOCATION
LODE MINING CLAIM

TO ALL WHOM IT MAY CONCERN:



The locator hereby certifies that he has caused to be located the MANY 48 Lode Mining Claim in the following quarter section(s):

| <u>1/4</u> | <u>Section</u> | <u>Township</u> | <u>Range</u> | <u>Meridian</u> |
|------------|----------------|-----------------|--------------|-----------------|
| SW | 24 | T22N | R50E | M.D.B.& M. |
| NW | 25 | T22N | R50E | M.D.B.& M. |

in Eureka County, Nevada, on the 6th day of September, 2013.

Name and mailing address of the locator is:

Ivy Minerals Inc.
P.O. Box 2532
Boise, ID 83701

The claim is approximately 1500 feet long and 600 feet wide, such that 20 feet is claimed in a northerly direction and 1480 feet in a southerly direction from the point of discovery (monument of location), at which the Notice of Location was posted, together with 300 feet on each side of the monument of location and center line of the Claim. The general course of the lode or vein is from the south to the north direction.

The number, location and markings on each corner of the claim are as follows:


| | <u>Location</u> | <u>Markings</u> | <u>Description</u> |
|---------------|-----------------|--------------------------------------|------------------------|
| Corner No. 1: | NW corner | MANY cor., claim number, North arrow | a 2"x2"x4' wooden post |
| Corner No. 2: | NE corner | MANY cor., claim number, North arrow | a 2"x2"x4' wooden post |
| Corner No. 3: | SE corner | MANY cor., claim number, North arrow | a 2"x2"x4' wooden post |
| Corner No. 4: | SW corner | MANY cor., claim number, North arrow | a 2"x2"x4' wooden post |

As erected on the ground, each corner monument is marked as described above by metal tags (e.g. metal tags, paint on posts).

The work of location consisted of making a map as provided in NSR 517.040.

Dated this 25th day of November, 2013.

NAME OF LOCATOR:

By: 
Owner, Claimant, or Agent Signature

Gregory T. Hill
Owner, Claimant, or Agent Name (printed)

The following Document contains no Personal Information as defined by NRS 603A.040

CERTIFICATE OF LOCATION
LODE MINING CLAIM

TO ALL WHOM IT MAY CONCERN:



The locator hereby certifies that he has caused to be located the MANY 49 Lode Mining Claim in the following quarter section(s):

| <u>1/4</u> | <u>Section</u> | <u>Township</u> | <u>Range</u> | <u>Meridian</u> |
|------------|----------------|-----------------|--------------|-----------------|
| SW | 24 | T22N | R50E | M.D.B.& M. |

in Eureka County, Nevada, on the 6th day of September, 2013.

Name and mailing address of the locator is:

Ivy Minerals Inc.
P.O. Box 2532
Boise, ID 83701

The claim is approximately 1500 feet long and 600 feet wide, such that 20 feet is claimed in a southerly direction and 1480 feet in a northerly direction from the point of discovery (monument of location), at which the Notice of Location was posted, together with 300 feet on each side of the monument of location and center line of the Claim. The general course of the lode or vein is from the south to the north direction.

The number, location and markings on each corner of the claim are as follows:


| | <u>Location</u> | <u>Markings</u> | <u>Description</u> |
|---------------|-----------------|--------------------------------------|------------------------|
| Corner No. 1: | NW corner | MANY cor., claim number, North arrow | a 2"x2"x4' wooden post |
| Corner No. 2: | NE corner | MANY cor., claim number, North arrow | a 2"x2"x4' wooden post |
| Corner No. 3: | SE corner | MANY cor., claim number, North arrow | a 2"x2"x4' wooden post |
| Corner No. 4: | SW corner | MANY cor., claim number, North arrow | a 2"x2"x4' wooden post |

As erected on the ground, each corner monument is marked as described above by metal tags (e.g. metal tags, paint on posts).

The work of location consisted of making a map as provided in NSR 517.040.

Dated this 25th day of November, 2013.

NAME OF LOCATOR:

By: 
Owner, Claimant, or Agent Signature

Gregory T. Hill
Owner, Claimant, or Agent Name (printed)

The following Document contains no Personal Information as defined by NRS 603A.040

CERTIFICATE OF LOCATION
LODE MINING CLAIM

TO ALL WHOM IT MAY CONCERN:



The locator hereby certifies that he has caused to be located the MANY 50 Lode Mining Claim in the following quarter section(s):

| <u>1/4</u> | <u>Section</u> | <u>Township</u> | <u>Range</u> | <u>Meridian</u> |
|------------|----------------|-----------------|--------------|-----------------|
| SW | 24 | T22N | R50E | M.D.B.& M. |
| NW | 25 | T22N | R50E | M.D.B.& M. |

in Eureka County, Nevada, on the 6th day of September, 2013.

Name and mailing address of the locator is:

Ivy Minerals Inc.
P.O. Box 2532
Boise, ID 83701

The claim is approximately 1500 feet long and 600 feet wide, such that 20 feet is claimed in a northerly direction and 1480 feet in a southerly direction from the point of discovery (monument of location), at which the Notice of Location was posted, together with 300 feet on each side of the monument of location and center line of the Claim. The general course of the lode or vein is from the south to the north direction.

The number, location and markings on each corner of the claim are as follows:


| | <u>Location</u> | <u>Markings</u> | <u>Description</u> |
|---------------|-----------------|--------------------------------------|------------------------|
| Corner No. 1: | NW corner | MANY cor., claim number, North arrow | a 2"x2"x4' wooden post |
| Corner No. 2: | NE corner | MANY cor., claim number, North arrow | a 2"x2"x4' wooden post |
| Corner No. 3: | SE corner | MANY cor., claim number, North arrow | a 2"x2"x4' wooden post |
| Corner No. 4: | SW corner | MANY cor., claim number, North arrow | a 2"x2"x4' wooden post |

As erected on the ground, each corner monument is marked as described above by metal tags (e.g. metal tags, paint on posts).

The work of location consisted of making a map as provided in NSR 517.040.

Dated this 25th day of November, 2013.

NAME OF LOCATOR:

By: 
Owner, Claimant, or Agent Signature

Gregory T. Hill
Owner, Claimant, or Agent Name (printed)

The following Document contains no Personal Information as defined by NRS 603A.040

CERTIFICATE OF LOCATION
LODE MINING CLAIM

TO ALL WHOM IT MAY CONCERN:

The locator hereby certifies that he has caused to be located the MANY 51 Lode Mining Claim in the following quarter section(s):

| <u>1/4</u> | <u>Section</u> | <u>Township</u> | <u>Range</u> | <u>Meridian</u> |
|------------|----------------|-----------------|--------------|-----------------|
| SW | 24 | T22N | R50E | M.D.B.& M. |
| SE | 24 | T22N | R50E | M.D.B.& M. |



in Eureka County, Nevada, on the 6th day of September, 2013.

Name and mailing address of the locator is:

Ivy Minerals Inc.
P.O. Box 2532
Boise, ID 83701

The claim is approximately 1500 feet long and 600 feet wide, such that 20 feet is claimed in a southerly direction and 1480 feet in a northerly direction from the point of discovery (monument of location), at which the Notice of Location was posted, together with 300 feet on each side of the monument of location and center line of the Claim. The general course of the lode or vein is from the south to the north direction.

The number, location and markings on each corner of the claim are as follows:


| | <u>Location</u> | <u>Markings</u> | <u>Description</u> |
|---------------|-----------------|--------------------------------------|------------------------|
| Corner No. 1: | NW corner | MANY cor., claim number, North arrow | a 2"x2"x4' wooden post |
| Corner No. 2: | NE corner | MANY cor., claim number, North arrow | a 2"x2"x4' wooden post |
| Corner No. 3: | SE corner | MANY cor., claim number, North arrow | a 2"x2"x4' wooden post |
| Corner No. 4: | SW corner | MANY cor., claim number, North arrow | a 2"x2"x4' wooden post |

As erected on the ground, each corner monument is marked as described above by metal tags (e.g. metal tags, paint on posts).

The work of location consisted of making a map as provided in NSR 517.040.

Dated this 25th day of November, 2013.

NAME OF LOCATOR:

By: 
Owner, Claimant, or Agent Signature

Gregory T. Hill
Owner, Claimant, or Agent Name (printed)

The following Document contains no Personal Information as defined by NRS 603A.040

CERTIFICATE OF LOCATION
LODE MINING CLAIM

TO ALL WHOM IT MAY CONCERN:

The locator hereby certifies that he has caused to be located the MANY 52 Lode Mining Claim in the following quarter section(s):

| <u>¼</u> | <u>Section</u> | <u>Township</u> | <u>Range</u> | <u>Meridian</u> |
|----------|----------------|-----------------|--------------|-----------------|
| SW | 24 | T22N | R50E | M.D.B.& M. |
| NW | 25 | T22N | R50E | M.D.B.& M. |
| SE | 24 | T22N | R50E | M.D.B.& M. |
| NE | 25 | T22N | R50E | M.D.B.& M. |



in Eureka County, Nevada, on the 6th day of September, 2013.

Name and mailing address of the locator is:

Ivy Minerals Inc.
P.O. Box 2532
Boise, ID 83701

The claim is approximately 1500 feet long and 600 feet wide, such that 20 feet is claimed in a northerly direction and 1480 feet in a southerly direction from the point of discovery (monument of location), at which the Notice of Location was posted, together with 300 feet on each side of the monument of location and center line of the Claim. The general course of the lode or vein is from the south to the north direction.

The number, location and markings on each corner of the claim are as follows:


| | <u>Location</u> | <u>Markings</u> | <u>Description</u> |
|---------------|-----------------|--------------------------------------|------------------------|
| Corner No. 1: | NW corner | MANY cor., claim number, North arrow | a 2"x2"x4' wooden post |
| Corner No. 2: | NE corner | MANY cor., claim number, North arrow | a 2"x2"x4' wooden post |
| Corner No. 3: | SE corner | MANY cor., claim number, North arrow | a 2"x2"x4' wooden post |
| Corner No. 4: | SW corner | MANY cor., claim number, North arrow | a 2"x2"x4' wooden post |

As erected on the ground, each corner monument is marked as described above by metal tags (e.g. metal tags, paint on posts).

The work of location consisted of making a map as provided in NSR 517.040.

Dated this 25th day of November, 2013.

NAME OF LOCATOR:

By: 
Owner, Claimant, or Agent Signature

Gregory T. Hill
Owner, Claimant, or Agent Name (printed)

The following Document contains no Personal Information as defined by NRS 603A.040

CERTIFICATE OF LOCATION
LODE MINING CLAIM

TO ALL WHOM IT MAY CONCERN:



The locator hereby certifies that he has caused to be located the MANY 53 Lode Mining Claim in the following quarter section(s):

| <u>1/4</u> | <u>Section</u> | <u>Township</u> | <u>Range</u> | <u>Meridian</u> |
|------------|----------------|-----------------|--------------|-----------------|
| SE | 24 | T22N | R50E | M.D.B.& M. |

in Eureka County, Nevada, on the 6th day of September, 2013.

Name and mailing address of the locator is:

Ivy Minerals Inc.
P.O. Box 2532
Boise, ID 83701

The claim is approximately 1500 feet long and 600 feet wide, such that 20 feet is claimed in a southerly direction and 1480 feet in a northerly direction from the point of discovery (monument of location), at which the Notice of Location was posted, together with 300 feet on each side of the monument of location and center line of the Claim. The general course of the lode or vein is from the south to the north direction.

The number, location and markings on each corner of the claim are as follows:


| | <u>Location</u> | <u>Markings</u> | <u>Description</u> |
|---------------|-----------------|--------------------------------------|------------------------|
| Corner No. 1: | NW corner | MANY cor., claim number, North arrow | a 2"x2"x4' wooden post |
| Corner No. 2: | NE corner | MANY cor., claim number, North arrow | a 2"x2"x4' wooden post |
| Corner No. 3: | SE corner | MANY cor., claim number, North arrow | a 2"x2"x4' wooden post |
| Corner No. 4: | SW corner | MANY cor., claim number, North arrow | a 2"x2"x4' wooden post |

As erected on the ground, each corner monument is marked as described above by metal tags (e.g. metal tags, paint on posts).

The work of location consisted of making a map as provided in NSR 517.040.

Dated this 25th day of November, 2013.

NAME OF LOCATOR:

By: 
Owner, Claimant, or Agent Signature

Gregory T. Hill
Owner, Claimant, or Agent Name (printed)



0225330

The following Document contains no Personal
Information as defined by NRS 603A.040

CERTIFICATE OF LOCATION
LODE MINING CLAIM

TO ALL WHOM IT MAY CONCERN:

The locator hereby certifies that he has caused to be located the
MANY 54 Lode Mining Claim in the following quarter section(s):

| <u>1/4</u> | <u>Section</u> | <u>Township</u> | <u>Range</u> | <u>Meridian</u> |
|------------|----------------|-----------------|--------------|-----------------|
| SE | 24 | T22N | R50E | M.D.B.& M. |
| NE | 25 | T22N | R50E | M.D.B.& M. |

in Eureka County, Nevada, on the 6th day of September, 2013.

Name and mailing address of the locator is:

Ivy Minerals Inc.
P.O. Box 2532
Boise, ID 83701

The claim is approximately 1500 feet long and 600 feet wide, such that 20 feet is claimed in a northerly direction and 1480 feet in a southerly direction from the point of discovery (monument of location), at which the Notice of Location was posted, together with 300 feet on each side of the monument of location and center line of the Claim. The general course of the lode or vein is from the south to the north direction.

The number, location and markings on each corner of the claim are as follows:

| | <u>Location</u> | <u>Markings</u> | <u>Description</u> |
|---------------|-----------------|--------------------------------------|------------------------|
| Corner No. 1: | NW corner | MANY cor., claim number, North arrow | a 2"x2"x4' wooden post |
| Corner No. 2: | NE corner | MANY cor., claim number, North arrow | a 2"x2"x4' wooden post |
| Corner No. 3: | SE corner | MANY cor., claim number, North arrow | a 2"x2"x4' wooden post |
| Corner No. 4: | SW corner | MANY cor., claim number, North arrow | a 2"x2"x4' wooden post |

As erected on the ground, each corner monument is marked as described above by metal tags (e.g. metal tags, paint on posts).

The work of location consisted of making a map as provided in NSR 517.040.

Dated this 25th day of November, 2013.

NAME OF LOCATOR:

By: 

Owner, Claimant, or Agent Signature

Gregory T. Hill

Owner, Claimant, or Agent Name (printed)

The following Document contains no Personal Information as defined by NRS 603A.040

CERTIFICATE OF LOCATION
LODE MINING CLAIM

TO ALL WHOM IT MAY CONCERN:



The locator hereby certifies that he has caused to be located the MANY 55 Lode Mining Claim in the following quarter section(s):

| <u>1/4</u> | <u>Section</u> | <u>Township</u> | <u>Range</u> | <u>Meridian</u> |
|------------|----------------|-----------------|--------------|-----------------|
| SE | 24 | T22N | R50E | M.D.B.& M. |

in Eureka County, Nevada, on the 6th day of September, 2013.

Name and mailing address of the locator is:

Ivy Minerals Inc.
P.O. Box 2532
Boise, ID 83701

The claim is approximately 1500 feet long and 600 feet wide, such that 20 feet is claimed in a southerly direction and 1480 feet in a northerly direction from the point of discovery (monument of location), at which the Notice of Location was posted, together with 300 feet on each side of the monument of location and center line of the Claim. The general course of the lode or vein is from the south to the north direction.

The number, location and markings on each corner of the claim are as follows:


| | <u>Location</u> | <u>Markings</u> | <u>Description</u> |
|---------------|-----------------|--------------------------------------|------------------------|
| Corner No. 1: | NW corner | MANY cor., claim number, North arrow | a 2"x2"x4' wooden post |
| Corner No. 2: | NE corner | MANY cor., claim number, North arrow | a 2"x2"x4' wooden post |
| Corner No. 3: | SE corner | MANY cor., claim number, North arrow | a 2"x2"x4' wooden post |
| Corner No. 4: | SW corner | MANY cor., claim number, North arrow | a 2"x2"x4' wooden post |

As erected on the ground, each corner monument is marked as described above by metal tags (e.g. metal tags, paint on posts).

The work of location consisted of making a map as provided in NSR 517.040.

Dated this 25th day of November, 2013.

NAME OF LOCATOR:

By: 
Owner, Claimant, or Agent Signature

Gregory T. Hill
Owner, Claimant, or Agent Name (printed)



0225332

The following Document contains no Personal Information as defined by NRS 603A.040

CERTIFICATE OF LOCATION
LODE MINING CLAIM

TO ALL WHOM IT MAY CONCERN:

The locator hereby certifies that he has caused to be located the MANY 56 Lode Mining Claim in the following quarter section(s):

| <u>1/4</u> | <u>Section</u> | <u>Township</u> | <u>Range</u> | <u>Meridian</u> |
|------------|----------------|-----------------|--------------|-----------------|
| SE | 24 | T22N | R50E | M.D.B.& M. |
| NE | 25 | T22N | R50E | M.D.B.& M. |

in Eureka County, Nevada, on the 6th day of September, 2013.

Name and mailing address of the locator is:

Ivy Minerals Inc.
P.O. Box 2532
Boise, ID 83701

The claim is approximately 1500 feet long and 600 feet wide, such that 20 feet is claimed in a northerly direction and 1480 feet in a southerly direction from the point of discovery (monument of location), at which the Notice of Location was posted, together with 300 feet on each side of the monument of location and center line of the Claim. The general course of the lode or vein is from the south to the north direction.

The number, location and markings on each corner of the claim are as follows:

| | <u>Location</u> | <u>Markings</u> | <u>Description</u> |
|---------------|-----------------|--------------------------------------|------------------------|
| Corner No. 1: | NW corner | MANY cor., claim number, North arrow | a 2"x2"x4' wooden post |
| Corner No. 2: | NE corner | MANY cor., claim number, North arrow | a 2"x2"x4' wooden post |
| Corner No. 3: | SE corner | MANY cor., claim number, North arrow | a 2"x2"x4' wooden post |
| Corner No. 4: | SW corner | MANY cor., claim number, North arrow | a 2"x2"x4' wooden post |

As erected on the ground, each corner monument is marked as described above by metal tags (e.g. metal tags, paint on posts).

The work of location consisted of making a map as provided in NSR 517.040.

Dated this 25th day of November, 2013.

NAME OF LOCATOR:

By:

Owner, Claimant, or Agent Signature

Gregory T. Hill

Owner, Claimant, or Agent Name (printed)

The following Document contains no Personal Information as defined by NRS 603A.040

CERTIFICATE OF LOCATION
LODE MINING CLAIM

TO ALL WHOM IT MAY CONCERN:

The locator hereby certifies that he has caused to be located the MANY 57 Lode Mining Claim in the following quarter section(s):

| <u>1/4</u> | <u>Section</u> | <u>Township</u> | <u>Range</u> | <u>Meridian</u> |
|------------|----------------|-----------------|--------------|-----------------|
| SE | 24 | T22N | R50E | M.D.B.& M. |



in Eureka County, Nevada, on the 6th day of September, 2013.

Name and mailing address of the locator is:

Ivy Minerals Inc.
P.O. Box 2532
Boise, ID 83701

The claim is approximately 1500 feet long and 600 feet wide, such that 20 feet is claimed in a southerly direction and 1480 feet in a northerly direction from the point of discovery (monument of location), at which the Notice of Location was posted, together with 300 feet on each side of the monument of location and center line of the Claim. The general course of the lode or vein is from the south to the north direction.

The number, location and markings on each corner of the claim are as follows:

| | <u>Location</u> | <u>Markings</u> | <u>Description</u> |
|---------------|-----------------|--------------------------------------|------------------------|
| Corner No. 1: | NW corner | MANY cor., claim number, North arrow | a 2"x2"x4' wooden post |
| Corner No. 2: | NE corner | MANY cor., claim number, North arrow | a 2"x2"x4' wooden post |
| Corner No. 3: | SE corner | MANY cor., claim number, North arrow | a 2"x2"x4' wooden post |
| Corner No. 4: | SW corner | MANY cor., claim number, North arrow | a 2"x2"x4' wooden post |

As erected on the ground, each corner monument is marked as described above by metal tags (e.g. metal tags, paint on posts).

The work of location consisted of making a map as provided in NSR 517.040.

Dated this 25th day of November, 2013.

NAME OF LOCATOR:

By: 
Owner, Claimant, or Agent Signature

Gregory T. Hill
Owner, Claimant, or Agent Name (printed)



0225334

The following Document contains no Personal Information as defined by NRS 603A.040

CERTIFICATE OF LOCATION
LODE MINING CLAIM

TO ALL WHOM IT MAY CONCERN:

The locator hereby certifies that he has caused to be located the MANY 58 Lode Mining Claim in the following quarter section(s):

| <u>1/4</u> | <u>Section</u> | <u>Township</u> | <u>Range</u> | <u>Meridian</u> |
|------------|----------------|-----------------|--------------|-----------------|
| SE | 24 | T22N | R50E | M.D.B.& M. |
| NE | 25 | T22N | R50E | M.D.B.& M. |

in Eureka County, Nevada, on the 6th day of September, 2013.

Name and mailing address of the locator is:

Ivy Minerals Inc.
P.O. Box 2532
Boise, ID 83701

The claim is approximately 1500 feet long and 600 feet wide, such that 20 feet is claimed in a northerly direction and 1480 feet in a southerly direction from the point of discovery (monument of location), at which the Notice of Location was posted, together with 300 feet on each side of the monument of location and center line of the Claim. The general course of the lode or vein is from the south to the north direction.

The number, location and markings on each corner of the claim are as follows:


| | <u>Location</u> | <u>Markings</u> | <u>Description</u> |
|---------------|-----------------|--------------------------------------|------------------------|
| Corner No. 1: | NW corner | MANY cor., claim number, North arrow | a 2"x2"x4' wooden post |
| Corner No. 2: | NE corner | MANY cor., claim number, North arrow | a 2"x2"x4' wooden post |
| Corner No. 3: | SE corner | MANY cor., claim number, North arrow | a 2"x2"x4' wooden post |
| Corner No. 4: | SW corner | MANY cor., claim number, North arrow | a 2"x2"x4' wooden post |

As erected on the ground, each corner monument is marked as described above by metal tags (e.g. metal tags, paint on posts).

The work of location consisted of making a map as provided in NSR 517.040.

Dated this 25th day of November, 2013.

NAME OF LOCATOR:

By: 
Owner, Claimant, or Agent Signature

Gregory T. Hill
Owner, Claimant, or Agent Name (printed)

The following Document contains no Personal
Information as defined by NRS 603A.040

CERTIFICATE OF LOCATION
LODE MINING CLAIM

TO ALL WHOM IT MAY CONCERN:

The locator hereby certifies that he has caused to be located the
MANY 59 Lode Mining Claim in the following quarter section(s):

| <u>¼</u> | <u>Section</u> | <u>Township</u> | <u>Range</u> | <u>Meridian</u> |
|----------|----------------|-----------------|--------------|-----------------|
| NE | 25 | T22N | R50E | M.D.B.& M. |

in Eureka County, Nevada, on the 20th day of September, 2013.

Name and mailing address of the locator is:

Ivy Minerals Inc.
P.O. Box 2532
Boise, ID 83701

The claim is approximately 1500 feet long and 600 feet wide, such that 20 feet is claimed in a southerly direction and 1480 feet in a northerly direction from the point of discovery (monument of location), at which the Notice of Location was posted, together with 300 feet on each side of the monument of location and center line of the Claim. The general course of the lode or vein is from the south to the north direction.

The number, location and markings on each corner of the claim are as follows:

| | <u>Location</u> | <u>Markings</u> | <u>Description</u> |
|---------------|-----------------|--------------------------------------|------------------------|
| Corner No. 1: | NW corner | MANY cor., claim number, North arrow | a 2"x2"x4' wooden post |
| Corner No. 2: | NE corner | MANY cor., claim number, North arrow | a 2"x2"x4' wooden post |
| Corner No. 3: | SE corner | MANY cor., claim number, North arrow | a 2"x2"x4' wooden post |
| Corner No. 4: | SW corner | MANY cor., claim number, North arrow | a 2"x2"x4' wooden post |

As erected on the ground, each corner monument is marked as described above by metal tags (e.g. metal tags, paint on posts).

The work of location consisted of making a map as provided in NSR 517.040.

Dated this 25th day of November, 2013.

NAME OF LOCATOR:

By: 

Owner, Claimant, or Agent Signature

Gregory T. Hill

Owner, Claimant, or Agent Name (printed)



The following Document contains no Personal Information as defined by NRS 603A.040

CERTIFICATE OF LOCATION
LODE MINING CLAIM

TO ALL WHOM IT MAY CONCERN:



The locator hereby certifies that he has caused to be located the MANY 60 Lode Mining Claim in the following quarter section(s):

| <u>1/4</u> | <u>Section</u> | <u>Township</u> | <u>Range</u> | <u>Meridian</u> |
|------------|----------------|-----------------|--------------|-----------------|
| NE | 25 | T22N | R50E | M.D.B.& M. |
| SE | 25 | T22N | R50E | M.D.B.& M. |

in Eureka County, Nevada, on the 20th day of September, 2013.

Name and mailing address of the locator is:

Ivy Minerals Inc.
P.O. Box 2532
Boise, ID 83701

The claim is approximately 1500 feet long and 600 feet wide, such that 20 feet is claimed in a northerly direction and 1480 feet in a southerly direction from the point of discovery (monument of location), at which the Notice of Location was posted, together with 300 feet on each side of the monument of location and center line of the Claim. The general course of the lode or vein is from the south to the north direction.

The number, location and markings on each corner of the claim are as follows:


| | <u>Location</u> | <u>Markings</u> | <u>Description</u> |
|---------------|-----------------|--------------------------------------|------------------------|
| Corner No. 1: | NW corner | MANY cor., claim number, North arrow | a 2"x2"x4' wooden post |
| Corner No. 2: | NE corner | MANY cor., claim number, North arrow | a 2"x2"x4' wooden post |
| Corner No. 3: | SE corner | MANY cor., claim number, North arrow | a 2"x2"x4' wooden post |
| Corner No. 4: | SW corner | MANY cor., claim number, North arrow | a 2"x2"x4' wooden post |

As erected on the ground, each corner monument is marked as described above by metal tags (e.g. metal tags, paint on posts).

The work of location consisted of making a map as provided in NSR 517.040.

Dated this 25th day of November, 2013.

NAME OF LOCATOR:

By: 
Owner, Claimant, or Agent Signature

Gregory T. Hill
Owner, Claimant, or Agent Name (printed)

The following Document contains no Personal Information as defined by NRS 603A.040

CERTIFICATE OF LOCATION
LODE MINING CLAIM

TO ALL WHOM IT MAY CONCERN:

The locator hereby certifies that he has caused to be located the MANY 61 Lode Mining Claim in the following quarter section(s):

| <u>1/4</u> | <u>Section</u> | <u>Township</u> | <u>Range</u> | <u>Meridian</u> |
|------------|----------------|-----------------|--------------|-----------------|
| NE | 25 | T22N | R50E | M.D.B.& M. |



in Eureka County, Nevada, on the 20th day of September, 2013.

Name and mailing address of the locator is:

Ivy Minerals Inc.
P.O. Box 2532
Boise, ID 83701

The claim is approximately 1500 feet long and 600 feet wide, such that 20 feet is claimed in a southerly direction and 1480 feet in a northerly direction from the point of discovery (monument of location), at which the Notice of Location was posted, together with 300 feet on each side of the monument of location and center line of the Claim. The general course of the lode or vein is from the south to the north direction.

The number, location and markings on each corner of the claim are as follows:


| | <u>Location</u> | <u>Markings</u> | <u>Description</u> |
|---------------|-----------------|--------------------------------------|------------------------|
| Corner No. 1: | NW corner | MANY cor., claim number, North arrow | a 2"x2"x4' wooden post |
| Corner No. 2: | NE corner | MANY cor., claim number, North arrow | a 2"x2"x4' wooden post |
| Corner No. 3: | SE corner | MANY cor., claim number, North arrow | a 2"x2"x4' wooden post |
| Corner No. 4: | SW corner | MANY cor., claim number, North arrow | a 2"x2"x4' wooden post |

As erected on the ground, each corner monument is marked as described above by metal tags (e.g. metal tags, paint on posts).

The work of location consisted of making a map as provided in NSR 517.040.

Dated this 25th day of November, 2013.

NAME OF LOCATOR:

By: 
Owner, Claimant, or Agent Signature

Gregory T. Hill
Owner, Claimant, or Agent Name (printed)

The following Document contains no Personal Information as defined by NRS 603A.040

CERTIFICATE OF LOCATION
LODE MINING CLAIM

TO ALL WHOM IT MAY CONCERN:

The locator hereby certifies that he has caused to be located the MANY 62 Lode Mining Claim in the following quarter section(s):

| <u>1/4</u> | <u>Section</u> | <u>Township</u> | <u>Range</u> | <u>Meridian</u> |
|------------|----------------|-----------------|--------------|-----------------|
| NE | 25 | T22N | R50E | M.D.B.& M. |
| SE | 25 | T22N | R50E | M.D.B.& M. |



in Eureka County, Nevada, on the 20th day of September, 2013.

Name and mailing address of the locator is:

Ivy Minerals Inc.
P.O. Box 2532
Boise, ID 83701

The claim is approximately 1500 feet long and 600 feet wide, such that 20 feet is claimed in a northerly direction and 1480 feet in a southerly direction from the point of discovery (monument of location), at which the Notice of Location was posted, together with 300 feet on each side of the monument of location and center line of the Claim. The general course of the lode or vein is from the south to the north direction.

The number, location and markings on each corner of the claim are as follows:


| | <u>Location</u> | <u>Markings</u> | <u>Description</u> |
|---------------|-----------------|--------------------------------------|------------------------|
| Corner No. 1: | NW corner | MANY cor., claim number, North arrow | a 2"x2"x4' wooden post |
| Corner No. 2: | NE corner | MANY cor., claim number, North arrow | a 2"x2"x4' wooden post |
| Corner No. 3: | SE corner | MANY cor., claim number, North arrow | a 2"x2"x4' wooden post |
| Corner No. 4: | SW corner | MANY cor., claim number, North arrow | a 2"x2"x4' wooden post |

As erected on the ground, each corner monument is marked as described above by metal tags (e.g. metal tags, paint on posts).

The work of location consisted of making a map as provided in NSR 517.040.

Dated this 25th day of November, 2013.

NAME OF LOCATOR:

By: 
Owner, Claimant, or Agent Signature

Gregory T. Hill
Owner, Claimant, or Agent Name (printed)

The following Document contains no Personal Information as defined by NRS 603A.040

CERTIFICATE OF LOCATION
LODE MINING CLAIM

TO ALL WHOM IT MAY CONCERN:

The locator hereby certifies that he has caused to be located the MANY 63 Lode Mining Claim in the following quarter section(s):

| <u>1/4</u> | <u>Section</u> | <u>Township</u> | <u>Range</u> | <u>Meridian</u> |
|------------|----------------|-----------------|--------------|-----------------|
| NE | 25 | T22N | R50E | M.D.B.& M. |



in Eureka County, Nevada, on the 20th day of September, 2013.

Name and mailing address of the locator is:

Ivy Minerals Inc.
P.O. Box 2532
Boise, ID 83701

The claim is approximately 1500 feet long and 600 feet wide, such that 20 feet is claimed in a southerly direction and 1480 feet in a northerly direction from the point of discovery (monument of location), at which the Notice of Location was posted, together with 300 feet on each side of the monument of location and center line of the Claim. The general course of the lode or vein is from the south to the north direction.

The number, location and markings on each corner of the claim are as follows:


| | <u>Location</u> | <u>Markings</u> | <u>Description</u> |
|---------------|-----------------|--------------------------------------|------------------------|
| Corner No. 1: | NW corner | MANY cor., claim number, North arrow | a 2"x2"x4' wooden post |
| Corner No. 2: | NE corner | MANY cor., claim number, North arrow | a 2"x2"x4' wooden post |
| Corner No. 3: | SE corner | MANY cor., claim number, North arrow | a 2"x2"x4' wooden post |
| Corner No. 4: | SW corner | MANY cor., claim number, North arrow | a 2"x2"x4' wooden post |

As erected on the ground, each corner monument is marked as described above by metal tags (e.g. metal tags, paint on posts).

The work of location consisted of making a map as provided in NSR 517.040.

Dated this 25th day of November, 2013.

NAME OF LOCATOR:

By: 
Owner, Claimant, or Agent Signature

Gregory T. Hill
Owner, Claimant, or Agent Name (printed)

The following Document contains no Personal Information as defined by NRS 603A.040

CERTIFICATE OF LOCATION
LODE MINING CLAIM

TO ALL WHOM IT MAY CONCERN:

The locator hereby certifies that he has caused to be located the MANY 64 Lode Mining Claim in the following quarter section(s):

| <u>1/4</u> | <u>Section</u> | <u>Township</u> | <u>Range</u> | <u>Meridian</u> |
|------------|----------------|-----------------|--------------|-----------------|
| NE | 25 | T22N | R50E | M.D.B.& M. |
| SE | 25 | T22N | R50E | M.D.B.& M. |



in Eureka County, Nevada, on the 20th day of September, 2013.

Name and mailing address of the locator is:

Ivy Minerals Inc.
P.O. Box 2532
Boise, ID 83701

The claim is approximately 1500 feet long and 600 feet wide, such that 20 feet is claimed in a northerly direction and 1480 feet in a southerly direction from the point of discovery (monument of location), at which the Notice of Location was posted, together with 300 feet on each side of the monument of location and center line of the Claim. The general course of the lode or vein is from the south to the north direction.

The number, location and markings on each corner of the claim are as follows:


| | <u>Location</u> | <u>Markings</u> | <u>Description</u> |
|---------------|-----------------|--------------------------------------|------------------------|
| Corner No. 1: | NW corner | MANY cor., claim number, North arrow | a 2"x2"x4' wooden post |
| Corner No. 2: | NE corner | MANY cor., claim number, North arrow | a 2"x2"x4' wooden post |
| Corner No. 3: | SE corner | MANY cor., claim number, North arrow | a 2"x2"x4' wooden post |
| Corner No. 4: | SW corner | MANY cor., claim number, North arrow | a 2"x2"x4' wooden post |

As erected on the ground, each corner monument is marked as described above by metal tags (e.g. metal tags, paint on posts).

The work of location consisted of making a map as provided in NSR 517.040.

Dated this 25th day of November, 2013.

NAME OF LOCATOR:

By: 
Owner, Claimant, or Agent Signature

Gregory T. Hill
Owner, Claimant, or Agent Name (printed)

The following Document contains no Personal Information as defined by NRS 603A.040

CERTIFICATE OF LOCATION
LODE MINING CLAIM

TO ALL WHOM IT MAY CONCERN:

The locator hereby certifies that he has caused to be located the MANY 65 Lode Mining Claim in the following quarter section(s):

| <u>1/4</u> | <u>Section</u> | <u>Township</u> | <u>Range</u> | <u>Meridian</u> |
|------------|----------------|-----------------|--------------|-----------------|
| NW | 25 | T22N | R50E | M.D.B.& M. |
| NE | 25 | T22N | R50E | M.D.B.& M. |



0225341

in Eureka County, Nevada, on the 20th day of September, 2013.

Name and mailing address of the locator is:

Ivy Minerals Inc.
P.O. Box 2532
Boise, ID 83701

The claim is approximately 1500 feet long and 600 feet wide, such that 20 feet is claimed in a southerly direction and 1480 feet in a northerly direction from the point of discovery (monument of location), at which the Notice of Location was posted, together with 300 feet on each side of the monument of location and center line of the Claim. The general course of the lode or vein is from the south to the north direction.

The number, location and markings on each corner of the claim are as follows:

| | <u>Location</u> | <u>Markings</u> | <u>Description</u> |
|---------------|-----------------|--------------------------------------|------------------------|
| Corner No. 1: | NW corner | MANY cor., claim number, North arrow | a 2"x2"x4' wooden post |
| Corner No. 2: | NE corner | MANY cor., claim number, North arrow | a 2"x2"x4' wooden post |
| Corner No. 3: | SE corner | MANY cor., claim number, North arrow | a 2"x2"x4' wooden post |
| Corner No. 4: | SW corner | MANY cor., claim number, North arrow | a 2"x2"x4' wooden post |

As erected on the ground, each corner monument is marked as described above by metal tags (e.g. metal tags, paint on posts).

The work of location consisted of making a map as provided in NSR 517.040.

Dated this 25th day of November, 2013.

NAME OF LOCATOR:

By:

Owner, Claimant, or Agent Signature

Gregory T. Hill

Owner, Claimant, or Agent Name (printed)

The following Document contains no Personal Information as defined by NRS 603A.040

CERTIFICATE OF LOCATION
LODE MINING CLAIM

TO ALL WHOM IT MAY CONCERN:



The locator hereby certifies that he has caused to be located the MANY 66 Lode Mining Claim in the following quarter section(s):

| <u>1/4</u> | <u>Section</u> | <u>Township</u> | <u>Range</u> | <u>Meridian</u> |
|------------|----------------|-----------------|--------------|-----------------|
| NW | 25 | T22N | R50E | M.D.B.& M. |
| SW | 25 | T22N | R50E | M.D.B.& M. |
| NE | 25 | T22N | R50E | M.D.B.& M. |
| SE | 25 | T22N | R50E | M.D.B.& M. |

in Eureka County, Nevada, on the 20th day of September, 2013.

Name and mailing address of the locator is:

Ivy Minerals Inc.
P.O. Box 2532
Boise, ID 83701

The claim is approximately 1500 feet long and 600 feet wide, such that 20 feet is claimed in a northerly direction and 1480 feet in a southerly direction from the point of discovery (monument of location), at which the Notice of Location was posted, together with 300 feet on each side of the monument of location and center line of the Claim. The general course of the lode or vein is from the south to the north direction.

The number, location and markings on each corner of the claim are as follows:


| | <u>Location</u> | <u>Markings</u> | <u>Description</u> |
|---------------|-----------------|--------------------------------------|------------------------|
| Corner No. 1: | NW corner | MANY cor., claim number, North arrow | a 2"x2"x4' wooden post |
| Corner No. 2: | NE corner | MANY cor., claim number, North arrow | a 2"x2"x4' wooden post |
| Corner No. 3: | SE corner | MANY cor., claim number, North arrow | a 2"x2"x4' wooden post |
| Corner No. 4: | SW corner | MANY cor., claim number, North arrow | a 2"x2"x4' wooden post |

As erected on the ground, each corner monument is marked as described above by metal tags (e.g. metal tags, paint on posts).

The work of location consisted of making a map as provided in NSR 517.040.

Dated this 25th day of November, 2013.

NAME OF LOCATOR:

By: 
Owner, Claimant, or Agent Signature

Gregory T. Hill
Owner, Claimant, or Agent Name (printed)

The following Document contains no Personal Information as defined by NRS 603A.040

CERTIFICATE OF LOCATION
LODE MINING CLAIM

TO ALL WHOM IT MAY CONCERN:

The locator hereby certifies that he has caused to be located the MANY 67 Lode Mining Claim in the following quarter section(s):

| <u>1/4</u> | <u>Section</u> | <u>Township</u> | <u>Range</u> | <u>Meridian</u> |
|------------|----------------|-----------------|--------------|-----------------|
| SE | 24 | T22N | R50E | M.D.B.& M. |
| SW | 19 | T22N | R51E | M.D.B.& M. |



in Eureka County, Nevada, on the 20th day of September, 2013.

Name and mailing address of the locator is:

Ivy Minerals Inc.
P.O. Box 2532
Boise, ID 83701

The claim is approximately 1500 feet long and 600 feet wide, such that 20 feet is claimed in a southerly direction and 1480 feet in a northerly direction from the point of discovery (monument of location), at which the Notice of Location was posted, together with 300 feet on each side of the monument of location and center line of the Claim. The general course of the lode or vein is from the south to the north direction.

The number, location and markings on each corner of the claim are as follows:

| | <u>Location</u> | <u>Markings</u> | <u>Description</u> |
|---------------|-----------------|--------------------------------------|------------------------|
| Corner No. 1: | NW corner | MANY cor., claim number, North arrow | a 2"x2"x4' wooden post |
| Corner No. 2: | NE corner | MANY cor., claim number, North arrow | a 2"x2"x4' wooden post |
| Corner No. 3: | SE corner | MANY cor., claim number, North arrow | a 2"x2"x4' wooden post |
| Corner No. 4: | SW corner | MANY cor., claim number, North arrow | a 2"x2"x4' wooden post |

As erected on the ground, each corner monument is marked as described above by metal tags (e.g. metal tags, paint on posts).

The work of location consisted of making a map as provided in NSR 517.040.

Dated this 25th day of November, 2013.

NAME OF LOCATOR:

By:
Owner, Claimant, or Agent Signature

Gregory T. Hill
Owner, Claimant, or Agent Name (printed)

The following Document contains no Personal Information as defined by NRS 603A.040

CERTIFICATE OF LOCATION
LODE MINING CLAIM

TO ALL WHOM IT MAY CONCERN:

The locator hereby certifies that he has caused to be located the MANY 68 Lode Mining Claim in the following quarter section(s):

| <u>¼</u> | <u>Section</u> | <u>Township</u> | <u>Range</u> | <u>Meridian</u> |
|----------|----------------|-----------------|--------------|-----------------|
| SE | 24 | T22N | R50E | M.D.B. & M. |
| NE | 25 | T22N | R50E | M.D.B. & M. |
| SW | 19 | T22N | R51E | M.D.B. & M. |
| NW | 30 | T22N | R51E | M.D.B. & M. |



in Eureka County, Nevada, on the 20th day of September, 2013.

Name and mailing address of the locator is:

Ivy Minerals Inc.
P.O. Box 2532
Boise, ID 83701

The claim is approximately 1500 feet long and 600 feet wide, such that 20 feet is claimed in a northerly direction and 1480 feet in a southerly direction from the point of discovery (monument of location), at which the Notice of Location was posted, together with 300 feet on each side of the monument of location and center line of the Claim. The general course of the lode or vein is from the south to the north direction.

The number, location and markings on each corner of the claim are as follows:


| | <u>Location</u> | <u>Markings</u> | <u>Description</u> |
|---------------|-----------------|--------------------------------------|------------------------|
| Corner No. 1: | NW corner | MANY cor., claim number, North arrow | a 2"x2"x4' wooden post |
| Corner No. 2: | NE corner | MANY cor., claim number, North arrow | a 2"x2"x4' wooden post |
| Corner No. 3: | SE corner | MANY cor., claim number, North arrow | a 2"x2"x4' wooden post |
| Corner No. 4: | SW corner | MANY cor., claim number, North arrow | a 2"x2"x4' wooden post |

As erected on the ground, each corner monument is marked as described above by metal tags (e.g. metal tags, paint on posts).

The work of location consisted of making a map as provided in NSR 517.040.

Dated this 25th day of November, 2013.

NAME OF LOCATOR:

By: 
Owner, Claimant, or Agent Signature

Gregory T. Hill
Owner, Claimant, or Agent Name (printed)



0225345

The following Document contains no Personal Information as defined by NRS 603A.040

CERTIFICATE OF LOCATION
LODE MINING CLAIM

TO ALL WHOM IT MAY CONCERN:

The locator hereby certifies that he has caused to be located the MANY 69 Lode Mining Claim in the following quarter section(s):

| <u>¼</u> | <u>Section</u> | <u>Township</u> | <u>Range</u> | <u>Meridian</u> |
|----------|----------------|-----------------|--------------|-----------------|
| NE | 25 | T22N | R50E | M.D.B.& M. |
| NW | 30 | T22N | R51E | M.D.B.& M. |

in Eureka County, Nevada, on the 20th day of September, 2013.

Name and mailing address of the locator is:

Ivy Minerals Inc.
P.O. Box 2532
Boise, ID 83701

The claim is approximately 1500 feet long and 600 feet wide, such that 20 feet is claimed in a southerly direction and 1480 feet in a northerly direction from the point of discovery (monument of location), at which the Notice of Location was posted, together with 300 feet on each side of the monument of location and center line of the Claim. The general course of the lode or vein is from the south to the north direction.

The number, location and markings on each corner of the claim are as follows:


| | <u>Location</u> | <u>Markings</u> | <u>Description</u> |
|---------------|-----------------|--------------------------------------|------------------------|
| Corner No. 1: | NW corner | MANY cor., claim number, North arrow | a 2"x2"x4' wooden post |
| Corner No. 2: | NE corner | MANY cor., claim number, North arrow | a 2"x2"x4' wooden post |
| Corner No. 3: | SE corner | MANY cor., claim number, North arrow | a 2"x2"x4' wooden post |
| Corner No. 4: | SW corner | MANY cor., claim number, North arrow | a 2"x2"x4' wooden post |

As erected on the ground, each corner monument is marked as described above by metal tags (e.g. metal tags, paint on posts).

The work of location consisted of making a map as provided in NSR 517.040.

Dated this 25th day of November, 2013.

NAME OF LOCATOR:

By: 
Owner, Claimant, or Agent Signature

Gregory T. Hill
Owner, Claimant, or Agent Name (printed)

Official Record

Recording requested By
IVY MINERALS INC

Eureka County - NV

Mike Rebaleati - Recorder

Fee: \$22.50

Page 1 of 1

RPTT:

Recorded By: LLH

Book- 558 Page- 0110



0225346

The following Document contains no Personal Information as defined by NRS 603A.040

CERTIFICATE OF LOCATION
LODE MINING CLAIM

TO ALL WHOM IT MAY CONCERN:

The locator hereby certifies that he has caused to be located the MANY 70 Lode Mining Claim in the following quarter section(s):

| <u>¼</u> | <u>Section</u> | <u>Township</u> | <u>Range</u> | <u>Meridian</u> |
|----------|----------------|-----------------|--------------|-----------------|
| NE | 25 | T22N | R50E | M.D.B.& M. |
| SE | 25 | T22N | R50E | M.D.B.& M. |
| NW | 30 | T22N | R51E | M.D.B.& M. |
| SW | 30 | T22N | R51E | M.D.B.& M. |

in Eureka County, Nevada, on the 20th day of September, 2013.

Name and mailing address of the locator is:

Ivy Minerals Inc.
P.O. Box 2532
Boise, ID 83701

The claim is approximately 1500 feet long and 600 feet wide, such that 20 feet is claimed in a northerly direction and 1480 feet in a southerly direction from the point of discovery (monument of location), at which the Notice of Location was posted, together with 300 feet on each side of the monument of location and center line of the Claim. The general course of the lode or vein is from the south to the north direction.

The number, location and markings on each corner of the claim are as follows:


| | <u>Location</u> | <u>Markings</u> | <u>Description</u> |
|---------------|-----------------|--------------------------------------|------------------------|
| Corner No. 1: | NW corner | MANY cor., claim number, North arrow | a 2"x2"x4' wooden post |
| Corner No. 2: | NE corner | MANY cor., claim number, North arrow | a 2"x2"x4' wooden post |
| Corner No. 3: | SE corner | MANY cor., claim number, North arrow | a 2"x2"x4' wooden post |
| Corner No. 4: | SW corner | MANY cor., claim number, North arrow | a 2"x2"x4' wooden post |

As erected on the ground, each corner monument is marked as described above by metal tags (e.g. metal tags, paint on posts).

The work of location consisted of making a map as provided in NSR 517.040.

Dated this 25th day of November, 2013.

NAME OF LOCATOR:

By: 
Owner, Claimant, or Agent Signature

Gregory T. Hill
Owner, Claimant, or Agent Name (printed)

Official RecordRecording requested By
IVY MINERALS INC

Eureka County - NV

Mike Rebaleati - Recorder

Fee: \$22.50

Page 1 of 1

RPTT:

Recorded By: LLH

Book- 558 Page- 0111



0225347

The following Document contains no Personal
Information as defined by NRS 603A.040

CERTIFICATE OF LOCATION
LODE MINING CLAIM

TO ALL WHOM IT MAY CONCERN:

The locator hereby certifies that he has caused to be located the
MANY 71 Lode Mining Claim in the following quarter section(s):

| <u>1/4</u> | <u>Section</u> | <u>Township</u> | <u>Range</u> | <u>Meridian</u> |
|------------|----------------|-----------------|--------------|-----------------|
| SE | 25 | T22N | R50E | M.D.B.& M. |
| SW | 30 | T22N | R51E | M.D.B.& M. |

in Eureka County, Nevada, on the 20th day of September, 2013.

Name and mailing address of the locator is:

Ivy Minerals Inc.
P.O. Box 2532
Boise, ID 83701

The claim is approximately 1500 feet long and 600 feet wide, such that 20 feet is claimed in a southerly direction and 1480 feet in a northerly direction from the point of discovery (monument of location), at which the Notice of Location was posted, together with 300 feet on each side of the monument of location and center line of the Claim. The general course of the lode or vein is from the south to the north direction.

The number, location and markings on each corner of the claim are as follows:


| | <u>Location</u> | <u>Markings</u> | <u>Description</u> |
|---------------|-----------------|--------------------------------------|------------------------|
| Corner No. 1: | NW corner | MANY cor., claim number, North arrow | a 2"x2"x4' wooden post |
| Corner No. 2: | NE corner | MANY cor., claim number, North arrow | a 2"x2"x4' wooden post |
| Corner No. 3: | SE corner | MANY cor., claim number, North arrow | a 2"x2"x4' wooden post |
| Corner No. 4: | SW corner | MANY cor., claim number, North arrow | a 2"x2"x4' wooden post |

As erected on the ground, each corner monument is marked as described above by metal tags (e.g. metal tags, paint on posts).

The work of location consisted of making a map as provided in NSR 517.040.

Dated this 25th day of November, 2013.

NAME OF LOCATOR:

By: 
Owner, Claimant, or Agent Signature

Gregory T. Hill
Owner, Claimant, or Agent Name (printed)

The following Document contains no Personal Information as defined by NRS 603A.040

CERTIFICATE OF LOCATION
LODE MINING CLAIM

TO ALL WHOM IT MAY CONCERN:

The locator hereby certifies that he has caused to be located the MANY 72 Lode Mining Claim in the following quarter section(s):

| <u>1/4</u> | <u>Section</u> | <u>Township</u> | <u>Range</u> | <u>Meridian</u> |
|------------|----------------|-----------------|--------------|-----------------|
| NE | 24 | T22N | R50E | M.D.B.& M. |
| SE | 13 | T22N | R50E | M.D.B.& M. |



in Eureka County, Nevada, on the 20th day of September, 2013.

Name and mailing address of the locator is:

Ivy Minerals Inc.
P.O. Box 2532
Boise, ID 83701

The claim is approximately 1500 feet long and 600 feet wide, such that 20 feet is claimed in a southerly direction and 1480 feet in a northerly direction from the point of discovery (monument of location), at which the Notice of Location was posted, together with 300 feet on each side of the monument of location and center line of the Claim. The general course of the lode or vein is from the south to the north direction.

The number, location and markings on each corner of the claim are as follows:

| | <u>Location</u> | <u>Markings</u> | <u>Description</u> |
|---------------|-----------------|--------------------------------------|------------------------|
| Corner No. 1: | NW corner | MANY cor., claim number, North arrow | a 2"x2"x4' wooden post |
| Corner No. 2: | NE corner | MANY cor., claim number, North arrow | a 2"x2"x4' wooden post |
| Corner No. 3: | SE corner | MANY cor., claim number, North arrow | a 2"x2"x4' wooden post |
| Corner No. 4: | SW corner | MANY cor., claim number, North arrow | a 2"x2"x4' wooden post |

As erected on the ground, each corner monument is marked as described above by metal tags (e.g. metal tags, paint on posts).

The work of location consisted of making a map as provided in NSR 517.040.

Dated this 25th day of November, 2013.

NAME OF LOCATOR:

By:

Owner, Claimant, or Agent Signature

Gregory T. Hill

Owner, Claimant, or Agent Name (printed)



The following Document contains no Personal Information as defined by NRS 603A.040

CERTIFICATE OF LOCATION
LODE MINING CLAIM

TO ALL WHOM IT MAY CONCERN:

The locator hereby certifies that he has caused to be located the MANY 73 Lode Mining Claim in the following quarter section(s):

| <u>¼</u> | <u>Section</u> | <u>Township</u> | <u>Range</u> | <u>Meridian</u> |
|----------|----------------|-----------------|--------------|-----------------|
| NE | 24 | T22N | R50E | M.D.B.& M. |
| SE | 24 | T22N | R50E | M.D.B.& M. |

in Eureka County, Nevada, on the 20th day of September, 2013.

Name and mailing address of the locator is:

Ivy Minerals Inc.
P.O. Box 2532
Boise, ID 83701

The claim is approximately 1500 feet long and 600 feet wide, such that 20 feet is claimed in a northerly direction and 1480 feet in a southerly direction from the point of discovery (monument of location), at which the Notice of Location was posted, together with 300 feet on each side of the monument of location and center line of the Claim. The general course of the lode or vein is from the south to the north direction.

The number, location and markings on each corner of the claim are as follows:

| | <u>Location</u> | <u>Markings</u> | <u>Description</u> |
|---------------|-----------------|--------------------------------------|------------------------|
| Corner No. 1: | NW corner | MANY cor., claim number, North arrow | a 2"x2"x4' wooden post |
| Corner No. 2: | NE corner | MANY cor., claim number, North arrow | a 2"x2"x4' wooden post |
| Corner No. 3: | SE corner | MANY cor., claim number, North arrow | a 2"x2"x4' wooden post |
| Corner No. 4: | SW corner | MANY cor., claim number, North arrow | a 2"x2"x4' wooden post |

As erected on the ground, each corner monument is marked as described above by metal tags (e.g. metal tags, paint on posts).

The work of location consisted of making a map as provided in NSR 517.040.

Dated this 25th day of November, 2013.

NAME OF LOCATOR:

By:

Owner, Claimant, or Agent Signature

Gregory T. Hill

Owner, Claimant, or Agent Name (printed)