

WHEN RECORDED, RETURN TO:  
Orson Tingey  
Barrick Gold Exploration Inc.  
293 Spruce Road  
Elko, NV 89801

This document does not contain any personal  
information (as defined by NRS 603A.040).

DOC # 0225428

12/20/2013 03:15 PM

**Official Record**

Recording requested By  
BARRICK GOLD EXPLORATION INC

Eureka County - NV

Mike Rebaleati - Recorder

Fee: \$22.50

Page 1 of 1

RPTT:

Recorded By: LLH

Book- 558 Page- 0262



0225428

**CERTIFICATE OF LOCATION**

Lode Mining Claim

NOTICE IS HEREBY GIVEN that **Barrick Gold Exploration Inc.**, 293 Spruce Road, Elko, NV 89801, hereby claims under and pursuant to the laws of the State of Nevada and of the laws of the United States of America the following described **LODE MINING CLAIM**:

The name of the claim is the TSP 1.

This claim was located on November 2, 2013, by posting a Location Notice at the discovery monument.

The length of the claim is 10 feet in a easterly direction and 1490 feet in the opposite direction from the monument where the Location Notice is posted, and the width is 300 feet on each side of the center of the vein or lode, comprising in all 1500 feet in length and 600 feet in width, and generally following a easterly-westerly course.

The exterior boundaries are distinctly marked by four substantial monuments. Each corner monument consists of a 2" x 2" x 4' wooden post with aluminum tags attached, scribed with claim name and corner description, set one foot in the ground. The boundaries can be readily traced by beginning at corner No. 1, the NE corner:

thence	<u>600</u>	feet	<u>south</u>	to the	<u>SE</u>	corner, corner No. 2,
thence	<u>1500</u>	feet	<u>west</u>	to the	<u>SW</u>	corner, corner No. 3,
thence	<u>600</u>	feet	<u>north</u>	to the	<u>NW</u>	corner, corner No. 4,
thence	<u>1500</u>	feet	<u>east</u>	to the	<u>NE</u>	corner, corner No. 1, the point of beginning.

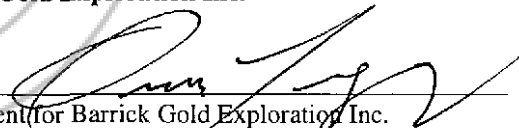
Said claim is located in the:

NE 1/4 of Section 24, T 19 N, R 49 E, M.D.M.  
NW 1/4 of Section 24, T 19 N, R 49 E, M.D.M.  
Eureka County, State of Nevada.

The boundaries of said claim were defined by law within sixty days from the date of posting of the Notice of Location. The location work, consisting of the making and filing of maps and the payment of fees prescribed by NRS 517.040, was completed by the date of recordation of this certificate.

Discoverer, Locator and Claimant:  
**Barrick Gold Exploration Inc.**

by:

  
Agent for Barrick Gold Exploration Inc.

DOC # 0225429

WHEN RECORDED, RETURN TO:  
Orson Tingey  
Barrick Gold Exploration Inc.  
293 Spruce Road  
Elko, NV 89801

12/20/2013 03:15 PM  
**Official Record**  
Recording requested By  
BARRICK GOLD EXPLORATION INC  
Eureka County - NV  
Mike Rebaleati - Recorder  
Fee: \$22.50 Page 1 of 1  
RPTT: Recorded By: LLH  
Book- 558 Page- 0263

This document does not contain any personal  
information (as defined by NRS 603A.040).

**CERTIFICATE OF LOCATION**  
Lode Mining Claim



NOTICE IS HEREBY GIVEN that **Barrick Gold Exploration Inc.**, 293 Spruce Road, Elko, NV 89801, hereby claims under and pursuant to the laws of the State of Nevada and of the laws of the United States of America the following described **LODE MINING CLAIM**:

The name of the claim is the TSP 2

This claim was located on November 2, 2013, by posting a Location Notice at the discovery monument.

The length of the claim is 1490 feet in a easterly direction and 10 feet in the opposite direction from the monument where the Location Notice is posted, and the width is 300 feet on each side of the center of the vein or lode, comprising in all 1500 feet in length and 600 feet in width, and generally following a easterly-westerly course.

The exterior boundaries are distinctly marked by four substantial monuments. Each corner monument consists of a 2" x 2" x 4' wooden post with aluminum tags attached, scribed with claim name and corner description, set one foot in the ground. The boundaries can be readily traced by beginning at corner No. 1, the NE corner:


thence	<u>600</u>	feet	<u>south</u>	to the	<u>SE</u>	corner, corner No. 2,
thence	<u>1500</u>	feet	<u>west</u>	to the	<u>SW</u>	corner, corner No. 3,
thence	<u>600</u>	feet	<u>north</u>	to the	<u>NW</u>	corner, corner No. 4,
thence	<u>1500</u>	feet	<u>east</u>	to the	<u>NE</u>	corner, corner No. 1, the point of beginning.

Said claim is located in the:

NE 1/4 of Section 24, T 19 N, R 49 E, M.D.M.  
NW 1/4 of Section 19, T 19 N, R 50 E, M.D.M.  
Eureka County, State of Nevada.

The boundaries of said claim were defined by law within sixty days from the date of posting of the Notice of Location. The location work, consisting of the making and filing of maps and the payment of fees prescribed by NRS 517.040, was completed by the date of recordation of this certificate.

Discoverer, Locator and Claimant:  
**Barrick Gold Exploration Inc.**

by:   
Agent for Barrick Gold Exploration Inc.

REC BLN-NVSO 19-DEC-13 NMC 1097535

WHEN RECORDED, RETURN TO:  
Orson Tingey  
Barrick Gold Exploration Inc.  
293 Spruce Road  
Elko, NV 89801

This document does not contain any personal  
information (as defined by NRS 603A.040).

DOC # 0225430

12/20/2013 03:15 PM

**Official Record**

Recording requested By  
BARRICK GOLD EXPLORATION INC

Eureka County - NV

Mike Rebaleati - Recorder

Fee: \$22.50

Page 1 of 1

RPTT:

Recorded By: LLH

Book- 558 Page- 0264



0225430

**CERTIFICATE OF LOCATION**

**Lode Mining Claim**

NOTICE IS HEREBY GIVEN that **Barrick Gold Exploration Inc.**, 293 Spruce Road, Elko, NV 89801, hereby claims under and pursuant to the laws of the State of Nevada and of the laws of the United States of America the following described **LODE MINING CLAIM**:

The name of the claim is the TSP 3.

This claim was located on November 2, 2013, by posting a Location Notice at the discovery monument.

The length of the claim is 10 feet in a easterly direction and 1490 feet in the opposite direction from the monument where the Location Notice is posted, and the width is 300 feet on each side of the center of the vein or lode, comprising in all 1500 feet in length and 600 feet in width, and generally following a easterly-westerly course.

The exterior boundaries are distinctly marked by four substantial monuments. Each corner monument consists of a 2" x 2" x 4' wooden post with aluminum tags attached, scribed with claim name and corner description, set one foot in the ground. The boundaries can be readily traced by beginning at corner No. 1, the NE corner:

thence	<u>600</u>	feet	<u>south</u>	to the	<u>SE</u>	corner, corner No. 2,
thence	<u>1500</u>	feet	<u>west</u>	to the	<u>SW</u>	corner, corner No. 3,
thence	<u>600</u>	feet	<u>north</u>	to the	<u>NW</u>	corner, corner No. 4,
thence	<u>1500</u>	feet	<u>east</u>	to the	<u>NE</u>	corner, corner No. 1, the point of beginning.

Said claim is located in the:

NE 1/4 of Section 24, T 19 N, R 49 E, M.D.M.  
NW 1/4 of Section 24, T 19 N, R 49 E, M.D.M.  
SE 1/4 of Section 24, T 19 N, R 49 E, M.D.M.  
SW 1/4 of Section 24, T 19 N, R 49 E, M.D.M.  
Eureka County, State of Nevada.

The boundaries of said claim were defined by law within sixty days from the date of posting of the Notice of Location. The location work, consisting of the making and filing of maps and the payment of fees prescribed by NRS 517.040, was completed by the date of recordation of this certificate.

Discoverer, Locator and Claimant:

**Barrick Gold Exploration Inc.**

by:

Agent for Barrick Gold Exploration Inc.

WHEN RECORDED, RETURN TO:  
Orson Tingey  
Barrick Gold Exploration Inc.  
293 Spruce Road  
Elko, NV 89801

This document does not contain any personal  
information (as defined by NRS 603A.040).

DOC # 0225431

12/20/2013 03:15 PM

**Official Record**

Recording requested By  
BARRICK GOLD EXPLORATION INC

Eureka County - NV

Mike Rebaleati - Recorder

Fee \$22.50 Page 1 of 1

RPTT Recorded By: LLH

Book- 558 Page- 0265



0225431

**CERTIFICATE OF LOCATION**

Lode Mining Claim

NOTICE IS HEREBY GIVEN that **Barrick Gold Exploration Inc.**, 293 Spruce Road, Elko, NV 89801, hereby claims under and pursuant to the laws of the State of Nevada and of the laws of the United States of America the following described LODE MINING CLAIM:

The name of the claim is the TSP 4.

This claim was located on November 2, 2013, by posting a Location Notice at the discovery monument.

The length of the claim is 1490 feet in a easterly direction and 10 feet in the opposite direction from the monument where the Location Notice is posted, and the width is 300 feet on each side of the center of the vein or lode, comprising in all 1500 feet in length and 600 feet in width, and generally following a easterly-westerly course.

The exterior boundaries are distinctly marked by four substantial monuments. Each corner monument consists of a 2" x 2" x 4' wooden post with aluminum tags attached, scribed with claim name and corner description, set one foot in the ground. The boundaries can be readily traced by beginning at corner No. 1, the NE corner:

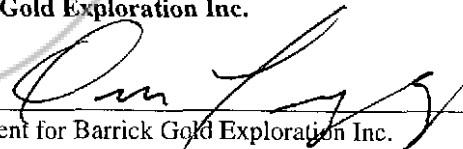
thence	<u>600</u>	feet	<u>south</u>	to the	<u>SE</u>	corner, corner No. 2,
thence	<u>1500</u>	feet	<u>west</u>	to the	<u>SW</u>	corner, corner No. 3,
thence	<u>600</u>	feet	<u>north</u>	to the	<u>NW</u>	corner, corner No. 4,
thence	<u>1500</u>	feet	<u>east</u>	to the	<u>NE</u>	corner, corner No. 1, the point of beginning.

Said claim is located in the:

NE 1/4 of Section 24, T 19 N, R 49 E, M.D.M.  
NW 1/4 of Section 19, T 19 N, R 50 E, M.D.M.  
SE 1/4 of Section 24, T 19 N, R 49 E, M.D.M.  
SW 1/4 of Section 19, T 19 N, R 50 E, M.D.M.  
Eureka County, State of Nevada.

The boundaries of said claim were defined by law within sixty days from the date of posting of the Notice of Location. The location work, consisting of the making and filing of maps and the payment of fees prescribed by NRS 517.040, was completed by the date of recordation of this certificate.

Discoverer, Locator and Claimant:  
**Barrick Gold Exploration Inc.**

by:   
Agent for Barrick Gold Exploration Inc.

DOC # 0225432

12/20/2013

03:15 PM

## WHEN RECORDED, RETURN TO:

Orson Tingey  
Barrick Gold Exploration Inc.  
293 Spruce Road  
Elko, NV 89801

## Official Record

Recording requested by  
BARRICK GOLD EXPLORATION INC

Eureka County - NV

Mike Rebaleati - Recorder

Fee: \$22.50

Page 1 of 1

RPTT:

Recorded By: LLH

Book- 558 Page- 0266

This document does not contain any personal  
information (as defined by NRS 603A.040).



0225432

**CERTIFICATE OF LOCATION**

## Lode Mining Claim

NOTICE IS HEREBY GIVEN that **Barrick Gold Exploration Inc.**, 293 Spruce Road, Elko, NV 89801, hereby claims under and pursuant to the laws of the State of Nevada and of the laws of the United States of America the following described LODE MINING CLAIM:

The name of the claim is the TSP 5.

This claim was located on November 2, 2013, by posting a Location Notice at the discovery monument.

The length of the claim is 10 feet in a easterly direction and 1490 feet in the opposite direction from the monument where the Location Notice is posted, and the width is 300 feet on each side of the center of the vein or lode, comprising in all 1500 feet in length and 600 feet in width, and generally following a easterly-westerly course.

The exterior boundaries are distinctly marked by four substantial monuments. Each corner monument consists of a 2" x 2" x 4' wooden post with aluminum tags attached, scribed with claim name and corner description, set one foot in the ground. The boundaries can be readily traced by beginning at corner No. 1, the NE corner:

thence	<u>600</u>	feet	<u>south</u>	to the	<u>SE</u>	corner, corner No. 2,
thence	<u>1500</u>	feet	<u>west</u>	to the	<u>SW</u>	corner, corner No. 3,
thence	<u>600</u>	feet	<u>north</u>	to the	<u>NW</u>	corner, corner No. 4,
thence	<u>1500</u>	feet	<u>east</u>	to the	<u>NE</u>	corner, corner No. 1, the point of beginning.

Said claim is located in the:

SE 1/4 of Section 24, T 19 N, R 49 E, M.D.M.  
SW 1/4 of Section 24, T 19 N, R 49 E, M.D.M.  
Eureka County, State of Nevada.

The boundaries of said claim were defined by law within sixty days from the date of posting of the Notice of Location. The location work, consisting of the making and filing of maps and the payment of fees prescribed by NRS 517.040, was completed by the date of recordation of this certificate.

Discoverer, Locator and Claimant:

**Barrick Gold Exploration Inc.**

by:

Agent for Barrick Gold Exploration Inc.

WHEN RECORDED, RETURN TO:  
Orson Tingey  
Barrick Gold Exploration Inc.  
293 Spruce Road  
Elko, NV 89801

This document does not contain any personal  
information (as defined by NRS 603A.040).

DOC # 0225433

12/20/2013

03:15 PM

Official Record

Recording requested By  
BARRICK GOLD EXPLORATION INC

Eureka County - NV

Mike Rebaleati - Recorder

Fee: \$22.50

Page 1 of 1

RPTT:

Recorded By: LLH

Book- 558 Page- 0267



0225433

**CERTIFICATE OF LOCATION**

Lode Mining Claim

NOTICE IS HEREBY GIVEN that **Barrick Gold Exploration Inc.**, 293 Spruce Road, Elko, NV 89801, hereby claims under and pursuant to the laws of the State of Nevada and of the laws of the United States of America the following described **LODE MINING CLAIM**:

The name of the claim is the TSP 6.

This claim was located on November 2, 2013, by posting a Location Notice at the discovery monument.

The length of the claim is 1490 feet in a easterly direction and 10 feet in the opposite direction from the monument where the Location Notice is posted, and the width is 300 feet on each side of the center of the vein or lode, comprising in all 1500 feet in length and 600 feet in width, and generally following a easterly-westerly course.

The exterior boundaries are distinctly marked by four substantial monuments. Each corner monument consists of a 2" x 2" x 4' wooden post with aluminum tags attached, scribed with claim name and corner description, set one foot in the ground. The boundaries can be readily traced by beginning at corner No. 1, the NE corner:

thence	<u>600</u>	feet	<u>south</u>	to the	<u>SE</u>	corner, corner No. 2,
thence	<u>1500</u>	feet	<u>west</u>	to the	<u>SW</u>	corner, corner No. 3,
thence	<u>600</u>	feet	<u>north</u>	to the	<u>NW</u>	corner, corner No. 4,
thence	<u>1500</u>	feet	<u>east</u>	to the	<u>NE</u>	corner, corner No. 1, the point of beginning.

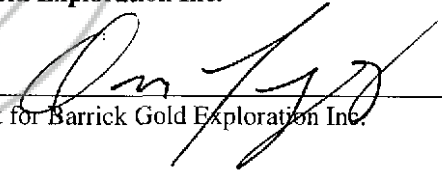
Said claim is located in the:

SE 1/4 of Section 24, T 19 N, R 49 E, M.D.M.  
SW 1/4 of Section 19, T 19 N, R 50 E, M.D.M.  
Eureka County, State of Nevada.

The boundaries of said claim were defined by law within sixty days from the date of posting of the Notice of Location. The location work, consisting of the making and filing of maps and the payment of fees prescribed by NRS 517.040, was completed by the date of recordation of this certificate.

Discoverer, Locator and Claimant:  
**Barrick Gold Exploration Inc.**

by:

  
Agent for Barrick Gold Exploration Inc.

WHEN RECORDED, RETURN TO:  
Orson Tingey  
Barrick Gold Exploration Inc.  
293 Spruce Road  
Elko, NV 89801

This document does not contain any personal  
information (as defined by NRS 603A.040).

DOC # 0225434

12/20/2013

03:15 PM

**Official Record**

Recording requested By  
BARRICK GOLD EXPLORATION INC

Eureka County - NV

Mike Rebaleati - Recorder

Fee: \$22.50

Page 1 of 1

RPTT:

Recorded By: LLH

Book- 558 Page- 0268



0225434

**CERTIFICATE OF LOCATION**

Lode Mining Claim

NOTICE IS HEREBY GIVEN that **Barrick Gold Exploration Inc.**, 293 Spruce Road, Elko, NV 89801, hereby claims under and pursuant to the laws of the State of Nevada and of the laws of the United States of America the following described **LODE MINING CLAIM**:

The name of the claim is the TSP 7

This claim was located on November 2, 2013, by posting a Location Notice at the discovery monument.

The length of the claim is 10 feet in a easterly direction and 1490 feet in the opposite direction from the monument where the Location Notice is posted, and the width is 300 feet on each side of the center of the vein or lode, comprising in all 1500 feet in length and 600 feet in width, and generally following a easterly-westerly course.

The exterior boundaries are distinctly marked by four substantial monuments. Each corner monument consists of a 2" x 2" x 4' wooden post with aluminum tags attached, scribed with claim name and corner description, set one foot in the ground. The boundaries can be readily traced by beginning at corner No. 1, the NE corner:

thence	<u>600</u>	feet	<u>south</u>	to the	<u>SE</u>	corner, corner No. 2,
thence	<u>1500</u>	feet	<u>west</u>	to the	<u>SW</u>	corner, corner No. 3,
thence	<u>600</u>	feet	<u>north</u>	to the	<u>NW</u>	corner, corner No. 4,
thence	<u>1500</u>	feet	<u>east</u>	to the	<u>NE</u>	corner, corner No. 1, the point of beginning.

Said claim is located in the:

SE 1/4 of Section 24, T 19 N, R 49 E, M.D.M.  
SW 1/4 of Section 24, T 19 N, R 49 E, M.D.M.  
Eureka County, State of Nevada.

The boundaries of said claim were defined by law within sixty days from the date of posting of the Notice of Location. The location work, consisting of the making and filing of maps and the payment of fees prescribed by NRS 517.040, was completed by the date of recordation of this certificate.

Discoverer, Locator and Claimant:  
**Barrick Gold Exploration Inc.**

by:

Agent for Barrick Gold Exploration Inc.



WHEN RECORDED, RETURN TO:  
Orson Tingey  
Barrick Gold Exploration Inc.  
293 Spruce Road  
Elko, NV 89801

This document does not contain any personal  
information (as defined by NRS 603A.040).

DOC # 0225435

12/20/2013

03:15 PM

**Official Record**

Recording requested By  
BARRICK GOLD EXPLORATION INC

Eureka County - NV

Mike Rebaleati - Recorder

Fee: \$22.50

Page 1 of 1

RPTT:

Recorded By: LLH

Book- 558 Page- 0269

**CERTIFICATE OF LOCATION**

Lode Mining Claim



NOTICE IS HEREBY GIVEN that **Barrick Gold Exploration Inc.**, 293 Spruce Road, Elko, NV 89801, hereby claims under and pursuant to the laws of the State of Nevada and of the laws of the United States of America the following described LODE MINING CLAIM:

The name of the claim is the TSP 8.

This claim was located on November 2, 2013, by posting a Location Notice at the discovery monument.

The length of the claim is 1490 feet in a easterly direction and 10 feet in the opposite direction from the monument where the Location Notice is posted, and the width is 300 feet on each side of the center of the vein or lode, comprising in all 1500 feet in length and 600 feet in width, and generally following a easterly-westerly course.

The exterior boundaries are distinctly marked by four substantial monuments. Each corner monument consists of a 2" x 2" x 4' wooden post with aluminum tags attached, scribed with claim name and corner description, set one foot in the ground. The boundaries can be readily traced by beginning at corner No. 1, the NE corner:

thence	<u>600</u>	feet	<u>south</u>	to the	<u>SE</u>	corner, corner No. 2,
thence	<u>1500</u>	feet	<u>west</u>	to the	<u>SW</u>	corner, corner No. 3,
thence	<u>600</u>	feet	<u>north</u>	to the	<u>NW</u>	corner, corner No. 4,
thence	<u>1500</u>	feet	<u>east</u>	to the	<u>NE</u>	corner, corner No. 1, the point of beginning.

Said claim is located in the:

SE 1/4 of Section 24, T 19 N, R 49 E, M.D.M.  
SW 1/4 of Section 19, T 19 N, R 50 E, M.D.M.  
Eureka County, State of Nevada.

The boundaries of said claim were defined by law within sixty days from the date of posting of the Notice of Location. The location work, consisting of the making and filing of maps and the payment of fees prescribed by NRS 517.040, was completed by the date of recordation of this certificate.

Discoverer, Locator and Claimant:  
**Barrick Gold Exploration Inc.**

by:

  
Agent for Barrick Gold Exploration Inc.



WHEN RECORDED, RETURN TO:

Orson Tingey  
Barrick Gold Exploration Inc.  
293 Spruce Road  
Elko, NV 89801

This document does not contain any personal  
information (as defined by NRS 603A.040).

DOC # 0225436

12/20/2013

03:15 PM

Official Record

Recording requested By  
BARRICK GOLD EXPLORATION INC

Eureka County - NV

Mike Rebaleati - Recorder

Fee: \$22.50

Page 1 of 1

RPTT:

Recorded By: LLH

Book- 558 Page- 0270



0225436

**CERTIFICATE OF LOCATION**

Lode Mining Claim

NOTICE IS HEREBY GIVEN that **Barrick Gold Exploration Inc.**, 293 Spruce Road, Elko, NV 89801, hereby claims under and pursuant to the laws of the State of Nevada and of the laws of the United States of America the following described **LODE MINING CLAIM**:

The name of the claim is the TSP 9

This claim was located on November 2, 2013, by posting a Location Notice at the discovery monument.

The length of the claim is 10 feet in a easterly direction and 1490 feet in the opposite direction from the monument where the Location Notice is posted, and the width is 300 feet on each side of the center of the vein or lode, comprising in all 1500 feet in length and 600 feet in width, and generally following a easterly-westerly course.

The exterior boundaries are distinctly marked by four substantial monuments. Each corner monument consists of a 2" x 2" x 4' wooden post with aluminum tags attached, scribed with claim name and corner description, set one foot in the ground. The boundaries can be readily traced by beginning at corner No. 1, the NE corner:

thence	<u>600</u>	feet	<u>south</u>	to the	<u>SE</u>	corner, corner No. 2,
thence	<u>1500</u>	feet	<u>west</u>	to the	<u>SW</u>	corner, corner No. 3,
thence	<u>600</u>	feet	<u>north</u>	to the	<u>NW</u>	corner, corner No. 4,
thence	<u>1500</u>	feet	<u>east</u>	to the	<u>NE</u>	corner, corner No. 1, the point of beginning.

Said claim is located in the:

SE 1/4 of Section 24, T 19 N, R 49 E, M.D.M.  
SW 1/4 of Section 24, T 19 N, R 49 E, M.D.M.  
Eureka County, State of Nevada.

The boundaries of said claim were defined by law within sixty days from the date of posting of the Notice of Location. The location work, consisting of the making and filing of maps and the payment of fees prescribed by NRS 517.040, was completed by the date of recordation of this certificate.

Discoverer, Locator and Claimant:

**Barrick Gold Exploration Inc.**

by:

Agent for Barrick Gold Exploration Inc.

WHEN RECORDED, RETURN TO:  
Orson Tingey  
Barrick Gold Exploration Inc.  
293 Spruce Road  
Elko, NV 89801

This document does not contain any personal  
information (as defined by NRS 603A.040).

DOC # 0225437

12/20/2013

03:15 PM

Official Record

Recording requested By  
BARRICK GOLD EXPLORATION INC

Eureka County - NV

Mike Rebaleati - Recorder

Fee: \$22.50

Page 1 of 1

RPTT:

Recorded By: LLH

Book- 558 Page- 0271



0225437

## CERTIFICATE OF LOCATION

Lode Mining Claim

NOTICE IS HEREBY GIVEN that **Barrick Gold Exploration Inc.**, 293 Spruce Road, Elko, NV 89801, hereby claims under and pursuant to the laws of the State of Nevada and of the laws of the United States of America the following described LODE MINING CLAIM:

The name of the claim is the TSP 10.

This claim was located on November 2, 2013, by posting a Location Notice at the discovery monument.

The length of the claim is 1490 feet in a easterly direction and 10 feet in the opposite direction from the monument where the Location Notice is posted, and the width is 300 feet on each side of the center of the vein or lode, comprising in all 1500 feet in length and 600 feet in width, and generally following a easterly-westerly course.

The exterior boundaries are distinctly marked by four substantial monuments. Each corner monument consists of a 2" x 2" x 4' wooden post with aluminum tags attached, scribed with claim name and corner description, set one foot in the ground. The boundaries can be readily traced by beginning at corner No. 1, the NE corner:

thence	<u>600</u>	feet	<u>south</u>	to the	<u>SE</u>	corner, corner No. 2,
thence	<u>1500</u>	feet	<u>west</u>	to the	<u>SW</u>	corner, corner No. 3,
thence	<u>600</u>	feet	<u>north</u>	to the	<u>NW</u>	corner, corner No. 4,
thence	<u>1500</u>	feet	<u>east</u>	to the	<u>NE</u>	corner, corner No. 1, the point of beginning.


Said claim is located in the:

SE 1/4 of Section 24, T 19 N, R 49 E, M.D.M.  
SW 1/4 of Section 19, T 19 N, R 50 E, M.D.M.  
Eureka County, State of Nevada.

The boundaries of said claim were defined by law within sixty days from the date of posting of the Notice of Location. The location work, consisting of the making and filing of maps and the payment of fees prescribed by NRS 517.040, was completed by the date of recordation of this certificate.

Discoverer, Locator and Claimant:  
**Barrick Gold Exploration Inc.**

by:

  
Agent for Barrick Gold Exploration Inc.

WHEN RECORDED, RETURN TO:  
Orson Tingey  
Barrick Gold Exploration Inc.  
293 Spruce Road  
Elko, NV 89801

This document does not contain any personal  
information (as defined by NRS 603A.040).

DOC # 0225438

12/20/2013

03:15 PM

**Official Record**

Recording requested By  
BARRICK GOLD EXPLORATION INC

Eureka County - NV

Mike Rebaleati - Recorder

Fee: \$22.50

Page 1 of 1

RPTT:

Recorded By: LLH

Book- 558 Page- 0272

**CERTIFICATE OF LOCATION**

Lode Mining Claim



0225438

NOTICE IS HEREBY GIVEN that **Barrick Gold Exploration Inc.**, 293 Spruce Road, Elko, NV 89801, hereby claims under and pursuant to the laws of the State of Nevada and of the laws of the United States of America the following described LODE MINING CLAIM:

The name of the claim is the TSP 11.

This claim was located on November 2, 2013, by posting a Location Notice at the discovery monument.

The length of the claim is 10 feet in a easterly direction and 1490 feet in the opposite direction from the monument where the Location Notice is posted, and the width is 300 feet on each side of the center of the vein or lode, comprising in all 1500 feet in length and 600 feet in width, and generally following a easterly-westerly course.

The exterior boundaries are distinctly marked by four substantial monuments. Each corner monument consists of a 2" x 2" x 4' wooden post with aluminum tags attached, scribed with claim name and corner description, set one foot in the ground. The boundaries can be readily traced by beginning at corner No. 1, the NE corner:

thence	<u>600</u>	feet	<u>south</u>	to the	<u>SE</u>	corner, corner No. 2,
thence	<u>1500</u>	feet	<u>west</u>	to the	<u>SW</u>	corner, corner No. 3,
thence	<u>600</u>	feet	<u>north</u>	to the	<u>NW</u>	corner, corner No. 4,
thence	<u>1500</u>	feet	<u>east</u>	to the	<u>NE</u>	corner, corner No. 1, the point of beginning.

Said claim is located in the:

NE 1/4 of Section 25, T 19 N, R 49 E, M.D.M.  
NW 1/4 of Section 25, T 19 N, R 49 E, M.D.M.  
SE 1/4 of Section 24, T 19 N, R 49 E, M.D.M.  
SW 1/4 of Section 24, T 19 N, R 49 E, M.D.M.  
Eureka County, State of Nevada.

The boundaries of said claim were defined by law within sixty days from the date of posting of the Notice of Location. The location work, consisting of the making and filing of maps and the payment of fees prescribed by NRS 517.040, was completed by the date of recordation of this certificate.

Discoverer, Locator and Claimant:  
**Barrick Gold Exploration Inc.**

by:

Agent for Barrick Gold Exploration Inc.

WHEN RECORDED, RETURN TO:  
Orson Tingey  
Barrick Gold Exploration Inc.  
293 Spruce Road  
Elko, NV 89801

This document does not contain any personal  
information (as defined by NRS 603A.040).

DOC # 0225439

12/20/2013 03:15 PM

**Official Record**

Recording requested By  
BARRICK GOLD EXPLORATION INC

Eureka County - NV

Mike Rebaleati - Recorder

Fee: \$22.50 Page 1 of 1  
RPTT: Recorded By: LLH  
Book- 558 Page- 0273



**CERTIFICATE OF LOCATION**

Lode Mining Claim

NOTICE IS HEREBY GIVEN that **Barrick Gold Exploration Inc.**, 293 Spruce Road, Elko, NV 89801, hereby claims under and pursuant to the laws of the State of Nevada and of the laws of the United States of America the following described LODE MINING CLAIM:

The name of the claim is the TSP 12.

This claim was located on November 2, 2013, by posting a Location Notice at the discovery monument.

The length of the claim is 1490 feet in a easterly direction and 10 feet in the opposite direction from the monument where the Location Notice is posted, and the width is 300 feet on each side of the center of the vein or lode, comprising in all 1500 feet in length and 600 feet in width, and generally following a easterly-westerly course.

The exterior boundaries are distinctly marked by four substantial monuments. Each corner monument consists of a 2" x 2" x 4' wooden post with aluminum tags attached, scribed with claim name and corner description, set one foot in the ground. The boundaries can be readily traced by beginning at corner No. 1, the NE corner:

thence	<u>600</u>	feet	<u>south</u>	to the	<u>SE</u>	corner, corner No. 2,
thence	<u>1500</u>	feet	<u>west</u>	to the	<u>SW</u>	corner, corner No. 3,
thence	<u>600</u>	feet	<u>north</u>	to the	<u>NW</u>	corner, corner No. 4,
thence	<u>1500</u>	feet	<u>east</u>	to the	<u>NE</u>	corner, corner No. 1, the point of beginning.

Said claim is located in the:

NE 1/4 of Section 25, T 19 N, R 49 E, M.D.M.  
NW 1/4 of Section 30, T 19 N, R 50 E, M.D.M.  
SE 1/4 of Section 24, T 19 N, R 49 E, M.D.M.  
SW 1/4 of Section 19, T 19 N, R 50 E, M.D.M.  
Eureka County, State of Nevada.

The boundaries of said claim were defined by law within sixty days from the date of posting of the Notice of Location. The location work, consisting of the making and filing of maps and the payment of fees prescribed by NRS 517.040, was completed by the date of recordation of this certificate.

Discoverer, Locator and Claimant:  
**Barrick Gold Exploration Inc.**

by:

Agent for Barrick Gold Exploration Inc.

DOC # 0225440

12/20/2013

03:15 PM

WHEN RECORDED, RETURN TO:

Orson Tingey  
Barrick Gold Exploration Inc.  
293 Spruce Road  
Elko, NV 89801

Official Record

Recording requested By  
BARRICK GOLD EXPLORATION INC

Eureka County - NV

Mike Rebaleati - Recorder

Fee: \$22.50

Page 1 of 1

RPTT:

Recorded By: LLH

Book- 558 Page- 0274

This document does not contain any personal  
information (as defined by NRS 603A.040).



0225440

**CERTIFICATE OF LOCATION**

Lode Mining Claim

NOTICE IS HEREBY GIVEN that **Barrick Gold Exploration Inc.**, 293 Spruce Road, Elko, NV 89801, hereby claims under and pursuant to the laws of the State of Nevada and of the laws of the United States of America the following described **LODE MINING CLAIM**:

The name of the claim is the TSP 13.

This claim was located on November 2, 2013, by posting a Location Notice at the discovery monument.

The length of the claim is 10 feet in a easterly direction and 1490 feet in the opposite direction from the monument where the Location Notice is posted, and the width is 300 feet on each side of the center of the vein or lode, comprising in all 1500 feet in length and 600 feet in width, and generally following a easterly-westerly course.

The exterior boundaries are distinctly marked by four substantial monuments. Each corner monument consists of a 2" x 2" x 4' wooden post with aluminum tags attached, scribed with claim name and corner description, set one foot in the ground. The boundaries can be readily traced by beginning at corner No. 1, the NE corner:

thence	<u>600</u>	feet	<u>south</u>	to the	<u>SE</u>	corner, corner No. 2,
thence	<u>1500</u>	feet	<u>west</u>	to the	<u>SW</u>	corner, corner No. 3,
thence	<u>600</u>	feet	<u>north</u>	to the	<u>NW</u>	corner, corner No. 4,
thence	<u>1500</u>	feet	<u>east</u>	to the	<u>NE</u>	corner, corner No. 1, the point of beginning.

Said claim is located in the:

NE 1/4 of Section 25, T 19 N, R 49 E, M.D.M.  
NW 1/4 of Section 25, T 19 N, R 49 E, M.D.M.  
Eureka County, State of Nevada.

The boundaries of said claim were defined by law within sixty days from the date of posting of the Notice of Location. The location work, consisting of the making and filing of maps and the payment of fees prescribed by NRS 517.040, was completed by the date of recordation of this certificate.

Discoverer, Locator and Claimant:

**Barrick Gold Exploration Inc.**

by:

Agent for Barrick Gold Exploration Inc.

WHEN RECORDED, RETURN TO:  
Orson Tingey  
Barrick Gold Exploration Inc.  
293 Spruce Road  
Elko, NV 89801

This document does not contain any personal  
information (as defined by NRS 603A.040).

DOC # 0225441

12/20/2013

03:15 PM

**Official Record**

Recording requested By  
BARRICK GOLD EXPLORATION INC

Eureka County - NV

Mike Rebaleati - Recorder

Fee: \$22.50

Page 1 of 1

RPTT:

Recorded By: LLH

Book- 558 Page- 0275



0225441

**CERTIFICATE OF LOCATION**

Lode Mining Claim

NOTICE IS HEREBY GIVEN that **Barrick Gold Exploration Inc.**, 293 Spruce Road, Elko, NV 89801, hereby claims under and pursuant to the laws of the State of Nevada and of the laws of the United States of America the following described **LODE MINING CLAIM**:

The name of the claim is the TSP 14.

This claim was located on November 2, 2013, by posting a Location Notice at the discovery monument.

The length of the claim is 1490 feet in a easterly direction and 10 feet in the opposite direction from the monument where the Location Notice is posted, and the width is 300 feet on each side of the center of the vein or lode, comprising in all 1500 feet in length and 600 feet in width, and generally following a easterly-westerly course.

The exterior boundaries are distinctly marked by four substantial monuments. Each corner monument consists of a 2" x 2" x 4' wooden post with aluminum tags attached, scribed with claim name and corner description, set one foot in the ground. The boundaries can be readily traced by beginning at corner No. 1, the NE corner:

thence	<u>600</u>	feet	<u>south</u>	to the	<u>SE</u>	corner, corner No. 2,
thence	<u>1500</u>	feet	<u>west</u>	to the	<u>SW</u>	corner, corner No. 3,
thence	<u>600</u>	feet	<u>north</u>	to the	<u>NW</u>	corner, corner No. 4,
thence	<u>1500</u>	feet	<u>east</u>	to the	<u>NE</u>	corner, corner No. 1, the point of beginning.


Said claim is located in the:

NE 1/4 of Section 25, T 19 N, R 49 E, M.D.M.  
NW 1/4 of Section 30, T 19 N, R 50 E, M.D.M.  
Eureka County, State of Nevada.

The boundaries of said claim were defined by law within sixty days from the date of posting of the Notice of Location. The location work, consisting of the making and filing of maps and the payment of fees prescribed by NRS 517.040, was completed by the date of recordation of this certificate.

Discoverer, Locator and Claimant:  
**Barrick Gold Exploration Inc.**

by:

  
Agent for Barrick Gold Exploration Inc.

WHEN RECORDED, RETURN TO:  
Orson Tingey  
Barrick Gold Exploration Inc.  
293 Spruce Road  
Elko, NV 89801

This document does not contain any personal  
information (as defined by NRS 603A.040).

DOC # 0225442

12/20/2013

03:15 PM

**Official Record**

Recording requested By  
BARRICK GOLD EXPLORATION INC

Eureka County - NV

Mike Rebaleati - Recorder

Fee: \$22.50

Page 1 of 1

RPTT:

Recorded By: LLH

Book- 558 Page- 0276



0225442

**CERTIFICATE OF LOCATION**

Lode Mining Claim

NOTICE IS HEREBY GIVEN that **Barrick Gold Exploration Inc.**, 293 Spruce Road, Elko, NV 89801, hereby claims under and pursuant to the laws of the State of Nevada and of the laws of the United States of America the following described **LODE MINING CLAIM**:

The name of the claim is the TSP 15.

This claim was located on November 2, 2013, by posting a Location Notice at the discovery monument.

The length of the claim is 10 feet in a easterly direction and 1490 feet in the opposite direction from the monument where the Location Notice is posted, and the width is 300 feet on each side of the center of the vein or lode, comprising in all 1500 feet in length and 600 feet in width, and generally following a easterly-westerly course.

The exterior boundaries are distinctly marked by four substantial monuments. Each corner monument consists of a 2" x 2" x 4' wooden post with aluminum tags attached, scribed with claim name and corner description, set one foot in the ground. The boundaries can be readily traced by beginning at corner No. 1, the NE corner:

thence	<u>600</u>	feet	<u>south</u>	to the	<u>SE</u>	corner, corner No. 2,
thence	<u>1500</u>	feet	<u>west</u>	to the	<u>SW</u>	corner, corner No. 3,
thence	<u>600</u>	feet	<u>north</u>	to the	<u>NW</u>	corner, corner No. 4,
thence	<u>1500</u>	feet	<u>east</u>	to the	<u>NE</u>	corner, corner No. 1, the point of beginning.

Said claim is located in the:

NE 1/4 of Section 25, T 19 N, R 49 E, M.D.M.  
NW 1/4 of Section 25, T 19 N, R 49 E, M.D.M.  
Eureka County, State of Nevada.

The boundaries of said claim were defined by law within sixty days from the date of posting of the Notice of Location. The location work, consisting of the making and filing of maps and the payment of fees prescribed by NRS 517.040, was completed by the date of recordation of this certificate.

Discoverer, Locator and Claimant:  
**Barrick Gold Exploration Inc.**

by:   
Agent for Barrick Gold Exploration Inc.



WHEN RECORDED, RETURN TO:  
Orson Tingey  
Barrick Gold Exploration Inc.  
293 Spruce Road  
Elko, NV 89801

This document does not contain any personal  
information (as defined by NRS 603A.040).

DOC # 0225443

12/20/2013

03:15 PM

**Official Record**

Recording requested By  
BARRICK GOLD EXPLORATION INC

Eureka County - NV

Mike Rebaleati - Recorder

Fee: \$22.50

Page 1 of 1

RPTT:

Recorded By: LLH

Book- 558 Page- 0277



0225443

**CERTIFICATE OF LOCATION**

Lode Mining Claim

NOTICE IS HEREBY GIVEN that **Barrick Gold Exploration Inc.**, 293 Spruce Road, Elko, NV 89801, hereby claims under and pursuant to the laws of the State of Nevada and of the laws of the United States of America the following described LODE MINING CLAIM:

The name of the claim is the TSP 16.

This claim was located on November 2, 2013, by posting a Location Notice at the discovery monument.

The length of the claim is 1490 feet in a easterly direction and 10 feet in the opposite direction from the monument where the Location Notice is posted, and the width is 300 feet on each side of the center of the vein or lode, comprising in all 1500 feet in length and 600 feet in width, and generally following a easterly-westerly course.

The exterior boundaries are distinctly marked by four substantial monuments. Each corner monument consists of a 2" x 2" x 4' wooden post with aluminum tags attached, scribed with claim name and corner description, set one foot in the ground. The boundaries can be readily traced by beginning at corner No. 1, the NE corner:

thence	<u>600</u>	feet	<u>south</u>	to the	<u>SE</u>	corner, corner No. 2,
thence	<u>1500</u>	feet	<u>west</u>	to the	<u>SW</u>	corner, corner No. 3,
thence	<u>600</u>	feet	<u>north</u>	to the	<u>NW</u>	corner, corner No. 4,
thence	<u>1500</u>	feet	<u>east</u>	to the	<u>NE</u>	corner, corner No. 1, the point of beginning.

Said claim is located in the:

NE 1/4 of Section 25, T 19 N, R 49 E, M.D.M.  
NW 1/4 of Section 30, T 19 N, R 50 E, M.D.M.  
Eureka County, State of Nevada.

The boundaries of said claim were defined by law within sixty days from the date of posting of the Notice of Location. The location work, consisting of the making and filing of maps and the payment of fees prescribed by NRS 517.040, was completed by the date of recordation of this certificate.

Discoverer, Locator and Claimant:  
**Barrick Gold Exploration Inc.**

by:   
Agent for Barrick Gold Exploration Inc.

DOC # 0225444

WHEN RECORDED, RETURN TO:  
Orson Tingey  
Barrick Gold Exploration Inc.  
293 Spruce Road  
Elko, NV 89801

This document does not contain any personal  
information (as defined by NRS 603A.040).

12/20/2013 03:15 PM  
**Official Record**  
Recording requested By  
BARRICK GOLD EXPLORATION INC  
Eureka County - NV  
Mike Rebaleati - Recorder  
Fee: \$22.50 Page 1 of 1  
RPTT: Recorded By: LLH  
Book- 558 Page- 0278



**CERTIFICATE OF LOCATION**  
Lode Mining Claim

NOTICE IS HEREBY GIVEN that **Barrick Gold Exploration Inc.**, 293 Spruce Road, Elko, NV 89801, hereby claims under and pursuant to the laws of the State of Nevada and of the laws of the United States of America the following described LODE MINING CLAIM:

The name of the claim is the TSP 17

This claim was located on November 2, 2013, by posting a Location Notice at the discovery monument.

The length of the claim is 10 feet in a easterly direction and 1490 feet in the opposite direction from the monument where the Location Notice is posted, and the width is 300 feet on each side of the center of the vein or lode, comprising in all 1500 feet in length and 600 feet in width, and generally following a easterly-westerly course.

The exterior boundaries are distinctly marked by four substantial monuments. Each corner monument consists of a 2" x 2" x 4' wooden post with aluminum tags attached, scribed with claim name and corner description, set one foot in the ground. The boundaries can be readily traced by beginning at corner No. 1, the NE corner:


thence	<u>600</u>	feet	<u>south</u>	to the	<u>SE</u>	corner, corner No. 2,
thence	<u>1500</u>	feet	<u>west</u>	to the	<u>SW</u>	corner, corner No. 3,
thence	<u>600</u>	feet	<u>north</u>	to the	<u>NW</u>	corner, corner No. 4,
thence	<u>1500</u>	feet	<u>east</u>	to the	<u>NE</u>	corner, corner No. 1, the point of beginning.

Said claim is located in the:

NE 1/4 of Section 25, T 19 N, R 49 E, M.D.M.  
NW 1/4 of Section 25, T 19 N, R 49 E, M.D.M.  
Eureka County, State of Nevada.

The boundaries of said claim were defined by law within sixty days from the date of posting of the Notice of Location. The location work, consisting of the making and filing of maps and the payment of fees prescribed by NRS 517.040, was completed by the date of recordation of this certificate.

Discoverer, Locator and Claimant:  
**Barrick Gold Exploration Inc.**

by:   
Agent for Barrick Gold Exploration Inc.

WHEN RECORDED, RETURN TO:  
Orson Tingey  
Barrick Gold Exploration Inc.  
293 Spruce Road  
Elko, NV 89801

This document does not contain any personal  
information (as defined by NRS 603A.040).

DOC # 0225445

12/20/2013

03:15 PM

Official Record

Recording requested By  
BARRICK GOLD EXPLORATION INC.

Eureka County - NV

Mike Rebaleati - Recorder

Fee: \$22.50

Page 1 of 1

RPTT:

Recorded By: LLH

Book- 558 Page- 0279



## CERTIFICATE OF LOCATION

Lode Mining Claim

NOTICE IS HEREBY GIVEN that **Barrick Gold Exploration Inc.**, 293 Spruce Road, Elko, NV 89801, hereby claims under and pursuant to the laws of the State of Nevada and of the laws of the United States of America the following described LODE MINING CLAIM:

The name of the claim is the TSP 18.

This claim was located on November 2, 2013, by posting a Location Notice at the discovery monument.

The length of the claim is 1490 feet in a easterly direction and 10 feet in the opposite direction from the monument where the Location Notice is posted, and the width is 300 feet on each side of the center of the vein or lode, comprising in all 1500 feet in length and 600 feet in width, and generally following a easterly-westerly course.

The exterior boundaries are distinctly marked by four substantial monuments. Each corner monument consists of a 2" x 2" x 4' wooden post with aluminum tags attached, scribed with claim name and corner description, set one foot in the ground. The boundaries can be readily traced by beginning at corner No. 1, the NE corner:

thence	<u>600</u>	feet	<u>south</u>	to the	<u>SE</u>	corner, corner No. 2,
thence	<u>1500</u>	feet	<u>west</u>	to the	<u>SW</u>	corner, corner No. 3,
thence	<u>600</u>	feet	<u>north</u>	to the	<u>NW</u>	corner, corner No. 4,
thence	<u>1500</u>	feet	<u>east</u>	to the	<u>NE</u>	corner, corner No. 1, the point of beginning.

Said claim is located in the:

NE 1/4 of Section 25, T 19 N, R 49 E, M.D.M.  
NW 1/4 of Section 30, T 19 N, R 50 E, M.D.M.  
Eureka County, State of Nevada.

The boundaries of said claim were defined by law within sixty days from the date of posting of the Notice of Location. The location work, consisting of the making and filing of maps and the payment of fees prescribed by NRS 517.040, was completed by the date of recordation of this certificate.

Discoverer, Locator and Claimant:  
**Barrick Gold Exploration Inc.**

by:   
Agent for Barrick Gold Exploration Inc.

DOC # 0225446

12/20/2013

03:15 PM

WHEN RECORDED, RETURN TO:

Orson Tingey  
Barrick Gold Exploration Inc.  
293 Spruce Road  
Elko, NV 89801

Official Record

Recording requested By  
BARRICK GOLD EXPLORATION INC

Eureka County - NV

Mike Rebaleati - Recorder

Fee: \$22.50

Page 1 of 1

RPTT:

Recorded By: LLH

Book- 558 Page- 0280

This document does not contain any personal  
information (as defined by NRS 603A.040).



0225446

**CERTIFICATE OF LOCATION**

Lode Mining Claim

NOTICE IS HEREBY GIVEN that **Barrick Gold Exploration Inc.**, 293 Spruce Road, Elko, NV 89801, hereby claims under and pursuant to the laws of the State of Nevada and of the laws of the United States of America the following described LODE MINING CLAIM:

The name of the claim is the TSP 19.

This claim was located on November 2, 2013 by posting a Location Notice at the discovery monument.

The length of the claim is 10 feet in a easterly direction and 1490 feet in the opposite direction from the monument where the Location Notice is posted, and the width is 300 feet on each side of the center of the vein or lode, comprising in all 1500 feet in length and 600 feet in width, and generally following a easterly-westerly course.

The exterior boundaries are distinctly marked by four substantial monuments. Each corner monument consists of a 2" x 2" x 4" wooden post with aluminum tags attached, scribed with claim name and corner description, set one foot in the ground. The boundaries can be readily traced by beginning at corner No. 1, the NE corner:

thence	<u>600</u>	feet	<u>south</u>	to the	<u>SE</u>	corner, corner No. 2,
thence	<u>1500</u>	feet	<u>west</u>	to the	<u>SW</u>	corner, corner No. 3,
thence	<u>600</u>	feet	<u>north</u>	to the	<u>NW</u>	corner, corner No. 4,
thence	<u>1500</u>	feet	<u>east</u>	to the	<u>NE</u>	corner, corner No. 1, the point of beginning.

Said claim is located in the:

NE 1/4 of Section 25, T 19 N, R 49 E, M.D.M.

NW 1/4 of Section 25, T 19 N, R 49 E, M.D.M.

SE 1/4 of Section 25, T 19 N, R 49 E, M.D.M.

SW 1/4 of Section 25, T 19 N, R 49 E, M.D.M.

Eureka County, State of Nevada.

The boundaries of said claim were defined by law within sixty days from the date of posting of the Notice of Location. The location work, consisting of the making and filing of maps and the payment of fees prescribed by NRS 517.040, was completed by the date of recordation of this certificate.

Discoverer, Locator and Claimant:

**Barrick Gold Exploration Inc.**

by:

Agent for Barrick Gold Exploration Inc.

REC BLM-NV50 19-DEC-13 NMC 1097552

WHEN RECORDED, RETURN TO:  
Orson Tingey  
Barrick Gold Exploration Inc.  
293 Spruce Road  
Elko, NV 89801

This document does not contain any personal  
information (as defined by NRS 603A.040).

DOC # 0225447

12/20/2013 03:15 PM

Official Record

Recording requested By  
BARRICK GOLD EXPLORATION INC

Eureka County - NV

Mike Rebaleati - Recorder

Fee: \$22.50

Page 1 of 1

RPTT:

Recorded By: LLH

Book- 558 Page- 0281

**CERTIFICATE OF LOCATION**

Lode Mining Claim



NOTICE IS HEREBY GIVEN that **Barrick Gold Exploration Inc.**, 293 Spruce Road, Elko, NV 89801, hereby claims under and pursuant to the laws of the State of Nevada and of the laws of the United States of America the following described LODE MINING CLAIM:

The name of the claim is the TSP 20.

This claim was located on November 2, 2013, by posting a Location Notice at the discovery monument.

The length of the claim is 1490 feet in a easterly direction and 10 feet in the opposite direction from the monument where the Location Notice is posted, and the width is 300 feet on each side of the center of the vein or lode, comprising in all 1500 feet in length and 600 feet in width, and generally following a easterly-westerly course.

The exterior boundaries are distinctly marked by four substantial monuments. Each corner monument consists of a 2" x 2" x 4' wooden post with aluminum tags attached, scribed with claim name and corner description, set one foot in the ground. The boundaries can be readily traced by beginning at corner No. 1, the NE corner:

thence	<u>600</u>	feet	<u>south</u>	to the	<u>SE</u>	corner, corner No. 2,
thence	<u>1500</u>	feet	<u>west</u>	to the	<u>SW</u>	corner, corner No. 3,
thence	<u>600</u>	feet	<u>north</u>	to the	<u>NW</u>	corner, corner No. 4,
thence	<u>1500</u>	feet	<u>east</u>	to the	<u>NE</u>	corner, corner No. 1, the point of beginning.

Said claim is located in the:

NE 1/4 of Section 25, T 19 N, R 49 E, M.D.M.  
NW 1/4 of Section 30, T 19 N, R 50 E, M.D.M.  
SE 1/4 of Section 25, T 19 N, R 49 E, M.D.M.  
SW 1/4 of Section 30, T 19 N, R 50 E, M.D.M.  
Eureka County, State of Nevada.

The boundaries of said claim were defined by law within sixty days from the date of posting of the Notice of Location. The location work, consisting of the making and filing of maps and the payment of fees prescribed by NRS 517.040, was completed by the date of recordation of this certificate.

Discoverer, Locator and Claimant:  
**Barrick Gold Exploration Inc.**

by:

Agent for Barrick Gold Exploration Inc.

DOC # 0225448

12/20/2013

03:15 PM

WHEN RECORDED, RETURN TO:  
Orson Tingey  
Barrick Gold Exploration Inc.  
293 Spruce Road  
Elko, NV 89801

**Official Record**

Recording requested By  
BARRICK GOLD EXPLORATION INC

Eureka County - NV

Mike Rebaleati - Recorder

Fee: \$22.50

Page 1 of 1

RPTT:

Recorded By: LLH

Book- 558 Page- 0282

This document does not contain any personal  
information (as defined by NRS 603A.040).



0225448

**CERTIFICATE OF LOCATION**

Lode Mining Claim

NOTICE IS HEREBY GIVEN that **Barrick Gold Exploration Inc.**, 293 Spruce Road, Elko, NV 89801, hereby claims under and pursuant to the laws of the State of Nevada and of the laws of the United States of America the following described **LODE MINING CLAIM**:

The name of the claim is the TSP 21.

This claim was located on November 2, 2013, by posting a Location Notice at the discovery monument.

The length of the claim is 10 feet in a easterly direction and 1490 feet in the opposite direction from the monument where the Location Notice is posted, and the width is 300 feet on each side of the center of the vein or lode, comprising in all 1500 feet in length and 600 feet in width, and generally following a easterly-westerly course.

The exterior boundaries are distinctly marked by four substantial monuments. Each corner monument consists of a 2" x 2" x 4' wooden post with aluminum tags attached, scribed with claim name and corner description, set one foot in the ground. The boundaries can be readily traced by beginning at corner No. 1, the NE corner:

thence	<u>600</u>	feet	<u>south</u>	to the	<u>SE</u>	corner, corner No. 2,
thence	<u>1500</u>	feet	<u>west</u>	to the	<u>SW</u>	corner, corner No. 3,
thence	<u>600</u>	feet	<u>north</u>	to the	<u>NW</u>	corner, corner No. 4,
thence	<u>1500</u>	feet	<u>east</u>	to the	<u>NE</u>	corner, corner No. 1, the point of beginning.

Said claim is located in the:

SE 1/4 of Section 25, T 19 N, R 49 E, M.D.M.  
SW 1/4 of Section 25, T 19 N, R 49 E, M.D.M.  
Eureka County, State of Nevada.

The boundaries of said claim were defined by law within sixty days from the date of posting of the Notice of Location. The location work, consisting of the making and filing of maps and the payment of fees prescribed by NRS 517.040, was completed by the date of recordation of this certificate.

Discoverer, Locator and Claimant:  
**Barrick Gold Exploration Inc.**

by:

Agent for Barrick Gold Exploration Inc.

WHEN RECORDED, RETURN TO:  
Orson Tingey  
Barrick Gold Exploration Inc.  
293 Spruce Road  
Elko, NV 89801

This document does not contain any personal  
information (as defined by NRS 603A.040).

DOC # 0225449

12/20/2013 03:15 PM

**Official Record**

Recording requested By  
BARRICK GOLD EXPLORATION INC

Eureka County - NV  
Mike Rebaleati - Recorder

Fee: \$22.50 Page 1 of 1  
RPTT: Recorded By: LLH  
Book- 558 Page- 0283



**CERTIFICATE OF LOCATION**

Lode Mining Claim

NOTICE IS HEREBY GIVEN that **Barrick Gold Exploration Inc.**, 293 Spruce Road, Elko, NV 89801, hereby claims under and pursuant to the laws of the State of Nevada and of the laws of the United States of America the following described LODE MINING CLAIM:

The name of the claim is the TSP 22.

This claim was located on November 2, 2013, by posting a Location Notice at the discovery monument.

The length of the claim is 1490 feet in a easterly direction and 10 feet in the opposite direction from the monument where the Location Notice is posted, and the width is 300 feet on each side of the center of the vein or lode, comprising in all 1500 feet in length and 600 feet in width, and generally following a easterly-westerly course.

The exterior boundaries are distinctly marked by four substantial monuments. Each corner monument consists of a 2" x 2" x 4' wooden post with aluminum tags attached, scribed with claim name and corner description, set one foot in the ground. The boundaries can be readily traced by beginning at corner No. 1, the NE corner:

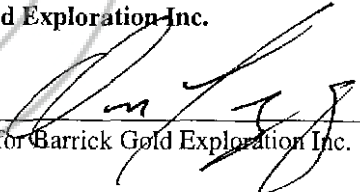
thence	<u>600</u>	feet	<u>south</u>	to the	<u>SE</u>	corner, corner No. 2,
thence	<u>1500</u>	feet	<u>west</u>	to the	<u>SW</u>	corner, corner No. 3,
thence	<u>600</u>	feet	<u>north</u>	to the	<u>NW</u>	corner, corner No. 4,
thence	<u>1500</u>	feet	<u>east</u>	to the	<u>NE</u>	corner, corner No. 1, the point of beginning.

Said claim is located in the:

SE 1/4 of Section 25, T 19 N, R 49 E, M.D.M.  
SW 1/4 of Section 30, T 19 N, R 50 E, M.D.M.  
Eureka County, State of Nevada.

The boundaries of said claim were defined by law within sixty days from the date of posting of the Notice of Location. The location work, consisting of the making and filing of maps and the payment of fees prescribed by NRS 517.040, was completed by the date of recordation of this certificate.

Discoverer, Locator and Claimant:  
**Barrick Gold Exploration Inc.**

by:   
Agent for Barrick Gold Exploration Inc.



DOC # 0225450

12/20/2013

03:15 PM

WHEN RECORDED, RETURN TO:  
Orson Tingey  
Barrick Gold Exploration Inc.  
293 Spruce Road  
Elko, NV 89801

**Official Record**  
Recording requested By  
BARRICK GOLD EXPLORATION INC

Eureka County - NV  
Mike Rebaleati - Recorder

Fee: \$22.50

Page 1 of 1

RPTT:

Recorded By: LLH

Book- 558 Page- 0284

This document does not contain any personal  
information (as defined by NRS 603A.040).



**CERTIFICATE OF LOCATION**

Lode Mining Claim

NOTICE IS HEREBY GIVEN that **Barrick Gold Exploration Inc.**, 293 Spruce Road, Elko, NV 89801, hereby claims under and pursuant to the laws of the State of Nevada and of the laws of the United States of America the following described LODE MINING CLAIM:

The name of the claim is the TSP 23.

This claim was located on November 2, 2013, by posting a Location Notice at the discovery monument.

The length of the claim is 10 feet in a easterly direction and 1490 feet in the opposite direction from the monument where the Location Notice is posted, and the width is 300 feet on each side of the center of the vein or lode, comprising in all 1500 feet in length and 600 feet in width, and generally following a easterly-westerly course.

The exterior boundaries are distinctly marked by four substantial monuments. Each corner monument consists of a 2" x 2" x 4' wooden post with aluminum tags attached, scribed with claim name and corner description, set one foot in the ground. The boundaries can be readily traced by beginning at corner No. 1, the NE corner:

thence	<u>600</u>	feet	<u>south</u>	to the	<u>SE</u>	corner, corner No. 2,
thence	<u>1500</u>	feet	<u>west</u>	to the	<u>SW</u>	corner, corner No. 3,
thence	<u>600</u>	feet	<u>north</u>	to the	<u>NW</u>	corner, corner No. 4,
thence	<u>1500</u>	feet	<u>east</u>	to the	<u>NE</u>	corner, corner No. 1, the point of beginning.

Said claim is located in the:

SE 1/4 of Section 25, T 19 N, R 49 E, M.D.M.  
SW 1/4 of Section 25, T 19 N, R 49 E, M.D.M.  
Eureka County, State of Nevada.

The boundaries of said claim were defined by law within sixty days from the date of posting of the Notice of Location. The location work, consisting of the making and filing of maps and the payment of fees prescribed by NRS 517.040, was completed by the date of recordation of this certificate.

Discoverer, Locator and Claimant:  
**Barrick Gold Exploration Inc.**

by: 

Agent for Barrick Gold Exploration Inc.

REC BLM-NVSD 19-DEC-13 NMC 1097556

DOC # 0225451

12/20/2013

03:15 PM

**Official Record**

Recording requested By  
BARRICK GOLD EXPLORATION INC

Eureka County - NV

Mike Rebaleati - Recorder

Fee: \$22.50

Page 1 of 1

RPTT:

Recorded By: LLH

Book- 558 Page- 0285

**WHEN RECORDED, RETURN TO:**

Orson Tingey  
Barrick Gold Exploration Inc.  
293 Spruce Road  
Elko, NV 89801

This document does not contain any personal  
information (as defined by NRS 603A.040).



**CERTIFICATE OF LOCATION**

Lode Mining Claim

NOTICE IS HEREBY GIVEN that **Barrick Gold Exploration Inc.**, 293 Spruce Road, Elko, NV 89801, hereby claims under and pursuant to the laws of the State of Nevada and of the laws of the United States of America the following described LODE MINING CLAIM:

The name of the claim is the TSP 24.

This claim was located on November 2, 2013 by posting a Location Notice at the discovery monument.

The length of the claim is 1490 feet in a easterly direction and 10 feet in the opposite direction from the monument where the Location Notice is posted, and the width is 300 feet on each side of the center of the vein or lode, comprising in all 1500 feet in length and 600 feet in width, and generally following a easterly-westerly course.

The exterior boundaries are distinctly marked by four substantial monuments. Each corner monument consists of a 2" x 2" x 4' wooden post with aluminum tags attached, scribed with claim name and corner description, set one foot in the ground. The boundaries can be readily traced by beginning at corner No. 1, the NE corner:

thence	<u>600</u>	feet	<u>south</u>	to the	<u>SE</u>	corner, corner No. 2,
thence	<u>1500</u>	feet	<u>west</u>	to the	<u>SW</u>	corner, corner No. 3,
thence	<u>600</u>	feet	<u>north</u>	to the	<u>NW</u>	corner, corner No. 4,
thence	<u>1500</u>	feet	<u>east</u>	to the	<u>NE</u>	corner, corner No. 1, the point of beginning.

Said claim is located in the:

SE 1/4 of Section 25, T 19 N, R 49 E, M.D.M.  
SW 1/4 of Section 30, T 19 N, R 50 E, M.D.M.  
Eureka County, State of Nevada.

The boundaries of said claim were defined by law within sixty days from the date of posting of the Notice of Location. The location work, consisting of the making and filing of maps and the payment of fees prescribed by NRS 517.040, was completed by the date of recordation of this certificate.

Discoverer, Locator and Claimant:  
**Barrick Gold Exploration Inc.**

by:   
Agent for Barrick Gold Exploration Inc.

DOC # 0225452

12/20/2013

03:15 PM

WHEN RECORDED, RETURN TO:

Orson Tingey  
Barrick Gold Exploration Inc.  
293 Spruce Road  
Elko, NV 89801

Official Record

Recording requested By  
BARRICK GOLD EXPLORATION INC

Eureka County - NV

Mike Rebaleati - Recorder

Fee: \$22.50

Page 1 of 1

RPTT:

Recorded By: LLH

Book- 558 Page- 0286

This document does not contain any personal  
information (as defined by NRS 603A.040).



**CERTIFICATE OF LOCATION**

Lode Mining Claim

NOTICE IS HEREBY GIVEN that **Barrick Gold Exploration Inc.**, 293 Spruce Road, Elko, NV 89801, hereby claims under and pursuant to the laws of the State of Nevada and of the laws of the United States of America the following described LODE MINING CLAIM:

The name of the claim is the TSP 25

This claim was located on November 2, 2013, by posting a Location Notice at the discovery monument.

The length of the claim is 10 feet in a easterly direction and 1490 feet in the opposite direction from the monument where the Location Notice is posted, and the width is 300 feet on each side of the center of the vein or lode, comprising in all 1500 feet in length and 600 feet in width, and generally following a easterly-westerly course.

The exterior boundaries are distinctly marked by four substantial monuments. Each corner monument consists of a 2" x 2" x 4' wooden post with aluminum tags attached, scribed with claim name and corner description, set one foot in the ground. The boundaries can be readily traced by beginning at corner No. 1, the NE corner:

thence	<u>600</u>	feet	<u>south</u>	to the	<u>SE</u>	corner, corner No. 2,
thence	<u>1500</u>	feet	<u>west</u>	to the	<u>SW</u>	corner, corner No. 3,
thence	<u>600</u>	feet	<u>north</u>	to the	<u>NW</u>	corner, corner No. 4,
thence	<u>1500</u>	feet	<u>east</u>	to the	<u>NE</u>	corner, corner No. 1, the point of beginning.

Said claim is located in the:

SE 1/4 of Section 25, T 19 N, R 49 E, M.D.M.  
SW 1/4 of Section 25, T 19 N, R 49 E, M.D.M.  
Eureka County, State of Nevada.

The boundaries of said claim were defined by law within sixty days from the date of posting of the Notice of Location. The location work, consisting of the making and filing of maps and the payment of fees prescribed by NRS 517.040, was completed by the date of recordation of this certificate.

Discoverer, Locator and Claimant:

**Barrick Gold Exploration Inc.**

by: 

Agent for Barrick Gold Exploration Inc.

REC BLM-NVSO 19-DEC-13 NMC 1097558

WHEN RECORDED, RETURN TO:  
Orson Tingey  
Barrick Gold Exploration Inc.  
293 Spruce Road  
Elko, NV 89801

This document does not contain any personal  
information (as defined by NRS 603A.040).

DOC # 0225453

12/20/2013

03:15 PM

Official Record

Recording requested by  
BARRICK GOLD EXPLORATION INC

Eureka County - NV

Mike Rebaleati - Recorder

Fee: \$22.50

Page 1 of 1

RPTT:

Recorded By: LLH

Book- 558 Page- 0287

**CERTIFICATE OF LOCATION**

Lode Mining Claim



NOTICE IS HEREBY GIVEN that **Barrick Gold Exploration Inc.**, 293 Spruce Road, Elko, NV 89801, hereby claims under and pursuant to the laws of the State of Nevada and of the laws of the United States of America the following described LODE MINING CLAIM:

The name of the claim is the TSP 26

This claim was located on November 2, 2013, by posting a Location Notice at the discovery monument.

The length of the claim is 1490 feet in a easterly direction and 10 feet in the opposite direction from the monument where the Location Notice is posted, and the width is 300 feet on each side of the center of the vein or lode, comprising in all 1500 feet in length and 600 feet in width, and generally following a easterly-westerly course.

The exterior boundaries are distinctly marked by four substantial monuments. Each corner monument consists of a 2" x 2" x 4' wooden post with aluminum tags attached, scribed with claim name and corner description, set one foot in the ground. The boundaries can be readily traced by beginning at corner No. 1, the NE corner:

thence	<u>600</u>	feet	<u>south</u>	to the	<u>SE</u>	corner, corner No. 2,
thence	<u>1500</u>	feet	<u>west</u>	to the	<u>SW</u>	corner, corner No. 3,
thence	<u>600</u>	feet	<u>north</u>	to the	<u>NW</u>	corner, corner No. 4,
thence	<u>1500</u>	feet	<u>east</u>	to the	<u>NE</u>	corner, corner No. 1, the point of beginning.

Said claim is located in the:

SE 1/4 of Section 25, T 19 N, R 49 E, M.D.M.  
SW 1/4 of Section 30, T 19 N, R 50 E, M.D.M.  
Eureka County, State of Nevada.

The boundaries of said claim were defined by law within sixty days from the date of posting of the Notice of Location. The location work, consisting of the making and filing of maps and the payment of fees prescribed by NRS 517.040, was completed by the date of recordation of this certificate.

Discoverer, Locator and Claimant:  
**Barrick Gold Exploration Inc.**

by: [Signature]  
Agent for Barrick Gold Exploration Inc.

WHEN RECORDED, RETURN TO:  
Orson Tingey  
Barrick Gold Exploration Inc.  
293 Spruce Road  
Elko, NV 89801

This document does not contain any personal  
information (as defined by NRS 603A.040).

**DOC # 0225454**

12/20/2013

03 15 PM

**Official Record**

Recording requested By  
BARRICK GOLD EXPLORATION INC

Eureka County - NV

Mike Rebaleati - Recorder

Fee: \$22.50

Page 1 of 1

RPTT:

Recorded By: LLH

Book- 558 Page- 0288



0225454

**CERTIFICATE OF LOCATION**

Lode Mining Claim

NOTICE IS HEREBY GIVEN that **Barrick Gold Exploration Inc.**, 293 Spruce Road, Elko, NV 89801, hereby claims under and pursuant to the laws of the State of Nevada and of the laws of the United States of America the following described **LODE MINING CLAIM**:

The name of the claim is the TSP 27.

This claim was located on November 2, 2013, by posting a Location Notice at the discovery monument.

The length of the claim is 10 feet in a easterly direction and 1490 feet in the opposite direction from the monument where the Location Notice is posted, and the width is 300 feet on each side of the center of the vein or lode, comprising in all 1500 feet in length and 600 feet in width, and generally following a easterly-westerly course.

The exterior boundaries are distinctly marked by four substantial monuments. Each corner monument consists of a 2" x 2" x 4' wooden post with aluminum tags attached, scribed with claim name and corner description, set one foot in the ground. The boundaries can be readily traced by beginning at corner No. 1, the NE corner:


thence	<u>600</u>	feet	<u>south</u>	to the	<u>SE</u>	corner, corner No. 2,
thence	<u>1500</u>	feet	<u>west</u>	to the	<u>SW</u>	corner, corner No. 3,
thence	<u>600</u>	feet	<u>north</u>	to the	<u>NW</u>	corner, corner No. 4,
thence	<u>1500</u>	feet	<u>east</u>	to the	<u>NE</u>	corner, corner No. 1, the point of beginning.

Said claim is located in the:

SE 1/4 of Section 25, T 19 N, R 49 E, M.D.M.  
SW 1/4 of Section 25, T 19 N, R 49 E, M.D.M.  
Eureka County, State of Nevada.

The boundaries of said claim were defined by law within sixty days from the date of posting of the Notice of Location. The location work, consisting of the making and filing of maps and the payment of fees prescribed by NRS 517.040, was completed by the date of recordation of this certificate.

Discoverer, Locator and Claimant:  
**Barrick Gold Exploration Inc.**

by:   
Agent for Barrick Gold Exploration Inc.

WHEN RECORDED, RETURN TO:  
Orson Tingey  
Barrick Gold Exploration Inc.  
293 Spruce Road  
Elko, NV 89801

This document does not contain any personal  
information (as defined by NRS 603A.040).

**DOC # 0225455**

12/20/2013

03:15 PM

**Official Record**

Recording requested By  
BARRICK GOLD EXPLORATION INC

Eureka County - NV

Mike Rebaleati - Recorder

Fee: \$22.50

Page 1 of 1

RPTT:

Recorded By: LLH

Book- 558 Page- 0289

**CERTIFICATE OF LOCATION**

Lode Mining Claim



NOTICE IS HEREBY GIVEN that **Barrick Gold Exploration Inc.**, 293 Spruce Road, Elko, NV 89801, hereby claims under and pursuant to the laws of the State of Nevada and of the laws of the United States of America the following described LODE MINING CLAIM:

The name of the claim is the TSP 28

This claim was located on November 2, 2013, by posting a Location Notice at the discovery monument.

The length of the claim is 1490 feet in a easterly direction and 10 feet in the opposite direction from the monument where the Location Notice is posted, and the width is 300 feet on each side of the center of the vein or lode, comprising in all 1500 feet in length and 600 feet in width, and generally following a easterly-westerly course.

The exterior boundaries are distinctly marked by four substantial monuments. Each corner monument consists of a 2" x 2" x 4' wooden post with aluminum tags attached, scribed with claim name and corner description, set one foot in the ground. The boundaries can be readily traced by beginning at corner No. 1, the NE corner:

thence	<u>600</u>	feet	<u>south</u>	to the	<u>SE</u>	corner, corner No. 2,
thence	<u>1500</u>	feet	<u>west</u>	to the	<u>SW</u>	corner, corner No. 3,
thence	<u>600</u>	feet	<u>north</u>	to the	<u>NW</u>	corner, corner No. 4,
thence	<u>1500</u>	feet	<u>east</u>	to the	<u>NE</u>	corner, corner No. 1, the point of beginning.

Said claim is located in the:

SE 1/4 of Section 25, T 19 N, R 49 E, M.D.M.  
SW 1/4 of Section 30, T 19 N, R 50 E, M.D.M.  
Eureka County, State of Nevada.

The boundaries of said claim were defined by law within sixty days from the date of posting of the Notice of Location. The location work, consisting of the making and filing of maps and the payment of fees prescribed by NRS 517.040, was completed by the date of recordation of this certificate.

Discoverer, Locator and Claimant:  
**Barrick Gold Exploration Inc.**

by:   
Agent for Barrick Gold Exploration Inc.

DOC # 0225456

12/20/2013

03 15 PM

WHEN RECORDED, RETURN TO:

Orson Tingey  
Barrick Gold Exploration Inc.  
293 Spruce Road  
Elko, NV 89801

**Official Record**

Recording requested By  
BARRICK GOLD EXPLORATION INC

Eureka County - NV

Mike Rebaleati - Recorder

Fee: \$22.50

Page 1 of 1

RPTT:

Recorded By: LLH

Book- 558 Page- 0290

This document does not contain any personal  
information (as defined by NRS 603A.040).



**CERTIFICATE OF LOCATION**

Lode Mining Claim

NOTICE IS HEREBY GIVEN that **Barrick Gold Exploration Inc.**, 293 Spruce Road, Elko, NV 89801, hereby claims under and pursuant to the laws of the State of Nevada and of the laws of the United States of America the following described LODE MINING CLAIM:

The name of the claim is the TSP 29

This claim was located on November 2, 2013, by posting a Location Notice at the discovery monument.

The length of the claim is 10 feet in a easterly direction and 1490 feet in the opposite direction from the monument where the Location Notice is posted, and the width is 300 feet on each side of the center of the vein or lode, comprising in all 1500 feet in length and 600 feet in width, and generally following a easterly-westerly course.

The exterior boundaries are distinctly marked by four substantial monuments. Each corner monument consists of a 2" x 2" x 4' wooden post with aluminum tags attached, scribed with claim name and corner description, set one foot in the ground. The boundaries can be readily traced by beginning at corner No. 1, the NE corner:

thence	<u>600</u>	feet	<u>south</u>	to the	<u>SE</u>	corner, corner No. 2,
thence	<u>1500</u>	feet	<u>west</u>	to the	<u>SW</u>	corner, corner No. 3,
thence	<u>600</u>	feet	<u>north</u>	to the	<u>NW</u>	corner, corner No. 4,
thence	<u>1500</u>	feet	<u>east</u>	to the	<u>NE</u>	corner, corner No. 1, the point of beginning.

Said claim is located in the:

NE 1/4 of Section 36, T 19 N, R 49 E, M.D.M.  
NW 1/4 of Section 36, T 19 N, R 49 E, M.D.M.  
SE 1/4 of Section 25, T 19 N, R 49 E, M.D.M.  
SW 1/4 of Section 25, T 19 N, R 49 E, M.D.M.  
Eureka County, State of Nevada.

The boundaries of said claim were defined by law within sixty days from the date of posting of the Notice of Location. The location work, consisting of the making and filing of maps and the payment of fees prescribed by NRS 517.040, was completed by the date of recordation of this certificate.

Discoverer, Locator and Claimant:

**Barrick Gold Exploration Inc.**

by: 

Agent for Barrick Gold Exploration Inc.

REC BLM-NVSO 19-DEC-13 NMC 1097562



DOC # 0225457

12/20/2013

03:15 PM

WHEN RECORDED, RETURN TO:

Orson Tingey  
Barrick Gold Exploration Inc.  
293 Spruce Road  
Elko, NV 89801

Official Record

Recording requested By  
BARRICK GOLD EXPLORATION INC

Eureka County - NV

Mike Rebaleati - Recorder

Fee: \$22.50

Page 1 of 1

RPTT:

Recorded By: LLH

Book- 558 Page- 0291

This document does not contain any personal  
information (as defined by NRS 603A.040).



0225457

**CERTIFICATE OF LOCATION**

**Lode Mining Claim**

NOTICE IS HEREBY GIVEN that **Barrick Gold Exploration Inc.**, 293 Spruce Road, Elko, NV 89801, hereby claims under and pursuant to the laws of the State of Nevada and of the laws of the United States of America the following described **LODE MINING CLAIM**:

The name of the claim is the TSP 30.

This claim was located on November 2, 2013, by posting a Location Notice at the discovery monument.

The length of the claim is 1490 feet in a easterly direction and 10 feet in the opposite direction from the monument where the Location Notice is posted, and the width is 300 feet on each side of the center of the vein or lode, comprising in all 1500 feet in length and 600 feet in width, and generally following a easterly-westerly course.

The exterior boundaries are distinctly marked by four substantial monuments. Each corner monument consists of a 2" x 2" x 4' wooden post with aluminum tags attached, scribed with claim name and corner description, set one foot in the ground. The boundaries can be readily traced by beginning at corner No. 1, the NE corner:

thence	<u>600</u>	feet	<u>south</u>	to the	<u>SE</u>	corner, corner No. 2,
thence	<u>1500</u>	feet	<u>west</u>	to the	<u>SW</u>	corner, corner No. 3,
thence	<u>600</u>	feet	<u>north</u>	to the	<u>NW</u>	corner, corner No. 4,
thence	<u>1500</u>	feet	<u>east</u>	to the	<u>NE</u>	corner, corner No. 1, the point of beginning.

Said claim is located in the:

NE 1/4 of Section 36, T 19 N, R 49 E, M.D.M.  
NW 1/4 of Section 31, T 19 N, R 50 E, M.D.M.  
SE 1/4 of Section 25, T 19 N, R 49 E, M.D.M.  
SW 1/4 of Section 30, T 19 N, R 50 E, M.D.M.  
Eureka County, State of Nevada.

The boundaries of said claim were defined by law within sixty days from the date of posting of the Notice of Location. The location work, consisting of the making and filing of maps and the payment of fees prescribed by NRS 517.040, was completed by the date of recordation of this certificate.

Discoverer, Locator and Claimant:  
**Barrick Gold Exploration Inc.**

by: 

Agent for ~~Barrick~~ Gold Exploration Inc.

DOC # 0225458

12/20/2013

03:15 PM

WHEN RECORDED, RETURN TO:

Orson Tingey  
Barrick Gold Exploration Inc.  
293 Spruce Road  
Elko, NV 89801

Official Record

Recording requested By  
BARRICK GOLD EXPLORATION INC

Eureka County - NV

Mike Rebaleati - Recorder

Fee: \$22.50

Page 1 of 1

RPTT:

Recorded By: LLH

Book- 558 Page- 0292

This document does not contain any personal  
information (as defined by NRS 603A.040).



0225458

**CERTIFICATE OF LOCATION**

Lode Mining Claim

NOTICE IS HEREBY GIVEN that **Barrick Gold Exploration Inc.**, 293 Spruce Road, Elko, NV 89801, hereby claims under and pursuant to the laws of the State of Nevada and of the laws of the United States of America the following described LODE MINING CLAIM:

The name of the claim is the TSP 31.

This claim was located on November 2, 2013, by posting a Location Notice at the discovery monument.

The length of the claim is 10 feet in a easterly direction and 1490 feet in the opposite direction from the monument where the Location Notice is posted, and the width is 300 feet on each side of the center of the vein or lode, comprising in all 1500 feet in length and 600 feet in width, and generally following a easterly-westerly course.

The exterior boundaries are distinctly marked by four substantial monuments. Each corner monument consists of a 2" x 2" x 4' wooden post with aluminum tags attached, scribed with claim name and corner description, set one foot in the ground. The boundaries can be readily traced by beginning at corner No. 1, the NE corner:

thence	<u>600</u>	feet	<u>south</u>	to the	<u>SE</u>	corner, corner No. 2,
thence	<u>1500</u>	feet	<u>west</u>	to the	<u>SW</u>	corner, corner No. 3,
thence	<u>600</u>	feet	<u>north</u>	to the	<u>NW</u>	corner, corner No. 4,
thence	<u>1500</u>	feet	<u>east</u>	to the	<u>NE</u>	corner, corner No. 1, the point of beginning.

Said claim is located in the:

NE 1/4 of Section 36, T 19 N, R 49 E, M.D.M.  
NW 1/4 of Section 36, T 19 N, R 49 E, M.D.M.  
Eureka County, State of Nevada.

The boundaries of said claim were defined by law within sixty days from the date of posting of the Notice of Location. The location work, consisting of the making and filing of maps and the payment of fees prescribed by NRS 517.040, was completed by the date of recordation of this certificate.

Discoverer, Locator and Claimant:  
**Barrick Gold Exploration Inc.**

by:

  
Agent for Barrick Gold Exploration Inc.

DOC # 0225459

WHEN RECORDED, RETURN TO:  
Orson Tingey  
Barrick Gold Exploration Inc.  
293 Spruce Road  
Elko, NV 89801

This document does not contain any personal  
information (as defined by NRS 603A.040).

12/20/2013 03:15 PM  
**Official Record**  
Recording requested By  
BARRICK GOLD EXPLORATION INC  
Eureka County - NV  
Mike Rebaleati - Recorder  
Fee: \$22.50 Page 1 of 1  
RPTT: Recorded By LLH  
Book- 558 Page- 0293



**CERTIFICATE OF LOCATION**  
Lode Mining Claim

NOTICE IS HEREBY GIVEN that **Barrick Gold Exploration Inc.**, 293 Spruce Road, Elko, NV 89801, hereby claims under and pursuant to the laws of the State of Nevada and of the laws of the United States of America the following described LODE MINING CLAIM:

The name of the claim is the TSP 32.

This claim was located on November 2, 2013, by posting a Location Notice at the discovery monument.

The length of the claim is 1490 feet in a easterly direction and 10 feet in the opposite direction from the monument where the Location Notice is posted, and the width is 300 feet on each side of the center of the vein or lode, comprising in all 1500 feet in length and 600 feet in width, and generally following a easterly-westerly course.

The exterior boundaries are distinctly marked by four substantial monuments. Each corner monument consists of a 2" x 2" x 4' wooden post with aluminum tags attached, scribed with claim name and corner description, set one foot in the ground. The boundaries can be readily traced by beginning at corner No. 1, the NE corner:

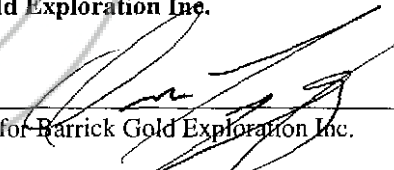
thence	<u>600</u>	feet	<u>south</u>	to the	<u>SE</u>	corner, corner No. 2,
thence	<u>1500</u>	feet	<u>west</u>	to the	<u>SW</u>	corner, corner No. 3,
thence	<u>600</u>	feet	<u>north</u>	to the	<u>NW</u>	corner, corner No. 4,
thence	<u>1500</u>	feet	<u>east</u>	to the	<u>NE</u>	corner, corner No. 1, the point of beginning.

Said claim is located in the:

NE 1/4 of Section 36, T 19 N, R 49 E, M.D.M.  
NW 1/4 of Section 31, T 19 N, R 50 E, M.D.M.  
Eureka County, State of Nevada.

The boundaries of said claim were defined by law within sixty days from the date of posting of the Notice of Location. The location work, consisting of the making and filing of maps and the payment of fees prescribed by NRS 517.040, was completed by the date of recordation of this certificate.

Discoverer, Locator and Claimant:  
**Barrick Gold Exploration Inc.**

by:   
Agent for Barrick Gold Exploration Inc.

DOC # 0225460

12/20/2013 03:15 PM

**Official Record**

Recording requested By  
BARRICK GOLD EXPLORATION INC

Eureka County - NV

Mike Rebaleati - Recorder

Fee: \$22.50

Page 1 of 1

RPTT:

Recorded By: LLH

Book- 558 Page- 0294

**WHEN RECORDED, RETURN TO:**

Orson Tingey  
Barrick Gold Exploration Inc.  
293 Spruce Road  
Elko, NV 89801

This document does not contain any personal  
information (as defined by NRS 603A.040).



**CERTIFICATE OF LOCATION**

Lode Mining Claim

NOTICE IS HEREBY GIVEN that **Barrick Gold Exploration Inc.**, 293 Spruce Road, Elko, NV 89801, hereby claims under and pursuant to the laws of the State of Nevada and of the laws of the United States of America the following described **LODE MINING CLAIM**:

The name of the claim is the TSP 33.

This claim was located on November 2, 2013, by posting a Location Notice at the discovery monument.

The length of the claim is 10 feet in a easterly direction and 1490 feet in the opposite direction from the monument where the Location Notice is posted, and the width is 300 feet on each side of the center of the vein or lode, comprising in all 1500 feet in length and 600 feet in width, and generally following a easterly-westerly course.

The exterior boundaries are distinctly marked by four substantial monuments. Each corner monument consists of a 2" x 2" x 4' wooden post with aluminum tags attached, scribed with claim name and corner description, set one foot in the ground. The boundaries can be readily traced by beginning at corner No. 1, the NE corner:

thence	<u>600</u>	feet	<u>south</u>	to the	<u>SE</u>	corner, corner No. 2,
thence	<u>1500</u>	feet	<u>west</u>	to the	<u>SW</u>	corner, corner No. 3,
thence	<u>600</u>	feet	<u>north</u>	to the	<u>NW</u>	corner, corner No. 4,
thence	<u>1500</u>	feet	<u>east</u>	to the	<u>NE</u>	corner, corner No. 1, the point of beginning.

Said claim is located in the:

NE 1/4 of Section 36, T 19 N, R 49 E, M.D.M.  
NW 1/4 of Section 36, T 19 N, R 49 E, M.D.M.  
Eureka County, State of Nevada.

The boundaries of said claim were defined by law within sixty days from the date of posting of the Notice of Location. The location work, consisting of the making and filing of maps and the payment of fees prescribed by NRS 517.040, was completed by the date of recordation of this certificate.

Discoverer, Locator and Claimant:

**Barrick Gold Exploration Inc.**

by:

Agent for Barrick Gold Exploration Inc.

DOC # 0225461

12/20/2013

03:15 PM

WHEN RECORDED, RETURN TO:

Orson Tingey  
Barrick Gold Exploration Inc.  
293 Spruce Road  
Elko, NV 89801

Official Record

Recording requested By  
BARRICK GOLD EXPLORATION INC

Eureka County - NV

Mike Rebaleati - Recorder

Fee: \$22.50

Page 1 of 1

RPTT:

Recorded By: LLH

Book- 558 Page- 0295

This document does not contain any personal  
information (as defined by NRS 603A.040).



0225461

**CERTIFICATE OF LOCATION**

Lode Mining Claim

NOTICE IS HEREBY GIVEN that **Barrick Gold Exploration Inc.**, 293 Spruce Road, Elko, NV 89801, hereby claims under and pursuant to the laws of the State of Nevada and of the laws of the United States of America the following described **LODE MINING CLAIM**:

The name of the claim is the TSP 34.

This claim was located on November 2, 2013, by posting a Location Notice at the discovery monument.

The length of the claim is 1490 feet in a easterly direction and 10 feet in the opposite direction from the monument where the Location Notice is posted, and the width is 300 feet on each side of the center of the vein or lode, comprising in all 1500 feet in length and 600 feet in width, and generally following a easterly-westerly course.

The exterior boundaries are distinctly marked by four substantial monuments. Each corner monument consists of a 2" x 2" x 4' wooden post with aluminum tags attached, scribed with claim name and corner description, set one foot in the ground. The boundaries can be readily traced by beginning at corner No. 1, the NE corner:

thence	<u>600</u>	feet	<u>south</u>	to the	<u>SE</u>	corner, corner No. 2,
thence	<u>1500</u>	feet	<u>west</u>	to the	<u>SW</u>	corner, corner No. 3,
thence	<u>600</u>	feet	<u>north</u>	to the	<u>NW</u>	corner, corner No. 4,
thence	<u>1500</u>	feet	<u>east</u>	to the	<u>NE</u>	corner, corner No. 1, the point of beginning.

Said claim is located in the:

NE 1/4 of Section 36, T 19 N, R 49 E, M.D.M.  
NW 1/4 of Section 31, T 19 N, R 50 E, M.D.M.  
Eureka County, State of Nevada.

The boundaries of said claim were defined by law within sixty days from the date of posting of the Notice of Location. The location work, consisting of the making and filing of maps and the payment of fees prescribed by NRS 517.040, was completed by the date of recordation of this certificate.

Discoverer, Locator and Claimant:  
**Barrick Gold Exploration Inc.**

by:

Agent for Barrick Gold Exploration Inc.

REC BLM-NVSO 19-DEC-13 NMC 1097567

WHEN RECORDED, RETURN TO:  
Orson Tingey  
Barrick Gold Exploration Inc.  
293 Spruce Road  
Elko, NV 89801

This document does not contain any personal  
information (as defined by NRS 603A.040).

DOC # 0225462  
12/20/2013 03:15 PM  
**Official Record**  
Recording requested By  
BARRICK GOLD EXPLORATION INC  
Eureka County - NV  
Mike Rebaleati - Recorder  
Fee: \$22.50 Page 1 of 1  
RPTT: Recorded By: LLH  
Book- 558 Page- 0296



**CERTIFICATE OF LOCATION**  
Lode Mining Claim

NOTICE IS HEREBY GIVEN that **Barrick Gold Exploration Inc.**, 293 Spruce Road, Elko, NV 89801, hereby claims under and pursuant to the laws of the State of Nevada and of the laws of the United States of America the following described LODE MINING CLAIM:

The name of the claim is the TSP 35.

This claim was located on November 2, 2013, by posting a Location Notice at the discovery monument.

The length of the claim is 10 feet in a easterly direction and 1490 feet in the opposite direction from the monument where the Location Notice is posted, and the width is 300 feet on each side of the center of the vein or lode, comprising in all 1500 feet in length and 600 feet in width, and generally following a easterly-westerly course.

The exterior boundaries are distinctly marked by four substantial monuments. Each corner monument consists of a 2" x 2" x 4' wooden post with aluminum tags attached, scribed with claim name and corner description, set one foot in the ground. The boundaries can be readily traced by beginning at corner No. 1, the NE corner:

thence	<u>600</u>	feet	<u>south</u>	to the	<u>SE</u>	corner, corner No. 2,
thence	<u>1500</u>	feet	<u>west</u>	to the	<u>SW</u>	corner, corner No. 3,
thence	<u>600</u>	feet	<u>north</u>	to the	<u>NW</u>	corner, corner No. 4,
thence	<u>1500</u>	feet	<u>east</u>	to the	<u>NE</u>	corner, corner No. 1, the point of beginning.

Said claim is located in the:

NE 1/4 of Section 36, T 19 N, R 49 E, M.D.M.  
NW 1/4 of Section 36, T 19 N, R 49 E, M.D.M.  
Eureka County, State of Nevada.

The boundaries of said claim were defined by law within sixty days from the date of posting of the Notice of Location. The location work, consisting of the making and filing of maps and the payment of fees prescribed by NRS 517.040, was completed by the date of recordation of this certificate.

Discoverer, Locator and Claimant:  
**Barrick Gold Exploration Inc.**

by:   
Agent for Barrick Gold Exploration Inc.

WHEN RECORDED, RETURN TO:  
Orson Tingey  
Barrick Gold Exploration Inc.  
293 Spruce Road  
Elko, NV 89801

This document does not contain any personal  
information (as defined by NRS 603A.040).

DOC # 0225463

12/20/2013

03:15 PM

**Official Record**

Recording requested By  
BARRICK GOLD EXPLORATION INC

Eureka County - NV

Mike Rebaleati - Recorder

Fee: \$22.50

Page 1 of 1

RPTT:

Recorded By: LLH

Book- 558 Page- 0297



0225463

**CERTIFICATE OF LOCATION**

**Lode Mining Claim**

NOTICE IS HEREBY GIVEN that **Barrick Gold Exploration Inc.**, 293 Spruce Road, Elko, NV 89801, hereby claims under and pursuant to the laws of the State of Nevada and of the laws of the United States of America the following described **LODE MINING CLAIM**:

The name of the claim is the TSP 36.

This claim was located on November 2, 2013, by posting a Location Notice at the discovery monument.

The length of the claim is 1490 feet in a easterly direction and 10 feet in the opposite direction from the monument where the Location Notice is posted, and the width is 300 feet on each side of the center of the vein or lode, comprising in all 1500 feet in length and 600 feet in width, and generally following a easterly-westerly course.

The exterior boundaries are distinctly marked by four substantial monuments. Each corner monument consists of a 2" x 2" x 4' wooden post with aluminum tags attached, scribed with claim name and corner description, set one foot in the ground. The boundaries can be readily traced by beginning at corner No. 1, the NE corner:

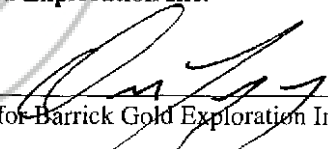
thence	<u>600</u>	feet	<u>south</u>	to the	<u>SE</u>	corner, corner No. 2,
thence	<u>1500</u>	feet	<u>west</u>	to the	<u>SW</u>	corner, corner No. 3,
thence	<u>600</u>	feet	<u>north</u>	to the	<u>NW</u>	corner, corner No. 4,
thence	<u>1500</u>	feet	<u>east</u>	to the	<u>NE</u>	corner, corner No. 1, the point of beginning.

Said claim is located in the:

NE 1/4 of Section 36, T 19 N, R 49 E, M.D.M.  
NW 1/4 of Section 31, T 19 N, R 50 E, M.D.M.  
Eureka County, State of Nevada.

The boundaries of said claim were defined by law within sixty days from the date of posting of the Notice of Location. The location work, consisting of the making and filing of maps and the payment of fees prescribed by NRS 517.040, was completed by the date of recordation of this certificate.

Discoverer, Locator and Claimant:  
**Barrick Gold Exploration Inc.**

by:   
Agent for Barrick Gold Exploration Inc.



WHEN RECORDED, RETURN TO:  
**Orson Tingey**  
**Barrick Gold Exploration Inc.**  
**293 Spruce Road**  
**Elko, NV 89801**

**Official Record**

Recording requested By  
 BARRICK GOLD EXPLORATION INC

Eureka County - NV

Mike Rebaleati - Recorder

Fee: \$22.50

Page 1 of 1

RPTT:

Recorded By: LLH

Book- 558 Page- 0298



0225464

**CERTIFICATE OF LOCATION****Lode Mining Claim**

NOTICE IS HEREBY GIVEN that **Barrick Gold Exploration Inc.**, 293 Spruce Road, Elko, NV 89801, hereby claims under and pursuant to the laws of the State of Nevada and of the laws of the United States of America the following described LODE MINING CLAIM:

The name of the claim is the TSP 37.

This claim was located on November 2, 2013, by posting a Location Notice at the discovery monument.

The length of the claim is 10 feet in a easterly direction and 1490 feet in the opposite direction from the monument where the Location Notice is posted, and the width is 300 feet on each side of the center of the vein or lode, comprising in all 1500 feet in length and 600 feet in width, and generally following a easterly-westerly course.

The exterior boundaries are distinctly marked by four substantial monuments. Each corner monument consists of a 2" x 2" x 4' wooden post with aluminum tags attached, scribed with claim name and corner description, set one foot in the ground. The boundaries can be readily traced by beginning at corner No. 1, the NE corner:

thence	<u>600</u>	feet	<u>south</u>	to the	<u>SE</u>	corner, corner No. 2,
thence	<u>1500</u>	feet	<u>west</u>	to the	<u>SW</u>	corner, corner No. 3,
thence	<u>600</u>	feet	<u>north</u>	to the	<u>NW</u>	corner, corner No. 4,
thence	<u>1500</u>	feet	<u>east</u>	to the	<u>NE</u>	corner, corner No. 1, the point of beginning.

Said claim is located in the:

NE 1/4 of Section 36, T 19 N, R 49 E, M.D.M.  
 NW 1/4 of Section 36, T 19 N, R 49 E, M.D.M.  
 SE 1/4 of Section 36, T 19 N, R 49 E, M.D.M.  
 SW 1/4 of Section 36, T 19 N, R 49 E, M.D.M.  
 Eureka County, State of Nevada.

The boundaries of said claim were defined by law within sixty days from the date of posting of the Notice of Location. The location work, consisting of the making and filing of maps and the payment of fees prescribed by NRS 517.040, was completed by the date of recordation of this certificate.

Discoverer, Locator and Claimant:  
**Barrick Gold Exploration Inc.**

by: 

Agent for Barrick Gold Exploration Inc.

DOC # 0225465

12/20/2013

03:15 PM

WHEN RECORDED, RETURN TO:

Orson Tingey  
Barrick Gold Exploration Inc.  
293 Spruce Road  
Elko, NV 89801

Official Record

Recording requested By  
BARRICK GOLD EXPLORATION INC

Eureka County - NV

Mike Rebaleati - Recorder

Fee: \$22.50

Page 1 of 1

RPTT:

Recorded By: LLH

Book- 558 Page- 0299

This document does not contain any personal  
information (as defined by NRS 603A.040).



**CERTIFICATE OF LOCATION**

Lode Mining Claim

NOTICE IS HEREBY GIVEN that **Barrick Gold Exploration Inc.**, 293 Spruce Road, Elko, NV 89801, hereby claims under and pursuant to the laws of the State of Nevada and of the laws of the United States of America the following described LODE MINING CLAIM:

The name of the claim is the TSP 38

This claim was located on November 2, 2013, by posting a Location Notice at the discovery monument.

The length of the claim is 1490 feet in a easterly direction and 10 feet in the opposite direction from the monument where the Location Notice is posted, and the width is 300 feet on each side of the center of the vein or lode, comprising in all 1500 feet in length and 600 feet in width, and generally following a easterly-westerly course.

The exterior boundaries are distinctly marked by four substantial monuments. Each corner monument consists of a 2" x 2" x 4' wooden post with aluminum tags attached, scribed with claim name and corner description, set one foot in the ground. The boundaries can be readily traced by beginning at corner No. 1, the NE corner:

thence	<u>600</u>	feet	<u>south</u>	to the	<u>SE</u>	corner, corner No. 2,
thence	<u>1500</u>	feet	<u>west</u>	to the	<u>SW</u>	corner, corner No. 3,
thence	<u>600</u>	feet	<u>north</u>	to the	<u>NW</u>	corner, corner No. 4,
thence	<u>1500</u>	feet	<u>east</u>	to the	<u>NE</u>	corner, corner No. 1, the point of beginning.

Said claim is located in the:


NE 1/4 of Section 36, T 19 N, R 49 E, M.D.M.  
NW 1/4 of Section 31, T 19 N, R 50 E, M.D.M.  
SE 1/4 of Section 36, T 19 N, R 49 E, M.D.M.  
SW 1/4 of Section 31, T 19 N, R 50 E, M.D.M.  
Eureka County, State of Nevada.

The boundaries of said claim were defined by law within sixty days from the date of posting of the Notice of Location. The location work, consisting of the making and filing of maps and the payment of fees prescribed by NRS 517.040, was completed by the date of recordation of this certificate.

Discoverer, Locator and Claimant:

**Barrick Gold Exploration Inc.**

by:

  
Agent for Barrick Gold Exploration Inc.

REC BLM-NVSO 19-DEC-13 NMC 1097571

DOC # 0225466

12/20/2013

03:15 PM

WHEN RECORDED, RETURN TO:

Orson Tingey  
Barrick Gold Exploration Inc.  
293 Spruce Road  
Elko, NV 89801

Official Record

Recording requested By  
BARRICK GOLD EXPLORATION INC

Eureka County - NV  
Mike Rebaleati - Recorder

Fee: \$22.50

Page 1 of 1

RPTT:

Recorded By: LLH

Book- 558 Page- 0300

This document does not contain any personal  
information (as defined by NRS 603A.040).



**CERTIFICATE OF LOCATION**

**Lode Mining Claim**

NOTICE IS HEREBY GIVEN that **Barrick Gold Exploration Inc.**, 293 Spruce Road, Elko, NV 89801, hereby claims under and pursuant to the laws of the State of Nevada and of the laws of the United States of America the following described **LODE MINING CLAIM**:

The name of the claim is the TSP 39.

This claim was located on November 2, 2013, by posting a Location Notice at the discovery monument.

The length of the claim is 10 feet in a easterly direction and 1490 feet in the opposite direction from the monument where the Location Notice is posted, and the width is 300 feet on each side of the center of the vein or lode, comprising in all 1500 feet in length and 600 feet in width, and generally following a easterly-westerly course.

The exterior boundaries are distinctly marked by four substantial monuments. Each corner monument consists of a 2" x 2" x 4' wooden post with aluminum tags attached, scribed with claim name and corner description, set one foot in the ground. The boundaries can be readily traced by beginning at corner No. 1, the NE corner:

thence	<u>600</u>	feet	<u>south</u>	to the	<u>SE</u>	corner, corner No. 2,
thence	<u>1500</u>	feet	<u>west</u>	to the	<u>SW</u>	corner, corner No. 3,
thence	<u>600</u>	feet	<u>north</u>	to the	<u>NW</u>	corner, corner No. 4,
thence	<u>1500</u>	feet	<u>east</u>	to the	<u>NE</u>	corner, corner No. 1, the point of beginning.

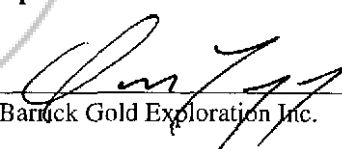
Said claim is located in the:

SE 1/4 of Section 36, T 19 N, R 49 E, M.D.M.  
SW 1/4 of Section 36, T 19 N, R 49 E, M.D.M.  
Eureka County, State of Nevada.

The boundaries of said claim were defined by law within sixty days from the date of posting of the Notice of Location. The location work, consisting of the making and filing of maps and the payment of fees prescribed by NRS 517.040, was completed by the date of recordation of this certificate.

Discoverer, Locator and Claimant:  
**Barrick Gold Exploration Inc.**

by:

  
Agent for Barrick Gold Exploration Inc.

DOC # 0225467

12/20/2013

03:15 PM

**Official Record**

Recording requested By  
BARRICK GOLD EXPLORATION INC

Eureka County - NV

Mike Rebaleati - Recorder

Fee: \$22.50

Page 1 of 1

RPTT:

Recorded By: LLH

Book- 558 Page- 0301

**WHEN RECORDED, RETURN TO:**

Orson Tingey  
Barrick Gold Exploration Inc.  
293 Spruce Road  
Elko, NV 89801

This document does not contain any personal  
information (as defined by NRS 603A.040).



**CERTIFICATE OF LOCATION**

Lode Mining Claim

NOTICE IS HEREBY GIVEN that **Barrick Gold Exploration Inc.**, 293 Spruce Road, Elko, NV 89801, hereby claims under and pursuant to the laws of the State of Nevada and of the laws of the United States of America the following described LODE MINING CLAIM:

The name of the claim is the TSP 40.

This claim was located on November 2, 2013, by posting a Location Notice at the discovery monument.

The length of the claim is 1490 feet in a easterly direction and 10 feet in the opposite direction from the monument where the Location Notice is posted, and the width is 300 feet on each side of the center of the vein or lode, comprising in all 1500 feet in length and 600 feet in width, and generally following a easterly-westerly course.

The exterior boundaries are distinctly marked by four substantial monuments. Each corner monument consists of a 2" x 2" x 4' wooden post with aluminum tags attached, scribed with claim name and corner description, set one foot in the ground. The boundaries can be readily traced by beginning at corner No. 1, the NE corner:

thence	<u>600</u>	feet	<u>south</u>	to the	<u>SE</u>	corner, corner No. 2,
thence	<u>1500</u>	feet	<u>west</u>	to the	<u>SW</u>	corner, corner No. 3,
thence	<u>600</u>	feet	<u>north</u>	to the	<u>NW</u>	corner, corner No. 4,
thence	<u>1500</u>	feet	<u>east</u>	to the	<u>NE</u>	corner, corner No. 1, the point of beginning.

Said claim is located in the:

SE 1/4 of Section 36, T 19 N, R 49 E, M.D.M.  
SW 1/4 of Section 31, T 19 N, R 50 E, M.D.M.  
Eureka County, State of Nevada.

The boundaries of said claim were defined by law within sixty days from the date of posting of the Notice of Location. The location work, consisting of the making and filing of maps and the payment of fees prescribed by NRS 517.040, was completed by the date of recordation of this certificate.

Discoverer, Locator and Claimant:  
**Barrick Gold Exploration Inc.**

by:

Agent for Barrick Gold Exploration Inc.

DOC # 0225468

12/20/2013

03:15 PM

WHEN RECORDED, RETURN TO:  
Orson Tingey  
Barrick Gold Exploration Inc.  
293 Spruce Road  
Elko, NV 89801

**Official Record**

Recording requested By  
BARRICK GOLD EXPLORATION INC

Eureka County - NV

Mike Rebaleati - Recorder

Fee: \$22.50

Page 1 of 1

RPTT:

Recorded By: LLH

Book- 558 Page- 0302

This document does not contain any personal  
information (as defined by NRS 603A.040).



0225468

**CERTIFICATE OF LOCATION**

Lode Mining Claim

NOTICE IS HEREBY GIVEN that **Barrick Gold Exploration Inc.**, 293 Spruce Road, Elko, NV 89801, hereby claims under and pursuant to the laws of the State of Nevada and of the laws of the United States of America the following described LODE MINING CLAIM:

The name of the claim is the TSP 41.

This claim was located on November 2, 2013, by posting a Location Notice at the discovery monument.

The length of the claim is 10 feet in a easterly direction and 1490 feet in the opposite direction from the monument where the Location Notice is posted, and the width is 300 feet on each side of the center of the vein or lode, comprising in all 1500 feet in length and 600 feet in width, and generally following a easterly-westerly course.

The exterior boundaries are distinctly marked by four substantial monuments. Each corner monument consists of a 2" x 2" x 4' wooden post with aluminum tags attached, scribed with claim name and corner description, set one foot in the ground. The boundaries can be readily traced by beginning at corner No. 1, the NE corner:

thence	<u>600</u>	feet	<u>south</u>	to the	<u>SE</u>	corner, corner No. 2,
thence	<u>1500</u>	feet	<u>west</u>	to the	<u>SW</u>	corner, corner No. 3,
thence	<u>600</u>	feet	<u>north</u>	to the	<u>NW</u>	corner, corner No. 4,
thence	<u>1500</u>	feet	<u>east</u>	to the	<u>NE</u>	corner, corner No. 1, the point of beginning.

Said claim is located in the:

SE 1/4 of Section 36, T 19 N, R 49 E, M.D.M.  
SW 1/4 of Section 36, T 19 N, R 49 E, M.D.M.  
Eureka County, State of Nevada.

The boundaries of said claim were defined by law within sixty days from the date of posting of the Notice of Location. The location work, consisting of the making and filing of maps and the payment of fees prescribed by NRS 517.040, was completed by the date of recordation of this certificate.

Discoverer, Locator and Claimant:  
**Barrick Gold Exploration Inc.**

by: [Signature]  
Agent for Barrick Gold Exploration Inc.

WHEN RECORDED, RETURN TO:  
Orson Tingey  
Barrick Gold Exploration Inc.  
293 Spruce Road  
Elko, NV 89801

This document does not contain any personal  
information (as defined by NRS 603A.040).

DOC # 0225469  
12/20/2013 03:15 PM  
**Official Record**  
Recording requested By  
BARRICK GOLD EXPLORATION INC  
Eureka County - NV  
Mike Rebaleati - Recorder  
Fee: \$22.50 Page 1 of 1  
RPTT Recorded By: LLH  
Book- 558 Page- 0303



**CERTIFICATE OF LOCATION**  
Lode Mining Claim

NOTICE IS HEREBY GIVEN that **Barrick Gold Exploration Inc.**, 293 Spruce Road, Elko, NV 89801, hereby claims under and pursuant to the laws of the State of Nevada and of the laws of the United States of America the following described LODE MINING CLAIM:

The name of the claim is the TSP 42.

This claim was located on November 2, 2013, by posting a Location Notice at the discovery monument.

The length of the claim is 1490 feet in a easterly direction and 10 feet in the opposite direction from the monument where the Location Notice is posted, and the width is 300 feet on each side of the center of the vein or lode, comprising in all 1500 feet in length and 600 feet in width, and generally following a easterly-westerly course.

The exterior boundaries are distinctly marked by four substantial monuments. Each corner monument consists of a 2" x 2" x 4" wooden post with aluminum tags attached, scribed with claim name and corner description, set one foot in the ground. The boundaries can be readily traced by beginning at corner No. 1, the NE corner:

thence	<u>600</u>	feet	<u>south</u>	to the	<u>SE</u>	corner, corner No. 2,
thence	<u>1500</u>	feet	<u>west</u>	to the	<u>SW</u>	corner, corner No. 3,
thence	<u>600</u>	feet	<u>north</u>	to the	<u>NW</u>	corner, corner No. 4,
thence	<u>1500</u>	feet	<u>east</u>	to the	<u>NE</u>	corner, corner No. 1, the point of beginning.

Said claim is located in the:

SE 1/4 of Section 36, T 19 N, R 49 E, M.D.M.  
SW 1/4 of Section 31, T 19 N, R 50 E, M.D.M.  
Eureka County, State of Nevada.

The boundaries of said claim were defined by law within sixty days from the date of posting of the Notice of Location. The location work, consisting of the making and filing of maps and the payment of fees prescribed by NRS 517.040, was completed by the date of recordation of this certificate.

Discoverer, Locator and Claimant:  
**Barrick Gold Exploration Inc.**

by: [Signature]  
Agent for Barrick Gold Exploration Inc.

DOC # 0225470

12/20/2013

03:15 PM

WHEN RECORDED, RETURN TO:

Orson Tingey  
Barrick Gold Exploration Inc.  
293 Spruce Road  
Elko, NV 89801

Official Record

Recording requested By  
BARRICK GOLD EXPLORATION INC

Eureka County - NV

Mike Rebaleati - Recorder

Fee: \$22.50

Page 1 of 1

RPTT:

Recorded By: LLH

Book- 558 Page- 0304

This document does not contain any personal  
information (as defined by NRS 603A.040).



0225470

**CERTIFICATE OF LOCATION**

*Lode Mining Claim*

NOTICE IS HEREBY GIVEN that **Barrick Gold Exploration Inc.**, 293 Spruce Road, Elko, NV 89801, hereby claims under and pursuant to the laws of the State of Nevada and of the laws of the United States of America the following described LODE MINING CLAIM:

The name of the claim is the TSP 43.

This claim was located on November 2, 2013, by posting a Location Notice at the discovery monument.

The length of the claim is 10 feet in a easterly direction and 1490 feet in the opposite direction from the monument where the Location Notice is posted, and the width is 300 feet on each side of the center of the vein or lode, comprising in all 1500 feet in length and 600 feet in width, and generally following a easterly-westerly course.

The exterior boundaries are distinctly marked by four substantial monuments. Each corner monument consists of a 2" x 2" x 4' wooden post with aluminum tags attached, scribed with claim name and corner description, *set one foot in the ground. The boundaries can be readily traced by beginning at corner No. 1, the* NE corner:

thence	<u>600</u>	feet	<u>south</u>	to the	<u>SE</u>	corner, corner No. 2,
thence	<u>1500</u>	feet	<u>west</u>	to the	<u>SW</u>	corner, corner No. 3,
thence	<u>600</u>	feet	<u>north</u>	to the	<u>NW</u>	corner, corner No. 4,
thence	<u>1500</u>	feet	<u>east</u>	to the	<u>NE</u>	corner, corner No. 1, the point of beginning.

Said claim is located in the:

SE 1/4 of Section 36, T 19 N, R 49 E, M.D.M.  
SW 1/4 of Section 36, T 19 N, R 49 E, M.D.M.  
Eureka County, State of Nevada.

The boundaries of said claim were defined by law within sixty days from the date of posting of the Notice of Location. The location work, consisting of the making and filing of maps and the payment of fees prescribed by NRS 517.040, was completed by the date of recordation of this certificate.

Discoverer, Locator and Claimant:  
**Barrick Gold Exploration Inc.**

by: [Signature]  
Agent for Barrick Gold Exploration Inc.

REC BLH-NVSO 19-DEC-13 NMC 1097576



DOC # 0225471

12/20/2013

03:15 PM

WHEN RECORDED, RETURN TO:

Orson Tingey  
Barrick Gold Exploration Inc.  
293 Spruce Road  
Elko, NV 89801

Official Record

Recording requested By  
BARRICK GOLD EXPLORATION INC

Eureka County - NV

Mike Rebaleati - Recorder

Fee: \$22.50

Page 1 of 1

RPTT:

Recorded By: LLH

Book- 558 Page- 0305

This document does not contain any personal  
information (as defined by NRS 603A.040).



0225471

**CERTIFICATE OF LOCATION**

**Lode Mining Claim**

NOTICE IS HEREBY GIVEN that **Barrick Gold Exploration Inc.**, 293 Spruce Road, Elko, NV 89801, hereby claims under and pursuant to the laws of the State of Nevada and of the laws of the United States of America the following described LODE MINING CLAIM:

The name of the claim is the TSP 44.

This claim was located on November 2, 2013, by posting a Location Notice at the discovery monument.

The length of the claim is 1490 feet in a easterly direction and 10 feet in the opposite direction from the monument where the Location Notice is posted, and the width is 300 feet on each side of the center of the vein or lode, comprising in all 1500 feet in length and 600 feet in width, and generally following a easterly-westerly course.

The exterior boundaries are distinctly marked by four substantial monuments. Each corner monument consists of a 2" x 2" x 4' wooden post with aluminum tags attached, scribed with claim name and corner description, set one foot in the ground. The boundaries can be readily traced by beginning at corner No. 1, the NE corner:

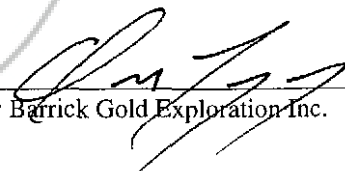
thence	<u>600</u>	feet	<u>south</u>	to the	<u>SE</u>	corner, corner No. 2,
thence	<u>1500</u>	feet	<u>west</u>	to the	<u>SW</u>	corner, corner No. 3,
thence	<u>600</u>	feet	<u>north</u>	to the	<u>NW</u>	corner, corner No. 4,
thence	<u>1500</u>	feet	<u>east</u>	to the	<u>NE</u>	corner, corner No. 1, the point of beginning.

Said claim is located in the:

SE 1/4 of Section 36, T 19 N, R 49 E, M.D.M.  
SW 1/4 of Section 31, T 19 N, R 50 E, M.D.M.  
Eureka County, State of Nevada.

The boundaries of said claim were defined by law within sixty days from the date of posting of the Notice of Location. The location work, consisting of the making and filing of maps and the payment of fees prescribed by NRS 517.040, was completed by the date of recordation of this certificate.

Discoverer, Locator and Claimant:  
**Barrick Gold Exploration Inc.**

by:   
Agent for Barrick Gold Exploration Inc.

DOC # 0225472

12/20/2013

03:15 PM

WHEN RECORDED, RETURN TO:

Orson Tingey  
Barrick Gold Exploration Inc.  
293 Spruce Road  
Elko, NV 89801

Official Record

Recording requested By  
BARRICK GOLD EXPLORATION INC

Eureka County - NV

Mike Rebaleati - Recorder

Fee: \$22.50

Page 1 of 1

RPTT:

Recorded By: LLH

Book- 558 Page- 0306

This document does not contain any personal  
information (as defined by NRS 603A.040).



**CERTIFICATE OF LOCATION**

Lode Mining Claim

NOTICE IS HEREBY GIVEN that **Barrick Gold Exploration Inc.**, 293 Spruce Road, Elko, NV 89801, hereby claims under and pursuant to the laws of the State of Nevada and of the laws of the United States of America the following described LODE MINING CLAIM:

The name of the claim is the TSP 45.

This claim was located on November 2, 2013, by posting a Location Notice at the discovery monument.

The length of the claim is 10 feet in a easterly direction and 1490 feet in the opposite direction from the monument where the Location Notice is posted, and the width is 300 feet on each side of the center of the vein or lode, comprising in all 1500 feet in length and 600 feet in width, and generally following a easterly-westerly course.

The exterior boundaries are distinctly marked by four substantial monuments. Each corner monument consists of a 2" x 2" x 4' wooden post with aluminum tags attached, scribed with claim name and corner description, set one foot in the ground. The boundaries can be readily traced by beginning at corner No. 1, the NE corner:

thence	<u>600</u>	feet	<u>south</u>	to the	<u>SE</u>	corner, corner No. 2,
thence	<u>1500</u>	feet	<u>west</u>	to the	<u>SW</u>	corner, corner No. 3,
thence	<u>600</u>	feet	<u>north</u>	to the	<u>NW</u>	corner, corner No. 4,
thence	<u>1500</u>	feet	<u>east</u>	to the	<u>NE</u>	corner, corner No. 1, the point of beginning.

Said claim is located in the:

SE 1/4 of Section 36, T 19 N, R 49 E, M.D.M.  
SW 1/4 of Section 36, T 19 N, R 49 E, M.D.M.  
Eureka County, State of Nevada.

The boundaries of said claim were defined by law within sixty days from the date of posting of the Notice of Location. The location work, consisting of the making and filing of maps and the payment of fees prescribed by NRS 517.040, was completed by the date of recordation of this certificate.

Discoverer, Locator and Claimant:  
**Barrick Gold Exploration Inc.**

by: [Signature]  
Agent for Barrick Gold Exploration Inc.

REC BLN-NVSO 19-DEC-13 NMC 1097578

DOC # 0225473

12/20/2013

03:15 PM

WHEN RECORDED, RETURN TO:

Orson Tingey  
Barrick Gold Exploration Inc.  
293 Spruce Road  
Elko, NV 89801

Official Record

Recording requested By  
BARRICK GOLD EXPLORATION INC

Eureka County - NV

Mike Rebaleati - Recorder

Fee: \$22.50

Page 1 of 1

RPTT:

Recorded By: LLH

Book- 558 Page- 0307

This document does not contain any personal  
information (as defined by NRS 603A.040).

**CERTIFICATE OF LOCATION**

Lode Mining Claim



NOTICE IS HEREBY GIVEN that **Barrick Gold Exploration Inc.**, 293 Spruce Road, Elko, NV 89801, hereby claims under and pursuant to the laws of the State of Nevada and of the laws of the United States of America the following described LODE MINING CLAIM:

The name of the claim is the TSP 46.

This claim was located on November 2, 2013, by posting a Location Notice at the discovery monument.

The length of the claim is 1490 feet in a easterly direction and 10 feet in the opposite direction from the monument where the Location Notice is posted, and the width is 300 feet on each side of the center of the vein or lode, comprising in all 1500 feet in length and 600 feet in width, and generally following a easterly-westerly course.

The exterior boundaries are distinctly marked by four substantial monuments. Each corner monument consists of a 2" x 2" x 4" wooden post with aluminum tags attached, scribed with claim name and corner description, set one foot in the ground. The boundaries can be readily traced by beginning at corner No. 1, the NE corner:

thence	<u>600</u>	feet	<u>south</u>	to the	<u>SE</u>	corner, corner No. 2,
thence	<u>1500</u>	feet	<u>west</u>	to the	<u>SW</u>	corner, corner No. 3,
thence	<u>600</u>	feet	<u>north</u>	to the	<u>NW</u>	corner, corner No. 4,
thence	<u>1500</u>	feet	<u>east</u>	to the	<u>NE</u>	corner, corner No. 1, the point of beginning.

Said claim is located in the:

SE 1/4 of Section 36, T 19 N, R 49 E, M.D.M.  
SW 1/4 of Section 31, T 19 N, R 50 E, M.D.M.  
Eureka County, State of Nevada.

The boundaries of said claim were defined by law within sixty days from the date of posting of the Notice of Location. The location work, consisting of the making and filing of maps and the payment of fees prescribed by NRS 517.040, was completed by the date of recordation of this certificate.

Discoverer, Locator and Claimant:  
**Barrick Gold Exploration Inc.**

by:

Agent for Barrick Gold Exploration Inc.

DOC # 0225474

12/20/2013

03 15 PM

WHEN RECORDED, RETURN TO:  
Orson Tingey  
Barrick Gold Exploration Inc.  
293 Spruce Road  
Elko, NV 89801

**Official Record**

Recording requested By  
BARRICK GOLD EXPLORATION INC

Eureka County - NV

Mike Rebaleati - Recorder

Fee: \$22.50

Page 1 of 1

RPTT:

Recorded By: LLH

Book- 558 Page- 0308

This document does not contain any personal  
information (as defined by NRS 603A.040).



0225474

**CERTIFICATE OF LOCATION**

Lode Mining Claim

NOTICE IS HEREBY GIVEN that **Barrick Gold Exploration Inc.**, 293 Spruce Road, Elko, NV 89801, hereby claims under and pursuant to the laws of the State of Nevada and of the laws of the United States of America the following described LODE MINING CLAIM:

The name of the claim is the TSP 47.

This claim was located on November 2, 2013, by posting a Location Notice at the discovery monument.

The length of the claim is 10 feet in a easterly direction and 1490 feet in the opposite direction from the monument where the Location Notice is posted, and the width is 300 feet on each side of the center of the vein or lode, comprising in all 1500 feet in length and 600 feet in width, and generally following a easterly-westerly course.

The exterior boundaries are distinctly marked by four substantial monuments. Each corner monument consists of a 2" x 2" x 4' wooden post with aluminum tags attached, scribed with claim name and corner description, set one foot in the ground. The boundaries can be readily traced by beginning at corner No. 1, the NE corner:

thence	<u>600</u>	feet	<u>south</u>	to the	<u>SE</u>	corner, corner No. 2,
thence	<u>1500</u>	feet	<u>west</u>	to the	<u>SW</u>	corner, corner No. 3,
thence	<u>600</u>	feet	<u>north</u>	to the	<u>NW</u>	corner, corner No. 4,
thence	<u>1500</u>	feet	<u>east</u>	to the	<u>NE</u>	corner, corner No. 1, the point of beginning.

Said claim is located in the:

NE 1/4 of Section 1, T 18 N, R 49 E, M.D.M.  
NW 1/4 of Section 1, T 18 N, R 49 E, M.D.M.  
SE 1/4 of Section 36, T 19 N, R 49 E, M.D.M.  
SW 1/4 of Section 36, T 19 N, R 49 E, M.D.M.  
Eureka County, State of Nevada.

The boundaries of said claim were defined by law within sixty days from the date of posting of the Notice of Location. The location work, consisting of the making and filing of maps and the payment of fees prescribed by NRS 517.040, was completed by the date of recordation of this certificate.

Discoverer, Locator and Claimant:  
**Barrick Gold Exploration Inc.**

by: 

Agent for Barrick Gold Exploration Inc.

DOC # 0225475

12/20/2013

03:15 PM

WHEN RECORDED, RETURN TO:

Orson Tingey  
Barrick Gold Exploration Inc.  
293 Spruce Road  
Elko, NV 89801

**Official Record**

Recording requested By  
BARRICK GOLD EXPLORATION INC

Eureka County - NV

Mike Rebaleati - Recorder

Fee: \$22.50

Page 1 of 1

RPTT

Recorded By: LLH

Book- 558 Page- 0309

This document does not contain any personal  
information (as defined by NRS 603A.040).



0225475

**CERTIFICATE OF LOCATION**

Lode Mining Claim

NOTICE IS HEREBY GIVEN that **Barrick Gold Exploration Inc.**, 293 Spruce Road, Elko, NV 89801, hereby claims under and pursuant to the laws of the State of Nevada and of the laws of the United States of America the following described LODE MINING CLAIM:

The name of the claim is the TSP 48.

This claim was located on November 2, 2013, by posting a Location Notice at the discovery monument.

The length of the claim is 1490 feet in a easterly direction and 10 feet in the opposite direction from the monument where the Location Notice is posted, and the width is 300 feet on each side of the center of the vein or lode, comprising in all 1500 feet in length and 600 feet in width, and generally following a easterly-westerly course.

The exterior boundaries are distinctly marked by four substantial monuments. Each corner monument consists of a 2" x 2" x 4' wooden post with aluminum tags attached, scribed with claim name and corner description, set one foot in the ground. The boundaries can be readily traced by beginning at corner No. 1, the NE corner:

thence	<u>600</u>	feet	<u>south</u>	to the	<u>SE</u>	corner, corner No. 2,
thence	<u>1500</u>	feet	<u>west</u>	to the	<u>SW</u>	corner, corner No. 3,
thence	<u>600</u>	feet	<u>north</u>	to the	<u>NW</u>	corner, corner No. 4,
thence	<u>1500</u>	feet	<u>east</u>	to the	<u>NE</u>	corner, corner No. 1, the point of beginning.

Said claim is located in the:

NE 1/4 of Section 1, T 18 N, R 49 E, M.D.M.  
SE 1/4 of Section 36, T 19 N, R 49 E, M.D.M.  
SW 1/4 of Section 31, T 19 N, R 50 E, M.D.M.  
Eureka County, State of Nevada.

The boundaries of said claim were defined by law within sixty days from the date of posting of the Notice of Location. The location work, consisting of the making and filing of maps and the payment of fees prescribed by NRS 517.040, was completed by the date of recordation of this certificate.

Discoverer, Locator and Claimant:  
**Barrick Gold Exploration Inc.**

by: 

Agent for Barrick Gold Exploration Inc.

REC BLM-NVSO 19-DEC-13 NMC 1097581

DOC # 0225476

12/20/2013

03:15 PM

WHEN RECORDED, RETURN TO:  
Orson Tingey  
Barrick Gold Exploration Inc.  
293 Spruce Road  
Elko, NV 89801

**Official Record**  
Recording requested By  
BARRICK GOLD EXPLORATION INC

Eureka County - NV  
Mike Rebaleati - Recorder

Fee: \$22.50

Page 1 of 1

RPTT:

Recorded By: LLH

Book- 558 Page- 0310

This document does not contain any personal  
information (as defined by NRS 603A.040).



0225476

**CERTIFICATE OF LOCATION**

Lode Mining Claim

NOTICE IS HEREBY GIVEN that **Barrick Gold Exploration Inc.**, 293 Spruce Road, Elko, NV 89801, hereby claims under and pursuant to the laws of the State of Nevada and of the laws of the United States of America the following described LODE MINING CLAIM:

The name of the claim is the TSP 49.

This claim was located on November 2, 2013, by posting a Location Notice at the discovery monument.

The length of the claim is 10 feet in a easterly direction and 1490 feet in the opposite direction from the monument where the Location Notice is posted, and the width is 300 feet on each side of the center of the vein or lode, comprising in all 1500 feet in length and 600 feet in width, and generally following a easterly-westerly course.

The exterior boundaries are distinctly marked by four substantial monuments. Each corner monument consists of a 2" x 2" x 4' wooden post with aluminum tags attached, scribed with claim name and corner description, set one foot in the ground. The boundaries can be readily traced by beginning at corner No. 1, the NE corner:

thence	<u>600</u>	feet	<u>south</u>	to the	<u>SE</u>	corner, corner No. 2,
thence	<u>1500</u>	feet	<u>west</u>	to the	<u>SW</u>	corner, corner No. 3,
thence	<u>600</u>	feet	<u>north</u>	to the	<u>NW</u>	corner, corner No. 4,
thence	<u>1500</u>	feet	<u>east</u>	to the	<u>NE</u>	corner, corner No. 1, the point of beginning.

Said claim is located in the:

NE 1/4 of Section 1, T 18 N, R 49 E, M.D.M.  
NW 1/4 of Section 1, T 18 N, R 49 E, M.D.M.  
Eureka County, State of Nevada.

The boundaries of said claim were defined by law within sixty days from the date of posting of the Notice of Location. The location work, consisting of the making and filing of maps and the payment of fees prescribed by NRS 517.040, was completed by the date of recordation of this certificate.

Discoverer, Locator and Claimant:  
**Barrick Gold Exploration Inc.**

by: [Signature]  
Agent for Barrick Gold Exploration Inc.

DOC # 0225477

12/20/2013

03:15 PM

**Official Record**

Recording requested By  
BARRICK GOLD EXPLORATION INC

Eureka County - NV

Mike Rebaleati - Recorder

Fee: \$22.50

Page 1 of 1

RPTT:

Recorded By: LLH

Book- 658 Page- 0311

**WHEN RECORDED, RETURN TO:**

Orson Tingey  
Barrick Gold Exploration Inc.  
293 Spruce Road  
Elko, NV 89801

This document does not contain any personal  
information (as defined by NRS 603A.040).



0225477

**CERTIFICATE OF LOCATION**

Lode Mining Claim

NOTICE IS HEREBY GIVEN that **Barrick Gold Exploration Inc.**, 293 Spruce Road, Elko, NV 89801, hereby claims under and pursuant to the laws of the State of Nevada and of the laws of the United States of America the following described **LODE MINING CLAIM**:

The name of the claim is the TSP 50

This claim was located on November 2, 2013, by posting a Location Notice at the discovery monument.

The length of the claim is 1490 feet in a easterly direction and 10 feet in the opposite direction from the monument where the Location Notice is posted, and the width is 300 feet on each side of the center of the vein or lode, comprising in all 1500 feet in length and 600 feet in width, and generally following a easterly-westerly course.

The exterior boundaries are distinctly marked by four substantial monuments. Each corner monument consists of a 2" x 2" x 4' wooden post with aluminum tags attached, scribed with claim name and corner description, set one foot in the ground. The boundaries can be readily traced by beginning at corner No. 1, the NE corner:

thence	<u>600</u>	feet	<u>south</u>	to the	<u>SE</u>	corner, corner No. 2,
thence	<u>1500</u>	feet	<u>west</u>	to the	<u>SW</u>	corner, corner No. 3,
thence	<u>600</u>	feet	<u>north</u>	to the	<u>NW</u>	corner, corner No. 4,
thence	<u>1500</u>	feet	<u>east</u>	to the	<u>NE</u>	corner, corner No. 1, the point of beginning.

Said claim is located in the:

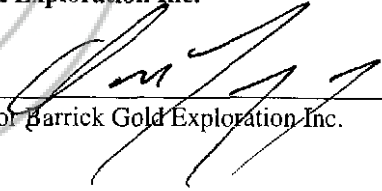
NE 1/4 of Section 1, T 18 N, R 49 E, M.D.M.  
Eureka County, State of Nevada.

The boundaries of said claim were defined by law within sixty days from the date of posting of the Notice of Location. The location work, consisting of the making and filing of maps and the payment of fees prescribed by NRS 517.040, was completed by the date of recordation of this certificate.

Discoverer, Locator and Claimant:

**Barrick Gold Exploration Inc.**

by:

  
Agent for Barrick Gold Exploration Inc.



WHEN RECORDED, RETURN TO:  
Orson Tingey  
Barrick Gold Exploration Inc.  
293 Spruce Road  
Elko, NV 89801

This document does not contain any personal  
information (as defined by NRS 603A.040).

DOC # 0225478

12/20/2013

03:15 PM

Official Record

Recording requested By  
BARRICK GOLD EXPLORATION INC

Eureka County - NV

Mike Rebaleati - Recorder

Fee: \$22.50

Page 1 of 1

RPTT:

Recorded By: LLH

Book- 558 Page- 0312



0225478

**CERTIFICATE OF LOCATION**

Lode Mining Claim

NOTICE IS HEREBY GIVEN that **Barrick Gold Exploration Inc.**, 293 Spruce Road, Elko, NV 89801, hereby claims under and pursuant to the laws of the State of Nevada and of the laws of the United States of America the following described LODE MINING CLAIM:

The name of the claim is the TSP 51.

This claim was located on November 2, 2013, by posting a Location Notice at the discovery monument.

The length of the claim is 10 feet in a easterly direction and 1490 feet in the opposite direction from the monument where the Location Notice is posted, and the width is 300 feet on each side of the center of the vein or lode, comprising in all 1500 feet in length and 600 feet in width, and generally following a easterly-westerly course.

The exterior boundaries are distinctly marked by four substantial monuments. Each corner monument consists of a 2" x 2" x 4' wooden post with aluminum tags attached, scribed with claim name and corner description, set one foot in the ground. The boundaries can be readily traced by beginning at corner No. 1, the NE corner:

thence	<u>600</u>	feet	<u>south</u>	to the	<u>SE</u>	corner, corner No. 2,
thence	<u>1500</u>	feet	<u>west</u>	to the	<u>SW</u>	corner, corner No. 3,
thence	<u>600</u>	feet	<u>north</u>	to the	<u>NW</u>	corner, corner No. 4,
thence	<u>1500</u>	feet	<u>east</u>	to the	<u>NE</u>	corner, corner No. 1, the point of beginning.

Said claim is located in the:

NE 1/4 of Section 1, T 18 N, R 49 E, M.D.M.  
NW 1/4 of Section 1, T 18 N, R 49 E, M.D.M.  
Eureka County, State of Nevada.

The boundaries of said claim were defined by law within sixty days from the date of posting of the Notice of Location. The location work, consisting of the making and filing of maps and the payment of fees prescribed by NRS 517.040, was completed by the date of recordation of this certificate.

Discoverer, Locator and Claimant:  
**Barrick Gold Exploration Inc.**

by: [Signature]  
Agent for Barrick Gold Exploration Inc.

WHEN RECORDED, RETURN TO:  
Orson Tingey  
Barrick Gold Exploration Inc.  
293 Spruce Road  
Elko, NV 89801

This document does not contain any personal  
information (as defined by NRS 603A.040).

DOC # 0225479

12/20/2013 03:15 PM

Official Record

Recording requested By  
BARRICK GOLD EXPLORATION INC.

Eureka County - NV

Mike Rebaleati - Recorder

Fee: \$22.50

Page 1 of 1

RPTT:

Recorded By: LLH

Book- 558 Page- 0313



0225479

**CERTIFICATE OF LOCATION**

Lode Mining Claim

NOTICE IS HEREBY GIVEN that **Barrick Gold Exploration Inc.**, 293 Spruce Road, Elko, NV 89801, hereby claims under and pursuant to the laws of the State of Nevada and of the laws of the United States of America the following described **LODE MINING CLAIM**:

The name of the claim is the TSP 52.

This claim was located on November 2, 2013, by posting a Location Notice at the discovery monument.

The length of the claim is 1490 feet in a easterly direction and 10 feet in the opposite direction from the monument where the Location Notice is posted, and the width is 300 feet on each side of the center of the vein or lode, comprising in all 1500 feet in length and 600 feet in width, and generally following a easterly-westerly course.

The exterior boundaries are distinctly marked by four substantial monuments. Each corner monument consists of a 2" x 2" x 4' wooden post with aluminum tags attached, scribed with claim name and corner description, set one foot in the ground. The boundaries can be readily traced by beginning at corner No. 1, the NE corner:

thence	<u>600</u>	feet	<u>south</u>	to the	<u>SE</u>	corner, corner No. 2,
thence	<u>1500</u>	feet	<u>west</u>	to the	<u>SW</u>	corner, corner No. 3,
thence	<u>600</u>	feet	<u>north</u>	to the	<u>NW</u>	corner, corner No. 4,
thence	<u>1500</u>	feet	<u>east</u>	to the	<u>NE</u>	corner, corner No. 1, the point of beginning.

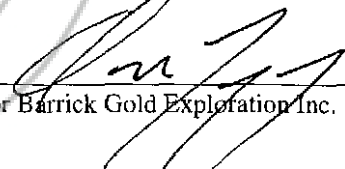
Said claim is located in the:

NE 1/4 of Section 1, T 18 N, R 49 E, M.D.M.  
Eureka County, State of Nevada.

The boundaries of said claim were defined by law within sixty days from the date of posting of the Notice of Location. The location work, consisting of the making and filing of maps and the payment of fees prescribed by NRS 517.040, was completed by the date of recordation of this certificate.

Discoverer, Locator and Claimant:  
**Barrick Gold Exploration Inc.**

by:

  
Agent for Barrick Gold Exploration Inc.

DOC # 0225480

12/20/2013

03:15 PM

WHEN RECORDED, RETURN TO:

Orson Tingey  
Barrick Gold Exploration Inc.  
293 Spruce Road  
Elko, NV 89801

Official Record

Recording requested By  
BARRICK GOLD EXPLORATION INC

Eureka County - NV

Mike Rebaleati - Recorder

Fee: \$22.50

Page 1 of 1

RPTT:

Recorded By: LLH

Book- 558 Page- 0314

This document does not contain any personal  
information (as defined by NRS 603A.040).



0225480

**CERTIFICATE OF LOCATION**

Lode Mining Claim

NOTICE IS HEREBY GIVEN that **Barrick Gold Exploration Inc.**, 293 Spruce Road, Elko, NV 89801, hereby claims under and pursuant to the laws of the State of Nevada and of the laws of the United States of America the following described LODE MINING CLAIM:

The name of the claim is the TSP 53.

This claim was located on November 2, 2013, by posting a Location Notice at the discovery monument.

The length of the claim is 10 feet in a easterly direction and 1490 feet in the opposite direction from the monument where the Location Notice is posted, and the width is 300 feet on each side of the center of the vein or lode, comprising in all 1500 feet in length and 600 feet in width, and generally following a easterly-westerly course.

The exterior boundaries are distinctly marked by four substantial monuments. Each corner monument consists of a 2" x 2" x 4' wooden post with aluminum tags attached, scribed with claim name and corner description, set one foot in the ground. The boundaries can be readily traced by beginning at corner No. 1, the NE corner:

thence	<u>600</u>	feet	<u>south</u>	to the	<u>SE</u>	corner, corner No. 2,
thence	<u>1500</u>	feet	<u>west</u>	to the	<u>SW</u>	corner, corner No. 3,
thence	<u>600</u>	feet	<u>north</u>	to the	<u>NW</u>	corner, corner No. 4,
thence	<u>1500</u>	feet	<u>east</u>	to the	<u>NE</u>	corner, corner No. 1, the point of beginning.

Said claim is located in the:

NE 1/4 of Section 1, T 18 N, R 49 E, M.D.M.  
NW 1/4 of Section 1, T 18 N, R 49 E, M.D.M.  
Eureka County, State of Nevada.

The boundaries of said claim were defined by law within sixty days from the date of posting of the Notice of Location. The location work, consisting of the making and filing of maps and the payment of fees prescribed by NRS 517.040, was completed by the date of recordation of this certificate.

Discoverer, Locator and Claimant:

**Barrick Gold Exploration Inc.**

by: [Signature]  
Agent for Barrick Gold Exploration Inc.

DOC # 0225481

12/20/2013 03:15 PM

**Official Record**

Recording requested By  
BARRICK GOLD EXPLORATION INC

Eureka County - NV

Mike Rebaleati - Recorder

Fee: \$22.50

Page 1 of 1

RPTT:

Recorded By LLH

Book- 558 Page- 0315

**WHEN RECORDED, RETURN TO:**

Orson Tingey  
Barrick Gold Exploration Inc.  
293 Spruce Road  
Elko, NV 89801

This document does not contain any personal  
information (as defined by NRS 603A.040).



0225481

**CERTIFICATE OF LOCATION**

Lode Mining Claim

NOTICE IS HEREBY GIVEN that **Barrick Gold Exploration Inc.**, 293 Spruce Road, Elko, NV 89801, hereby claims under and pursuant to the laws of the State of Nevada and of the laws of the United States of America the following described **LODE MINING CLAIM**:

The name of the claim is the TSP 54

This claim was located on November 2, 2013, by posting a Location Notice at the discovery monument.

The length of the claim is 1490 feet in a easterly direction and 10 feet in the opposite direction from the monument where the Location Notice is posted, and the width is 300 feet on each side of the center of the vein or lode, comprising in all 1500 feet in length and 600 feet in width, and generally following a easterly-westerly course.

The exterior boundaries are distinctly marked by four substantial monuments. Each corner monument consists of a 2" x 2" x 4' wooden post with aluminum tags attached, scribed with claim name and corner description, set one foot in the ground. The boundaries can be readily traced by beginning at corner No. 1, the NE corner:

thence	<u>600</u>	feet	<u>south</u>	to the	<u>SE</u>	corner, corner No. 2,
thence	<u>1500</u>	feet	<u>west</u>	to the	<u>SW</u>	corner, corner No. 3,
thence	<u>600</u>	feet	<u>north</u>	to the	<u>NW</u>	corner, corner No. 4,
thence	<u>1500</u>	feet	<u>east</u>	to the	<u>NE</u>	corner, corner No. 1, the point of beginning.

Said claim is located in the:

NE 1/4 of Section 1, T 18 N, R 49 E, M.D.M.  
Eureka County, State of Nevada.

The boundaries of said claim were defined by law within sixty days from the date of posting of the Notice of Location. The location work, consisting of the making and filing of maps and the payment of fees prescribed by NRS 517.040, was completed by the date of recordation of this certificate.

Discoverer, Locator and Claimant:  
**Barrick Gold Exploration Inc.**

by: [Signature]  
Agent for Barrick Gold Exploration Inc.

REC BLM-NVSO 19-DEC-13 NMC 1097587

DOC # 0225482

12/20/2013

03:15 PM

WHEN RECORDED, RETURN TO:

Orson Tingey  
Barrick Gold Exploration Inc.  
293 Spruce Road  
Elko, NV 89801

Official Record

Recording requested By  
BARRICK GOLD EXPLORATION INC

Eureka County - NV

Mike Rebaleati - Recorder

Fee: \$22.50

Page 1 of 1

RPTT:

Recorded By: LLH

Book- 558 Page- 0316

This document does not contain any personal  
information (as defined by NRS 603A.040).



**CERTIFICATE OF LOCATION**

**Lode Mining Claim**

NOTICE IS HEREBY GIVEN that **Barrick Gold Exploration Inc.**, 293 Spruce Road, Elko, NV 89801, hereby claims under and pursuant to the laws of the State of Nevada and of the laws of the United States of America the following described **LODE MINING CLAIM**:

The name of the claim is the TSP 55.

This claim was located on November 2, 2013, by posting a Location Notice at the discovery monument.

The length of the claim is 10 feet in a easterly direction and 1490 feet in the opposite direction from the monument where the Location Notice is posted, and the width is 300 feet on each side of the center of the vein or lode, comprising in all 1500 feet in length and 600 feet in width, and generally following a easterly-westerly course.

The exterior boundaries are distinctly marked by four substantial monuments. Each corner monument consists of a 2" x 2" x 4' wooden post with aluminum tags attached, scribed with claim name and corner description, set one foot in the ground. The boundaries can be readily traced by beginning at corner No. 1, the NE corner:

thence	<u>600</u>	feet	<u>south</u>	to the	<u>SE</u>	corner, corner No. 2,
thence	<u>1500</u>	feet	<u>west</u>	to the	<u>SW</u>	corner, corner No. 3,
thence	<u>600</u>	feet	<u>north</u>	to the	<u>NW</u>	corner, corner No. 4,
thence	<u>1500</u>	feet	<u>east</u>	to the	<u>NE</u>	corner, corner No. 1, the point of beginning.

Said claim is located in the:

NE 1/4 of Section 19, T 19 N, R 50 E, M.D.M.  
NW 1/4 of Section 19, T 19 N, R 50 E, M.D.M.  
Eureka County, State of Nevada.

The boundaries of said claim were defined by law within sixty days from the date of posting of the Notice of Location. The location work, consisting of the making and filing of maps and the payment of fees prescribed by NRS 517.040, was completed by the date of recordation of this certificate.

Discoverer, Locator and Claimant:  
**Barrick Gold Exploration Inc.**

by: [Signature]  
Agent for **Barrick Gold Exploration Inc.**

DOC # 0225483

12/20/2013

03:15 PM

WHEN RECORDED, RETURN TO:  
Orson Tingey  
Barrick Gold Exploration Inc.  
293 Spruce Road  
Elko, NV 89801

**Official Record**

Recording requested By  
BARRICK GOLD EXPLORATION INC

Eureka County - NV

Mike Rebaleati - Recorder

Fee: \$22.50

Page 1 of 1

RPTT:

Recorded By: LLH

Book- 558 Page- 0317

This document does not contain any personal  
information (as defined by NRS 603A.040).



0225483

**CERTIFICATE OF LOCATION**

Lode Mining Claim

NOTICE IS HEREBY GIVEN that **Barrick Gold Exploration Inc.**, 293 Spruce Road, Elko, NV 89801, hereby claims under and pursuant to the laws of the State of Nevada and of the laws of the United States of America the following described LODE MINING CLAIM:

The name of the claim is the TSP 56

This claim was located on November 2, 2013, by posting a Location Notice at the discovery monument.

The length of the claim is 10 feet in a easterly direction and 1490 feet in the opposite direction from the monument where the Location Notice is posted, and the width is 300 feet on each side of the center of the vein or lode, comprising in all 1500 feet in length and 600 feet in width, and generally following a easterly-westerly course.

The exterior boundaries are distinctly marked by four substantial monuments. Each corner monument consists of a 2" x 2" x 4' wooden post with aluminum tags attached, scribed with claim name and corner description, set one foot in the ground. The boundaries can be readily traced by beginning at corner No. 1, the NE corner:

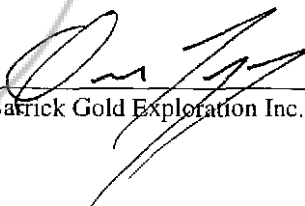
thence	<u>600</u>	feet	<u>south</u>	to the	<u>SE</u>	corner, corner No. 2,
thence	<u>1500</u>	feet	<u>west</u>	to the	<u>SW</u>	corner, corner No. 3,
thence	<u>600</u>	feet	<u>north</u>	to the	<u>NW</u>	corner, corner No. 4,
thence	<u>1500</u>	feet	<u>east</u>	to the	<u>NE</u>	corner, corner No. 1, the point of beginning.

Said claim is located in the:

NW 1/4 of Section 19, T 19 N, R 50 E, M.D.M.  
Eureka County, State of Nevada.

The boundaries of said claim were defined by law within sixty days from the date of posting of the Notice of Location. The location work, consisting of the making and filing of maps and the payment of fees prescribed by NRS 517.040, was completed by the date of recordation of this certificate.

Discoverer, Locator and Claimant:  
**Barrick Gold Exploration Inc.**

by:   
Agent for Barrick Gold Exploration Inc.

DOC # 0225484

12/20/2013

03:15 PM

WHEN RECORDED, RETURN TO:  
Orson Tingey  
Barrick Gold Exploration Inc.  
293 Spruce Road  
Elko, NV 89801

**Official Record**

Recording requested By  
BARRICK GOLD EXPLORATION INC

Eureka County - NV

Mike Rebaleati - Recorder

Fee: \$22.50

Page 1 of 1

RPTT:

Recorded By: LLH

Book- 558 Page- 0318

This document does not contain any personal  
information (as defined by NRS 603A.040).



0225484

**CERTIFICATE OF LOCATION**

Lode Mining Claim

NOTICE IS HEREBY GIVEN that **Barrick Gold Exploration Inc.**, 293 Spruce Road, Elko, NV 89801, hereby claims under and pursuant to the laws of the State of Nevada and of the laws of the United States of America the following described **LODE MINING CLAIM**:

The name of the claim is the TSP 57

This claim was located on November 2, 2013, by posting a Location Notice at the discovery monument.

The length of the claim is 1490 feet in a easterly direction and 10 feet in the opposite direction from the monument where the Location Notice is posted, and the width is 300 feet on each side of the center of the vein or lode, comprising in all 1500 feet in length and 600 feet in width, and generally following a easterly-westerly course.

The exterior boundaries are distinctly marked by four substantial monuments. Each corner monument consists of a 2" x 2" x 4' wooden post with aluminum tags attached, scribed with claim name and corner description, set one foot in the ground. The boundaries can be readily traced by beginning at corner No. 1, the NE corner:

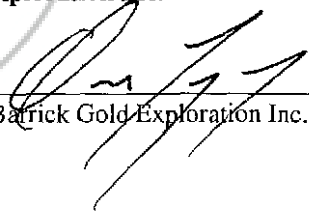
thence	<u>600</u>	feet	<u>south</u>	to the	<u>SE</u>	corner, corner No. 2,
thence	<u>1500</u>	feet	<u>west</u>	to the	<u>SW</u>	corner, corner No. 3,
thence	<u>600</u>	feet	<u>north</u>	to the	<u>NW</u>	corner, corner No. 4,
thence	<u>1500</u>	feet	<u>east</u>	to the	<u>NE</u>	corner, corner No. 1, the point of beginning.

Said claim is located in the:

NE 1/4 of Section 19, T 19 N, R 50 E, M.D.M.  
NW 1/4 of Section 19, T 19 N, R 50 E, M.D.M.  
Eureka County, State of Nevada.

The boundaries of said claim were defined by law within sixty days from the date of posting of the Notice of Location. The location work, consisting of the making and filing of maps and the payment of fees prescribed by NRS 517.040, was completed by the date of recordation of this certificate.

Discoverer, Locator and Claimant:  
**Barrick Gold Exploration Inc.**

by:   
Agent for Barrick Gold Exploration Inc.



**WHEN RECORDED, RETURN TO:**

Orson Tingey  
Barrick Gold Exploration Inc.  
293 Spruce Road  
Elko, NV 89801

This document does not contain any personal  
information (as defined by NRS 603A.040).

**DOC # 0225485**

12/20/2013

03:15 PM

**Official Record**

Recording requested By  
BARRICK GOLD EXPLORATION INC

Eureka County - NV

Mike Rebaleati - Recorder

Fee: \$22.50

Page 1 of 1

RPTT:

Recorded By: LLH

Book- 558 Page- 0319



0225485

**CERTIFICATE OF LOCATION**

**Lode Mining Claim**

NOTICE IS HEREBY GIVEN that **Barrick Gold Exploration Inc.**, 293 Spruce Road, Elko, NV 89801, hereby claims under and pursuant to the laws of the State of Nevada and of the laws of the United States of America the following described **LODE MINING CLAIM**:

The name of the claim is the TSP 58.

This claim was located on November 2, 2013, by posting a Location Notice at the discovery monument.

The length of the claim is 10 feet in a easterly direction and 1490 feet in the opposite direction from the monument where the Location Notice is posted, and the width is 300 feet on each side of the center of the vein or lode, comprising in all 1500 feet in length and 600 feet in width, and generally following a easterly-westerly course.

The exterior boundaries are distinctly marked by four substantial monuments. Each corner monument consists of a 2" x 2" x 4' wooden post with aluminum tags attached, scribed with claim name and corner description, set one foot in the ground. The boundaries can be readily traced by beginning at corner No. 1, the NE corner:

thence	<u>600</u>	feet	<u>south</u>	to the	<u>SE</u>	corner, corner No. 2,
thence	<u>1500</u>	feet	<u>west</u>	to the	<u>SW</u>	corner, corner No. 3,
thence	<u>600</u>	feet	<u>north</u>	to the	<u>NW</u>	corner, corner No. 4,
thence	<u>1500</u>	feet	<u>east</u>	to the	<u>NE</u>	corner, corner No. 1, the point of beginning.

Said claim is located in the:

NW 1/4 of Section 19, T 19 N, R 50 E, M.D.M.  
Eureka County, State of Nevada.

The boundaries of said claim were defined by law within sixty days from the date of posting of the Notice of Location. The location work, consisting of the making and filing of maps and the payment of fees prescribed by NRS 517.040, was completed by the date of recordation of this certificate.

Discoverer, Locator and Claimant:  
**Barrick Gold Exploration Inc.**

by:   
Agent for Barrick Gold Exploration Inc.

WHEN RECORDED, RETURN TO:  
Orson Tingey  
Barrick Gold Exploration Inc.  
293 Spruce Road  
Elko, NV 89801

This document does not contain any personal  
information (as defined by NRS 603A.040).

**DOC # 0225486**

12/20/2013

03:15 PM

**Official Record**

Recording requested By  
BARRICK GOLD EXPLORATION INC

**Eureka County - NV**

**Mike Rebaleati - Recorder**

Fee: **\$22.50**

Page 1 of 1

RPTT:

Recorded By: LLH

Book- 558 Page- 0320



0225486

**CERTIFICATE OF LOCATION**

Lode Mining Claim

NOTICE IS HEREBY GIVEN that **Barrick Gold Exploration Inc.**, 293 Spruce Road, Elko, NV 89801, hereby claims under and pursuant to the laws of the State of Nevada and of the laws of the United States of America the following described **LODE MINING CLAIM**:

The name of the claim is the TSP 59

This claim was located on November 2, 2013, by posting a Location Notice at the discovery monument.

The length of the claim is 1490 feet in a easterly direction and 10 feet in the opposite direction from the monument where the Location Notice is posted, and the width is 300 feet on each side of the center of the vein or lode, comprising in all 1500 feet in length and 600 feet in width, and generally following a easterly-westerly course.

The exterior boundaries are distinctly marked by four substantial monuments. Each corner monument consists of a 2" x 2" x 4' wooden post with aluminum tags attached, scribed with claim name and corner description, set one foot in the ground. The boundaries can be readily traced by beginning at corner No. 1, the NE corner:

thence	<u>600</u>	feet	<u>south</u>	to the	<u>SE</u>	corner, corner No. 2,
thence	<u>1500</u>	feet	<u>west</u>	to the	<u>SW</u>	corner, corner No. 3,
thence	<u>600</u>	feet	<u>north</u>	to the	<u>NW</u>	corner, corner No. 4,
thence	<u>1500</u>	feet	<u>east</u>	to the	<u>NE</u>	corner, corner No. 1, the point of beginning.

Said claim is located in the:

NE 1/4 of Section 19, T 19 N, R 50 E, M.D.M.  
NW 1/4 of Section 19, T 19 N, R 50 E, M.D.M.  
Eureka County, State of Nevada.

The boundaries of said claim were defined by law within sixty days from the date of posting of the Notice of Location. The location work, consisting of the making and filing of maps and the payment of fees prescribed by NRS 517.040, was completed by the date of recordation of this certificate.

Discoverer, Locator and Claimant:  
**Barrick Gold Exploration Inc.**

by:   
Agent for Barrick Gold Exploration Inc.

WHEN RECORDED, RETURN TO:

Orson Tingey  
Barrick Gold Exploration Inc.  
293 Spruce Road  
Elko, NV 89801

This document does not contain any personal  
information (as defined by NRS 603A.040).

DOC # 0225487

12/20/2013

03:15 PM

Official Record

Recording requested By  
BARRICK GOLD EXPLORATION INC

Eureka County - NV

Mike Rebaleati - Recorder

Fee: \$22.50

Page 1 of 1

RPTT:

Recorded By: LLH

Book- 558 Page- 0321



0225487

**CERTIFICATE OF LOCATION**

Lode Mining Claim

NOTICE IS HEREBY GIVEN that **Barrick Gold Exploration Inc.**, 293 Spruce Road, Elko, NV 89801, hereby claims under and pursuant to the laws of the State of Nevada and of the laws of the United States of America the following described LODE MINING CLAIM:

The name of the claim is the TSP 60

This claim was located on November 2, 2013, by posting a Location Notice at the discovery monument.

The length of the claim is 10 feet in a easterly direction and 1490 feet in the opposite direction from the monument where the Location Notice is posted, and the width is 300 feet on each side of the center of the vein or lode, comprising in all 1500 feet in length and 600 feet in width, and generally following a easterly-westerly course.

The exterior boundaries are distinctly marked by four substantial monuments. Each corner monument consists of a 2" x 2" x 4' wooden post with aluminum tags attached, scribed with claim name and corner description, set one foot in the ground. The boundaries can be readily traced by beginning at corner No. 1, the NE corner:

thence	<u>600</u>	feet	<u>south</u>	to the	<u>SE</u>	corner, corner No. 2,
thence	<u>1500</u>	feet	<u>west</u>	to the	<u>SW</u>	corner, corner No. 3,
thence	<u>600</u>	feet	<u>north</u>	to the	<u>NW</u>	corner, corner No. 4,
thence	<u>1500</u>	feet	<u>east</u>	to the	<u>NE</u>	corner, corner No. 1, the point of beginning.

Said claim is located in the:

NW 1/4 of Section 19, T 19 N, R 50 E, M.D.M.  
SW 1/4 of Section 19, T 19 N, R 50 E, M.D.M.  
Eureka County, State of Nevada.

The boundaries of said claim were defined by law within sixty days from the date of posting of the Notice of Location. The location work, consisting of the making and filing of maps and the payment of fees prescribed by NRS 517.040, was completed by the date of recordation of this certificate.

Discoverer, Locator and Claimant:  
**Barrick Gold Exploration Inc.**

by: 

Agent for Barrick Gold Exploration Inc.

DOC # 0225488

12/20/2013

03:15 PM

WHEN RECORDED, RETURN TO:

Orson Tingey  
Barrick Gold Exploration Inc.  
293 Spruce Road  
Elko, NV 89801

Official Record

Recording requested By  
BARRICK GOLD EXPLORATION INC

Eureka County - NV

Mike Rebaleati - Recorder

Fee: \$22.50

Page 1 of 1

RPTT:

Recorded By: LLH

Book- 558 Page- 0322

This document does not contain any personal  
information (as defined by NRS 603A.040).



0225488

**CERTIFICATE OF LOCATION**

Lode Mining Claim

NOTICE IS HEREBY GIVEN that **Barrick Gold Exploration Inc.**, 293 Spruce Road, Elko, NV 89801, hereby claims under and pursuant to the laws of the State of Nevada and of the laws of the United States of America the following described LODE MINING CLAIM:

The name of the claim is the TSP 61.

This claim was located on November 2, 2013, by posting a Location Notice at the discovery monument.

The length of the claim is 1490 feet in a easterly direction and 10 feet in the opposite direction from the monument where the Location Notice is posted, and the width is 300 feet on each side of the center of the vein or lode, comprising in all 1500 feet in length and 600 feet in width, and generally following a easterly-westerly course.

The exterior boundaries are distinctly marked by four substantial monuments. Each corner monument consists of a 2" x 2" x 4' wooden post with aluminum tags attached, scribed with claim name and corner description, set one foot in the ground. The boundaries can be readily traced by beginning at corner No. 1, the NE corner:

thence	<u>600</u>	feet	<u>south</u>	to the	<u>SE</u>	corner, corner No. 2,
thence	<u>1500</u>	feet	<u>west</u>	to the	<u>SW</u>	corner, corner No. 3,
thence	<u>600</u>	feet	<u>north</u>	to the	<u>NW</u>	corner, corner No. 4,
thence	<u>1500</u>	feet	<u>east</u>	to the	<u>NE</u>	corner, corner No. 1, the point of beginning.

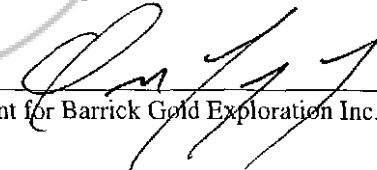
Said claim is located in the:

NE 1/4 of Section 19, T 19 N, R 50 E, M.D.M.  
NW 1/4 of Section 19, T 19 N, R 50 E, M.D.M.  
SE 1/4 of Section 19, T 19 N, R 50 E, M.D.M.  
SW 1/4 of Section 19, T 19 N, R 50 E, M.D.M.  
Eureka County, State of Nevada.

The boundaries of said claim were defined by law within sixty days from the date of posting of the Notice of Location. The location work, consisting of the making and filing of maps and the payment of fees prescribed by NRS 517.040, was completed by the date of recordation of this certificate.

Discoverer, Locator and Claimant:  
**Barrick Gold Exploration Inc.**

by:

  
Agent for Barrick Gold Exploration Inc.

REC BLM-NVSO 19-DEC-13 NMC 1097594

WHEN RECORDED, RETURN TO:

Orson Tingey  
Barrick Gold Exploration Inc.  
293 Spruce Road  
Elko, NV 89801

This document does not contain any personal  
information (as defined by NRS 603A.040).

DOC # 0225489

12/20/2013

03:15 PM

Official Record

Recording requested By  
BARRICK GOLD EXPLORATION INC

Eureka County - NV

Mike Rebaleati - Recorder

Fee: \$22.50

Page 1 of 1

RPTT:

Recorded By: LLH

Book- 558 Page- 0323

**CERTIFICATE OF LOCATION**

Lode Mining Claim



NOTICE IS HEREBY GIVEN that **Barrick Gold Exploration Inc.**, 293 Spruce Road, Elko, NV 89801, hereby claims under and pursuant to the laws of the State of Nevada and of the laws of the United States of America the following described LODE MINING CLAIM:

The name of the claim is the TSP 62

This claim was located on November 2, 2013, by posting a Location Notice at the discovery monument.

The length of the claim is 10 feet in a easterly direction and 1490 feet in the opposite direction from the monument where the Location Notice is posted, and the width is 300 feet on each side of the center of the vein or lode, comprising in all 1500 feet in length and 600 feet in width, and generally following a easterly-westerly course.

The exterior boundaries are distinctly marked by four substantial monuments. Each corner monument consists of a 2" x 2" x 4' wooden post with aluminum tags attached, scribed with claim name and corner description, set one foot in the ground. The boundaries can be readily traced by beginning at corner No. 1, the NE corner:

thence	<u>600</u>	feet	<u>south</u>	to the	<u>SE</u>	corner, corner No. 2,
thence	<u>1500</u>	feet	<u>west</u>	to the	<u>SW</u>	corner, corner No. 3,
thence	<u>600</u>	feet	<u>north</u>	to the	<u>NW</u>	corner, corner No. 4,
thence	<u>1500</u>	feet	<u>east</u>	to the	<u>NE</u>	corner, corner No. 1, the point of beginning.

Said claim is located in the:

SW 1/4 of Section 19, T 19 N, R 50 E, M.D.M.  
Eureka County, State of Nevada.

The boundaries of said claim were defined by law within sixty days from the date of posting of the Notice of Location. The location work, consisting of the making and filing of maps and the payment of fees prescribed by NRS 517.040, was completed by the date of recordation of this certificate.

Discoverer, Locator and Claimant:  
**Barrick Gold Exploration Inc.**

by:

Agent for Barrick Gold Exploration Inc.

DOC # 0225490

12/20/2013

03:15 PM

WHEN RECORDED, RETURN TO:

Orson Tingey  
Barrick Gold Exploration Inc.  
293 Spruce Road  
Elko, NV 89801

Official Record

Recording requested By  
BARRICK GOLD EXPLORATION INC

Eureka County - NV

Mike Rebaleati - Recorder

Fee: \$22.50

Page 1 of 1

RPTT:

Recorded By: LLH

Book- 558 Page- 0324

This document does not contain any personal  
information (as defined by NRS 603A.040).



0225490

**CERTIFICATE OF LOCATION**

Lode Mining Claim

NOTICE IS HEREBY GIVEN that **Barrick Gold Exploration Inc.**, 293 Spruce Road, Elko, NV 89801, hereby claims under and pursuant to the laws of the State of Nevada and of the laws of the United States of America the following described LODE MINING CLAIM:

The name of the claim is the TSP 63

This claim was located on November 2, 2013, by posting a Location Notice at the discovery monument.

The length of the claim is 1490 feet in a easterly direction and 10 feet in the opposite direction from the monument where the Location Notice is posted, and the width is 300 feet on each side of the center of the vein or lode, comprising in all 1500 feet in length and 600 feet in width, and generally following a easterly-westerly course.

The exterior boundaries are distinctly marked by four substantial monuments. Each corner monument consists of a 2" x 2" x 4' wooden post with aluminum tags attached, scribed with claim name and corner description, set one foot in the ground. The boundaries can be readily traced by beginning at corner No. 1, the NE corner:

thence	<u>600</u>	feet	<u>south</u>	to the	<u>SE</u>	corner, corner No. 2,
thence	<u>1500</u>	feet	<u>west</u>	to the	<u>SW</u>	corner, corner No. 3,
thence	<u>600</u>	feet	<u>north</u>	to the	<u>NW</u>	corner, corner No. 4,
thence	<u>1500</u>	feet	<u>east</u>	to the	<u>NE</u>	corner, corner No. 1, the point of beginning.

Said claim is located in the:

SE 1/4 of Section 19, T 19 N, R 50 E, M.D.M.

SW 1/4 of Section 19, T 19 N, R 50 E, M.D.M.

Eureka County, State of Nevada.

The boundaries of said claim were defined by law within sixty days from the date of posting of the Notice of Location. The location work, consisting of the making and filing of maps and the payment of fees prescribed by NRS 517.040, was completed by the date of recordation of this certificate.

Discoverer, Locator and Claimant:

**Barrick Gold Exploration Inc.**

by: 

Agent for Barrick Gold Exploration Inc.

DOC # 0225491

12/20/2013

03:15 PM

WHEN RECORDED, RETURN TO:  
Orson Tingey  
Barrick Gold Exploration Inc.  
293 Spruce Road  
Elko, NV 89801

**Official Record**

Recording requested By  
BARRICK GOLD EXPLORATION INC

Eureka County - NV

Mike Rebaleati - Recorder

Fee: \$22.50

Page 1 of 1

RPTT:

Recorded By: LLH

Book- 558 Page- 0325

This document does not contain any personal  
information (as defined by NRS 603A.040).



0225491

**CERTIFICATE OF LOCATION**

Lode Mining Claim

NOTICE IS HEREBY GIVEN that **Barrick Gold Exploration Inc.**, 293 Spruce Road, Elko, NV 89801, hereby claims under and pursuant to the laws of the State of Nevada and of the laws of the United States of America the following described **LODE MINING CLAIM**:

The name of the claim is the TSP 64

This claim was located on November 2, 2013, by posting a Location Notice at the discovery monument.

The length of the claim is 10 feet in a easterly direction and 1490 feet in the opposite direction from the monument where the Location Notice is posted, and the width is 300 feet on each side of the center of the vein or lode, comprising in all 1500 feet in length and 600 feet in width, and generally following a easterly-westerly course.

The exterior boundaries are distinctly marked by four substantial monuments. Each corner monument consists of a 2" x 2" x 4' wooden post with aluminum tags attached, scribed with claim name and corner description, set one foot in the ground. The boundaries can be readily traced by beginning at corner No. 1, the NE corner:

thence	<u>600</u>	feet	<u>south</u>	to the	<u>SE</u>	corner, corner No. 2,
thence	<u>1500</u>	feet	<u>west</u>	to the	<u>SW</u>	corner, corner No. 3,
thence	<u>600</u>	feet	<u>north</u>	to the	<u>NW</u>	corner, corner No. 4,
thence	<u>1500</u>	feet	<u>east</u>	to the	<u>NE</u>	corner, corner No. 1, the point of beginning.

Said claim is located in the:

SW 1/4 of Section 19, T 19 N, R 50 E, M.D.M.  
Eureka County, State of Nevada.

The boundaries of said claim were defined by law within sixty days from the date of posting of the Notice of Location. The location work, consisting of the making and filing of maps and the payment of fees prescribed by NRS 517.040, was completed by the date of recordation of this certificate.

Discoverer, Locator and Claimant:  
**Barrick Gold Exploration Inc.**

by:

Agent for Barrick Gold Exploration Inc.

REC BLM-NVSD 19-DEC-13 NMC 1097597



DOC # 0225492

12/20/2013

03:15 PM

WHEN RECORDED, RETURN TO:

Orson Tingey  
Barrick Gold Exploration Inc.  
293 Spruce Road  
Elko, NV 89801

Official Record

Recording requested By  
BARRICK GOLD EXPLORATION INC

Eureka County - NV

Mike Rebaleati - Recorder

Fee: \$22.50

Page 1 of 1

RPTT:

Recorded By: LLH

Book- 558 Page- 0326

This document does not contain any personal  
information (as defined by NRS 603A.040).



0225492

**CERTIFICATE OF LOCATION**

Lode Mining Claim

NOTICE IS HEREBY GIVEN that **Barrick Gold Exploration Inc.**, 293 Spruce Road, Elko, NV 89801, hereby claims under and pursuant to the laws of the State of Nevada and of the laws of the United States of America the following described LODE MINING CLAIM:

The name of the claim is the TSP 65

This claim was located on November 2, 2013, by posting a Location Notice at the discovery monument.

The length of the claim is 1490 feet in a easterly direction and 10 feet in the opposite direction from the monument where the Location Notice is posted, and the width is 300 feet on each side of the center of the vein or lode, comprising in all 1500 feet in length and 600 feet in width, and generally following a easterly-westerly course.

The exterior boundaries are distinctly marked by four substantial monuments. Each corner monument consists of a 2" x 2" x 4' wooden post with aluminum tags attached, scribed with claim name and corner description, set one foot in the ground. The boundaries can be readily traced by beginning at corner No. 1, the NE corner:

thence	<u>600</u>	feet	<u>south</u>	to the	<u>SE</u>	corner, corner No. 2,
thence	<u>1500</u>	feet	<u>west</u>	to the	<u>SW</u>	corner, corner No. 3,
thence	<u>600</u>	feet	<u>north</u>	to the	<u>NW</u>	corner, corner No. 4,
thence	<u>1500</u>	feet	<u>east</u>	to the	<u>NE</u>	corner, corner No. 1, the point of beginning.

Said claim is located in the:

SE 1/4 of Section 19, T 19 N, R 50 E, M.D.M.

SW 1/4 of Section 19, T 19 N, R 50 E, M.D.M.

Eureka County, State of Nevada.

The boundaries of said claim were defined by law within sixty days from the date of posting of the Notice of Location. The location work, consisting of the making and filing of maps and the payment of fees prescribed by NRS 517.040, was completed by the date of recordation of this certificate.

Discoverer, Locator and Claimant:

**Barrick Gold Exploration Inc.**

by: 

Agent for Barrick Gold Exploration Inc.

REC BLM-NVSO 19-DEC-13 NMC 1097598

DOC # 0225493

12/20/2013

03:15 PM

WHEN RECORDED, RETURN TO:  
Orson Tingey  
Barrick Gold Exploration Inc.  
293 Spruce Road  
Elko, NV 89801

**Official Record**

Recording requested By  
BARRICK GOLD EXPLORATION INC

Eureka County - NV

Mike Rebaleati - Recorder

Fee: \$22.50

Page 1 of 1

RPTT:

Recorded By: LLH

Book- 558 Page- 0327

This document does not contain any personal  
information (as defined by NRS 603A.040).



0225493

**CERTIFICATE OF LOCATION**

Lode Mining Claim

NOTICE IS HEREBY GIVEN that **Barrick Gold Exploration Inc.**, 293 Spruce Road, Elko, NV 89801, hereby claims under and pursuant to the laws of the State of Nevada and of the laws of the United States of America the following described LODE MINING CLAIM:

The name of the claim is the TSP 66.

This claim was located on November 2, 2013, by posting a Location Notice at the discovery monument.

The length of the claim is 10 feet in a easterly direction and 1490 feet in the opposite direction from the monument where the Location Notice is posted, and the width is 300 feet on each side of the center of the vein or lode, comprising in all 1500 feet in length and 600 feet in width, and generally following a easterly-westerly course.

The exterior boundaries are distinctly marked by four substantial monuments. Each corner monument consists of a 2" x 2" x 4' wooden post with aluminum tags attached, scribed with claim name and corner description, set one foot in the ground. The boundaries can be readily traced by beginning at corner No. 1, the NE corner:

thence	<u>600</u>	feet	<u>south</u>	to the	<u>SE</u>	corner, corner No. 2,
thence	<u>1500</u>	feet	<u>west</u>	to the	<u>SW</u>	corner, corner No. 3,
thence	<u>600</u>	feet	<u>north</u>	to the	<u>NW</u>	corner, corner No. 4,
thence	<u>1500</u>	feet	<u>east</u>	to the	<u>NE</u>	corner, corner No. 1, the point of beginning.

Said claim is located in the:

SW 1/4 of Section 19, T 19 N, R 50 E, M.D.M.  
Eureka County, State of Nevada.

The boundaries of said claim were defined by law within sixty days from the date of posting of the Notice of Location. The location work, consisting of the making and filing of maps and the payment of fees prescribed by NRS 517.040, was completed by the date of recordation of this certificate.

Discoverer, Locator and Claimant:  
**Barrick Gold Exploration Inc.**

by: \_\_\_\_\_

Agent for Barrick Gold Exploration Inc.

WHEN RECORDED, RETURN TO:  
Orson Tingey  
Barrick Gold Exploration Inc.  
293 Spruce Road  
Elko, NV 89801

This document does not contain any personal  
information (as defined by NRS 603A.040).

DOC # 0225494

12/20/2013 03:15 PM

**Official Record**

Recording requested By  
BARRICK GOLD EXPLORATION INC

Eureka County - NV

Mike Rebaleati - Recorder

Fee: \$22.50

Page 1 of 1

RPTT:

Recorded By: LLH

Book- 558 Page- 0328



0225494

**CERTIFICATE OF LOCATION**

Lode Mining Claim

NOTICE IS HEREBY GIVEN that **Barrick Gold Exploration Inc.**, 293 Spruce Road, Elko, NV 89801, hereby claims under and pursuant to the laws of the State of Nevada and of the laws of the United States of America the following described **LODE MINING CLAIM**:

The name of the claim is the TSP 67.

This claim was located on November 2, 2013, by posting a Location Notice at the discovery monument.

The length of the claim is 1490 feet in a easterly direction and 10 feet in the opposite direction from the monument where the Location Notice is posted, and the width is 300 feet on each side of the center of the vein or lode, comprising in all 1500 feet in length and 600 feet in width, and generally following a easterly-westerly course.

The exterior boundaries are distinctly marked by four substantial monuments. Each corner monument consists of a 2" x 2" x 4' wooden post with aluminum tags attached, scribed with claim name and corner description, set one foot in the ground. The boundaries can be readily traced by beginning at corner No. 1, the NE corner:

thence	<u>600</u>	feet	<u>south</u>	to the	<u>SE</u>	corner, corner No. 2,
thence	<u>1500</u>	feet	<u>west</u>	to the	<u>SW</u>	corner, corner No. 3,
thence	<u>600</u>	feet	<u>north</u>	to the	<u>NW</u>	corner, corner No. 4,
thence	<u>1500</u>	feet	<u>east</u>	to the	<u>NE</u>	corner, corner No. 1, the point of beginning.

Said claim is located in the:

SE 1/4 of Section 19, T 19 N, R 50 E, M.D.M.  
SW 1/4 of Section 19, T 19 N, R 50 E, M.D.M.  
Eureka County, State of Nevada.

The boundaries of said claim were defined by law within sixty days from the date of posting of the Notice of Location. The location work, consisting of the making and filing of maps and the payment of fees prescribed by NRS 517.040, was completed by the date of recordation of this certificate.

Discoverer, Locator and Claimant:  
**Barrick Gold Exploration Inc.**

by:

  
Agent for Barrick Gold Exploration Inc.

DOC # 0225495

12/20/2013 03:15 PM

**Official Record**

Recording requested By  
BARRICK GOLD EXPLORATION INC

Eureka County - NV

Mike Rebaleati - Recorder

Fee: \$22.50

Page 1 of 1

RPTT:

Recorded By: LLH

Book- 558 Page- 0329

**WHEN RECORDED, RETURN TO:**

Orson Tingey  
Barrick Gold Exploration Inc.  
293 Spruce Road  
Elko, NV 89801

This document does not contain any personal  
information (as defined by NRS 603A.040).



**CERTIFICATE OF LOCATION**

Lode Mining Claim

NOTICE IS HEREBY GIVEN that **Barrick Gold Exploration Inc.**, 293 Spruce Road, Elko, NV 89801, hereby claims under and pursuant to the laws of the State of Nevada and of the laws of the United States of America the following described LODE MINING CLAIM:

The name of the claim is the TSP 68.

This claim was located on November 2, 2013, by posting a Location Notice at the discovery monument.

The length of the claim is 10 feet in a easterly direction and 1490 feet in the opposite direction from the monument where the Location Notice is posted, and the width is 300 feet on each side of the center of the vein or lode, comprising in all 1500 feet in length and 600 feet in width, and generally following a easterly-westerly course.

The exterior boundaries are distinctly marked by four substantial monuments. Each corner monument consists of a 2" x 2" x 4' wooden post with aluminum tags attached, scribed with claim name and corner description, set one foot in the ground. The boundaries can be readily traced by beginning at corner No. 1, the NE corner:

thence	<u>600</u>	feet	<u>south</u>	to the	<u>SE</u>	corner, corner No. 2,
thence	<u>1500</u>	feet	<u>west</u>	to the	<u>SW</u>	corner, corner No. 3,
thence	<u>600</u>	feet	<u>north</u>	to the	<u>NW</u>	corner, corner No. 4,
thence	<u>1500</u>	feet	<u>east</u>	to the	<u>NE</u>	corner, corner No. 1, the point of beginning.

Said claim is located in the:

NW 1/4 of Section 30, T 19 N, R 50 E, M.D.M.  
SW 1/4 of Section 19, T 19 N, R 50 E, M.D.M.  
Eureka County, State of Nevada.

The boundaries of said claim were defined by law within sixty days from the date of posting of the Notice of Location. The location work, consisting of the making and filing of maps and the payment of fees prescribed by NRS 517.040, was completed by the date of recordation of this certificate.

Discoverer, Locator and Claimant:  
**Barrick Gold Exploration Inc.**

by:   
Agent for Barrick Gold Exploration Inc.

DOC # 0225496

12/20/2013

03:15 PM

WHEN RECORDED, RETURN TO:

Orson Tingey  
Barrick Gold Exploration Inc.  
293 Spruce Road  
Elko, NV 89801

Official Record

Recording requested By  
BARRICK GOLD EXPLORATION INC

Eureka County - NV

Mike Rebaleati - Recorder

Fee: \$22.50

Page 1 of 1

RPTT:

Recorded By: LLH

Book- 558 Page- 0330

This document does not contain any personal  
information (as defined by NRS 603A.040).

**CERTIFICATE OF LOCATION**

Lode Mining Claim



NOTICE IS HEREBY GIVEN that **Barrick Gold Exploration Inc.**, 293 Spruce Road, Elko, NV 89801, hereby claims under and pursuant to the laws of the State of Nevada and of the laws of the United States of America the following described LODE MINING CLAIM:

The name of the claim is the TSP 69.

This claim was located on November 2, 2013, by posting a Location Notice at the discovery monument.

The length of the claim is 1490 feet in a easterly direction and 10 feet in the opposite direction from the monument where the Location Notice is posted, and the width is 300 feet on each side of the center of the vein or lode, comprising in all 1500 feet in length and 600 feet in width, and generally following a easterly-westerly course.

The exterior boundaries are distinctly marked by four substantial monuments. Each corner monument consists of a 2" x 2" x 4' wooden post with aluminum tags attached, scribed with claim name and corner description, set one foot in the ground. The boundaries can be readily traced by beginning at corner No. 1, the NE corner:

thence	<u>600</u>	feet	<u>south</u>	to the	<u>SE</u>	corner, corner No. 2,
thence	<u>1500</u>	feet	<u>west</u>	to the	<u>SW</u>	corner, corner No. 3,
thence	<u>600</u>	feet	<u>north</u>	to the	<u>NW</u>	corner, corner No. 4,
thence	<u>1500</u>	feet	<u>east</u>	to the	<u>NE</u>	corner, corner No. 1, the point of beginning.

Said claim is located in the:

NE 1/4 of Section 30, T 19 N, R 50 E, M.D.M.  
NW 1/4 of Section 30, T 19 N, R 50 E, M.D.M.  
SE 1/4 of Section 19, T 19 N, R 50 E, M.D.M.  
SW 1/4 of Section 19, T 19 N, R 50 E, M.D.M.  
Eureka County, State of Nevada.

The boundaries of said claim were defined by law within sixty days from the date of posting of the Notice of Location. The location work, consisting of the making and filing of maps and the payment of fees prescribed by NRS 517.040, was completed by the date of recordation of this certificate.

Discoverer, Locator and Claimant:

**Barrick Gold Exploration Inc.**

by:

Agent for Barrick Gold Exploration Inc.

WHEN RECORDED, RETURN TO:

Orson Tingey  
Barrick Gold Exploration Inc.  
293 Spruce Road  
Elko, NV 89801

This document does not contain any personal  
information (as defined by NRS 603A.040).

DOC # 0225497

12/20/2013

03 15 PM

Official Record

Recording requested By  
BARRICK GOLD EXPLORATION INC

Eureka County - NV

Mike Rebaleati - Recorder

Fee: \$22.50

Page 1 of 1

RPTT:

Recorded By: LLH

Book- 558 Page- 0331



0225497

**CERTIFICATE OF LOCATION**

**Lode Mining Claim**

NOTICE IS HEREBY GIVEN that **Barrick Gold Exploration Inc.**, 293 Spruce Road, Elko, NV 89801, hereby claims under and pursuant to the laws of the State of Nevada and of the laws of the United States of America the following described **LODE MINING CLAIM**:

The name of the claim is the TSP 70.

This claim was located on November 2, 2013, by posting a Location Notice at the discovery monument.

The length of the claim is 10 feet in a easterly direction and 1490 feet in the opposite direction from the monument where the Location Notice is posted, and the width is 300 feet on each side of the center of the vein or lode, comprising in all 1500 feet in length and 600 feet in width, and generally following a easterly-westerly course.

The exterior boundaries are distinctly marked by four substantial monuments. Each corner monument consists of a 2" x 2" x 4' wooden post with aluminum tags attached, scribed with claim name and corner description, set one foot in the ground. The boundaries can be readily traced by beginning at corner No. 1, the NE corner:

thence	<u>600</u>	feet	<u>south</u>	to the	<u>SE</u>	corner, corner No. 2,
thence	<u>1500</u>	feet	<u>west</u>	to the	<u>SW</u>	corner, corner No. 3,
thence	<u>600</u>	feet	<u>north</u>	to the	<u>NW</u>	corner, corner No. 4,
thence	<u>1500</u>	feet	<u>east</u>	to the	<u>NE</u>	corner, corner No. 1, the point of beginning.

Said claim is located in the:

NW 1/4 of Section 30, T 19 N, R 50 E, M.D.M.  
Eureka County, State of Nevada.

The boundaries of said claim were defined by law within sixty days from the date of posting of the Notice of Location. The location work, consisting of the making and filing of maps and the payment of fees prescribed by NRS 517.040, was completed by the date of recordation of this certificate.

Discoverer, Locator and Claimant:  
**Barrick Gold Exploration Inc.**

by:

Agent for Barrick Gold Exploration Inc.

DOC # 0225498

12/20/2013

03:15 PM

WHEN RECORDED, RETURN TO:  
Orson Tingey  
Barrick Gold Exploration Inc.  
293 Spruce Road  
Elko, NV 89801

**Official Record**

Recording requested By  
BARRICK GOLD EXPLORATION INC

Eureka County - NV

Mike Rebaleati - Recorder

Fee: \$22.50

Page 1 of 1

RPTT:

Recorded By: LLH

Book- 558 Page- 0332

This document does not contain any personal  
information (as defined by NRS 603A.040).



0225498

**CERTIFICATE OF LOCATION**

Lode Mining Claim

NOTICE IS HEREBY GIVEN that **Barrick Gold Exploration Inc.**, 293 Spruce Road, Elko, NV 89801, hereby claims under and pursuant to the laws of the State of Nevada and of the laws of the United States of America the following described LODE MINING CLAIM:

The name of the claim is the TSP 71.

This claim was located on November 2, 2013, by posting a Location Notice at the discovery monument.

The length of the claim is 1490 feet in a easterly direction and 10 feet in the opposite direction from the monument where the Location Notice is posted, and the width is 300 feet on each side of the center of the vein or lode, comprising in all 1500 feet in length and 600 feet in width, and generally following a easterly-westerly course.

The exterior boundaries are distinctly marked by four substantial monuments. Each corner monument consists of a 2" x 2" x 4' wooden post with aluminum tags attached, scribed with claim name and corner description, set one foot in the ground. The boundaries can be readily traced by beginning at corner No. 1, the NE corner:

thence	<u>600</u>	feet	<u>south</u>	to the	<u>SE</u>	corner, corner No. 2,
thence	<u>1500</u>	feet	<u>west</u>	to the	<u>SW</u>	corner, corner No. 3,
thence	<u>600</u>	feet	<u>north</u>	to the	<u>NW</u>	corner, corner No. 4,
thence	<u>1500</u>	feet	<u>east</u>	to the	<u>NE</u>	corner, corner No. 1, the point of beginning.

Said claim is located in the:

NE 1/4 of Section 30, T 19 N, R 50 E, M.D.M.  
NW 1/4 of Section 30, T 19 N, R 50 E, M.D.M.  
Eureka County, State of Nevada.

The boundaries of said claim were defined by law within sixty days from the date of posting of the Notice of Location. The location work, consisting of the making and filing of maps and the payment of fees prescribed by NRS 517.040, was completed by the date of recordation of this certificate.

Discoverer, Locator and Claimant:  
**Barrick Gold Exploration Inc.**

by: [Signature]  
Agent for Barrick Gold Exploration Inc.



WHEN RECORDED, RETURN TO:  
Orson Tingey  
Barrick Gold Exploration Inc.  
293 Spruce Road  
Elko, NV 89801

This document does not contain any personal  
information (as defined by NRS 603A.040).

DOC # 0225499

12/20/2013

03:15 PM

Official Record

Recording requested By  
BARRICK GOLD EXPLORATION INC

Eureka County - NV

Mike Rebaleati - Recorder

Fee: \$22.50

Page 1 of 1

RPTT:

Recorded By: LLH

Book- 558 Page- 0333



0225499

**CERTIFICATE OF LOCATION**

Lode Mining Claim

NOTICE IS HEREBY GIVEN that **Barrick Gold Exploration Inc.**, 293 Spruce Road, Elko, NV 89801, hereby claims under and pursuant to the laws of the State of Nevada and of the laws of the United States of America the following described **LODE MINING CLAIM**:

The name of the claim is the TSP 72.

This claim was located on November 2, 2013, by posting a Location Notice at the discovery monument.

The length of the claim is 10 feet in a easterly direction and 1490 feet in the opposite direction from the monument where the Location Notice is posted, and the width is 300 feet on each side of the center of the vein or lode, comprising in all 1500 feet in length and 600 feet in width, and generally following a easterly-westerly course.

The exterior boundaries are distinctly marked by four substantial monuments. Each corner monument consists of a 2" x 2" x 4' wooden post with aluminum tags attached, scribed with claim name and corner description, set one foot in the ground. The boundaries can be readily traced by beginning at corner No. 1, the NE corner:

thence	<u>600</u>	feet	<u>south</u>	to the	<u>SE</u>	corner, corner No. 2,
thence	<u>1500</u>	feet	<u>west</u>	to the	<u>SW</u>	corner, corner No. 3,
thence	<u>600</u>	feet	<u>north</u>	to the	<u>NW</u>	corner, corner No. 4,
thence	<u>1500</u>	feet	<u>east</u>	to the	<u>NE</u>	corner, corner No. 1, the point of beginning.

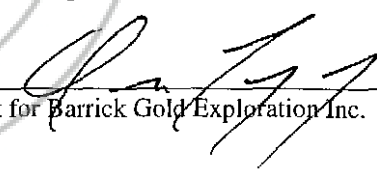
Said claim is located in the:

NW 1/4 of Section 30, T 19 N, R 50 E, M.D.M.  
Eureka County, State of Nevada.

The boundaries of said claim were defined by law within sixty days from the date of posting of the Notice of Location. The location work, consisting of the making and filing of maps and the payment of fees prescribed by NRS 517.040, was completed by the date of recordation of this certificate.

Discoverer, Locator and Claimant:  
**Barrick Gold Exploration Inc.**

by:

  
Agent for Barrick Gold Exploration Inc.

WHEN RECORDED, RETURN TO:  
Orson Tingey  
Barrick Gold Exploration Inc.  
293 Spruce Road  
Elko, NV 89801

This document does not contain any personal  
information (as defined by NRS 603A.040).

DOC # 0225500

12/20/2013

03:15 PM

Official Record

Recording requested By  
BARRICK GOLD EXPLORATION INC

Eureka County - NV

Mike Rebaleati - Recorder

Fee: \$22.50

Page 1 of 1

RPTT:

Recorded By: LLH

Book- 558 Page- 0334



0225500

**CERTIFICATE OF LOCATION**

Lode Mining Claim

NOTICE IS HEREBY GIVEN that **Barrick Gold Exploration Inc.**, 293 Spruce Road, Elko, NV 89801, hereby claims under and pursuant to the laws of the State of Nevada and of the laws of the United States of America the following described **LODE MINING CLAIM**:

The name of the claim is the TSP 73.

This claim was located on November 2, 2013 by posting a Location Notice at the discovery monument.

The length of the claim is 1490 feet in a easterly direction and 10 feet in the opposite direction from the monument where the Location Notice is posted, and the width is 300 feet on each side of the center of the vein or lode, comprising in all 1500 feet in length and 600 feet in width, and generally following a easterly-westerly course.

The exterior boundaries are distinctly marked by four substantial monuments. Each corner monument consists of a 2" x 2" x 4' wooden post with aluminum tags attached, scribed with claim name and corner description, set one foot in the ground. The boundaries can be readily traced by beginning at corner No. 1, the NE corner:

thence	<u>600</u>	feet	<u>south</u>	to the	<u>SE</u>	corner, corner No. 2,
thence	<u>1500</u>	feet	<u>west</u>	to the	<u>SW</u>	corner, corner No. 3,
thence	<u>600</u>	feet	<u>north</u>	to the	<u>NW</u>	corner, corner No. 4,
thence	<u>1500</u>	feet	<u>east</u>	to the	<u>NE</u>	corner, corner No. 1, the point of beginning.

Said claim is located in the:

NE 1/4 of Section 30, T 19 N, R 50 E, M.D.M.  
NW 1/4 of Section 30, T 19 N, R 50 E, M.D.M.  
Eureka County, State of Nevada.

The boundaries of said claim were defined by law within sixty days from the date of posting of the Notice of Location. The location work, consisting of the making and filing of maps and the payment of fees prescribed by NRS 517.040, was completed by the date of recordation of this certificate.

Discoverer, Locator and Claimant:  
**Barrick Gold Exploration Inc.**

by: [Signature]  
Agent for Barrick Gold Exploration Inc.

WHEN RECORDED, RETURN TO:  
Orson Tingey  
Barrick Gold Exploration Inc.  
293 Spruce Road  
Elko, NV 89801

This document does not contain any personal  
information (as defined by NRS 603A.040).

**DOC # 0225501**  
12/20/2013 03:15 PM  
**Official Record**  
Recording requested By  
BARRICK GOLD EXPLORATION INC  
**Eureka County - NV**  
**Mike Rebaleati - Recorder**  
Fee: \$22.50 Page 1 of 1  
RPTT: Recorded By: LLH  
Book- 558 Page- 0335



**CERTIFICATE OF LOCATION**

Lode Mining Claim

NOTICE IS HEREBY GIVEN that **Barrick Gold Exploration Inc.**, 293 Spruce Road, Elko, NV 89801, hereby claims under and pursuant to the laws of the State of Nevada and of the laws of the United States of America the following described LODE MINING CLAIM:

The name of the claim is the TSP 74.

This claim was located on November 2, 2013, by posting a Location Notice at the discovery monument.

The length of the claim is 10 feet in a easterly direction and 1490 feet in the opposite direction from the monument where the Location Notice is posted, and the width is 300 feet on each side of the center of the vein or lode, comprising in all 1500 feet in length and 600 feet in width, and generally following a easterly-westerly course.

The exterior boundaries are distinctly marked by four substantial monuments. Each corner monument consists of a 2" x 2" x 4' wooden post with aluminum tags attached, scribed with claim name and corner description, set one foot in the ground. The boundaries can be readily traced by beginning at corner No. 1, the NE corner:

thence	<u>600</u>	feet	<u>south</u>	to the	<u>SE</u>	corner, corner No. 2,
thence	<u>1500</u>	feet	<u>west</u>	to the	<u>SW</u>	corner, corner No. 3,
thence	<u>600</u>	feet	<u>north</u>	to the	<u>NW</u>	corner, corner No. 4,
thence	<u>1500</u>	feet	<u>east</u>	to the	<u>NE</u>	corner, corner No. 1, the point of beginning.

Said claim is located in the:

NW 1/4 of Section 30, T 19 N, R 50 E, M.D.M.  
Eureka County, State of Nevada.

The boundaries of said claim were defined by law within sixty days from the date of posting of the Notice of Location. The location work, consisting of the making and filing of maps and the payment of fees prescribed by NRS 517.040, was completed by the date of recordation of this certificate.

Discoverer, Locator and Claimant:  
**Barrick Gold Exploration Inc.**

by:   
Agent for **Barrick Gold Exploration Inc.**

DOC # 0225502

12/20/2013

03:15 PM

WHEN RECORDED, RETURN TO:  
Orson Tingey  
Barrick Gold Exploration Inc.  
293 Spruce Road  
Elko, NV 89801

**Official Record**

Recording requested By  
BARRICK GOLD EXPLORATION INC

Eureka County - NV

Mike Rebaleati - Recorder

Fee: \$22.50

Page 1 of 1

RPTT:

Recorded By: LLH

Book- 558 Page- 0336

This document does not contain any personal  
information (as defined by NRS 603A.040).



**CERTIFICATE OF LOCATION**

Lode Mining Claim

NOTICE IS HEREBY GIVEN that **Barrick Gold Exploration Inc.**, 293 Spruce Road, Elko, NV 89801, hereby claims under and pursuant to the laws of the State of Nevada and of the laws of the United States of America the following described **LODE MINING CLAIM**:

The name of the claim is the TSP 75.

This claim was located on November 2, 2013, by posting a Location Notice at the discovery monument.

The length of the claim is 1490 feet in a easterly direction and 10 feet in the opposite direction from the monument where the Location Notice is posted, and the width is 300 feet on each side of the center of the vein or lode, comprising in all 1500 feet in length and 600 feet in width, and generally following a easterly-westerly course.

The exterior boundaries are distinctly marked by four substantial monuments. Each corner monument consists of a 2" x 2" x 4' wooden post with aluminum tags attached, scribed with claim name and corner description, set one foot in the ground. The boundaries can be readily traced by beginning at corner No. 1, the NE corner:

thence	<u>600</u>	feet	<u>south</u>	to the	<u>SE</u>	corner, corner No. 2,
thence	<u>1500</u>	feet	<u>west</u>	to the	<u>SW</u>	corner, corner No. 3,
thence	<u>600</u>	feet	<u>north</u>	to the	<u>NW</u>	corner, corner No. 4,
thence	<u>1500</u>	feet	<u>east</u>	to the	<u>NE</u>	corner, corner No. 1, the point of beginning.

Said claim is located in the:

NE 1/4 of Section 30, T 19 N, R 50 E, M.D.M.  
NW 1/4 of Section 30, T 19 N, R 50 E, M.D.M.  
Eureka County, State of Nevada.

The boundaries of said claim were defined by law within sixty days from the date of posting of the Notice of Location. The location work, consisting of the making and filing of maps and the payment of fees prescribed by NRS 517.040, was completed by the date of recordation of this certificate.

Discoverer, Locator and Claimant:  
**Barrick Gold Exploration Inc.**

by:

Agent for Barrick Gold Exploration Inc.

DOC # 0225503

12/20/2013

03:15 PM

WHEN RECORDED, RETURN TO:

Orson Tingey  
Barrick Gold Exploration Inc.  
293 Spruce Road  
Elko, NV 89801

**Official Record**

Recording requested By  
BARRICK GOLD EXPLORATION INC

Eureka County - NV

Mike Rebaleati - Recorder

Fee: \$22.50

Page 1 of 1

RPTT:

Recorded By: LLH

Book- 558 Page- 0337

This document does not contain any personal  
information (as defined by NRS 603A.040).



0225503

**CERTIFICATE OF LOCATION**

Lode Mining Claim

NOTICE IS HEREBY GIVEN that **Barrick Gold Exploration Inc.**, 293 Spruce Road, Elko, NV 89801, hereby claims under and pursuant to the laws of the State of Nevada and of the laws of the United States of America the following described **LODE MINING CLAIM**:

The name of the claim is the TSP 76.

This claim was located on November 2, 2013, by posting a Location Notice at the discovery monument.

The length of the claim is 10 feet in a easterly direction and 1490 feet in the opposite direction from the monument where the Location Notice is posted, and the width is 300 feet on each side of the center of the vein or lode, comprising in all 1500 feet in length and 600 feet in width, and generally following a easterly-westerly course.

The exterior boundaries are distinctly marked by four substantial monuments. Each corner monument consists of a 2" x 2" x 4' wooden post with aluminum tags attached, scribed with claim name and corner description, set one foot in the ground. The boundaries can be readily traced by beginning at corner No. 1, the NE corner:

thence	<u>600</u>	feet	<u>south</u>	to the	<u>SE</u>	corner, corner No. 2,
thence	<u>1500</u>	feet	<u>west</u>	to the	<u>SW</u>	corner, corner No. 3,
thence	<u>600</u>	feet	<u>north</u>	to the	<u>NW</u>	corner, corner No. 4,
thence	<u>1500</u>	feet	<u>east</u>	to the	<u>NE</u>	corner, corner No. 1, the point of beginning.

Said claim is located in the:

NW 1/4 of Section 30, T 19 N, R 50 E, M.D.M.  
SW 1/4 of Section 30, T 19 N, R 50 E, M.D.M.  
Eureka County, State of Nevada.

The boundaries of said claim were defined by law within sixty days from the date of posting of the Notice of Location. The location work, consisting of the making and filing of maps and the payment of fees prescribed by NRS 517.040, was completed by the date of recordation of this certificate.

Discoverer, Locator and Claimant:  
**Barrick Gold Exploration Inc.**

by: \_\_\_\_\_

Agent for Barrick Gold Exploration Inc.

DOC # 0225504

12/20/2013

03:15 PM

WHEN RECORDED, RETURN TO:

Orson Tingey  
Barrick Gold Exploration Inc.  
293 Spruce Road  
Elko, NV 89801

Official Record

Recording requested By  
BARRICK GOLD EXPLORATION INC

Eureka County - NV  
Mike Rebaleati - Recorder

Fee: \$22.50

Page 1 of 1

RPTT:

Recorded By: LLH

Book- 558 Page- 0338

This document does not contain any personal  
information (as defined by NRS 603A.040).



0225504

**CERTIFICATE OF LOCATION**

**Lode Mining Claim**

NOTICE IS HEREBY GIVEN that **Barrick Gold Exploration Inc.**, 293 Spruce Road, Elko, NV 89801, hereby claims under and pursuant to the laws of the State of Nevada and of the laws of the United States of America the following described LODE MINING CLAIM:

The name of the claim is the TSP 77.

This claim was located on November 2, 2013, by posting a Location Notice at the discovery monument.

The length of the claim is 1490 feet in a easterly direction and 10 feet in the opposite direction from the monument where the Location Notice is posted, and the width is 300 feet on each side of the center of the vein or lode, comprising in all 1500 feet in length and 600 feet in width, and generally following a easterly-westerly course.

The exterior boundaries are distinctly marked by four substantial monuments. Each corner monument consists of a 2" x 2" x 4' wooden post with aluminum tags attached, scribed with claim name and corner description, set one foot in the ground. The boundaries can be readily traced by beginning at corner No. 1, the NE corner:

thence	<u>600</u>	feet	<u>south</u>	to the	<u>SE</u>	corner, corner No. 2,
thence	<u>1500</u>	feet	<u>west</u>	to the	<u>SW</u>	corner, corner No. 3,
thence	<u>600</u>	feet	<u>north</u>	to the	<u>NW</u>	corner, corner No. 4,
thence	<u>1500</u>	feet	<u>east</u>	to the	<u>NE</u>	corner, corner No. 1, the point of beginning.

Said claim is located in the:

NE 1/4 of Section 30, T 19 N, R 50 E, M.D.M.  
NW 1/4 of Section 30, T 19 N, R 50 E, M.D.M.  
SE 1/4 of Section 30, T 19 N, R 50 E, M.D.M.  
SW 1/4 of Section 30, T 19 N, R 50 E, M.D.M.  
Eureka County, State of Nevada.

The boundaries of said claim were defined by law within sixty days from the date of posting of the Notice of Location. The location work, consisting of the making and filing of maps and the payment of fees prescribed by NRS 517.040, was completed by the date of recordation of this certificate.

Discoverer, Locator and Claimant:  
**Barrick Gold Exploration Inc.**

by:   
Agent for Barrick Gold Exploration Inc.

DOC # 0225505

12/20/2013

03:15 PM

WHEN RECORDED, RETURN TO:

Orson Tingey  
Barrick Gold Exploration Inc.  
293 Spruce Road  
Elko, NV 89801

**Official Record**

Recording requested By  
BARRICK GOLD EXPLORATION INC

Eureka County - NV

Mike Rebaleati - Recorder

Fee: \$22.50

Page 1 of 1

RPTT:

Recorded By: LLH

Book- 558 Page- 0339

This document does not contain any personal  
information (as defined by NRS 603A.040).



0225505

**CERTIFICATE OF LOCATION**

Lode Mining Claim

NOTICE IS HEREBY GIVEN that **Barrick Gold Exploration Inc.**, 293 Spruce Road, Elko, NV 89801, hereby claims under and pursuant to the laws of the State of Nevada and of the laws of the United States of America the following described **LODE MINING CLAIM**:

The name of the claim is the TSP 78.

This claim was located on November 2, 2013, by posting a Location Notice at the discovery monument.

The length of the claim is 10 feet in a easterly direction and 1490 feet in the opposite direction from the monument where the Location Notice is posted, and the width is 300 feet on each side of the center of the vein or lode, comprising in all 1500 feet in length and 600 feet in width, and generally following a easterly-westerly course.

The exterior boundaries are distinctly marked by four substantial monuments. Each corner monument consists of a 2" x 2" x 4' wooden post with aluminum tags attached, scribed with claim name and corner description, set one foot in the ground. The boundaries can be readily traced by beginning at corner No. 1, the NE corner:

thence	<u>600</u>	feet	<u>south</u>	to the	<u>SE</u>	corner, corner No. 2,
thence	<u>1500</u>	feet	<u>west</u>	to the	<u>SW</u>	corner, corner No. 3,
thence	<u>600</u>	feet	<u>north</u>	to the	<u>NW</u>	corner, corner No. 4,
thence	<u>1500</u>	feet	<u>east</u>	to the	<u>NE</u>	corner, corner No. 1, the point of beginning.

Said claim is located in the:

SW 1/4 of Section 30, T 19 N, R 50 E, M.D.M.  
Eureka County, State of Nevada.

The boundaries of said claim were defined by law within sixty days from the date of posting of the Notice of Location. The location work, consisting of the making and filing of maps and the payment of fees prescribed by NRS 517.040, was completed by the date of recordation of this certificate.

Discoverer, Locator and Claimant:

**Barrick Gold Exploration Inc.**

by:

  
Agent for Barrick Gold Exploration Inc.



DOC # 0225506

12/20/2013

03 15 PM

**Official Record**Recording requested By  
BARRICK GOLD EXPLORATION INC

Eureka County - NV

Mike Rebaleati - Recorder

Fee: \$22.50

Page 1 of 1

RPTT:

Recorded By: LLH

Book- 558 Page- 0340

**WHEN RECORDED, RETURN TO:**Orson Tingey  
Barrick Gold Exploration Inc.  
293 Spruce Road  
Elko, NV 89801This document does not contain any personal  
information (as defined by NRS 603A.040).

0225506

**CERTIFICATE OF LOCATION****Lode Mining Claim**

NOTICE IS HEREBY GIVEN that **Barrick Gold Exploration Inc.**, 293 Spruce Road, Elko, NV 89801, hereby claims under and pursuant to the laws of the State of Nevada and of the laws of the United States of America the following described **LODE MINING CLAIM**:

The name of the claim is the TSP 79.

This claim was located on November 2, 2013, by posting a Location Notice at the discovery monument.

The length of the claim is 1490 feet in a easterly direction and 10 feet in the opposite direction from the monument where the Location Notice is posted, and the width is 300 feet on each side of the center of the vein or lode, comprising in all 1500 feet in length and 600 feet in width, and generally following a easterly-westerly course.

The exterior boundaries are distinctly marked by four substantial monuments. Each corner monument consists of a 2" x 2" x 4' wooden post with aluminum tags attached, scribed with claim name and corner description, set one foot in the ground. The boundaries can be readily traced by beginning at corner No. 1, the NE corner:

thence	<u>600</u>	feet	<u>south</u>	to the	<u>SE</u>	corner, corner No. 2,
thence	<u>1500</u>	feet	<u>west</u>	to the	<u>SW</u>	corner, corner No. 3,
thence	<u>600</u>	feet	<u>north</u>	to the	<u>NW</u>	corner, corner No. 4,
thence	<u>1500</u>	feet	<u>east</u>	to the	<u>NE</u>	corner, corner No. 1, the point of beginning.

Said claim is located in the:

SE 1/4 of Section 30, T 19 N, R 50 E, M.D.M.  
SW 1/4 of Section 30, T 19 N, R 50 E, M.D.M.  
Eureka County, State of Nevada.

The boundaries of said claim were defined by law within sixty days from the date of posting of the Notice of Location. The location work, consisting of the making and filing of maps and the payment of fees prescribed by NRS 517.040, was completed by the date of recordation of this certificate.

Discoverer, Locator and Claimant:  
**Barrick Gold Exploration Inc.**

by: 

Agent for Barrick Gold Exploration Inc.

DOC # 0225507

12/20/2013

03 15 PM

## WHEN RECORDED, RETURN TO:

Orson Tingey  
Barrick Gold Exploration Inc.  
293 Spruce Road  
Elko, NV 89801

## Official Record

Recording requested By  
BARRICK GOLD EXPLORATION INC

Eureka County - NV

Mike Rebaleati - Recorder

Fee: \$22.50

Page 1 of 1

RPTT:

Recorded By: LLH

Book- 558 Page- 0341

This document does not contain any personal  
information (as defined by NRS 603A.040).



0225507

**CERTIFICATE OF LOCATION**

## Lode Mining Claim

NOTICE IS HEREBY GIVEN that **Barrick Gold Exploration Inc.**, 293 Spruce Road, Elko, NV 89801, hereby claims under and pursuant to the laws of the State of Nevada and of the laws of the United States of America the following described LODE MINING CLAIM:

The name of the claim is the TSP 80.

This claim was located on November 2, 2013, by posting a Location Notice at the discovery monument.

The length of the claim is 10 feet in a easterly direction and 1490 feet in the opposite direction from the monument where the Location Notice is posted, and the width is 300 feet on each side of the center of the vein or lode, comprising in all 1500 feet in length and 600 feet in width, and generally following a easterly-westerly course.

The exterior boundaries are distinctly marked by four substantial monuments. Each corner monument consists of a 2" x 2" x 4' wooden post with aluminum tags attached, scribed with claim name and corner description, set one foot in the ground. The boundaries can be readily traced by beginning at corner No. 1, the NE corner:

thence	<u>600</u>	feet	<u>south</u>	to the	<u>SE</u>	corner, corner No. 2,
thence	<u>1500</u>	feet	<u>west</u>	to the	<u>SW</u>	corner, corner No. 3,
thence	<u>600</u>	feet	<u>north</u>	to the	<u>NW</u>	corner, corner No. 4,
thence	<u>1500</u>	feet	<u>east</u>	to the	<u>NE</u>	corner, corner No. 1, the point of beginning.

Said claim is located in the:

SW 1/4 of Section 30, T 19 N, R 50 E, M.D.M.  
Eureka County, State of Nevada.

The boundaries of said claim were defined by law within sixty days from the date of posting of the Notice of Location. The location work, consisting of the making and filing of maps and the payment of fees prescribed by NRS 517.040, was completed by the date of recordation of this certificate.

Discoverer, Locator and Claimant:  
**Barrick Gold Exploration Inc.**

by:

Agent for Barrick Gold Exploration Inc.

DOC # 0225508

12/20/2013

03:15 PM

WHEN RECORDED, RETURN TO:  
Orson Tingey  
Barrick Gold Exploration Inc.  
293 Spruce Road  
Elko, NV 89801

**Official Record**

Recording requested By  
BARRICK GOLD EXPLORATION INC

Eureka County - NV

Mike Rebaleati - Recorder

Fee: \$22.50

Page 1 of 1

RPTT:

Recorded By: LLH

Book- 558 Page- 0342

This document does not contain any personal  
information (as defined by NRS 603A.040).



0225508

**CERTIFICATE OF LOCATION**

Lode Mining Claim

NOTICE IS HEREBY GIVEN that **Barrick Gold Exploration Inc.**, 293 Spruce Road, Elko, NV 89801, hereby claims under and pursuant to the laws of the State of Nevada and of the laws of the United States of America the following described LODE MINING CLAIM:

The name of the claim is the TSP 81.

This claim was located on November 2, 2013, by posting a Location Notice at the discovery monument.

The length of the claim is 1490 feet in a easterly direction and 10 feet in the opposite direction from the monument where the Location Notice is posted, and the width is 300 feet on each side of the center of the vein or lode, comprising in all 1500 feet in length and 600 feet in width, and generally following a easterly-westerly course.

The exterior boundaries are distinctly marked by four substantial monuments. Each corner monument consists of a 2" x 2" x 4' wooden post with aluminum tags attached, scribed with claim name and corner description, set one foot in the ground. The boundaries can be readily traced by beginning at corner No. 1, the NE corner:

thence	<u>600</u>	feet	<u>south</u>	to the	<u>SE</u>	corner, corner No. 2,
thence	<u>1500</u>	feet	<u>west</u>	to the	<u>SW</u>	corner, corner No. 3,
thence	<u>600</u>	feet	<u>north</u>	to the	<u>NW</u>	corner, corner No. 4,
thence	<u>1500</u>	feet	<u>east</u>	to the	<u>NE</u>	corner, corner No. 1, the point of beginning.

Said claim is located in the:

SE 1/4 of Section 30, T 19 N, R 50 E, M.D.M.  
SW 1/4 of Section 30, T 19 N, R 50 E, M.D.M.  
Eureka County, State of Nevada.

The boundaries of said claim were defined by law within sixty days from the date of posting of the Notice of Location. The location work, consisting of the making and filing of maps and the payment of fees prescribed by NRS 517.040, was completed by the date of recordation of this certificate.

Discoverer, Locator and Claimant:  
**Barrick Gold Exploration Inc.**

by: [Signature]  
Agent for Barrick Gold Exploration Inc.

DOC # 0225509

12/20/2013

03:15 PM

**Official Record**Recording requested By  
BARRICK GOLD EXPLORATION INC

Eureka County - NV

Mike Rebaleati - Recorder

Fee: \$22.50

Page 1 of 1

RPTT:

Recorded By: LLH

Book- 558 Page- 0343

**WHEN RECORDED, RETURN TO:**Orson Tingey  
Barrick Gold Exploration Inc.  
293 Spruce Road  
Elko, NV 89801This document does not contain any personal  
information (as defined by NRS 603A.040).

0225509

**CERTIFICATE OF LOCATION****Lode Mining Claim**NOTICE IS HEREBY GIVEN that **Barrick Gold Exploration Inc.**, 293 Spruce Road, Elko, NV 89801, hereby claims under and pursuant to the laws of the State of Nevada and of the laws of the United States of America the following described LODE MINING CLAIM:The name of the claim is the TSP 82.This claim was located on November 2, 2013, by posting a Location Notice at the discovery monument.The length of the claim is 10 feet in a easterly direction and 1490 feet in the opposite direction from the monument where the Location Notice is posted, and the width is 300 feet on each side of the center of the vein or lode, comprising in all 1500 feet in length and 600 feet in width, and generally following a easterly-westerly course.The exterior boundaries are distinctly marked by four substantial monuments. Each corner monument consists of a 2" x 2" x 4' wooden post with aluminum tags attached, scribed with claim name and corner description, set one foot in the ground. The boundaries can be readily traced by beginning at corner No. 1, the NE corner:

thence	<u>600</u>	feet	<u>south</u>	to the	<u>SE</u>	corner, corner No. 2,
thence	<u>1500</u>	feet	<u>west</u>	to the	<u>SW</u>	corner, corner No. 3,
thence	<u>600</u>	feet	<u>north</u>	to the	<u>NW</u>	corner, corner No. 4,
thence	<u>1500</u>	feet	<u>east</u>	to the	<u>NE</u>	corner, corner No. 1, the point of beginning.

Said claim is located in the:

SW 1/4 of Section 30, T 19 N, R 50 E, M.D.M.  
Eureka County, State of Nevada.

The boundaries of said claim were defined by law within sixty days from the date of posting of the Notice of Location. The location work, consisting of the making and filing of maps and the payment of fees prescribed by NRS 517.040, was completed by the date of recordation of this certificate.

Discoverer, Locator and Claimant:  
**Barrick Gold Exploration Inc.**

by:

  
Agent for Barrick Gold Exploration Inc.

REC BLM-NVSO 19-DEC-13 NMC 1097615

DOC # 0225510

12/20/2013

03:15 PM

**Official Record**

Recording requested By  
BARRICK GOLD EXPLORATION INC

Eureka County - NV

Mike Rebaleati - Recorder

Fee: \$22.50

Page 1 of 1

RPTT:

Recorded By: LLH

Book- 558 Page- 0344

**WHEN RECORDED, RETURN TO:**

Orson Tingey  
Barrick Gold Exploration Inc.  
293 Spruce Road  
Elko, NV 89801

This document does not contain any personal  
information (as defined by NRS 603A.040).



0225510

**CERTIFICATE OF LOCATION**

Lode Mining Claim

NOTICE IS HEREBY GIVEN that **Barrick Gold Exploration Inc.**, 293 Spruce Road, Elko, NV 89801, hereby claims under and pursuant to the laws of the State of Nevada and of the laws of the United States of America the following described **LODE MINING CLAIM**:

The name of the claim is the TSP 83

This claim was located on November 2, 2013, by posting a Location Notice at the discovery monument.

The length of the claim is 1490 feet in a easterly direction and 10 feet in the opposite direction from the monument where the Location Notice is posted, and the width is 300 feet on each side of the center of the vein or lode, comprising in all 1500 feet in length and 600 feet in width, and generally following a easterly-westerly course.

The exterior boundaries are distinctly marked by four substantial monuments. Each corner monument consists of a 2" x 2" x 4' wooden post with aluminum tags attached, scribed with claim name and corner description, set one foot in the ground. The boundaries can be readily traced by beginning at corner No. 1, the NE corner:

thence	<u>600</u>	feet	<u>south</u>	to the	<u>SE</u>	corner, corner No. 2,
thence	<u>1500</u>	feet	<u>west</u>	to the	<u>SW</u>	corner, corner No. 3,
thence	<u>600</u>	feet	<u>north</u>	to the	<u>NW</u>	corner, corner No. 4,
thence	<u>1500</u>	feet	<u>east</u>	to the	<u>NE</u>	corner, corner No. 1, the point of beginning.

Said claim is located in the:

SE 1/4 of Section 30, T 19 N, R 50 E, M.D.M.  
SW 1/4 of Section 30, T 19 N, R 50 E, M.D.M.  
Eureka County, State of Nevada.

The boundaries of said claim were defined by law within sixty days from the date of posting of the Notice of Location. The location work, consisting of the making and filing of maps and the payment of fees prescribed by NRS 517.040, was completed by the date of recordation of this certificate.

Discoverer, Locator and Claimant:  
**Barrick Gold Exploration Inc.**

by: 

Agent for Barrick Gold Exploration Inc.

REC BLM-NVSO 19-DEC-13 NMC 1087616

DOC # 0225511

12/20/2013

03:15 PM

WHEN RECORDED, RETURN TO:

Orson Tingey  
Barrick Gold Exploration Inc.  
293 Spruce Road  
Elko, NV 89801

Official Record

Recording requested By  
BARRICK GOLD EXPLORATION INC

Eureka County - NV

Mike Rebaleati - Recorder

Fee: \$22.50

Page 1 of 1

RPTT:

Recorded By: LLH

Book- 558 Page- 0345

This document does not contain any personal  
information (as defined by NRS 603A.040).



0225511

**CERTIFICATE OF LOCATION**

Lode Mining Claim

NOTICE IS HEREBY GIVEN that **Barrick Gold Exploration Inc.**, 293 Spruce Road, Elko, NV 89801, hereby claims under and pursuant to the laws of the State of Nevada and of the laws of the United States of America the following described LODE MINING CLAIM:

The name of the claim is the TSP 84.

This claim was located on November 2, 2013, by posting a Location Notice at the discovery monument.

The length of the claim is 10 feet in a easterly direction and 1490 feet in the opposite direction from the monument where the Location Notice is posted, and the width is 300 feet on each side of the center of the vein or lode, comprising in all 1500 feet in length and 600 feet in width, and generally following a easterly-westerly course.

The exterior boundaries are distinctly marked by four substantial monuments. Each corner monument consists of a 2" x 2" x 4' wooden post with aluminum tags attached, scribed with claim name and corner description, set one foot in the ground. The boundaries can be readily traced by beginning at corner No. 1, the NE corner:

thence	<u>600</u>	feet	<u>south</u>	to the	<u>SE</u>	corner, corner No. 2,
thence	<u>1500</u>	feet	<u>west</u>	to the	<u>SW</u>	corner, corner No. 3,
thence	<u>600</u>	feet	<u>north</u>	to the	<u>NW</u>	corner, corner No. 4,
thence	<u>1500</u>	feet	<u>east</u>	to the	<u>NE</u>	corner, corner No. 1, the point of beginning.

Said claim is located in the:

SW 1/4 of Section 30, T 19 N, R 50 E, M.D.M.  
Eureka County, State of Nevada.

The boundaries of said claim were defined by law within sixty days from the date of posting of the Notice of Location. The location work, consisting of the making and filing of maps and the payment of fees prescribed by NRS 517.040, was completed by the date of recordation of this certificate.

Discoverer, Locator and Claimant:

**Barrick Gold Exploration Inc.**

by: 

Agent for Barrick Gold Exploration Inc.

DOC # 0225512

12/20/2013

03:15 PM

WHEN RECORDED, RETURN TO:

Orson Tingey  
Barrick Gold Exploration Inc.  
293 Spruce Road  
Elko, NV 89801

Official Record

Recording requested By  
BARRICK GOLD EXPLORATION INC

Eureka County - NV

Mike Rebaleati - Recorder

Fee: \$22.50

Page 1 of 1

RPTT:

Recorded By: LLH

Book- 558 Page- 0346

This document does not contain any personal  
information (as defined by NRS 603A.040).

**CERTIFICATE OF LOCATION**

Lode Mining Claim



0225512

NOTICE IS HEREBY GIVEN that **Barrick Gold Exploration Inc.**, 293 Spruce Road, Elko, NV 89801, hereby claims under and pursuant to the laws of the State of Nevada and of the laws of the United States of America the following described LODE MINING CLAIM:

The name of the claim is the TSP 85

This claim was located on November 2, 2013, by posting a Location Notice at the discovery monument.

The length of the claim is 1490 feet in a easterly direction and 10 feet in the opposite direction from the monument where the Location Notice is posted, and the width is 300 feet on each side of the center of the vein or lode, comprising in all 1500 feet in length and 600 feet in width, and generally following a easterly-westerly course.

The exterior boundaries are distinctly marked by four substantial monuments. Each corner monument consists of a 2" x 2" x 4' wooden post with aluminum tags attached, scribed with claim name and corner description, set one foot in the ground. The boundaries can be readily traced by beginning at corner No. 1, the NE corner:

thence	<u>600</u>	feet	<u>south</u>	to the	<u>SE</u>	corner, corner No. 2,
thence	<u>1500</u>	feet	<u>west</u>	to the	<u>SW</u>	corner, corner No. 3,
thence	<u>600</u>	feet	<u>north</u>	to the	<u>NW</u>	corner, corner No. 4,
thence	<u>1500</u>	feet	<u>east</u>	to the	<u>NE</u>	corner, corner No. 1, the point of beginning.

Said claim is located in the:

SE 1/4 of Section 30, T 19 N, R 50 E, M.D.M.  
SW 1/4 of Section 30, T 19 N, R 50 E, M.D.M.  
Eureka County, State of Nevada.

The boundaries of said claim were defined by law within sixty days from the date of posting of the Notice of Location. The location work, consisting of the making and filing of maps and the payment of fees prescribed by NRS 517.040, was completed by the date of recordation of this certificate.

Discoverer, Locator and Claimant:  
**Barrick Gold Exploration Inc.**

by:

Agent for Barrick Gold Exploration Inc.



DOC # 0225513

12/20/2013

03:15 PM

Official Record

Recording requested By  
BARRICK GOLD EXPLORATION INC

Eureka County - NV

Mike Rebaleati - Recorder

Fee: \$22.50

Page 1 of 1

RPTT:

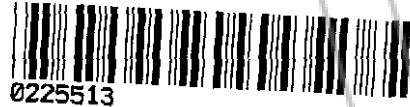
Recorded By: LLH

Book- 558 Page- 0347

WHEN RECORDED, RETURN TO:

Orson Tingey  
Barrick Gold Exploration Inc.  
293 Spruce Road  
Elko, NV 89801

This document does not contain any personal  
information (as defined by NRS 603A.040).



**CERTIFICATE OF LOCATION**

Lode Mining Claim

NOTICE IS HEREBY GIVEN that **Barrick Gold Exploration Inc.**, 293 Spruce Road, Elko, NV 89801, hereby claims under and pursuant to the laws of the State of Nevada and of the laws of the United States of America the following described LODE MINING CLAIM:

The name of the claim is the TSP 86.

This claim was located on November 2, 2013, by posting a Location Notice at the discovery monument.

The length of the claim is 10 feet in a easterly direction and 1490 feet in the opposite direction from the monument where the Location Notice is posted, and the width is 300 feet on each side of the center of the vein or lode, comprising in all 1500 feet in length and 600 feet in width, and generally following a easterly-westerly course.

The exterior boundaries are distinctly marked by four substantial monuments. Each corner monument consists of a 2" x 2" x 4' wooden post with aluminum tags attached, scribed with claim name and corner description, set one foot in the ground. The boundaries can be readily traced by beginning at corner No. 1, the NE corner:

thence	<u>600</u>	feet	<u>south</u>	to the	<u>SE</u>	corner, corner No. 2,
thence	<u>1500</u>	feet	<u>west</u>	to the	<u>SW</u>	corner, corner No. 3,
thence	<u>600</u>	feet	<u>north</u>	to the	<u>NW</u>	corner, corner No. 4,
thence	<u>1500</u>	feet	<u>east</u>	to the	<u>NE</u>	corner, corner No. 1, the point of beginning.

Said claim is located in the:

NW 1/4 of Section 31, T 19 N, R 50 E, M.D.M.  
SW 1/4 of Section 30, T 19 N, R 50 E, M.D.M.  
Eureka County, State of Nevada.

The boundaries of said claim were defined by law within sixty days from the date of posting of the Notice of Location. The location work, consisting of the making and filing of maps and the payment of fees prescribed by NRS 517.040, was completed by the date of recordation of this certificate.

Discoverer, Locator and Claimant:  
**Barrick Gold Exploration Inc.**

by:

Agent for Barrick Gold Exploration Inc.

WHEN RECORDED, RETURN TO:

Orson Tingey  
Barrick Gold Exploration Inc.  
293 Spruce Road  
Elko, NV 89801

This document does not contain any personal  
information (as defined by NRS 603A.040).

DOC # 0225514

12/20/2013

03:15 PM

Official Record

Recording requested By  
BARRICK GOLD EXPLORATION INC

Eureka County - NV

Mike Rebaleati - Recorder

Fee: \$22.50

Page 1 of 1

RPTT:

Recorded By: LLH

Book- 558 Page- 0348



0225514

**CERTIFICATE OF LOCATION**

**Lode Mining Claim**

NOTICE IS HEREBY GIVEN that **Barrick Gold Exploration Inc.**, 293 Spruce Road, Elko, NV 89801, hereby claims under and pursuant to the laws of the State of Nevada and of the laws of the United States of America the following described **LODE MINING CLAIM**:

The name of the claim is the TSP 87.

This claim was located on November 2, 2013, by posting a Location Notice at the discovery monument.

The length of the claim is 1490 feet in a easterly direction and 10 feet in the opposite direction from the monument where the Location Notice is posted, and the width is 300 feet on each side of the center of the vein or lode, comprising in all 1500 feet in length and 600 feet in width, and generally following a easterly-westerly course.

The exterior boundaries are distinctly marked by four substantial monuments. Each corner monument consists of a 2" x 2" x 4' wooden post with aluminum tags attached, scribed with claim name and corner description, set one foot in the ground. The boundaries can be readily traced by beginning at corner No. 1, the NE corner:

thence	<u>600</u>	feet	<u>south</u>	to the	<u>SE</u>	corner, corner No. 2,
thence	<u>1500</u>	feet	<u>west</u>	to the	<u>SW</u>	corner, corner No. 3,
thence	<u>600</u>	feet	<u>north</u>	to the	<u>NW</u>	corner, corner No. 4,
thence	<u>1500</u>	feet	<u>east</u>	to the	<u>NE</u>	corner, corner No. 1, the point of beginning.

Said claim is located in the:

NE 1/4 of Section 31, T 19 N, R 50 E, M.D.M.  
NW 1/4 of Section 31, T 19 N, R 50 E, M.D.M.  
SE 1/4 of Section 30, T 19 N, R 50 E, M.D.M.  
SW 1/4 of Section 30, T 19 N, R 50 E, M.D.M.  
Eureka County, State of Nevada.

The boundaries of said claim were defined by law within sixty days from the date of posting of the Notice of Location. The location work, consisting of the making and filing of maps and the payment of fees prescribed by NRS 517.040, was completed by the date of recordation of this certificate.

Discoverer, Locator and Claimant:  
**Barrick Gold Exploration Inc.**

by:

  
Agent for Barrick Gold Exploration Inc.

DOC # 0225515

12/20/2013

03:15 PM

WHEN RECORDED, RETURN TO:

Orson Tingey  
Barrick Gold Exploration Inc.  
293 Spruce Road  
Elko, NV 89801

Official Record

Recording requested By  
BARRICK GOLD EXPLORATION INC

Eureka County - NV

Mike Rebaleati - Recorder

Fee: \$22.50

Page 1 of 1

RPTT:

Recorded By: LLH

Book- 558 Page- 0349

This document does not contain any personal  
information (as defined by NRS 603A.040).



0225515

**CERTIFICATE OF LOCATION**

Lode Mining Claim

NOTICE IS HEREBY GIVEN that **Barrick Gold Exploration Inc.**, 293 Spruce Road, Elko, NV 89801, hereby claims under and pursuant to the laws of the State of Nevada and of the laws of the United States of America the following described LODE MINING CLAIM:

The name of the claim is the TSP 88

This claim was located on November 2, 2013, by posting a Location Notice at the discovery monument.

The length of the claim is 10 feet in a easterly direction and 1490 feet in the opposite direction from the monument where the Location Notice is posted, and the width is 300 feet on each side of the center of the vein or lode, comprising in all 1500 feet in length and 600 feet in width, and generally following a easterly-westerly course.

The exterior boundaries are distinctly marked by four substantial monuments. Each corner monument consists of a 2" x 2" x 4' wooden post with aluminum tags attached, scribed with claim name and corner description, set one foot in the ground. The boundaries can be readily traced by beginning at corner No. 1, the NE corner:

thence	<u>600</u>	feet	<u>south</u>	to the	<u>SE</u>	corner, corner No. 2,
thence	<u>1500</u>	feet	<u>west</u>	to the	<u>SW</u>	corner, corner No. 3,
thence	<u>600</u>	feet	<u>north</u>	to the	<u>NW</u>	corner, corner No. 4,
thence	<u>1500</u>	feet	<u>east</u>	to the	<u>NE</u>	corner, corner No. 1, the point of beginning.

Said claim is located in the:

NW 1/4 of Section 31, T 19 N, R 50 E, M.D.M.  
Eureka County, State of Nevada.

The boundaries of said claim were defined by law within sixty days from the date of posting of the Notice of Location. The location work, consisting of the making and filing of maps and the payment of fees prescribed by NRS 517.040, was completed by the date of recordation of this certificate.

Discoverer, Locator and Claimant:

**Barrick Gold Exploration Inc.**

by:

  
Agent for Barrick Gold Exploration Inc.

DOC # 0225516

12/20/2013

03:15 PM

WHEN RECORDED, RETURN TO:

Orson Tingey  
Barrick Gold Exploration Inc.  
293 Spruce Road  
Elko, NV 89801

Official Record

Recording requested By  
BARRICK GOLD EXPLORATION INC

Eureka County - NV

Mike Rebaleati - Recorder

Fee: \$22.50

Page 1 of 1

RPTT:

Recorded By: LLH

Book- 558 Page- 0350

This document does not contain any personal  
information (as defined by NRS 603A.040).



0225516

**CERTIFICATE OF LOCATION**

Lode Mining Claim

NOTICE IS HEREBY GIVEN that **Barrick Gold Exploration Inc.**, 293 Spruce Road, Elko, NV 89801, hereby claims under and pursuant to the laws of the State of Nevada and of the laws of the United States of America the following described LODE MINING CLAIM:

The name of the claim is the TSP 89.

This claim was located on November 2, 2013, by posting a Location Notice at the discovery monument.

The length of the claim is 1490 feet in a easterly direction and 10 feet in the opposite direction from the monument where the Location Notice is posted, and the width is 300 feet on each side of the center of the vein or lode, comprising in all 1500 feet in length and 600 feet in width, and generally following a easterly-westerly course.

The exterior boundaries are distinctly marked by four substantial monuments. Each corner monument consists of a 2" x 2" x 4" wooden post with aluminum tags attached, scribed with claim name and corner description, set one foot in the ground. The boundaries can be readily traced by beginning at corner No. 1, the NE corner:

thence	<u>600</u>	feet	<u>south</u>	to the	<u>SE</u>	corner, corner No. 2,
thence	<u>1500</u>	feet	<u>west</u>	to the	<u>SW</u>	corner, corner No. 3,
thence	<u>600</u>	feet	<u>north</u>	to the	<u>NW</u>	corner, corner No. 4,
thence	<u>1500</u>	feet	<u>east</u>	to the	<u>NE</u>	corner, corner No. 1, the point of beginning.

Said claim is located in the:

NE 1/4 of Section 31, T 19 N, R 50 E, M.D.M.  
NW 1/4 of Section 31, T 19 N, R 50 E, M.D.M.  
Eureka County, State of Nevada.

The boundaries of said claim were defined by law within sixty days from the date of posting of the Notice of Location. The location work, consisting of the making and filing of maps and the payment of fees prescribed by NRS 517.040, was completed by the date of recordation of this certificate.

Discoverer, Locator and Claimant:  
**Barrick Gold Exploration Inc.**

by:

Agent for Barrick Gold Exploration Inc.

DOC # 0225517

12/20/2013

03:15 PM

WHEN RECORDED, RETURN TO:

Orson Tingey  
Barrick Gold Exploration Inc.  
293 Spruce Road  
Elko, NV 89801

Official Record

Recording requested By  
BARRICK GOLD EXPLORATION INC

Eureka County - NV

Mike Rebaleati - Recorder

Fee: \$22.50

Page 1 of 1

RPTT:

Recorded By: LLH

Book- 558 Page- 0351

This document does not contain any personal  
information (as defined by NRS 603A.040).



0225517

**CERTIFICATE OF LOCATION**

Lode Mining Claim

NOTICE IS HEREBY GIVEN that **Barrick Gold Exploration Inc.**, 293 Spruce Road, Elko, NV 89801, hereby claims under and pursuant to the laws of the State of Nevada and of the laws of the United States of America the following described **LODE MINING CLAIM**:

The name of the claim is the TSP 90.

This claim was located on November 2, 2013 by posting a Location Notice at the discovery monument.

The length of the claim is 10 feet in a easterly direction and 1490 feet in the opposite direction from the monument where the Location Notice is posted, and the width is 300 feet on each side of the center of the vein or lode, comprising in all 1500 feet in length and 600 feet in width, and generally following a easterly-westerly course.

The exterior boundaries are distinctly marked by four substantial monuments. Each corner monument consists of a 2" x 2" x 4' wooden post with aluminum tags attached, scribed with claim name and corner description, set one foot in the ground. The boundaries can be readily traced by beginning at corner No. 1, the NE corner:

thence	<u>600</u>	feet	<u>south</u>	to the	<u>SE</u>	corner, corner No. 2,
thence	<u>1500</u>	feet	<u>west</u>	to the	<u>SW</u>	corner, corner No. 3,
thence	<u>600</u>	feet	<u>north</u>	to the	<u>NW</u>	corner, corner No. 4,
thence	<u>1500</u>	feet	<u>east</u>	to the	<u>NE</u>	corner, corner No. 1, the point of beginning.

Said claim is located in the:

NW 1/4 of Section 31, T 19 N, R 50 E, M.D.M.  
Eureka County, State of Nevada.

The boundaries of said claim were defined by law within sixty days from the date of posting of the Notice of Location. The location work, consisting of the making and filing of maps and the payment of fees prescribed by NRS 517.040, was completed by the date of recordation of this certificate.

Discoverer, Locator and Claimant:

**Barrick Gold Exploration Inc.**

by: 

Agent for Barrick Gold Exploration Inc.

DOC # 0225518

12/20/2013

03:15 PM

WHEN RECORDED, RETURN TO:  
Orson Tingey  
Barrick Gold Exploration Inc.  
293 Spruce Road  
Elko, NV 89801

**Official Record**

Recording requested By  
BARRICK GOLD EXPLORATION INC

Eureka County - NV

Mike Rebaleati - Recorder

Fee: \$22.50

Page 1 of 1

RPTT:

Recorded By: LLH

Book- 558 Page- 0352

This document does not contain any personal  
information (as defined by NRS 603A.040).



**CERTIFICATE OF LOCATION**

Lode Mining Claim

NOTICE IS HEREBY GIVEN that **Barrick Gold Exploration Inc.**, 293 Spruce Road, Elko, NV 89801, hereby claims under and pursuant to the laws of the State of Nevada and of the laws of the United States of America the following described LODE MINING CLAIM:

The name of the claim is the TSP 91.

This claim was located on November 2, 2013, by posting a Location Notice at the discovery monument.

The length of the claim is 1490 feet in a easterly direction and 10 feet in the opposite direction from the monument where the Location Notice is posted, and the width is 300 feet on each side of the center of the vein or lode, comprising in all 1500 feet in length and 600 feet in width, and generally following a easterly-westerly course.

The exterior boundaries are distinctly marked by four substantial monuments. Each corner monument consists of a 2" x 2" x 4' wooden post with aluminum tags attached, scribed with claim name and corner description, set one foot in the ground. The boundaries can be readily traced by beginning at corner No. 1, the NE corner:

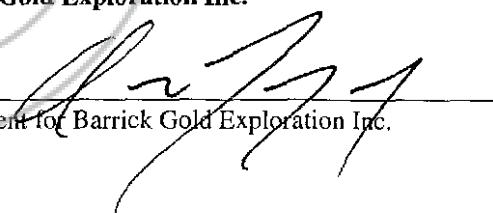
thence	<u>600</u>	feet	<u>south</u>	to the	<u>SE</u>	corner, corner No. 2,
thence	<u>1500</u>	feet	<u>west</u>	to the	<u>SW</u>	corner, corner No. 3,
thence	<u>600</u>	feet	<u>north</u>	to the	<u>NW</u>	corner, corner No. 4,
thence	<u>1500</u>	feet	<u>east</u>	to the	<u>NE</u>	corner, corner No. 1, the point of beginning.

Said claim is located in the:

NE 1/4 of Section 31, T 19 N, R 50 E, M.D.M.  
NW 1/4 of Section 31, T 19 N, R 50 E, M.D.M.  
Eureka County, State of Nevada.

The boundaries of said claim were defined by law within sixty days from the date of posting of the Notice of Location. The location work, consisting of the making and filing of maps and the payment of fees prescribed by NRS 517.040, was completed by the date of recordation of this certificate.

Discoverer, Locator and Claimant:  
**Barrick Gold Exploration Inc.**

by:   
Agent for Barrick Gold Exploration Inc.

DOC # 0225519

12/20/2013

03:15 PM

WHEN RECORDED, RETURN TO:

Orson Tingey  
Barrick Gold Exploration Inc.  
293 Spruce Road  
Elko, NV 89801

Official Record

Recording requested By  
BARRICK GOLD EXPLORATION INC

Eureka County - NV

Mike Rebaleati - Recorder

Fee: \$22.50

Page 1 of 1

RPTT:

Recorded By: LLH

Book- 558 Page- 0353

This document does not contain any personal  
information (as defined by NRS 603A.040).



0225519

**CERTIFICATE OF LOCATION**

Lode Mining Claim

NOTICE IS HEREBY GIVEN that **Barrick Gold Exploration Inc.**, 293 Spruce Road, Elko, NV 89801, hereby claims under and pursuant to the laws of the State of Nevada and of the laws of the United States of America the following described LODE MINING CLAIM:

The name of the claim is the TSP 92.

This claim was located on November 2, 2013, by posting a Location Notice at the discovery monument.

The length of the claim is 10 feet in a easterly direction and 1490 feet in the opposite direction from the monument where the Location Notice is posted, and the width is 300 feet on each side of the center of the vein or lode, comprising in all 1500 feet in length and 600 feet in width, and generally following a easterly-westerly course.

The exterior boundaries are distinctly marked by four substantial monuments. Each corner monument consists of a 2" x 2" x 4' wooden post with aluminum tags attached, scribed with claim name and corner description, set one foot in the ground. The boundaries can be readily traced by beginning at corner No. 1, the NE corner:

thence	<u>600</u>	feet	<u>south</u>	to the	<u>SE</u>	corner, corner No. 2,
thence	<u>1500</u>	feet	<u>west</u>	to the	<u>SW</u>	corner, corner No. 3,
thence	<u>600</u>	feet	<u>north</u>	to the	<u>NW</u>	corner, corner No. 4,
thence	<u>1500</u>	feet	<u>east</u>	to the	<u>NE</u>	corner, corner No. 1, the point of beginning.

Said claim is located in the:

NW 1/4 of Section 31, T 19 N, R 50 E, M.D.M.  
Eureka County, State of Nevada.

The boundaries of said claim were defined by law within sixty days from the date of posting of the Notice of Location. The location work, consisting of the making and filing of maps and the payment of fees prescribed by NRS 517.040, was completed by the date of recordation of this certificate.

Discoverer, Locator and Claimant:  
**Barrick Gold Exploration Inc.**

by:

Agent for Barrick Gold Exploration Inc.



DOC # 0225520

12/20/2013

03 15 PM

**Official Record**

Recording requested By  
BARRICK GOLD EXPLORATION INC

Eureka County - NV

Mike Rebaleati - Recorder

Fee: \$22.50

Page 1 of 1

RPTT.

Recorded By: LLH

Book- 558 Page- 0354

**WHEN RECORDED, RETURN TO:**

Orson Tingey  
Barrick Gold Exploration Inc.  
293 Spruce Road  
Elko, NV 89801

This document does not contain any personal  
information (as defined by NRS 603A.040).



**CERTIFICATE OF LOCATION**

**Lode Mining Claim**

NOTICE IS HEREBY GIVEN that **Barrick Gold Exploration Inc.**, 293 Spruce Road, Elko, NV 89801, hereby claims under and pursuant to the laws of the State of Nevada and of the laws of the United States of America the following described LODE MINING CLAIM:

The name of the claim is the TSP 93.

This claim was located on November 2, 2013, by posting a Location Notice at the discovery monument.

The length of the claim is 1490 feet in a easterly direction and 10 feet in the opposite direction from the monument where the Location Notice is posted, and the width is 300 feet on each side of the center of the vein or lode, comprising in all 1500 feet in length and 600 feet in width, and generally following a easterly-westerly course.

The exterior boundaries are distinctly marked by four substantial monuments. Each corner monument consists of a 2" x 2" x 4' wooden post with aluminum tags attached, scribed with claim name and corner description, set one foot in the ground. The boundaries can be readily traced by beginning at corner No. 1, the NE corner:

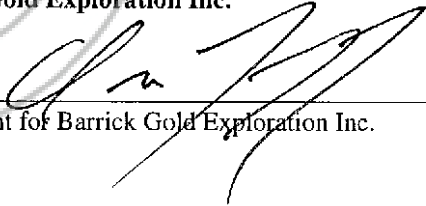
thence	<u>600</u>	feet	<u>south</u>	to the	<u>SE</u>	corner, corner No. 2,
thence	<u>1500</u>	feet	<u>west</u>	to the	<u>SW</u>	corner, corner No. 3,
thence	<u>600</u>	feet	<u>north</u>	to the	<u>NW</u>	corner, corner No. 4,
thence	<u>1500</u>	feet	<u>east</u>	to the	<u>NE</u>	corner, corner No. 1, the point of beginning.

Said claim is located in the:

NE 1/4 of Section 31, T 19 N, R 50 E, M.D.M.  
NW 1/4 of Section 31, T 19 N, R 50 E, M.D.M.  
Eureka County, State of Nevada.

The boundaries of said claim were defined by law within sixty days from the date of posting of the Notice of Location. The location work, consisting of the making and filing of maps and the payment of fees prescribed by NRS 517.040, was completed by the date of recordation of this certificate.

Discoverer, Locator and Claimant:  
**Barrick Gold Exploration Inc.**

by:   
Agent for Barrick Gold Exploration Inc.

WHEN RECORDED, RETURN TO:  
Orson Tingey  
Barrick Gold Exploration Inc.  
293 Spruce Road  
Elko, NV 89801

This document does not contain any personal  
information (as defined by NRS 603A.040).

DOC # 0225521

12/20/2013 03:15 PM

Official Record

Recording requested By  
BARRICK GOLD EXPLORATION INC

Eureka County - NV

Mike Rebaleati - Recorder

Fee: \$22.50

Page 1 of 1

RPTT:

Recorded By: LLH

Book- 558 Page- 0355



**CERTIFICATE OF LOCATION**

Lode Mining Claim

NOTICE IS HEREBY GIVEN that **Barrick Gold Exploration Inc.**, 293 Spruce Road, Elko, NV 89801, hereby claims under and pursuant to the laws of the State of Nevada and of the laws of the United States of America the following described LODE MINING CLAIM:

The name of the claim is the TSP 94.

This claim was located on November 2, 2013, by posting a Location Notice at the discovery monument.

The length of the claim is 10 feet in a easterly direction and 1490 feet in the opposite direction from the monument where the Location Notice is posted, and the width is 300 feet on each side of the center of the vein or lode, comprising in all 1500 feet in length and 600 feet in width, and generally following a easterly-westerly course.

The exterior boundaries are distinctly marked by four substantial monuments. Each corner monument consists of a 2" x 2" x 4' wooden post with aluminum tags attached, scribed with claim name and corner description, set one foot in the ground. The boundaries can be readily traced by beginning at corner No. 1, the NE corner:

thence	<u>600</u>	feet	<u>south</u>	to the	<u>SE</u>	corner, corner No. 2,
thence	<u>1500</u>	feet	<u>west</u>	to the	<u>SW</u>	corner, corner No. 3,
thence	<u>600</u>	feet	<u>north</u>	to the	<u>NW</u>	corner, corner No. 4,
thence	<u>1500</u>	feet	<u>east</u>	to the	<u>NE</u>	corner, corner No. 1, the point of beginning.

Said claim is located in the:

NW 1/4 of Section 31, T 19 N, R 50 E, M.D.M.  
SW 1/4 of Section 31, T 19 N, R 50 E, M.D.M.  
Eureka County, State of Nevada.

The boundaries of said claim were defined by law within sixty days from the date of posting of the Notice of Location. The location work, consisting of the making and filing of maps and the payment of fees prescribed by NRS 517.040, was completed by the date of recordation of this certificate.

Discoverer, Locator and Claimant:  
**Barrick Gold Exploration Inc.**

by: 

Agent for Barrick Gold Exploration Inc.

WHEN RECORDED, RETURN TO:  
Orson Tingey  
Barrick Gold Exploration Inc.  
293 Spruce Road  
Elko, NV 89801

This document does not contain any personal  
information (as defined by NRS 603A.040).

DOC # 0225522

12/20/2013

03:15 PM

**Official Record**

Recording requested By  
BARRICK GOLD EXPLORATION INC

Eureka County - NV

Mike Rebaleati - Recorder

Fee: \$22.50

Page 1 of 1

RPTT:

Recorded By: LLH

Book- 558 Page- 0356



0225522

**CERTIFICATE OF LOCATION**

Lode Mining Claim

NOTICE IS HEREBY GIVEN that **Barrick Gold Exploration Inc.**, 293 Spruce Road, Elko, NV 89801, hereby claims under and pursuant to the laws of the State of Nevada and of the laws of the United States of America the following described LODE MINING CLAIM:

The name of the claim is the TSP 95.

This claim was located on November 2, 2013, by posting a Location Notice at the discovery monument.

The length of the claim is 1490 feet in a easterly direction and 10 feet in the opposite direction from the monument where the Location Notice is posted, and the width is 300 feet on each side of the center of the vein or lode, comprising in all 1500 feet in length and 600 feet in width, and generally following a easterly-westerly course.

The exterior boundaries are distinctly marked by four substantial monuments. Each corner monument consists of a 2" x 2" x 4' wooden post with aluminum tags attached, scribed with claim name and corner description, set one foot in the ground. The boundaries can be readily traced by beginning at corner No. 1, the NE corner:

thence	<u>600</u>	feet	<u>south</u>	to the	<u>SE</u>	corner, corner No. 2,
thence	<u>1500</u>	feet	<u>west</u>	to the	<u>SW</u>	corner, corner No. 3,
thence	<u>600</u>	feet	<u>north</u>	to the	<u>NW</u>	corner, corner No. 4,
thence	<u>1500</u>	feet	<u>east</u>	to the	<u>NE</u>	corner, corner No. 1, the point of beginning.

Said claim is located in the:

NE 1/4 of Section 31, T 19 N, R 50 E, M.D.M.

NW 1/4 of Section 31, T 19 N, R 50 E, M.D.M.

SE 1/4 of Section 31, T 19 N, R 50 E, M.D.M.

SW 1/4 of Section 31, T 19 N, R 50 E, M.D.M.

Eureka County, State of Nevada.

The boundaries of said claim were defined by law within sixty days from the date of posting of the Notice of Location. The location work, consisting of the making and filing of maps and the payment of fees prescribed by NRS 517.040, was completed by the date of recordation of this certificate.

Discoverer, Locator and Claimant:  
**Barrick Gold Exploration Inc.**

by: 

Agent for Barrick Gold Exploration Inc.

WHEN RECORDED, RETURN TO:

Orson Tingey  
Barrick Gold Exploration Inc.  
293 Spruce Road  
Elko, NV 89801

This document does not contain any personal  
information (as defined by NRS 603A.040).

DOC # 0225523

12/20/2013

03 15 PM

Official Record

Recording requested By  
BARRICK GOLD EXPLORATION INC

Eureka County - NV

Mike Rebaleati - Recorder

Fee: \$22.50

Page 1 of 1

RPTT:

Recorded By LLH

Book- 558 Page- 0357



0225523

**CERTIFICATE OF LOCATION**

Lode Mining Claim

NOTICE IS HEREBY GIVEN that **Barrick Gold Exploration Inc.**, 293 Spruce Road, Elko, NV 89801, hereby claims under and pursuant to the laws of the State of Nevada and of the laws of the United States of America the following described LODE MINING CLAIM:

The name of the claim is the TSP 96.

This claim was located on November 2, 2013 by posting a Location Notice at the discovery monument.

The length of the claim is 10 feet in a easterly direction and 1490 feet in the opposite direction from the monument where the Location Notice is posted, and the width is 300 feet on each side of the center of the vein or lode, comprising in all 1500 feet in length and 600 feet in width, and generally following a easterly-westerly course.

The exterior boundaries are distinctly marked by four substantial monuments. Each corner monument consists of a 2" x 2" x 4' wooden post with aluminum tags attached, scribed with claim name and corner description, set one foot in the ground. The boundaries can be readily traced by beginning at corner No. 1, the NE corner:

thence	<u>600</u>	feet	<u>south</u>	to the	<u>SE</u>	corner, corner No. 2,
thence	<u>1500</u>	feet	<u>west</u>	to the	<u>SW</u>	corner, corner No. 3,
thence	<u>600</u>	feet	<u>north</u>	to the	<u>NW</u>	corner, corner No. 4,
thence	<u>1500</u>	feet	<u>east</u>	to the	<u>NE</u>	corner, corner No. 1, the point of beginning.

Said claim is located in the:

SW 1/4 of Section 31, T 19 N, R 50 E, M.D.M.  
Eureka County, State of Nevada.

The boundaries of said claim were defined by law within sixty days from the date of posting of the Notice of Location. The location work, consisting of the making and filing of maps and the payment of fees prescribed by NRS 517.040, was completed by the date of recordation of this certificate.

Discoverer, Locator and Claimant:  
**Barrick Gold Exploration Inc.**

by:

  
Agent for Barrick Gold Exploration Inc.

DOC # 0225524

WHEN RECORDED, RETURN TO:  
Orson Tingey  
Barrick Gold Exploration Inc.  
293 Spruce Road  
Elko, NV 89801

This document does not contain any personal  
information (as defined by NRS 603A.040).

12/20/2013 03:15 PM  
**Official Record**  
Recording requested By  
BARRICK GOLD EXPLORATION INC  
Eureka County - NV  
Mike Rebaleati - Recorder  
Fee: \$22.50 Page 1 of 1  
RPTT: Recorded By: LLH  
Book- 558 Page- 0358



**CERTIFICATE OF LOCATION**

Lode Mining Claim

NOTICE IS HEREBY GIVEN that **Barrick Gold Exploration Inc.**, 293 Spruce Road, Elko, NV 89801, hereby claims under and pursuant to the laws of the State of Nevada and of the laws of the United States of America the following described LODE MINING CLAIM:

The name of the claim is the TSP 97.

This claim was located on November 2, 2013, by posting a Location Notice at the discovery monument.

The length of the claim is 1490 feet in a easterly direction and 10 feet in the opposite direction from the monument where the Location Notice is posted, and the width is 300 feet on each side of the center of the vein or lode, comprising in all 1500 feet in length and 600 feet in width, and generally following a easterly-westerly course.

The exterior boundaries are distinctly marked by four substantial monuments. Each corner monument consists of a 2" x 2" x 4' wooden post with aluminum tags attached, scribed with claim name and corner description, set one foot in the ground. The boundaries can be readily traced by beginning at corner No. 1, the NE corner:

thence	<u>600</u>	feet	<u>south</u>	to the	<u>SE</u>	corner, corner No. 2,
thence	<u>1500</u>	feet	<u>west</u>	to the	<u>SW</u>	corner, corner No. 3,
thence	<u>600</u>	feet	<u>north</u>	to the	<u>NW</u>	corner, corner No. 4,
thence	<u>1500</u>	feet	<u>east</u>	to the	<u>NE</u>	corner, corner No. 1, the point of beginning.

Said claim is located in the:

SE 1/4 of Section 31, T 19 N, R 50 E, M.D.M.  
SW 1/4 of Section 31, T 19 N, R 50 E, M.D.M.  
Eureka County, State of Nevada.

The boundaries of said claim were defined by law within sixty days from the date of posting of the Notice of Location. The location work, consisting of the making and filing of maps and the payment of fees prescribed by NRS 517.040, was completed by the date of recordation of this certificate.

Discoverer, Locator and Claimant:  
**Barrick Gold Exploration Inc.**

by: [Signature]  
Agent for Barrick Gold Exploration Inc.

DOC # 0225525

12/20/2013

03:15 PM

WHEN RECORDED, RETURN TO:

Orson Tingey  
Barrick Gold Exploration Inc.  
293 Spruce Road  
Elko, NV 89801

Official Record

Recording requested By  
BARRICK GOLD EXPLORATION INC

Eureka County - NV

Mike Rebaleati - Recorder

Fee: \$22.50

Page 1 of 1

RPTT.

Recorded By: LLH

Book- 558 Page- 0359

This document does not contain any personal  
information (as defined by NRS 603A.040).



0225525

**CERTIFICATE OF LOCATION**

**Lode Mining Claim**

NOTICE IS HEREBY GIVEN that **Barrick Gold Exploration Inc.**, 293 Spruce Road, Elko, NV 89801, hereby claims under and pursuant to the laws of the State of Nevada and of the laws of the United States of America the following described LODE MINING CLAIM:

The name of the claim is the TSP 98.

This claim was located on November 2, 2013, by posting a Location Notice at the discovery monument.

The length of the claim is 10 feet in a easterly direction and 1490 feet in the opposite direction from the monument where the Location Notice is posted, and the width is 300 feet on each side of the center of the vein or lode, comprising in all 1500 feet in length and 600 feet in width, and generally following a easterly-westerly course.

The exterior boundaries are distinctly marked by four substantial monuments. Each corner monument consists of a 2" x 2" x 4' wooden post with aluminum tags attached, scribed with claim name and corner description, set one foot in the ground. The boundaries can be readily traced by beginning at corner No. 1, the NE corner:

thence	<u>600</u>	feet	<u>south</u>	to the	<u>SE</u>	corner, corner No. 2,
thence	<u>1500</u>	feet	<u>west</u>	to the	<u>SW</u>	corner, corner No. 3,
thence	<u>600</u>	feet	<u>north</u>	to the	<u>NW</u>	corner, corner No. 4,
thence	<u>1500</u>	feet	<u>east</u>	to the	<u>NE</u>	corner, corner No. 1, the point of beginning.

Said claim is located in the:

SW 1/4 of Section 31, T 19 N, R 50 E, M.D.M.  
Eureka County, State of Nevada.

The boundaries of said claim were defined by law within sixty days from the date of posting of the Notice of Location. The location work, consisting of the making and filing of maps and the payment of fees prescribed by NRS 517.040, was completed by the date of recordation of this certificate.

Discoverer, Locator and Claimant:  
**Barrick Gold Exploration Inc.**

by: 

Agent for Barrick Gold Exploration Inc.

DOC # 0225526

12/20/2013

03:15 PM

**Official Record**

Recording requested By  
BARRICK GOLD EXPLORATION INC

Eureka County - NV

Mike Rebaleati - Recorder

Fee: \$22.50

Page 1 of 1

RPTT:

Recorded By: LLH

Book- 558 Page- 0360

**WHEN RECORDED, RETURN TO:**

Orson Tingey  
Barrick Gold Exploration Inc.  
293 Spruce Road  
Elko, NV 89801

This document does not contain any personal  
information (as defined by NRS 603A.040).



**CERTIFICATE OF LOCATION**

Lode Mining Claim

NOTICE IS HEREBY GIVEN that **Barrick Gold Exploration Inc.**, 293 Spruce Road, Elko, NV 89801, hereby claims under and pursuant to the laws of the State of Nevada and of the laws of the United States of America the following described LODE MINING CLAIM:

The name of the claim is the TSP 99.

This claim was located on November 2, 2013, by posting a Location Notice at the discovery monument.

The length of the claim is 1490 feet in a easterly direction and 10 feet in the opposite direction from the monument where the Location Notice is posted, and the width is 300 feet on each side of the center of the vein or lode, comprising in all 1500 feet in length and 600 feet in width, and generally following a easterly-westerly course.

The exterior boundaries are distinctly marked by four substantial monuments. Each corner monument consists of a 2" x 2" x 4' wooden post with aluminum tags attached, scribed with claim name and corner description, set one foot in the ground. The boundaries can be readily traced by beginning at corner No. 1, the NE corner:

thence	<u>600</u>	feet	<u>south</u>	to the	<u>SE</u>	corner, corner No. 2,
thence	<u>1500</u>	feet	<u>west</u>	to the	<u>SW</u>	corner, corner No. 3,
thence	<u>600</u>	feet	<u>north</u>	to the	<u>NW</u>	corner, corner No. 4,
thence	<u>1500</u>	feet	<u>east</u>	to the	<u>NE</u>	corner, corner No. 1, the point of beginning.

Said claim is located in the:

SE 1/4 of Section 31, T 19 N, R 50 E, M.D.M.  
SW 1/4 of Section 31, T 19 N, R 50 E, M.D.M.  
Eureka County, State of Nevada.

The boundaries of said claim were defined by law within sixty days from the date of posting of the Notice of Location. The location work, consisting of the making and filing of maps and the payment of fees prescribed by NRS 517.040, was completed by the date of recordation of this certificate.

Discoverer, Locator and Claimant:  
**Barrick Gold Exploration Inc.**

by: 

Agent for Barrick Gold Exploration Inc.



DOC # 0225527

12/20/2013

03:15 PM

WHEN RECORDED, RETURN TO:

Orson Tingey  
Barrick Gold Exploration Inc.  
293 Spruce Road  
Elko, NV 89801

**Official Record**

Recording requested By  
BARRICK GOLD EXPLORATION INC

Eureka County - NV

Mike Rebaleati - Recorder

Fee: \$22.50

Page 1 of 1

RPTT:

Recorded By: LLH

Book- 558 Page- 0361

This document does not contain any personal  
information (as defined by NRS 603A.040).



0225527

**CERTIFICATE OF LOCATION**

Lode Mining Claim

NOTICE IS HEREBY GIVEN that **Barrick Gold Exploration Inc.**, 293 Spruce Road, Elko, NV 89801, hereby claims under and pursuant to the laws of the State of Nevada and of the laws of the United States of America the following described **LODE MINING CLAIM**:

The name of the claim is the TSP 100.

This claim was located on November 2, 2013, by posting a Location Notice at the discovery monument.

The length of the claim is 10 feet in a easterly direction and 1490 feet in the opposite direction from the monument where the Location Notice is posted, and the width is 300 feet on each side of the center of the vein or lode, comprising in all 1500 feet in length and 600 feet in width, and generally following a easterly-westerly course.

The exterior boundaries are distinctly marked by four substantial monuments. Each corner monument consists of a 2" x 2" x 4' wooden post with aluminum tags attached, scribed with claim name and corner description, set one foot in the ground. The boundaries can be readily traced by beginning at corner No. 1, the NE corner:

thence	<u>600</u>	feet	<u>south</u>	to the	<u>SE</u>	corner, corner No. 2,
thence	<u>1500</u>	feet	<u>west</u>	to the	<u>SW</u>	corner, corner No. 3,
thence	<u>600</u>	feet	<u>north</u>	to the	<u>NW</u>	corner, corner No. 4,
thence	<u>1500</u>	feet	<u>east</u>	to the	<u>NE</u>	corner, corner No. 1, the point of beginning.

Said claim is located in the:

SW 1/4 of Section 31, T 19 N, R 50 E, M.D.M.  
Eureka County, State of Nevada.

The boundaries of said claim were defined by law within sixty days from the date of posting of the Notice of Location. The location work, consisting of the making and filing of maps and the payment of fees prescribed by NRS 517.040, was completed by the date of recordation of this certificate.

Discoverer, Locator and Claimant:  
**Barrick Gold Exploration Inc.**

by: 

Agent for Barrick Gold Exploration Inc.

DOC # 0225528

12/20/2013

03:15 PM

WHEN RECORDED, RETURN TO:

Orson Tingey  
Barrick Gold Exploration Inc.  
293 Spruce Road  
Elko, NV 89801

**Official Record**

Recording requested By  
BARRICK GOLD EXPLORATION INC

Eureka County - NV

Mike Rebaleati - Recorder

Fee: \$22.50

Page 1 of 1

RPTT:

Recorded By: LLH

Book- 558 Page- 0362

This document does not contain any personal  
information (as defined by NRS 603A.040).



0225528

**CERTIFICATE OF LOCATION**

Lode Mining Claim

NOTICE IS HEREBY GIVEN that **Barrick Gold Exploration Inc.**, 293 Spruce Road, Elko, NV 89801, hereby claims under and pursuant to the laws of the State of Nevada and of the laws of the United States of America the following described LODE MINING CLAIM:

The name of the claim is the TSP 101.

This claim was located on November 2, 2013, by posting a Location Notice at the discovery monument.

The length of the claim is 1490 feet in a easterly direction and 10 feet in the opposite direction from the monument where the Location Notice is posted, and the width is 300 feet on each side of the center of the vein or lode, comprising in all 1500 feet in length and 600 feet in width, and generally following a easterly-westerly course.

The exterior boundaries are distinctly marked by four substantial monuments. Each corner monument consists of a 2" x 2" x 4' wooden post with aluminum tags attached, scribed with claim name and corner description, set one foot in the ground. The boundaries can be readily traced by beginning at corner No. 1, the NE corner:

thence	<u>600</u>	feet	<u>south</u>	to the	<u>SE</u>	corner, corner No. 2,
thence	<u>1500</u>	feet	<u>west</u>	to the	<u>SW</u>	corner, corner No. 3,
thence	<u>600</u>	feet	<u>north</u>	to the	<u>NW</u>	corner, corner No. 4,
thence	<u>1500</u>	feet	<u>east</u>	to the	<u>NE</u>	corner, corner No. 1, the point of beginning.

Said claim is located in the:

SE 1/4 of Section 31, T 19 N, R 50 E, M.D.M.  
SW 1/4 of Section 31, T 19 N, R 50 E, M.D.M.  
Eureka County, State of Nevada.

The boundaries of said claim were defined by law within sixty days from the date of posting of the Notice of Location. The location work, consisting of the making and filing of maps and the payment of fees prescribed by NRS 517.040, was completed by the date of recordation of this certificate.

Discoverer, Locator and Claimant:  
**Barrick Gold Exploration Inc.**

by: 

Agent for Barrick Gold Exploration Inc.

DOC # 0225529

12/20/2013

03:15 PM

WHEN RECORDED, RETURN TO:

Orson Tingey  
Barrick Gold Exploration Inc.  
293 Spruce Road  
Elko, NV 89801

Official Record

Recording requested by  
BARRICK GOLD EXPLORATION INC

Eureka County - NV

Mike Rebaleati - Recorder

Fee: \$22.50

Page 1 of 1

RPTT:

Recorded By: LLH

Book- 558 Page- 0363

This document does not contain any personal  
information (as defined by NRS 603A.040).



**CERTIFICATE OF LOCATION**

Lode Mining Claim

NOTICE IS HEREBY GIVEN that **Barrick Gold Exploration Inc.**, 293 Spruce Road, Elko, NV 89801, hereby claims under and pursuant to the laws of the State of Nevada and of the laws of the United States of America the following described **LODE MINING CLAIM**:

The name of the claim is the TSP 102.

This claim was located on November 2, 2013, by posting a Location Notice at the discovery monument.

The length of the claim is 10 feet in a easterly direction and 1490 feet in the opposite direction from the monument where the Location Notice is posted, and the width is 300 feet on each side of the center of the vein or lode, comprising in all 1500 feet in length and 600 feet in width, and generally following a easterly-westerly course.

The exterior boundaries are distinctly marked by four substantial monuments. Each corner monument consists of a 2" x 2" x 4' wooden post with aluminum tags attached, scribed with claim name and corner description, set one foot in the ground. The boundaries can be readily traced by beginning at corner No. 1, the NE corner:

thence	<u>600</u>	feet	<u>south</u>	to the	<u>SE</u>	corner, corner No. 2,
thence	<u>1500</u>	feet	<u>west</u>	to the	<u>SW</u>	corner, corner No. 3,
thence	<u>600</u>	feet	<u>north</u>	to the	<u>NW</u>	corner, corner No. 4,
thence	<u>1500</u>	feet	<u>east</u>	to the	<u>NE</u>	corner, corner No. 1, the point of beginning.

Said claim is located in the:

SW 1/4 of Section 31, T 19 N, R 50 E, M.D.M.  
Eureka County, State of Nevada.

The boundaries of said claim were defined by law within sixty days from the date of posting of the Notice of Location. The location work, consisting of the making and filing of maps and the payment of fees prescribed by NRS 517.040, was completed by the date of recordation of this certificate.

Discoverer, Locator and Claimant:  
**Barrick Gold Exploration Inc.**

by:

Agent for Barrick Gold Exploration Inc.

DOC # 0225530

12/20/2013

03:15 PM

WHEN RECORDED, RETURN TO:

Orson Tingey  
Barrick Gold Exploration Inc.  
293 Spruce Road  
Elko, NV 89801

Official Record

Recording requested By  
BARRICK GOLD EXPLORATION INC

Eureka County - NV

Mike Rebaleati - Recorder

Fee: \$22.50

Page 1 of 1

RPTT:

Recorded By: LLH

Book- 558 Page- 0364

This document does not contain any personal  
information (as defined by NRS 603A.040).



0225530

**CERTIFICATE OF LOCATION**

**Lode Mining Claim**

NOTICE IS HEREBY GIVEN that **Barrick Gold Exploration Inc.**, 293 Spruce Road, Elko, NV 89801, hereby claims under and pursuant to the laws of the State of Nevada and of the laws of the United States of America the following described LODE MINING CLAIM:

The name of the claim is the TSP 103.

This claim was located on November 2, 2013, by posting a Location Notice at the discovery monument.

The length of the claim is 1490 feet in a easterly direction and 10 feet in the opposite direction from the monument where the Location Notice is posted, and the width is 300 feet on each side of the center of the vein or lode, comprising in all 1500 feet in length and 600 feet in width, and generally following a easterly-westerly course.

The exterior boundaries are distinctly marked by four substantial monuments. Each corner monument consists of a 2" x 2" x 4' wooden post with aluminum tags attached, scribed with claim name and corner description, set one foot in the ground. The boundaries can be readily traced by beginning at corner No. 1, the NE corner:

thence	<u>600</u>	feet	<u>south</u>	to the	<u>SE</u>	corner, corner No. 2,
thence	<u>1500</u>	feet	<u>west</u>	to the	<u>SW</u>	corner, corner No. 3,
thence	<u>600</u>	feet	<u>north</u>	to the	<u>NW</u>	corner, corner No. 4,
thence	<u>1500</u>	feet	<u>east</u>	to the	<u>NE</u>	corner, corner No. 1, the point of beginning.

Said claim is located in the:

SE 1/4 of Section 31, T 19 N, R 50 E, M.D.M.  
SW 1/4 of Section 31, T 19 N, R 50 E, M.D.M.  
Eureka County, State of Nevada.

The boundaries of said claim were defined by law within sixty days from the date of posting of the Notice of Location. The location work, consisting of the making and filing of maps and the payment of fees prescribed by NRS 517.040, was completed by the date of recordation of this certificate.

Discoverer, Locator and Claimant:  
**Barrick Gold Exploration Inc.**

by: 

Agent for Barrick Gold Exploration Inc.

WHEN RECORDED, RETURN TO:  
Orson Tingey  
Barrick Gold Exploration Inc.  
293 Spruce Road  
Elko, NV 89801

This document does not contain any personal  
information (as defined by NRS 603A.040).

DOC # 0225531

12/20/2013

03:15 PM

**Official Record**

Recording requested By  
BARRICK GOLD EXPLORATION INC

Eureka County - NV

Mike Rebaleati - Recorder

Fee: \$22.50

Page 1 of 1

RPTT:

Recorded By: LLH

Book- 558 Page- 0365



0225531

**CERTIFICATE OF LOCATION**

Lode Mining Claim

NOTICE IS HEREBY GIVEN that **Barrick Gold Exploration Inc.**, 293 Spruce Road, Elko, NV 89801, hereby claims under and pursuant to the laws of the State of Nevada and of the laws of the United States of America the following described LODE MINING CLAIM:

The name of the claim is the TSP 104.

This claim was located on November 2, 2013, by posting a Location Notice at the discovery monument.

The length of the claim is 10 feet in a easterly direction and 1490 feet in the opposite direction from the monument where the Location Notice is posted, and the width is 300 feet on each side of the center of the vein or lode, comprising in all 1500 feet in length and 600 feet in width, and generally following a easterly-westerly course.

The exterior boundaries are distinctly marked by four substantial monuments. Each corner monument consists of a 2" x 2" x 4' wooden post with aluminum tags attached, scribed with claim name and corner description, set one foot in the ground. The boundaries can be readily traced by beginning at corner No. 1, the NE corner:

thence	<u>600</u>	feet	<u>south</u>	to the	<u>SE</u>	corner, corner No. 2,
thence	<u>1500</u>	feet	<u>west</u>	to the	<u>SW</u>	corner, corner No. 3,
thence	<u>600</u>	feet	<u>north</u>	to the	<u>NW</u>	corner, corner No. 4,
thence	<u>1500</u>	feet	<u>east</u>	to the	<u>NE</u>	corner, corner No. 1, the point of beginning.

Said claim is located in the:

NE 1/4 of Section 1, T 18 N, R 49 E, M.D.M.  
NW 1/4 of Section 6, T 18 N, R 50 E, M.D.M.  
SW 1/4 of Section 31, T 19 N, R 50 E, M.D.M.  
Eureka County, State of Nevada.

The boundaries of said claim were defined by law within sixty days from the date of posting of the Notice of Location. The location work, consisting of the making and filing of maps and the payment of fees prescribed by NRS 517.040, was completed by the date of recordation of this certificate.

Discoverer, Locator and Claimant:  
**Barrick Gold Exploration Inc.**

by:   
Agent for Barrick Gold Exploration Inc.

WHEN RECORDED, RETURN TO:  
Orson Tingey  
Barrick Gold Exploration Inc.  
293 Spruce Road  
Elko, NV 89801

This document does not contain any personal  
information (as defined by NRS 603A.040).

DOC # 0225532

12/20/2013 03:15 PM

**Official Record**

Recording requested By  
BARRICK GOLD EXPLORATION INC

Eureka County - NV

Mike Rebaleati - Recorder

Fee: \$22.50

Page 1 of 1

RPTT:

Recorded By: LLH

Book- 558 Page- 0366



0225532

**CERTIFICATE OF LOCATION**

Lode Mining Claim

NOTICE IS HEREBY GIVEN that **Barrick Gold Exploration Inc.**, 293 Spruce Road, Elko, NV 89801, hereby claims under and pursuant to the laws of the State of Nevada and of the laws of the United States of America the following described LODE MINING CLAIM:

The name of the claim is the TSP 105.

This claim was located on November 2, 2013, by posting a Location Notice at the discovery monument.

The length of the claim is 1490 feet in a easterly direction and 10 feet in the opposite direction from the monument where the Location Notice is posted, and the width is 300 feet on each side of the center of the vein or lode, comprising in all 1500 feet in length and 600 feet in width, and generally following a easterly-westerly course.

The exterior boundaries are distinctly marked by four substantial monuments. Each corner monument consists of a 2" x 2" x 4" wooden post with aluminum tags attached, scribed with claim name and corner description, set one foot in the ground. The boundaries can be readily traced by beginning at corner No. 1, the NE corner:

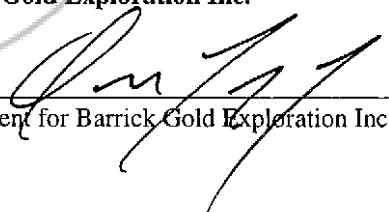
thence	<u>600</u>	feet	<u>south</u>	to the	<u>SE</u>	corner, corner No. 2,
thence	<u>1500</u>	feet	<u>west</u>	to the	<u>SW</u>	corner, corner No. 3,
thence	<u>600</u>	feet	<u>north</u>	to the	<u>NW</u>	corner, corner No. 4,
thence	<u>1500</u>	feet	<u>east</u>	to the	<u>NE</u>	corner, corner No. 1, the point of beginning.

Said claim is located in the:

NE 1/4 of Section 6, T 18 N, R 50 E, M.D.M.  
NW 1/4 of Section 6, T 18 N, R 50 E, M.D.M.  
SE 1/4 of Section 31, T 19 N, R 50 E, M.D.M.  
SW 1/4 of Section 31, T 19 N, R 50 E, M.D.M.  
Eureka County, State of Nevada.

The boundaries of said claim were defined by law within sixty days from the date of posting of the Notice of Location. The location work, consisting of the making and filing of maps and the payment of fees prescribed by NRS 517.040, was completed by the date of recordation of this certificate.

Discoverer, Locator and Claimant:  
**Barrick Gold Exploration Inc.**

by:   
Agent for Barrick Gold Exploration Inc.

DOC # 0225533

12/20/2013

03:15 PM

WHEN RECORDED, RETURN TO:  
Orson Tingey  
Barrick Gold Exploration Inc.  
293 Spruce Road  
Elko, NV 89801

Official Record

Recording requested By  
BARRICK GOLD EXPLORATION INC

Eureka County - NV

Mike Rebaleati - Recorder

Fee: \$22.50

Page 1 of 1

RPTT:

Recorded By: LLH

Book- 558 Page- 0367

This document does not contain any personal  
information (as defined by NRS 603A.040).



0225533

**CERTIFICATE OF LOCATION**

Lode Mining Claim

NOTICE IS HEREBY GIVEN that **Barrick Gold Exploration Inc.**, 293 Spruce Road, Elko, NV 89801, hereby claims under and pursuant to the laws of the State of Nevada and of the laws of the United States of America the following described **LODE MINING CLAIM**:

The name of the claim is the TSP 106.

This claim was located on November 2, 2013, by posting a Location Notice at the discovery monument.

The length of the claim is 10 feet in a easterly direction and 1490 feet in the opposite direction from the monument where the Location Notice is posted, and the width is 300 feet on each side of the center of the vein or lode, comprising in all 1500 feet in length and 600 feet in width, and generally following a easterly-westerly course.

The exterior boundaries are distinctly marked by four substantial monuments. Each corner monument consists of a 2" x 2" x 4' wooden post with aluminum tags attached, scribed with claim name and corner description, set one foot in the ground. The boundaries can be readily traced by beginning at corner No. 1, the NE corner:

thence	<u>600</u>	feet	<u>south</u>	to the	<u>SE</u>	corner, corner No. 2,
thence	<u>1500</u>	feet	<u>west</u>	to the	<u>SW</u>	corner, corner No. 3,
thence	<u>600</u>	feet	<u>north</u>	to the	<u>NW</u>	corner, corner No. 4,
thence	<u>1500</u>	feet	<u>east</u>	to the	<u>NE</u>	corner, corner No. 1, the point of beginning.

Said claim is located in the:

NE 1/4 of Section 1, T 18 N, R 49 E, M.D.M.

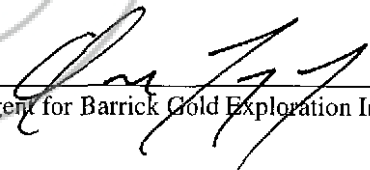
NW 1/4 of Section 6, T 18 N, R 50 E, M.D.M.

Eureka County, State of Nevada.

The boundaries of said claim were defined by law within sixty days from the date of posting of the Notice of Location. The location work, consisting of the making and filing of maps and the payment of fees prescribed by NRS 517.040, was completed by the date of recordation of this certificate.

Discoverer, Locator and Claimant:  
**Barrick Gold Exploration Inc.**

by:

  
Agent for Barrick Gold Exploration Inc.

REC BLM-NVSD 19-DEC-13 NMC 1097639



DOC # 0225534

12/20/2013

03:15 PM

WHEN RECORDED, RETURN TO:  
Orson Tingey  
Barrick Gold Exploration Inc.  
293 Spruce Road  
Elko, NV 89801

**Official Record**

Recording requested By  
BARRICK GOLD EXPLORATION INC

Eureka County - NV  
Mike Rebaleati - Recorder

Fee: \$22.50

Page 1 of 1

RPTT:

Recorded By: LLH

Book- 558 Page- 0368

This document does not contain any personal  
information (as defined by NRS 603A.040).



0225534

**CERTIFICATE OF LOCATION**

Lode Mining Claim

NOTICE IS HEREBY GIVEN that **Barrick Gold Exploration Inc.**, 293 Spruce Road, Elko, NV 89801, hereby claims under and pursuant to the laws of the State of Nevada and of the laws of the United States of America the following described LODE MINING CLAIM:

The name of the claim is the TSP 107.

This claim was located on November 2, 2013, by posting a Location Notice at the discovery monument.

The length of the claim is 1490 feet in a easterly direction and 10 feet in the opposite direction from the monument where the Location Notice is posted, and the width is 300 feet on each side of the center of the vein or lode, comprising in all 1500 feet in length and 600 feet in width, and generally following a easterly-westerly course.

The exterior boundaries are distinctly marked by four substantial monuments. Each corner monument consists of a 2" x 2" x 4' wooden post with aluminum tags attached, scribed with claim name and corner description, set one foot in the ground. The boundaries can be readily traced by beginning at corner No. 1, the NE corner:

thence	<u>600</u>	feet	<u>south</u>	to the	<u>SE</u>	corner, corner No. 2,
thence	<u>1500</u>	feet	<u>west</u>	to the	<u>SW</u>	corner, corner No. 3,
thence	<u>600</u>	feet	<u>north</u>	to the	<u>NW</u>	corner, corner No. 4,
thence	<u>1500</u>	feet	<u>east</u>	to the	<u>NE</u>	corner, corner No. 1, the point of beginning.

Said claim is located in the:

NE 1/4 of Section 6, T 18 N, R 50 E, M.D.M.  
NW 1/4 of Section 6, T 18 N, R 50 E, M.D.M.  
Eureka County, State of Nevada.

The boundaries of said claim were defined by law within sixty days from the date of posting of the Notice of Location. The location work, consisting of the making and filing of maps and the payment of fees prescribed by NRS 517.040, was completed by the date of recordation of this certificate.

Discoverer, Locator and Claimant:  
**Barrick Gold Exploration Inc.**

by:

Agent for Barrick Gold Exploration Inc.

REC BLM-NVSO 19-DEC-13 NMC 1097640

DOC # 0225535

12/20/2013 03:15 PM

**Official Record**

Recording requested By  
BARRICK GOLD EXPLORATION INC

Eureka County - NV

Mike Rebaleati - Recorder

Fee: \$22.50

Page 1 of 1

RPTT:

Recorded By: LLH

Book- 558 Page- 0369

**WHEN RECORDED, RETURN TO:**

Orson Tingey  
Barrick Gold Exploration Inc.  
293 Spruce Road  
Elko, NV 89801

This document does not contain any personal  
information (as defined by NRS 603A.040).



0225535

**CERTIFICATE OF LOCATION**

Lode Mining Claim

NOTICE IS HEREBY GIVEN that **Barrick Gold Exploration Inc.**, 293 Spruce Road, Elko, NV 89801, hereby claims under and pursuant to the laws of the State of Nevada and of the laws of the United States of America the following described LODE MINING CLAIM:

The name of the claim is the TSP 108.

This claim was located on November 2, 2013, by posting a Location Notice at the discovery monument.

The length of the claim is 10 feet in a easterly direction and 1490 feet in the opposite direction from the monument where the Location Notice is posted, and the width is 300 feet on each side of the center of the vein or lode, comprising in all 1500 feet in length and 600 feet in width, and generally following a easterly-westerly course.

The exterior boundaries are distinctly marked by four substantial monuments. Each corner monument consists of a 2" x 2" x 4' wooden post with aluminum tags attached, scribed with claim name and corner description, set one foot in the ground. The boundaries can be readily traced by beginning at corner No. 1, the NE corner:

thence	<u>600</u>	feet	<u>south</u>	to the	<u>SE</u>	corner, corner No. 2,
thence	<u>1500</u>	feet	<u>west</u>	to the	<u>SW</u>	corner, corner No. 3,
thence	<u>600</u>	feet	<u>north</u>	to the	<u>NW</u>	corner, corner No. 4,
thence	<u>1500</u>	feet	<u>east</u>	to the	<u>NE</u>	corner, corner No. 1, the point of beginning.

Said claim is located in the:

NE 1/4 of Section 1, T 18 N, R 49 E, M.D.M.  
NW 1/4 of Section 6, T 18 N, R 50 E, M.D.M.  
Eureka County, State of Nevada.

The boundaries of said claim were defined by law within sixty days from the date of posting of the Notice of Location. The location work, consisting of the making and filing of maps and the payment of fees prescribed by NRS 517.040, was completed by the date of recordation of this certificate.

Discoverer, Locator and Claimant:  
**Barrick Gold Exploration Inc.**

by: 

Agent for Barrick Gold Exploration Inc.

DOC # 0225536

12/20/2013

03:15 PM

WHEN RECORDED, RETURN TO:

Orson Tingey  
Barrick Gold Exploration Inc.  
293 Spruce Road  
Elko, NV 89801

**Official Record**

Recording requested By  
BARRICK GOLD EXPLORATION INC

Eureka County - NV

Mike Rebaleati - Recorder

Fee: \$22.50

Page 1 of 1

RPTT:

Recorded By: LLH

Book- 558 Page- 0370

This document does not contain any personal  
information (as defined by NRS 603A.040).



0225536

**CERTIFICATE OF LOCATION**

Lode Mining Claim

NOTICE IS HEREBY GIVEN that **Barrick Gold Exploration Inc.**, 293 Spruce Road, Elko, NV 89801, hereby claims under and pursuant to the laws of the State of Nevada and of the laws of the United States of America the following described **LODE MINING CLAIM**:

The name of the claim is the TSP 109.

This claim was located on November 2, 2013, by posting a Location Notice at the discovery monument.

The length of the claim is 1490 feet in a easterly direction and 10 feet in the opposite direction from the monument where the Location Notice is posted, and the width is 300 feet on each side of the center of the vein or lode, comprising in all 1500 feet in length and 600 feet in width, and generally following a easterly-westerly course.

The exterior boundaries are distinctly marked by four substantial monuments. Each corner monument consists of a 2" x 2" x 4' wooden post with aluminum tags attached, scribed with claim name and corner description, set one foot in the ground. The boundaries can be readily traced by beginning at corner No. 1, the NE corner:

thence	<u>600</u>	feet	<u>south</u>	to the	<u>SE</u>	corner, corner No. 2,
thence	<u>1500</u>	feet	<u>west</u>	to the	<u>SW</u>	corner, corner No. 3,
thence	<u>600</u>	feet	<u>north</u>	to the	<u>NW</u>	corner, corner No. 4,
thence	<u>1500</u>	feet	<u>east</u>	to the	<u>NE</u>	corner, corner No. 1, the point of beginning.

Said claim is located in the:

NE 1/4 of Section 6, T 18 N, R 50 E, M.D.M.  
NW 1/4 of Section 6, T 18 N, R 50 E, M.D.M.  
Eureka County, State of Nevada.

The boundaries of said claim were defined by law within sixty days from the date of posting of the Notice of Location. The location work, consisting of the making and filing of maps and the payment of fees prescribed by NRS 517.040, was completed by the date of recordation of this certificate.

Discoverer, Locator and Claimant:  
**Barrick Gold Exploration Inc.**

by: 

Agent for Barrick Gold Exploration Inc.

DOC # 0225537

12/20/2013

03:15 PM

## WHEN RECORDED, RETURN TO:

Orson Tingey  
Barrick Gold Exploration Inc.  
293 Spruce Road  
Elko, NV 89801

## Official Record

Recording requested By  
BARRICK GOLD EXPLORATION INC

Eureka County - NV

Mike Rebaleati - Recorder

Fee: \$22.50

Page 1 of 1

RPTT:

Recorded By: LLH

Book- 558 Page- 0371

This document does not contain any personal  
information (as defined by NRS 603A.040).



0225537

**CERTIFICATE OF LOCATION**

Lode Mining Claim

NOTICE IS HEREBY GIVEN that **Barrick Gold Exploration Inc.**, 293 Spruce Road, Elko, NV 89801, hereby claims under and pursuant to the laws of the State of Nevada and of the laws of the United States of America the following described LODE MINING CLAIM:

The name of the claim is the TSP 110.

This claim was located on November 2, 2013, by posting a Location Notice at the discovery monument.

The length of the claim is 10 feet in a easterly direction and 1490 feet in the opposite direction from the monument where the Location Notice is posted, and the width is 300 feet on each side of the center of the vein or lode, comprising in all 1500 feet in length and 600 feet in width, and generally following a easterly-westerly course.

The exterior boundaries are distinctly marked by four substantial monuments. Each corner monument consists of a 2" x 2" x 4' wooden post with aluminum tags attached, scribed with claim name and corner description, set one foot in the ground. The boundaries can be readily traced by beginning at corner No. 1, the NE corner:

thence	<u>600</u>	feet	<u>south</u>	to the	<u>SE</u>	corner, corner No. 2,
thence	<u>1500</u>	feet	<u>west</u>	to the	<u>SW</u>	corner, corner No. 3,
thence	<u>600</u>	feet	<u>north</u>	to the	<u>NW</u>	corner, corner No. 4,
thence	<u>1500</u>	feet	<u>east</u>	to the	<u>NE</u>	corner, corner No. 1, the point of beginning.

Said claim is located in the:

NE 1/4 of Section 1, T 18 N, R 49 E, M.D.M.  
NW 1/4 of Section 6, T 18 N, R 50 E, M.D.M.  
Eureka County, State of Nevada.

The boundaries of said claim were defined by law within sixty days from the date of posting of the Notice of Location. The location work, consisting of the making and filing of maps and the payment of fees prescribed by NRS 517.040, was completed by the date of recordation of this certificate.

Discoverer, Locator and Claimant:  
**Barrick Gold Exploration Inc.**

by:

Agent for Barrick Gold Exploration Inc.

DOC # 0225538

12/20/2013

03:15 PM

WHEN RECORDED, RETURN TO:  
Orson Tingey  
Barrick Gold Exploration Inc.  
293 Spruce Road  
Elko, NV 89801

**Official Record**

Recording requested By  
BARRICK GOLD EXPLORATION INC

Eureka County - NV

Mike Rebaleati - Recorder

Fee: \$22.50

Page 1 of 1

RPTT:

Recorded By: LLH

Book- 558 Page- 0372

This document does not contain any personal  
information (as defined by NRS 603A.040).



0225538

**CERTIFICATE OF LOCATION**

Lode Mining Claim

NOTICE IS HEREBY GIVEN that **Barrick Gold Exploration Inc.**, 293 Spruce Road, Elko, NV 89801, hereby claims under and pursuant to the laws of the State of Nevada and of the laws of the United States of America the following described LODE MINING CLAIM:

The name of the claim is the TSP 111.

This claim was located on November 2, 2013, by posting a Location Notice at the discovery monument.

The length of the claim is 1490 feet in a easterly direction and 10 feet in the opposite direction from the monument where the Location Notice is posted, and the width is 300 feet on each side of the center of the vein or lode, comprising in all 1500 feet in length and 600 feet in width, and generally following a easterly-westerly course.

The exterior boundaries are distinctly marked by four substantial monuments. Each corner monument consists of a 2" x 2" x 4" wooden post with aluminum tags attached, scribed with claim name and corner description, set one foot in the ground. The boundaries can be readily traced by beginning at corner No. 1, the NE corner:

thence	<u>600</u>	feet	<u>south</u>	to the	<u>SE</u>	corner, corner No. 2,
thence	<u>1500</u>	feet	<u>west</u>	to the	<u>SW</u>	corner, corner No. 3,
thence	<u>600</u>	feet	<u>north</u>	to the	<u>NW</u>	corner, corner No. 4,
thence	<u>1500</u>	feet	<u>east</u>	to the	<u>NE</u>	corner, corner No. 1, the point of beginning.

Said claim is located in the:

NE 1/4 of Section 6, T 18 N, R 50 E, M.D.M.  
NW 1/4 of Section 6, T 18 N, R 50 E, M.D.M.  
Eureka County, State of Nevada.

The boundaries of said claim were defined by law within sixty days from the date of posting of the Notice of Location. The location work, consisting of the making and filing of maps and the payment of fees prescribed by NRS 517.040, was completed by the date of recordation of this certificate.

Discoverer, Locator and Claimant:  
**Barrick Gold Exploration Inc.**

by: 

Agent for Barrick Gold Exploration Inc.

REC BLM-NVSD 19-DEC-13 NMC 1097644

WHEN RECORDED, RETURN TO:  
Orson Tingey  
Barrick Gold Exploration Inc.  
293 Spruce Road  
Elko, NV 89801

This document does not contain any personal  
information (as defined by NRS 603A.040).

DOC # 0225539  
12/20/2013 03:15 PM  
**Official Record**  
Recording requested By  
BARRICK GOLD EXPLORATION INC  
Eureka County - NV  
Mike Rebaleati - Recorder  
Fee: \$22.50 Page 1 of 1  
RPTT: Recorded By: LLH  
Book- 558 Page- 0373



## CERTIFICATE OF LOCATION

### Lode Mining Claim

NOTICE IS HEREBY GIVEN that **Barrick Gold Exploration Inc.**, 293 Spruce Road, Elko, NV 89801, hereby claims under and pursuant to the laws of the State of Nevada and of the laws of the United States of America the following described LODE MINING CLAIM:

The name of the claim is the TSP 112.

This claim was located on November 2, 2013, by posting a Location Notice at the discovery monument.

The length of the claim is 10 feet in a easterly direction and 1490 feet in the opposite direction from the monument where the Location Notice is posted, and the width is 300 feet on each side of the center of the vein or lode, comprising in all 1500 feet in length and 600 feet in width, and generally following a easterly-westerly course.

The exterior boundaries are distinctly marked by four substantial monuments. Each corner monument consists of a 2" x 2" x 4' wooden post with aluminum tags attached, scribed with claim name and corner description, set one foot in the ground. The boundaries can be readily traced by beginning at corner No. 1, the NE corner:

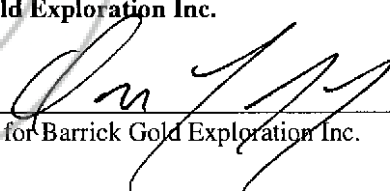
thence	<u>600</u>	feet	<u>south</u>	to the	<u>SE</u>	corner, corner No. 2,
thence	<u>1500</u>	feet	<u>west</u>	to the	<u>SW</u>	corner, corner No. 3,
thence	<u>600</u>	feet	<u>north</u>	to the	<u>NW</u>	corner, corner No. 4,
thence	<u>1500</u>	feet	<u>east</u>	to the	<u>NE</u>	corner, corner No. 1, the point of beginning.

Said claim is located in the:

NE 1/4 of Section 19, T 19 N, R 50 E, M.D.M.  
Eureka County, State of Nevada.

The boundaries of said claim were defined by law within sixty days from the date of posting of the Notice of Location. The location work, consisting of the making and filing of maps and the payment of fees prescribed by NRS 517.040, was completed by the date of recordation of this certificate.

Discoverer, Locator and Claimant:  
**Barrick Gold Exploration Inc.**

by:   
Agent for Barrick Gold Exploration Inc.

DOC # 0225540

12/20/2013

03:15 PM

WHEN RECORDED, RETURN TO:

Orson Tingey  
Barrick Gold Exploration Inc.  
293 Spruce Road  
Elko, NV 89801

Official Record

Recording requested By  
BARRICK GOLD EXPLORATION INC

Eureka County - NV

Mike Rebaleati - Recorder

Fee: \$22.50

Page 1 of 1

RPTT:

Recorded By: LLH

Book- 558 Page- 0374

This document does not contain any personal  
information (as defined by NRS 603A.040).



**CERTIFICATE OF LOCATION**

**Lode Mining Claim**

NOTICE IS HEREBY GIVEN that **Barrick Gold Exploration Inc.**, 293 Spruce Road, Elko, NV 89801, hereby claims under and pursuant to the laws of the State of Nevada and of the laws of the United States of America the following described LODE MINING CLAIM:

The name of the claim is the TSP 113.

This claim was located on November 2, 2013, by posting a Location Notice at the discovery monument.

The length of the claim is 1490 feet in a easterly direction and 10 feet in the opposite direction from the monument where the Location Notice is posted, and the width is 300 feet on each side of the center of the vein or lode, comprising in all 1500 feet in length and 600 feet in width, and generally following a easterly-westerly course.

The exterior boundaries are distinctly marked by four substantial monuments. Each corner monument consists of a 2" x 2" x 4' wooden post with aluminum tags attached, scribed with claim name and corner description, set one foot in the ground. The boundaries can be readily traced by beginning at corner No. 1, the NE corner:

thence	<u>600</u>	feet	<u>south</u>	to the	<u>SE</u>	corner, corner No. 2,
thence	<u>1500</u>	feet	<u>west</u>	to the	<u>SW</u>	corner, corner No. 3,
thence	<u>600</u>	feet	<u>north</u>	to the	<u>NW</u>	corner, corner No. 4,
thence	<u>1500</u>	feet	<u>east</u>	to the	<u>NE</u>	corner, corner No. 1, the point of beginning.

Said claim is located in the:

NE 1/4 of Section 19, T 19 N, R 50 E, M.D.M.  
NW 1/4 of Section 20, T 19 N, R 50 E, M.D.M.  
Eureka County, State of Nevada.

The boundaries of said claim were defined by law within sixty days from the date of posting of the Notice of Location. The location work, consisting of the making and filing of maps and the payment of fees prescribed by NRS 517.040, was completed by the date of recordation of this certificate.

Discoverer, Locator and Claimant:  
**Barrick Gold Exploration Inc.**

by:

Agent for Barrick Gold Exploration Inc.



DOC # 0225541

12/20/2013

03:15 PM

WHEN RECORDED, RETURN TO:

Orson Tingey  
Barrick Gold Exploration Inc.  
293 Spruce Road  
Elko, NV 89801

Official Record

Recording requested By  
BARRICK GOLD EXPLORATION INC

Eureka County - NV

Mike Rebaleati - Recorder

Fee: \$22.50

Page 1 of 1

RPTT:

Recorded By: LLH

Book- 558 Page- 0375

This document does not contain any personal  
information (as defined by NRS 603A.040).



**CERTIFICATE OF LOCATION**

**Lode Mining Claim**

NOTICE IS HEREBY GIVEN that **Barrick Gold Exploration Inc.**, 293 Spruce Road, Elko, NV 89801, hereby claims under and pursuant to the laws of the State of Nevada and of the laws of the United States of America the following described **LODE MINING CLAIM**:

The name of the claim is the TSP 114.

This claim was located on November 2, 2013, by posting a Location Notice at the discovery monument.

The length of the claim is 10 feet in a easterly direction and 1490 feet in the opposite direction from the monument where the Location Notice is posted, and the width is 300 feet on each side of the center of the vein or lode, comprising in all 1500 feet in length and 600 feet in width, and generally following a easterly-westerly course.

The exterior boundaries are distinctly marked by four substantial monuments. Each corner monument consists of a 2" x 2" x 4" wooden post with aluminum tags attached, scribed with claim name and corner description, set one foot in the ground. The boundaries can be readily traced by beginning at corner No. 1, the NE corner:

thence	<u>600</u>	feet	<u>south</u>	to the	<u>SE</u>	corner, corner No. 2,
thence	<u>1500</u>	feet	<u>west</u>	to the	<u>SW</u>	corner, corner No. 3,
thence	<u>600</u>	feet	<u>north</u>	to the	<u>NW</u>	corner, corner No. 4,
thence	<u>1500</u>	feet	<u>east</u>	to the	<u>NE</u>	corner, corner No. 1, the point of beginning.

Said claim is located in the:

NE 1/4 of Section 19, T 19 N, R 50 E, M.D.M.  
Eureka County, State of Nevada.

The boundaries of said claim were defined by law within sixty days from the date of posting of the Notice of Location. The location work, consisting of the making and filing of maps and the payment of fees prescribed by NRS 517.040, was completed by the date of recordation of this certificate.

Discoverer, Locator and Claimant:

**Barrick Gold Exploration Inc.**

by:

Agent for Barrick Gold Exploration Inc.

DOC # 0225542

12/20/2013

03:15 PM

WHEN RECORDED, RETURN TO:

Orson Tingey  
Barrick Gold Exploration Inc.  
293 Spruce Road  
Elko, NV 89801

Official Record

Recording requested By  
BARRICK GOLD EXPLORATION INC

Eureka County - NV

Mike Rebaleati - Recorder

Fee: \$22.50

Page 1 of 1

RPTT:

Recorded By: LLH

Book- 558 Page- 0376

This document does not contain any personal  
information (as defined by NRS 603A.040).



0225542

**CERTIFICATE OF LOCATION**

Lode Mining Claim

NOTICE IS HEREBY GIVEN that **Barrick Gold Exploration Inc.**, 293 Spruce Road, Elko, NV 89801, hereby claims under and pursuant to the laws of the State of Nevada and of the laws of the United States of America the following described LODE MINING CLAIM:

The name of the claim is the TSP 115.

This claim was located on November 2, 2013, by posting a Location Notice at the discovery monument.

The length of the claim is 1490 feet in a easterly direction and 10 feet in the opposite direction from the monument where the Location Notice is posted, and the width is 300 feet on each side of the center of the vein or lode, comprising in all 1500 feet in length and 600 feet in width, and generally following a easterly-westerly course.

The exterior boundaries are distinctly marked by four substantial monuments. Each corner monument consists of a 2" x 2" x 4' wooden post with aluminum tags attached, scribed with claim name and corner description, set one foot in the ground. The boundaries can be readily traced by beginning at corner No. 1, the NE corner:

thence	<u>600</u>	feet	<u>south</u>	to the	<u>SE</u>	corner, corner No. 2,
thence	<u>1500</u>	feet	<u>west</u>	to the	<u>SW</u>	corner, corner No. 3,
thence	<u>600</u>	feet	<u>north</u>	to the	<u>NW</u>	corner, corner No. 4,
thence	<u>1500</u>	feet	<u>east</u>	to the	<u>NE</u>	corner, corner No. 1, the point of beginning.

Said claim is located in the:

NE 1/4 of Section 19, T 19 N, R 50 E, M.D.M.  
NW 1/4 of Section 20, T 19 N, R 50 E, M.D.M.  
Eureka County, State of Nevada.

The boundaries of said claim were defined by law within sixty days from the date of posting of the Notice of Location. The location work, consisting of the making and filing of maps and the payment of fees prescribed by NRS 517.040, was completed by the date of recordation of this certificate.

Discoverer, Locator and Claimant:  
**Barrick Gold Exploration Inc.**

by:

Agent for Barrick Gold Exploration Inc.

REC BLM-NV50 19-DEC-13 NMC 1097648

DOC # 0225543

12/20/2013

03 15 PM

WHEN RECORDED, RETURN TO:

Orson Tingey  
Barrick Gold Exploration Inc.  
293 Spruce Road  
Elko, NV 89801

Official Record

Recording requested By  
BARRICK GOLD EXPLORATION INC

Eureka County - NV

Mike Rebaleati - Recorder

Fee: \$22.50

Page 1 of 1

RPTT:

Recorded By: LLH

Book- 558 Page- 0377

This document does not contain any personal  
information (as defined by NRS 603A.040).



0225543

**CERTIFICATE OF LOCATION**

Lode Mining Claim

NOTICE IS HEREBY GIVEN that **Barrick Gold Exploration Inc.**, 293 Spruce Road, Elko, NV 89801, hereby claims under and pursuant to the laws of the State of Nevada and of the laws of the United States of America the following described **LODE MINING CLAIM**:

The name of the claim is the TSP 116.

This claim was located on November 2, 2013, by posting a Location Notice at the discovery monument.

The length of the claim is 10 feet in a easterly direction and 1490 feet in the opposite direction from the monument where the Location Notice is posted, and the width is 300 feet on each side of the center of the vein or lode, comprising in all 1500 feet in length and 600 feet in width, and generally following a easterly-westerly course.

The exterior boundaries are distinctly marked by four substantial monuments. Each corner monument consists of a 2" x 2" x 4' wooden post with aluminum tags attached, scribed with claim name and corner description, set one foot in the ground. The boundaries can be readily traced by beginning at corner No. 1, the NE corner:

thence	<u>600</u>	feet	<u>south</u>	to the	<u>SE</u>	corner, corner No. 2,
thence	<u>1500</u>	feet	<u>west</u>	to the	<u>SW</u>	corner, corner No. 3,
thence	<u>600</u>	feet	<u>north</u>	to the	<u>NW</u>	corner, corner No. 4,
thence	<u>1500</u>	feet	<u>east</u>	to the	<u>NE</u>	corner, corner No. 1, the point of beginning.

Said claim is located in the:

NE 1/4 of Section 19, T 19 N, R 50 E, M.D.M.  
Eureka County, State of Nevada.

The boundaries of said claim were defined by law within sixty days from the date of posting of the Notice of Location. The location work, consisting of the making and filing of maps and the payment of fees prescribed by NRS 517.040, was completed by the date of recordation of this certificate.

Discoverer, Locator and Claimant:

**Barrick Gold Exploration Inc.**

by:

Agent for Barrick Gold Exploration Inc.

WHEN RECORDED, RETURN TO:  
Orson Tingey  
Barrick Gold Exploration Inc.  
293 Spruce Road  
Elko, NV 89801

This document does not contain any personal  
information (as defined by NRS 603A.040).

**DOC # 0225544**

12/20/2013 03:15 PM

**Official Record**

Recording requested By  
BARRICK GOLD EXPLORATION INC

Eureka County - NV

Mike Rebaleati - Recorder

Fee: \$22.50

Page 1 of 1

RPTT:

Recorded By: LLH

Book- 558 Page- 0378



0225544

**CERTIFICATE OF LOCATION**

Lode Mining Claim

NOTICE IS HEREBY GIVEN that **Barrick Gold Exploration Inc.**, 293 Spruce Road, Elko, NV 89801, hereby claims under and pursuant to the laws of the State of Nevada and of the laws of the United States of America the following described **LODE MINING CLAIM**:

The name of the claim is the TSP 117.

This claim was located on November 2, 2013, by posting a Location Notice at the discovery monument.

The length of the claim is 1490 feet in a easterly direction and 10 feet in the opposite direction from the monument where the Location Notice is posted, and the width is 300 feet on each side of the center of the vein or lode, comprising in all 1500 feet in length and 600 feet in width, and generally following a easterly-westerly course.

The exterior boundaries are distinctly marked by four substantial monuments. Each corner monument consists of a 2" x 2" x 4' wooden post with aluminum tags attached, scribed with claim name and corner description, set one foot in the ground. The boundaries can be readily traced by beginning at corner No. 1, the NE corner:

thence	<u>600</u>	feet	<u>south</u>	to the	<u>SE</u>	corner, corner No. 2,
thence	<u>1500</u>	feet	<u>west</u>	to the	<u>SW</u>	corner, corner No. 3,
thence	<u>600</u>	feet	<u>north</u>	to the	<u>NW</u>	corner, corner No. 4,
thence	<u>1500</u>	feet	<u>east</u>	to the	<u>NE</u>	corner, corner No. 1, the point of beginning.

Said claim is located in the:

NE 1/4 of Section 19, T 19 N, R 50 E, M.D.M.  
NW 1/4 of Section 20, T 19 N, R 50 E, M.D.M.  
Eureka County, State of Nevada.

The boundaries of said claim were defined by law within sixty days from the date of posting of the Notice of Location. The location work, consisting of the making and filing of maps and the payment of fees prescribed by NRS 517.040, was completed by the date of recordation of this certificate.

Discoverer, Locator and Claimant:  
**Barrick Gold Exploration Inc.**

by: [Signature]  
Agent for Barrick Gold Exploration Inc.

DOC # 0225545

12/20/2013

03:15 PM

**Official Record**

Recording requested By  
BARRICK GOLD EXPLORATION INC

Eureka County - NV

Mike Rebaleati - Recorder

Fee: \$22.50

Page 1 of 1

RPTT:

Recorded By: LLH

Book- 558 Page- 0379

**WHEN RECORDED, RETURN TO:**

Orson Tingey  
Barrick Gold Exploration Inc.  
293 Spruce Road  
Elko, NV 89801

This document does not contain any personal  
information (as defined by NRS 603A.040).



**CERTIFICATE OF LOCATION**

Lode Mining Claim

NOTICE IS HEREBY GIVEN that **Barrick Gold Exploration Inc.**, 293 Spruce Road, Elko, NV 89801, hereby claims under and pursuant to the laws of the State of Nevada and of the laws of the United States of America the following described **LODE MINING CLAIM**:

The name of the claim is the TSP 118.

This claim was located on November 2, 2013, by posting a Location Notice at the discovery monument.

The length of the claim is 10 feet in a easterly direction and 1490 feet in the opposite direction from the monument where the Location Notice is posted, and the width is 300 feet on each side of the center of the vein or lode, comprising in all 1500 feet in length and 600 feet in width, and generally following a easterly-westerly course.

The exterior boundaries are distinctly marked by four substantial monuments. Each corner monument consists of a 2" x 2" x 4' wooden post with aluminum tags attached, scribed with claim name and corner description, set one foot in the ground. The boundaries can be readily traced by beginning at corner No. 1, the NE corner:

thence	<u>600</u>	feet	<u>south</u>	to the	<u>SE</u>	corner, corner No. 2,
thence	<u>1500</u>	feet	<u>west</u>	to the	<u>SW</u>	corner, corner No. 3,
thence	<u>600</u>	feet	<u>north</u>	to the	<u>NW</u>	corner, corner No. 4,
thence	<u>1500</u>	feet	<u>east</u>	to the	<u>NE</u>	corner, corner No. 1, the point of beginning.

Said claim is located in the:

NE 1/4 of Section 19, T 19 N, R 50 E, M.D.M.  
SE 1/4 of Section 19, T 19 N, R 50 E, M.D.M.  
Eureka County, State of Nevada.

The boundaries of said claim were defined by law within sixty days from the date of posting of the Notice of Location. The location work, consisting of the making and filing of maps and the payment of fees prescribed by NRS 517.040, was completed by the date of recordation of this certificate.

Discoverer, Locator and Claimant:  
**Barrick Gold Exploration Inc.**

by:   
Agent for Barrick Gold Exploration Inc.

WHEN RECORDED, RETURN TO:  
Orson Tingey  
Barrick Gold Exploration Inc.  
293 Spruce Road  
Elko, NV 89801

This document does not contain any personal  
information (as defined by NRS 603A.040).

DOC # 0225546  
12/20/2013 03:15 PM  
Official Record  
Recording requested By  
BARRICK GOLD EXPLORATION INC  
Eureka County - NV  
Mike Rebaleati - Recorder  
Fee: \$22.50 Page 1 of 1  
RPTT: Recorded By: LLH  
Book- 558 Page- 0380



**CERTIFICATE OF LOCATION**  
Lode Mining Claim

NOTICE IS HEREBY GIVEN that **Barrick Gold Exploration Inc.**, 293 Spruce Road, Elko, NV 89801, hereby claims under and pursuant to the laws of the State of Nevada and of the laws of the United States of America the following described **LODE MINING CLAIM**:

The name of the claim is the TSP 119.

This claim was located on November 2, 2013, by posting a Location Notice at the discovery monument.

The length of the claim is 1490 feet in a easterly direction and 10 feet in the opposite direction from the monument where the Location Notice is posted, and the width is 300 feet on each side of the center of the vein or lode, comprising in all 1500 feet in length and 600 feet in width, and generally following a easterly-westerly course.

The exterior boundaries are distinctly marked by four substantial monuments. Each corner monument consists of a 2" x 2" x 4' wooden post with aluminum tags attached, scribed with claim name and corner description, set one foot in the ground. The boundaries can be readily traced by beginning at corner No. 1, the NE corner:

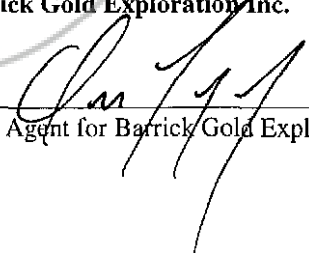
thence	<u>600</u>	feet	<u>south</u>	to the	<u>SE</u>	corner, corner No. 2,
thence	<u>1500</u>	feet	<u>west</u>	to the	<u>SW</u>	corner, corner No. 3,
thence	<u>600</u>	feet	<u>north</u>	to the	<u>NW</u>	corner, corner No. 4,
thence	<u>1500</u>	feet	<u>east</u>	to the	<u>NE</u>	corner, corner No. 1, the point of beginning.

Said claim is located in the:

NE 1/4 of Section 19, T 19 N, R 50 E, M.D.M.  
NW 1/4 of Section 20, T 19 N, R 50 E, M.D.M.  
SE 1/4 of Section 19, T 19 N, R 50 E, M.D.M.  
SW 1/4 of Section 20, T 19 N, R 50 E, M.D.M.  
Eureka County, State of Nevada.

The boundaries of said claim were defined by law within sixty days from the date of posting of the Notice of Location. The location work, consisting of the making and filing of maps and the payment of fees prescribed by NRS 517.040, was completed by the date of recordation of this certificate.

Discoverer, Locator and Claimant:  
**Barrick Gold Exploration Inc.**

by:   
Agent for Barrick Gold Exploration Inc.

WHEN RECORDED, RETURN TO:  
Orson Tingey  
Barrick Gold Exploration Inc.  
293 Spruce Road  
Elko, NV 89801

This document does not contain any personal  
information (as defined by NRS 603A.040).

DOC # 0225547  
12/20/2013 03:15 PM  
**Official Record**  
Recording requested By  
BARRICK GOLD EXPLORATION INC  
Eureka County - NV  
Mike Rebaleati - Recorder  
Fee: \$22.50 Page 1 of 1  
RPTT: Recorded By: LLH  
Book- 558 Page- 0381



## CERTIFICATE OF LOCATION

Lode Mining Claim

NOTICE IS HEREBY GIVEN that **Barrick Gold Exploration Inc.**, 293 Spruce Road, Elko, NV 89801, hereby claims under and pursuant to the laws of the State of Nevada and of the laws of the United States of America the following described LODE MINING CLAIM:

The name of the claim is the TSP 120.

This claim was located on November 2, 2013, by posting a Location Notice at the discovery monument.

The length of the claim is 10 feet in a easterly direction and 1490 feet in the opposite direction from the monument where the Location Notice is posted, and the width is 300 feet on each side of the center of the vein or lode, comprising in all 1500 feet in length and 600 feet in width, and generally following a easterly-westerly course.

The exterior boundaries are distinctly marked by four substantial monuments. Each corner monument consists of a 2" x 2" x 4' wooden post with aluminum tags attached, scribed with claim name and corner description, set one foot in the ground. The boundaries can be readily traced by beginning at corner No. 1, the NE corner:

thence	<u>600</u>	feet	<u>south</u>	to the	<u>SE</u>	corner, corner No. 2,
thence	<u>1500</u>	feet	<u>west</u>	to the	<u>SW</u>	corner, corner No. 3,
thence	<u>600</u>	feet	<u>north</u>	to the	<u>NW</u>	corner, corner No. 4,
thence	<u>1500</u>	feet	<u>east</u>	to the	<u>NE</u>	corner, corner No. 1, the point of beginning.

Said claim is located in the:

SE 1/4 of Section 19, T 19 N, R 50 E, M.D.M.  
Eureka County, State of Nevada.

The boundaries of said claim were defined by law within sixty days from the date of posting of the Notice of Location. The location work, consisting of the making and filing of maps and the payment of fees prescribed by NRS 517.040, was completed by the date of recordation of this certificate.

Discoverer, Locator and Claimant:  
**Barrick Gold Exploration Inc.**

by: [Signature]  
Agent for Barrick Gold Exploration Inc.



WHEN RECORDED, RETURN TO:  
Orson Tingey  
Barrick Gold Exploration Inc.  
293 Spruce Road  
Elko, NV 89801

This document does not contain any personal  
information (as defined by NRS 603A.040).

DOC # 0225548  
12/20/2013 03:15 PM  
**Official Record**  
Recording requested By  
BARRICK GOLD EXPLORATION INC  
Eureka County - NV  
Mike Rebaleati - Recorder  
Fee: \$22.50 Page 1 of 1  
RPTT: Recorded By: LLH  
Book- 558 Page- 0382



0225548

## CERTIFICATE OF LOCATION

Lode Mining Claim

NOTICE IS HEREBY GIVEN that **Barrick Gold Exploration Inc.**, 293 Spruce Road, Elko, NV 89801, hereby claims under and pursuant to the laws of the State of Nevada and of the laws of the United States of America the following described LODE MINING CLAIM:

The name of the claim is the TSP 121.

This claim was located on November 2, 2013, by posting a Location Notice at the discovery monument.

The length of the claim is 1490 feet in a easterly direction and 10 feet in the opposite direction from the monument where the Location Notice is posted, and the width is 300 feet on each side of the center of the vein or lode, comprising in all 1500 feet in length and 600 feet in width, and generally following a easterly-westerly course.

The exterior boundaries are distinctly marked by four substantial monuments. Each corner monument consists of a 2" x 2" x 4' wooden post with aluminum tags attached, scribed with claim name and corner description, set one foot in the ground. The boundaries can be readily traced by beginning at corner No. 1, the NE corner:

thence	<u>600</u>	feet	<u>south</u>	to the	<u>SE</u>	corner, corner No. 2,
thence	<u>1500</u>	feet	<u>west</u>	to the	<u>SW</u>	corner, corner No. 3,
thence	<u>600</u>	feet	<u>north</u>	to the	<u>NW</u>	corner, corner No. 4,
thence	<u>1500</u>	feet	<u>east</u>	to the	<u>NE</u>	corner, corner No. 1, the point of beginning.

Said claim is located in the:

SE 1/4 of Section 19, T 19 N, R 50 E, M.D.M.  
SW 1/4 of Section 20, T 19 N, R 50 E, M.D.M.  
Eureka County, State of Nevada.

The boundaries of said claim were defined by law within sixty days from the date of posting of the Notice of Location. The location work, consisting of the making and filing of maps and the payment of fees prescribed by NRS 517.040, was completed by the date of recordation of this certificate.

Discoverer, Locator and Claimant:  
**Barrick Gold Exploration Inc.**

by: 

Agent for Barrick Gold Exploration Inc.

DOC # 0225549

12/20/2013

03:15 PM

WHEN RECORDED, RETURN TO:

Orson Tingey  
Barrick Gold Exploration Inc.  
293 Spruce Road  
Elko, NV 89801

Official Record

Recording requested By  
BARRICK GOLD EXPLORATION INC

Eureka County - NV

Mike Rebaleati - Recorder

Fee: \$22.50

Page 1 of 1

RPTT:

Recorded By: LLH

Book- 558 Page- 0383

This document does not contain any personal  
information (as defined by NRS 603A.040).



0225549

**CERTIFICATE OF LOCATION**

*Lode Mining Claim*

NOTICE IS HEREBY GIVEN that **Barrick Gold Exploration Inc.**, 293 Spruce Road, Elko, NV 89801, hereby claims under and pursuant to the laws of the State of Nevada and of the laws of the United States of America the following described LODE MINING CLAIM:

The name of the claim is the TSP 122.

This claim was located on November 2, 2013, by posting a Location Notice at the discovery monument.

The length of the claim is 10 feet in a easterly direction and 1490 feet in the opposite direction from the monument where the Location Notice is posted, and the width is 300 feet on each side of the center of the vein or lode, comprising in all 1500 feet in length and 600 feet in width, and generally following a easterly-westerly course.

The exterior boundaries are distinctly marked by four substantial monuments. Each corner monument consists of a 2" x 2" x 4' wooden post with aluminum tags attached, scribed with claim name and corner description, set one foot in the ground. The boundaries can be readily traced by beginning at corner No. 1, the NE corner:

thence	<u>600</u>	feet	<u>south</u>	to the	<u>SE</u>	corner, corner No. 2,
thence	<u>1500</u>	feet	<u>west</u>	to the	<u>SW</u>	corner, corner No. 3,
thence	<u>600</u>	feet	<u>north</u>	to the	<u>NW</u>	corner, corner No. 4,
thence	<u>1500</u>	feet	<u>east</u>	to the	<u>NE</u>	corner, corner No. 1, the point of beginning.

Said claim is located in the:

SE 1/4 of Section 19, T 19 N, R 50 E, M.D.M.

Eureka County, State of Nevada.

The boundaries of said claim were defined by law within sixty days from the date of posting of the Notice of Location. The location work, consisting of the making and filing of maps and the payment of fees prescribed by NRS 517.040, was completed by the date of recordation of this certificate.

Discoverer, Locator and Claimant:

**Barrick Gold Exploration Inc.**

by: 

Agent for Barrick Gold Exploration Inc.

DOC # 0225550

12/20/2013

03:15 PM

WHEN RECORDED, RETURN TO:

Orson Tingey  
Barrick Gold Exploration Inc.  
293 Spruce Road  
Elko, NV 89801

Official Record

Recording requested By  
BARRICK GOLD EXPLORATION INC

Eureka County - NV

Mike Rebaleati - Recorder

Fee: \$22.50

Page 1 of 1

RPTT:

Recorded By: LLH

Book- 558 Page- 0384

This document does not contain any personal  
information (as defined by NRS 603A.040).



**CERTIFICATE OF LOCATION**

Lode Mining Claim

NOTICE IS HEREBY GIVEN that **Barrick Gold Exploration Inc.**, 293 Spruce Road, Elko, NV 89801, hereby claims under and pursuant to the laws of the State of Nevada and of the laws of the United States of America the following described LODE MINING CLAIM:

The name of the claim is the TSP 123.

This claim was located on November 2, 2013, by posting a Location Notice at the discovery monument.

The length of the claim is 1490 feet in a easterly direction and 10 feet in the opposite direction from the monument where the Location Notice is posted, and the width is 300 feet on each side of the center of the vein or lode, comprising in all 1500 feet in length and 600 feet in width, and generally following a easterly-westerly course.

The exterior boundaries are distinctly marked by four substantial monuments. Each corner monument consists of a 2" x 2" x 4' wooden post with aluminum tags attached, scribed with claim name and corner description, set one foot in the ground. The boundaries can be readily traced by beginning at corner No. 1, the NE corner:

thence	<u>600</u>	feet	<u>south</u>	to the	<u>SE</u>	corner, corner No. 2,
thence	<u>1500</u>	feet	<u>west</u>	to the	<u>SW</u>	corner, corner No. 3,
thence	<u>600</u>	feet	<u>north</u>	to the	<u>NW</u>	corner, corner No. 4,
thence	<u>1500</u>	feet	<u>east</u>	to the	<u>NE</u>	corner, corner No. 1, the point of beginning.

Said claim is located in the:

SE 1/4 of Section 19, T 19 N, R 50 E, M.D.M.

SW 1/4 of Section 20, T 19 N, R 50 E, M.D.M.

Eureka County, State of Nevada.

The boundaries of said claim were defined by law within sixty days from the date of posting of the Notice of Location. The location work, consisting of the making and filing of maps and the payment of fees prescribed by NRS 517.040, was completed by the date of recordation of this certificate.

Discoverer, Locator and Claimant:

**Barrick Gold Exploration Inc.**

by: 

Agent for Barrick Gold Exploration Inc.

DOC # 0225551

12/20/2013

03:15 PM

WHEN RECORDED, RETURN TO:  
Orson Tingey  
Barrick Gold Exploration Inc.  
293 Spruce Road  
Elko, NV 89801

**Official Record**

Recording requested By  
BARRICK GOLD EXPLORATION INC

Eureka County - NV

Mike Rebaleati - Recorder

Fee: \$22.50

Page 1 of 1

RPTT:

Recorded By: LLH

Book- 558 Page- 0385

This document does not contain any personal  
information (as defined by NRS 603A.040).



**CERTIFICATE OF LOCATION**

Lode Mining Claim

NOTICE IS HEREBY GIVEN that **Barrick Gold Exploration Inc.**, 293 Spruce Road, Elko, NV 89801, hereby claims under and pursuant to the laws of the State of Nevada and of the laws of the United States of America the following described LODE MINING CLAIM:

The name of the claim is the TSP 124.

This claim was located on November 2, 2013, by posting a Location Notice at the discovery monument.

The length of the claim is 10 feet in a easterly direction and 1490 feet in the opposite direction from the monument where the Location Notice is posted, and the width is 300 feet on each side of the center of the vein or lode, comprising in all 1500 feet in length and 600 feet in width, and generally following a easterly-westerly course.

The exterior boundaries are distinctly marked by four substantial monuments. Each corner monument consists of a 2" x 2" x 4' wooden post with aluminum tags attached, scribed with claim name and corner description, set one foot in the ground. The boundaries can be readily traced by beginning at corner No. 1, the NE corner:

thence	<u>600</u>	feet	<u>south</u>	to the	<u>SE</u>	corner, corner No. 2,
thence	<u>1500</u>	feet	<u>west</u>	to the	<u>SW</u>	corner, corner No. 3,
thence	<u>600</u>	feet	<u>north</u>	to the	<u>NW</u>	corner, corner No. 4,
thence	<u>1500</u>	feet	<u>east</u>	to the	<u>NE</u>	corner, corner No. 1, the point of beginning.

Said claim is located in the:

SE 1/4 of Section 19, T 19 N, R 50 E, M.D.M.  
Eureka County, State of Nevada.

The boundaries of said claim were defined by law within sixty days from the date of posting of the Notice of Location. The location work, consisting of the making and filing of maps and the payment of fees prescribed by NRS 517.040, was completed by the date of recordation of this certificate.

Discoverer, Locator and Claimant:  
**Barrick Gold Exploration Inc.**

by: 

Agent for Barrick Gold Exploration Inc.

DOC # 0225552

12/20/2013

03:15 PM

**Official Record**

Recording requested By  
BARRICK GOLD EXPLORATION INC

Eureka County - NV

Mike Rebaleati - Recorder

Fee: \$22.50

Page 1 of 1

RPTT:

Recorded By: LLH

Book- 558 Page- 0386

**WHEN RECORDED, RETURN TO:**

Orson Tingey  
Barrick Gold Exploration Inc.  
293 Spruce Road  
Elko, NV 89801

This document does not contain any personal  
information (as defined by NRS 603A.040).



0225552

**CERTIFICATE OF LOCATION**

*Lode Mining Claim*

NOTICE IS HEREBY GIVEN that **Barrick Gold Exploration Inc.**, 293 Spruce Road, Elko, NV 89801, hereby claims under and pursuant to the laws of the State of Nevada and of the laws of the United States of America the following described LODE MINING CLAIM:

The name of the claim is the TSP 125.

This claim was located on November 2, 2013, by posting a Location Notice at the discovery monument.

The length of the claim is 1490 feet in a easterly direction and 10 feet in the opposite direction from the monument where the Location Notice is posted, and the width is 300 feet on each side of the center of the vein or lode, comprising in all 1500 feet in length and 600 feet in width, and generally following a easterly-westerly course.

The exterior boundaries are distinctly marked by four substantial monuments. Each corner monument consists of a 2" x 2" x 4' wooden post with aluminum tags attached, scribed with claim name and corner description, set one foot in the ground. The boundaries can be readily traced by beginning at corner No. 1, the NE corner:

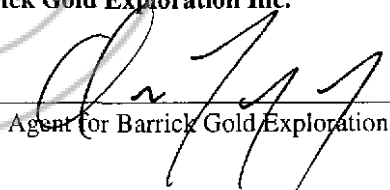
thence	<u>600</u>	feet	<u>south</u>	to the	<u>SE</u>	corner, corner No. 2,
thence	<u>1500</u>	feet	<u>west</u>	to the	<u>SW</u>	corner, corner No. 3,
thence	<u>600</u>	feet	<u>north</u>	to the	<u>NW</u>	corner, corner No. 4,
thence	<u>1500</u>	feet	<u>east</u>	to the	<u>NE</u>	corner, corner No. 1, the point of beginning.

Said claim is located in the:

SE 1/4 of Section 19, T 19 N, R 50 E, M.D.M.  
SW 1/4 of Section 20, T 19 N, R 50 E, M.D.M.  
Eureka County, State of Nevada.

The boundaries of said claim were defined by law within sixty days from the date of posting of the Notice of Location. The location work, consisting of the making and filing of maps and the payment of fees prescribed by NRS 517.040, was completed by the date of recordation of this certificate.

Discoverer, Locator and Claimant:  
**Barrick Gold Exploration Inc.**

by:   
Agent for Barrick Gold Exploration Inc.

DOC # 0225553

12/20/2013

03:15 PM

**Official Record**

Recording requested By  
BARRICK GOLD EXPLORATION INC

Eureka County - NV

Mike Rebaleati - Recorder

Fee: \$22.50

Page 1 of 1

RPTT:

Recorded By: LLH

Book- 558 Page- 0387

**WHEN RECORDED, RETURN TO:**

Orson Tingey  
Barrick Gold Exploration Inc.  
293 Spruce Road  
Elko, NV 89801

This document does not contain any personal  
information (as defined by NRS 603A.040).



0225553

**CERTIFICATE OF LOCATION**

Lode Mining Claim

NOTICE IS HEREBY GIVEN that **Barrick Gold Exploration Inc.**, 293 Spruce Road, Elko, NV 89801, hereby claims under and pursuant to the laws of the State of Nevada and of the laws of the United States of America the following described **LODE MINING CLAIM**:

The name of the claim is the TSP 126.

This claim was located on November 2, 2013, by posting a Location Notice at the discovery monument.

The length of the claim is 10 feet in a easterly direction and 1490 feet in the opposite direction from the monument where the Location Notice is posted, and the width is 300 feet on each side of the center of the vein or lode, comprising in all 1500 feet in length and 600 feet in width, and generally following a easterly-westerly course.

The exterior boundaries are distinctly marked by four substantial monuments. Each corner monument consists of a 2" x 2" x 4' wooden post with aluminum tags attached, scribed with claim name and corner description, set one foot in the ground. The boundaries can be readily traced by beginning at corner No. 1, the NE corner:

thence	<u>600</u>	feet	<u>south</u>	to the	<u>SE</u>	corner, corner No. 2,
thence	<u>1500</u>	feet	<u>west</u>	to the	<u>SW</u>	corner, corner No. 3,
thence	<u>600</u>	feet	<u>north</u>	to the	<u>NW</u>	corner, corner No. 4,
thence	<u>1500</u>	feet	<u>east</u>	to the	<u>NE</u>	corner, corner No. 1, the point of beginning.

Said claim is located in the:

NE 1/4 of Section 30, T 19 N, R 50 E, M.D.M.  
SE 1/4 of Section 19, T 19 N, R 50 E, M.D.M.  
Eureka County, State of Nevada.

The boundaries of said claim were defined by law within sixty days from the date of posting of the Notice of Location. The location work, consisting of the making and filing of maps and the payment of fees prescribed by NRS 517.040, was completed by the date of recordation of this certificate.

Discoverer, Locator and Claimant:  
**Barrick Gold Exploration Inc.**

by: 

Agent for Barrick Gold Exploration Inc.

DOC # 0225554

12/20/2013

03:15 PM

## WHEN RECORDED, RETURN TO:

Orson Tingey  
Barrick Gold Exploration Inc.  
293 Spruce Road  
Elko, NV 89801

## Official Record

Recording requested By  
BARRICK GOLD EXPLORATION INC

Eureka County - NV

Mike Rebaleati - Recorder

Fee: \$22.50

Page 1 of 1

RPTT:

Recorded By: LLH

Book- 558 Page- 0388

This document does not contain any personal  
information (as defined by NRS 603A.040).

**CERTIFICATE OF LOCATION**

Lode Mining Claim



0225554

NOTICE IS HEREBY GIVEN that **Barrick Gold Exploration Inc.**, 293 Spruce Road, Elko, NV 89801, hereby claims under and pursuant to the laws of the State of Nevada and of the laws of the United States of America the following described LODE MINING CLAIM:

The name of the claim is the TSP 127.

This claim was located on November 2, 2013, by posting a Location Notice at the discovery monument.

The length of the claim is 1490 feet in a easterly direction and 10 feet in the opposite direction from the monument where the Location Notice is posted, and the width is 300 feet on each side of the center of the vein or lode, comprising in all 1500 feet in length and 600 feet in width, and generally following a easterly-westerly course.

The exterior boundaries are distinctly marked by four substantial monuments. Each corner monument consists of a 2" x 2" x 4' wooden post with aluminum tags attached, scribed with claim name and corner description, set one foot in the ground. The boundaries can be readily traced by beginning at corner No. 1, the NE corner:

thence	<u>600</u>	feet	<u>south</u>	to the	<u>SE</u>	corner, corner No. 2,
thence	<u>1500</u>	feet	<u>west</u>	to the	<u>SW</u>	corner, corner No. 3,
thence	<u>600</u>	feet	<u>north</u>	to the	<u>NW</u>	corner, corner No. 4,
thence	<u>1500</u>	feet	<u>east</u>	to the	<u>NE</u>	corner, corner No. 1, the point of beginning.

Said claim is located in the:

NE 1/4 of Section 30, T 19 N, R 50 E, M.D.M.  
NW 1/4 of Section 29, T 19 N, R 50 E, M.D.M.  
SE 1/4 of Section 19, T 19 N, R 50 E, M.D.M.  
SW 1/4 of Section 20, T 19 N, R 50 E, M.D.M.  
Eureka County, State of Nevada.

The boundaries of said claim were defined by law within sixty days from the date of posting of the Notice of Location. The location work, consisting of the making and filing of maps and the payment of fees prescribed by NRS 517.040, was completed by the date of recordation of this certificate.

Discoverer, Locator and Claimant:  
**Barrick Gold Exploration Inc.**

by:

[Signature]  
Agent for Barrick Gold Exploration Inc.

REC BLM-NVSD 19-DEC-13 NMC 1097660



DOC # 0225555

12/20/2013 03:15 PM

**Official Record**

Recording requested By  
BARRICK GOLD EXPLORATION INC

Eureka County - NV

Mike Rebaleati - Recorder

Fee: \$22.50

Page 1 of 1

RPTT:

Recorded By: LLH

Book- 558 Page- 0389

**WHEN RECORDED, RETURN TO:**

Orson Tingey  
Barrick Gold Exploration Inc.  
293 Spruce Road  
Elko, NV 89801

This document does not contain any personal  
information (as defined by NRS 603A.040).



0225555

**CERTIFICATE OF LOCATION**

**Lode Mining Claim**

NOTICE IS HEREBY GIVEN that **Barrick Gold Exploration Inc.**, 293 Spruce Road, Elko, NV 89801, hereby claims under and pursuant to the laws of the State of Nevada and of the laws of the United States of America the following described **LODE MINING CLAIM**:

The name of the claim is the TSP 128.

This claim was located on November 2, 2013, by posting a Location Notice at the discovery monument.

The length of the claim is 10 feet in a easterly direction and 1490 feet in the opposite direction from the monument where the Location Notice is posted, and the width is 300 feet on each side of the center of the vein or lode, comprising in all 1500 feet in length and 600 feet in width, and generally following a easterly-westerly course.

The exterior boundaries are distinctly marked by four substantial monuments. Each corner monument consists of a 2" x 2" x 4' wooden post with aluminum tags attached, scribed with claim name and corner description, set one foot in the ground. The boundaries can be readily traced by beginning at corner No. 1, the NE corner:

thence	<u>600</u>	feet	<u>south</u>	to the	<u>SE</u>	corner, corner No. 2,
thence	<u>1500</u>	feet	<u>west</u>	to the	<u>SW</u>	corner, corner No. 3,
thence	<u>600</u>	feet	<u>north</u>	to the	<u>NW</u>	corner, corner No. 4,
thence	<u>1500</u>	feet	<u>east</u>	to the	<u>NE</u>	corner, corner No. 1, the point of beginning.

Said claim is located in the:

NE 1/4 of Section 30, T 19 N, R 50 E, M.D.M.  
Eureka County, State of Nevada.

The boundaries of said claim were defined by law within sixty days from the date of posting of the Notice of Location. The location work, consisting of the making and filing of maps and the payment of fees prescribed by NRS 517.040, was completed by the date of recordation of this certificate.

Discoverer, Locator and Claimant:  
**Barrick Gold Exploration Inc.**

by: 

Agent for Barrick Gold Exploration Inc.

DOC # 0225556

12/20/2013

03:15 PM

WHEN RECORDED, RETURN TO:  
Orson Tingey  
Barrick Gold Exploration Inc.  
293 Spruce Road  
Elko, NV 89801

**Official Record**

Recording requested By  
BARRICK GOLD EXPLORATION INC

Eureka County - NV

Mike Rebaleati - Recorder

Fee: \$22.50

Page 1 of 1

RPTT:

Recorded By LLH

Book- 558 Page- 0390

This document does not contain any personal  
information (as defined by NRS 603A.040).



0225556

**CERTIFICATE OF LOCATION**

Lode Mining Claim

NOTICE IS HEREBY GIVEN that **Barrick Gold Exploration Inc.**, 293 Spruce Road, Elko, NV 89801, hereby claims under and pursuant to the laws of the State of Nevada and of the laws of the United States of America the following described **LODE MINING CLAIM**:

The name of the claim is the TSP 129.

This claim was located on November 2, 2013, by posting a Location Notice at the discovery monument.

The length of the claim is 1490 feet in a easterly direction and 10 feet in the opposite direction from the monument where the Location Notice is posted, and the width is 300 feet on each side of the center of the vein or lode, comprising in all 1500 feet in length and 600 feet in width, and generally following a easterly-westerly course.

The exterior boundaries are distinctly marked by four substantial monuments. Each corner monument consists of a 2" x 2" x 4' wooden post with aluminum tags attached, scribed with claim name and corner description, set one foot in the ground. The boundaries can be readily traced by beginning at corner No. 1, the NE corner:

thence	<u>600</u>	feet	<u>south</u>	to the	<u>SE</u>	corner, corner No. 2,
thence	<u>1500</u>	feet	<u>west</u>	to the	<u>SW</u>	corner, corner No. 3,
thence	<u>600</u>	feet	<u>north</u>	to the	<u>NW</u>	corner, corner No. 4,
thence	<u>1500</u>	feet	<u>east</u>	to the	<u>NE</u>	corner, corner No. 1, the point of beginning.

Said claim is located in the:

NE 1/4 of Section 30, T 19 N, R 50 E, M.D.M.  
NW 1/4 of Section 29, T 19 N, R 50 E, M.D.M.  
Eureka County, State of Nevada.

The boundaries of said claim were defined by law within sixty days from the date of posting of the Notice of Location. The location work, consisting of the making and filing of maps and the payment of fees prescribed by NRS 517.040, was completed by the date of recordation of this certificate.

Discoverer, Locator and Claimant:  
**Barrick Gold Exploration Inc.**

by: [Signature]  
Agent for Barrick Gold Exploration Inc.

WHEN RECORDED, RETURN TO:  
Orson Tingey  
Barrick Gold Exploration Inc.  
293 Spruce Road  
Elko, NV 89801

This document does not contain any personal  
information (as defined by NRS 603A.040).

DOC # 0225557

12/20/2013

03:15 PM

**Official Record**

Recording requested By  
BARRICK GOLD EXPLORATION INC.

Eureka County - NV

Mike Rebaleati - Recorder

Fee: \$22.50

Page 1 of 1

RPTT:

Recorded By: LLH

Book- 558 Page- 0391



0225557

**CERTIFICATE OF LOCATION**

Lode Mining Claim

NOTICE IS HEREBY GIVEN that **Barrick Gold Exploration Inc.**, 293 Spruce Road, Elko, NV 89801, hereby claims under and pursuant to the laws of the State of Nevada and of the laws of the United States of America the following described LODE MINING CLAIM:

The name of the claim is the TSP 130.

This claim was located on November 2, 2013, by posting a Location Notice at the discovery monument.

The length of the claim is 10 feet in a easterly direction and 1490 feet in the opposite direction from the monument where the Location Notice is posted, and the width is 300 feet on each side of the center of the vein or lode, comprising in all 1500 feet in length and 600 feet in width, and generally following a easterly-westerly course.

The exterior boundaries are distinctly marked by four substantial monuments. Each corner monument consists of a 2" x 2" x 4' wooden post with aluminum tags attached, scribed with claim name and corner description, set one foot in the ground. The boundaries can be readily traced by beginning at corner No. 1, the NE corner:

thence	<u>600</u>	feet	<u>south</u>	to the	<u>SE</u>	corner, corner No. 2,
thence	<u>1500</u>	feet	<u>west</u>	to the	<u>SW</u>	corner, corner No. 3,
thence	<u>600</u>	feet	<u>north</u>	to the	<u>NW</u>	corner, corner No. 4,
thence	<u>1500</u>	feet	<u>east</u>	to the	<u>NE</u>	corner, corner No. 1, the point of beginning.

Said claim is located in the:

NE 1/4 of Section 30, T 19 N, R 50 E, M.D.M.  
Eureka County, State of Nevada.

The boundaries of said claim were defined by law within sixty days from the date of posting of the Notice of Location. The location work, consisting of the making and filing of maps and the payment of fees prescribed by NRS 517.040, was completed by the date of recordation of this certificate.

Discoverer, Locator and Claimant:

**Barrick Gold Exploration Inc.**

by: 

Agent for Barrick Gold Exploration Inc.

DOC # 0225558

12/20/2013

03:15 PM

## WHEN RECORDED, RETURN TO:

Orson Tingey  
Barrick Gold Exploration Inc.  
293 Spruce Road  
Elko, NV 89801

## Official Record

Recording requested By  
BARRICK GOLD EXPLORATION INC

Eureka County - NV

Mike Rebaleati - Recorder

Fee: \$22.50

Page 1 of 1

RPTT:

Recorded By: LLH

Book- 558 Page- 0392

This document does not contain any personal  
information (as defined by NRS 603A.040).



0225558

**CERTIFICATE OF LOCATION**

Lode Mining Claim

NOTICE IS HEREBY GIVEN that **Barrick Gold Exploration Inc.**, 293 Spruce Road, Elko, NV 89801, hereby claims under and pursuant to the laws of the State of Nevada and of the laws of the United States of America the following described LODE MINING CLAIM:

The name of the claim is the TSP 131.

This claim was located on November 2, 2013, by posting a Location Notice at the discovery monument.

The length of the claim is 1490 feet in a easterly direction and 10 feet in the opposite direction from the monument where the Location Notice is posted, and the width is 300 feet on each side of the center of the vein or lode, comprising in all 1500 feet in length and 600 feet in width, and generally following a easterly-westerly course.

The exterior boundaries are distinctly marked by four substantial monuments. Each corner monument consists of a 2" x 2" x 4' wooden post with aluminum tags attached, scribed with claim name and corner description, set one foot in the ground. The boundaries can be readily traced by beginning at corner No. 1, the NE corner:

thence	<u>600</u>	feet	<u>south</u>	to the	<u>SE</u>	corner, corner No. 2,
thence	<u>1500</u>	feet	<u>west</u>	to the	<u>SW</u>	corner, corner No. 3,
thence	<u>600</u>	feet	<u>north</u>	to the	<u>NW</u>	corner, corner No. 4,
thence	<u>1500</u>	feet	<u>east</u>	to the	<u>NE</u>	corner, corner No. 1, the point of beginning.

Said claim is located in the:

NE 1/4 of Section 30, T 19 N, R 50 E, M.D.M.  
NW 1/4 of Section 29, T 19 N, R 50 E, M.D.M.  
Eureka County, State of Nevada.

The boundaries of said claim were defined by law within sixty days from the date of posting of the Notice of Location. The location work, consisting of the making and filing of maps and the payment of fees prescribed by NRS 517.040, was completed by the date of recordation of this certificate.

Discoverer, Locator and Claimant:  
**Barrick Gold Exploration Inc.**

by:   
Agent for Barrick Gold Exploration Inc.

DOC # 0225559

12/20/2013

03:15 PM

**Official Record**Recording requested By  
BARRICK GOLD EXPLORATION INC

Eureka County - NV

Mike Rebaleati - Recorder

Fee: \$22.50

Page 1 of 1

RPTT:

Recorded By: LLH

Book- 558 Page- 0393

**WHEN RECORDED, RETURN TO:**Orson Tingey  
Barrick Gold Exploration Inc.  
293 Spruce Road  
Elko, NV 89801This document does not contain any personal  
information (as defined by NRS 603A.040).**CERTIFICATE OF LOCATION****Lode Mining Claim**

NOTICE IS HEREBY GIVEN that **Barrick Gold Exploration Inc.**, 293 Spruce Road, Elko, NV 89801, hereby claims under and pursuant to the laws of the State of Nevada and of the laws of the United States of America the following described LODE MINING CLAIM:

The name of the claim is the TSP 132.

This claim was located on November 2, 2013, by posting a Location Notice at the discovery monument.

The length of the claim is 1490 feet in a easterly direction and 10 feet in the opposite direction from the monument where the Location Notice is posted, and the width is 300 feet on each side of the center of the vein or lode, comprising in all 1500 feet in length and 600 feet in width, and generally following a easterly-westerly course.

The exterior boundaries are distinctly marked by four substantial monuments. Each corner monument consists of a 2" x 2" x 4" wooden post with aluminum tags attached, scribed with claim name and corner description, set one foot in the ground. The boundaries can be readily traced by beginning at corner No. 1, the NE corner:

thence	<u>600</u>	feet	<u>south</u>	to the	<u>SE</u>	corner, corner No. 2,
thence	<u>1500</u>	feet	<u>west</u>	to the	<u>SW</u>	corner, corner No. 3,
thence	<u>600</u>	feet	<u>north</u>	to the	<u>NW</u>	corner, corner No. 4,
thence	<u>1500</u>	feet	<u>east</u>	to the	<u>NE</u>	corner, corner No. 1, the point of beginning.

Said claim is located in the:

NE 1/4 of Section 30, T 19 N, R 50 E, M.D.M.  
Eureka County, State of Nevada.

The boundaries of said claim were defined by law within sixty days from the date of posting of the Notice of Location. The location work, consisting of the making and filing of maps and the payment of fees prescribed by NRS 517.040, was completed by the date of recordation of this certificate.

Discoverer, Locator and Claimant:  
**Barrick Gold Exploration Inc.**

by:

Agent for Barrick Gold Exploration Inc.

DOC # 0225560

12/20/2013

03:15 PM

**Official Record**

Recording requested By  
BARRICK GOLD EXPLORATION INC

Eureka County - NV

Mike Rebaleati - Recorder

Fee: \$22.50

Page 1 of 1

RPTT:

Recorded By: LLH

Book- 558 Page- 0394

**WHEN RECORDED, RETURN TO:**

Orson Tingey  
Barrick Gold Exploration Inc.  
293 Spruce Road  
Elko, NV 89801

This document does not contain any personal  
information (as defined by NRS 603A.040).



**CERTIFICATE OF LOCATION**

Lode Mining Claim

NOTICE IS HEREBY GIVEN that **Barrick Gold Exploration Inc.**, 293 Spruce Road, Elko, NV 89801, hereby claims under and pursuant to the laws of the State of Nevada and of the laws of the United States of America the following described LODE MINING CLAIM:

The name of the claim is the TSP 133.

This claim was located on November 2, 2013, by posting a Location Notice at the discovery monument.

The length of the claim is 1490 feet in a easterly direction and 10 feet in the opposite direction from the monument where the Location Notice is posted, and the width is 300 feet on each side of the center of the vein or lode, comprising in all 1500 feet in length and 600 feet in width, and generally following a easterly-westerly course.

The exterior boundaries are distinctly marked by four substantial monuments. Each corner monument consists of a 2" x 2" x 4' wooden post with aluminum tags attached, scribed with claim name and corner description, set one foot in the ground. The boundaries can be readily traced by beginning at corner No. 1, the NE corner:

thence	<u>600</u>	feet	<u>south</u>	to the	<u>SE</u>	corner, corner No. 2,
thence	<u>1500</u>	feet	<u>west</u>	to the	<u>SW</u>	corner, corner No. 3,
thence	<u>600</u>	feet	<u>north</u>	to the	<u>NW</u>	corner, corner No. 4,
thence	<u>1500</u>	feet	<u>east</u>	to the	<u>NE</u>	corner, corner No. 1, the point of beginning.

Said claim is located in the:

NE 1/4 of Section 30, T 19 N, R 50 E, M.D.M.

SE 1/4 of Section 30, T 19 N, R 50 E, M.D.M.

Eureka County, State of Nevada.

The boundaries of said claim were defined by law within sixty days from the date of posting of the Notice of Location. The location work, consisting of the making and filing of maps and the payment of fees prescribed by NRS 517.040, was completed by the date of recordation of this certificate.

Discoverer, Locator and Claimant:

**Barrick Gold Exploration Inc.**

by: 

Agent for Barrick Gold Exploration Inc.

WHEN RECORDED, RETURN TO:  
Orson Tingey  
Barrick Gold Exploration Inc.  
293 Spruce Road  
Elko, NV 89801

This document does not contain any personal  
information (as defined by NRS 603A.040).

DOC # 0225561  
12/20/2013 03:15 PM  
**Official Record**  
Recording requested By  
BARRICK GOLD EXPLORATION INC  
Eureka County - NV  
Mike Rebaleati - Recorder  
Fee: \$22.50 Page 1 of 1  
RPTT: Recorded By: LLH  
Book- 558 Page- 0395



**CERTIFICATE OF LOCATION**

Lode Mining Claim

NOTICE IS HEREBY GIVEN that **Barrick Gold Exploration Inc.**, 293 Spruce Road, Elko, NV 89801, hereby claims under and pursuant to the laws of the State of Nevada and of the laws of the United States of America the following described LODE MINING CLAIM:

The name of the claim is the TSP 134.

This claim was located on November 2, 2013 by posting a Location Notice at the discovery monument.

The length of the claim is 1490 feet in a easterly direction and 10 feet in the opposite direction from the monument where the Location Notice is posted, and the width is 300 feet on each side of the center of the vein or lode, comprising in all 1500 feet in length and 600 feet in width, and generally following a easterly-westerly course.

The exterior boundaries are distinctly marked by four substantial monuments. Each corner monument consists of a 2" x 2" x 4' wooden post with aluminum tags attached, scribed with claim name and corner description, set one foot in the ground. The boundaries can be readily traced by beginning at corner No. 1, the NE corner:

thence	<u>600</u>	feet	<u>south</u>	to the	<u>SE</u>	corner, corner No. 2,
thence	<u>1500</u>	feet	<u>west</u>	to the	<u>SW</u>	corner, corner No. 3,
thence	<u>600</u>	feet	<u>north</u>	to the	<u>NW</u>	corner, corner No. 4,
thence	<u>1500</u>	feet	<u>east</u>	to the	<u>NE</u>	corner, corner No. 1, the point of beginning.

Said claim is located in the:

SE 1/4 of Section 30, T 19 N, R 50 E, M.D.M.  
Eureka County, State of Nevada.

The boundaries of said claim were defined by law within sixty days from the date of posting of the Notice of Location. The location work, consisting of the making and filing of maps and the payment of fees prescribed by NRS 517.040, was completed by the date of recordation of this certificate.

Discoverer, Locator and Claimant:  
**Barrick Gold Exploration Inc.**

by: [Signature]  
Agent for Barrick Gold Exploration Inc.



WHEN RECORDED, RETURN TO:  
Orson Tingey  
Barrick Gold Exploration Inc.  
293 Spruce Road  
Elko, NV 89801

This document does not contain any personal  
information (as defined by NRS 603A.040).

DOC # 0225562  
12/20/2013 03:15 PM  
**Official Record**  
Recording requested By  
BARRICK GOLD EXPLORATION INC.  
Eureka County - NV  
Mike Rebaleati - Recorder  
Fee: \$22.50 Page 1 of 1  
RPTT: Recorded By: LLH  
Book- 558 Page- 0396



**CERTIFICATE OF LOCATION**  
Lode Mining Claim

NOTICE IS HEREBY GIVEN that **Barrick Gold Exploration Inc.**, 293 Spruce Road, Elko, NV 89801, hereby claims under and pursuant to the laws of the State of Nevada and of the laws of the United States of America the following described LODE MINING CLAIM:

The name of the claim is the TSP 135.

This claim was located on November 2, 2013, by posting a Location Notice at the discovery monument.

The length of the claim is 1490 feet in a easterly direction and 10 feet in the opposite direction from the monument where the Location Notice is posted, and the width is 300 feet on each side of the center of the vein or lode, comprising in all 1500 feet in length and 600 feet in width, and generally following a easterly-westerly course.

The exterior boundaries are distinctly marked by four substantial monuments. Each corner monument consists of a 2" x 2" x 4' wooden post with aluminum tags attached, scribed with claim name and corner description, set one foot in the ground. The boundaries can be readily traced by beginning at corner No. 1, the NE corner:


thence	<u>600</u>	feet	<u>south</u>	to the	<u>SE</u>	corner, corner No. 2,
thence	<u>1500</u>	feet	<u>west</u>	to the	<u>SW</u>	corner, corner No. 3,
thence	<u>600</u>	feet	<u>north</u>	to the	<u>NW</u>	corner, corner No. 4,
thence	<u>1500</u>	feet	<u>east</u>	to the	<u>NE</u>	corner, corner No. 1, the point of beginning.

Said claim is located in the:

SE 1/4 of Section 30, T 19 N, R 50 E, M.D.M.  
Eureka County, State of Nevada.

The boundaries of said claim were defined by law within sixty days from the date of posting of the Notice of Location. The location work, consisting of the making and filing of maps and the payment of fees prescribed by NRS 517.040, was completed by the date of recordation of this certificate.

Discoverer, Locator and Claimant:  
**Barrick Gold Exploration Inc.**

by:   
Agent for Barrick Gold Exploration Inc.

DOC # 0225563

12/20/2013

03:15 PM

WHEN RECORDED, RETURN TO:

Orson Tingey  
Barrick Gold Exploration Inc.  
293 Spruce Road  
Elko, NV 89801

**Official Record**

Recording requested By  
BARRICK GOLD EXPLORATION INC

Eureka County - NV

Mike Rebaleati - Recorder

Fee: \$22.50

Page 1 of 1

RPTT:

Recorded By: LLH

Book- 558 Page- 0397

This document does not contain any personal  
information (as defined by NRS 603A.040).



0225563

**CERTIFICATE OF LOCATION**

Lode Mining Claim

NOTICE IS HEREBY GIVEN that **Barrick Gold Exploration Inc.**, 293 Spruce Road, Elko, NV 89801, hereby claims under and pursuant to the laws of the State of Nevada and of the laws of the United States of America the following described LODE MINING CLAIM:

The name of the claim is the TSP 136.

This claim was located on November 2, 2013, by posting a Location Notice at the discovery monument.

The length of the claim is 1490 feet in a easterly direction and 10 feet in the opposite direction from the monument where the Location Notice is posted, and the width is 300 feet on each side of the center of the vein or lode, comprising in all 1500 feet in length and 600 feet in width, and generally following a easterly-westerly course.

The exterior boundaries are distinctly marked by four substantial monuments. Each corner monument consists of a 2" x 2" x 4' wooden post with aluminum tags attached, scribed with claim name and corner description, set one foot in the ground. The boundaries can be readily traced by beginning at corner No. 1, the NE corner:

thence	<u>600</u>	feet	<u>south</u>	to the	<u>SE</u>	corner, corner No. 2,
thence	<u>1500</u>	feet	<u>west</u>	to the	<u>SW</u>	corner, corner No. 3,
thence	<u>600</u>	feet	<u>north</u>	to the	<u>NW</u>	corner, corner No. 4,
thence	<u>1500</u>	feet	<u>east</u>	to the	<u>NE</u>	corner, corner No. 1, the point of beginning.

Said claim is located in the:

SE 1/4 of Section 30, T 19 N, R 50 E, M.D.M.  
Eureka County, State of Nevada.

The boundaries of said claim were defined by law within sixty days from the date of posting of the Notice of Location. The location work, consisting of the making and filing of maps and the payment of fees prescribed by NRS 517.040, was completed by the date of recordation of this certificate.

Discoverer, Locator and Claimant:  
**Barrick Gold Exploration Inc.**

by:

Agent for Barrick Gold Exploration Inc.

DOC # 0225564

12/20/2013 03:15 PM

**Official Record**

Recording requested By  
BARRICK GOLD EXPLORATION INC

Eureka County - NV

Mike Rebaleati - Recorder

Fee: \$22.50

Page 1 of 1

RPTT:

Recorded By: LLH

Book- 558 Page- 0398

**WHEN RECORDED, RETURN TO:**

Orson Tingey  
Barrick Gold Exploration Inc.  
293 Spruce Road  
Elko, NV 89801

This document does not contain any personal  
information (as defined by NRS 603A.040).



0225564

**CERTIFICATE OF LOCATION**

**Lode Mining Claim**

NOTICE IS HEREBY GIVEN that **Barrick Gold Exploration Inc.**, 293 Spruce Road, Elko, NV 89801, hereby claims under and pursuant to the laws of the State of Nevada and of the laws of the United States of America the following described **LODE MINING CLAIM**:

The name of the claim is the TSP 137.

This claim was located on November 2, 2013, by posting a Location Notice at the discovery monument.

The length of the claim is 1490 feet in a easterly direction and 10 feet in the opposite direction from the monument where the Location Notice is posted, and the width is 300 feet on each side of the center of the vein or lode, comprising in all 1500 feet in length and 600 feet in width, and generally following a easterly-westerly course.

The exterior boundaries are distinctly marked by four substantial monuments. Each corner monument consists of a 2" x 2" x 4' wooden post with aluminum tags attached, scribed with claim name and corner description, set one foot in the ground. The boundaries can be readily traced by beginning at corner No. 1, the NE corner:

thence	<u>600</u>	feet	<u>south</u>	to the	<u>SE</u>	corner, corner No. 2,
thence	<u>1500</u>	feet	<u>west</u>	to the	<u>SW</u>	corner, corner No. 3,
thence	<u>600</u>	feet	<u>north</u>	to the	<u>NW</u>	corner, corner No. 4,
thence	<u>1500</u>	feet	<u>east</u>	to the	<u>NE</u>	corner, corner No. 1, the point of beginning.

Said claim is located in the:

SE 1/4 of Section 30, T 19 N, R 50 E, M.D.M.  
Eureka County, State of Nevada.

The boundaries of said claim were defined by law within sixty days from the date of posting of the Notice of Location. The location work, consisting of the making and filing of maps and the payment of fees prescribed by NRS 517.040, was completed by the date of recordation of this certificate.

Discoverer, Locator and Claimant:  
**Barrick Gold Exploration Inc.**

by: 

Agent for Barrick Gold Exploration Inc.

REC BLM-NVSD 19-DEC-13 NMC 1097670

WHEN RECORDED, RETURN TO:  
Orson Tingey  
Barrick Gold Exploration Inc.  
293 Spruce Road  
Elko, NV 89801

This document does not contain any personal  
information (as defined by NRS 603A.040).

**DOC # 0225565**  
12/20/2013 03:15 PM  
**Official Record**  
Recording requested By  
BARRICK GOLD EXPLORATION INC  
Eureka County - NV  
Mike Rebaleati - Recorder  
Fee: \$22.50 Page 1 of 1  
RPTT: Recorded By: LLH  
Book- 558 Page- 0399



## CERTIFICATE OF LOCATION

Lode Mining Claim

NOTICE IS HEREBY GIVEN that **Barrick Gold Exploration Inc.**, 293 Spruce Road, Elko, NV 89801, hereby claims under and pursuant to the laws of the State of Nevada and of the laws of the United States of America the following described LODE MINING CLAIM:

The name of the claim is the TSP 138.

This claim was located on November 2, 2013, by posting a Location Notice at the discovery monument.

The length of the claim is 1490 feet in a easterly direction and 10 feet in the opposite direction from the monument where the Location Notice is posted, and the width is 300 feet on each side of the center of the vein or lode, comprising in all 1500 feet in length and 600 feet in width, and generally following a easterly-westerly course.

The exterior boundaries are distinctly marked by four substantial monuments. Each corner monument consists of a 2" x 2" x 4" wooden post with aluminum tags attached, scribed with claim name and corner description, set one foot in the ground. The boundaries can be readily traced by beginning at corner No. 1, the NE corner:

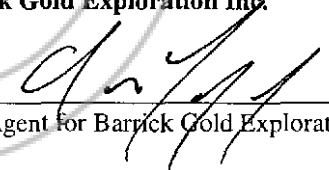
thence	<u>600</u>	feet	<u>south</u>	to the	<u>SE</u>	corner, corner No. 2,
thence	<u>1500</u>	feet	<u>west</u>	to the	<u>SW</u>	corner, corner No. 3,
thence	<u>600</u>	feet	<u>north</u>	to the	<u>NW</u>	corner, corner No. 4,
thence	<u>1500</u>	feet	<u>east</u>	to the	<u>NE</u>	corner, corner No. 1, the point of beginning.

Said claim is located in the:

NE 1/4 of Section 31, T 19 N, R 50 E, M.D.M.  
SE 1/4 of Section 30, T 19 N, R 50 E, M.D.M.  
Eureka County, State of Nevada.

The boundaries of said claim were defined by law within sixty days from the date of posting of the Notice of Location. The location work, consisting of the making and filing of maps and the payment of fees prescribed by NRS 517.040, was completed by the date of recordation of this certificate.

Discoverer, Locator and Claimant:  
**Barrick Gold Exploration Inc.**

by:   
Agent for Barrick Gold Exploration Inc.

12/20/2013

03:15 PM

**Official Record**Recording requested By  
BARRICK GOLD EXPLORATION INC

Eureka County - NV

Mike Rebaleati - Recorder

Fee: \$22.50

Page 1 of 1

RPTT:

Recorded By: LLH

Book- 558 Page- 0400

**WHEN RECORDED, RETURN TO:**Orson Tingey  
Barrick Gold Exploration Inc.  
293 Spruce Road  
Elko, NV 89801This document does not contain any personal  
information (as defined by NRS 603A.040).**CERTIFICATE OF LOCATION****Lode Mining Claim**

NOTICE IS HEREBY GIVEN that **Barrick Gold Exploration Inc.**, 293 Spruce Road, Elko, NV 89801, hereby claims under and pursuant to the laws of the State of Nevada and of the laws of the United States of America the following described **LODE MINING CLAIM**:

The name of the claim is the TSP 139.

This claim was located on November 2, 2013, by posting a Location Notice at the discovery monument.

The length of the claim is 1490 feet in a easterly direction and 10 feet in the opposite direction from the monument where the Location Notice is posted, and the width is 300 feet on each side of the center of the vein or lode, comprising in all 1500 feet in length and 600 feet in width, and generally following a easterly-westerly course.

The exterior boundaries are distinctly marked by four substantial monuments. Each corner monument consists of a 2" x 2" x 4' wooden post with aluminum tags attached, scribed with claim name and corner description, set one foot in the ground. The boundaries can be readily traced by beginning at corner No. 1, the NE corner:

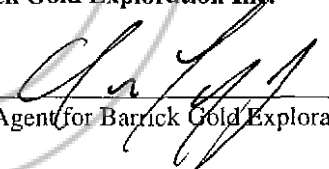
thence	<u>600</u>	feet	<u>south</u>	to the	<u>SE</u>	corner, corner No. 2,
thence	<u>1500</u>	feet	<u>west</u>	to the	<u>SW</u>	corner, corner No. 3,
thence	<u>600</u>	feet	<u>north</u>	to the	<u>NW</u>	corner, corner No. 4,
thence	<u>1500</u>	feet	<u>east</u>	to the	<u>NE</u>	corner, corner No. 1, the point of beginning.

Said claim is located in the:

NE 1/4 of Section 31, T 19 N, R 50 E, M.D.M.  
Eureka County, State of Nevada.

The boundaries of said claim were defined by law within sixty days from the date of posting of the Notice of Location. The location work, consisting of the making and filing of maps and the payment of fees prescribed by NRS 517.040, was completed by the date of recordation of this certificate.

Discoverer, Locator and Claimant:  
**Barrick Gold Exploration Inc.**

by:   
Agent for Barrick Gold Exploration Inc.

WHEN RECORDED, RETURN TO:  
Orson Tingey  
Barrick Gold Exploration Inc.  
293 Spruce Road  
Elko, NV 89801

This document does not contain any personal  
information (as defined by NRS 603A.040).

DOC # 0225567

12/20/2013

03:15 PM

Official Record

Recording requested By  
BARRICK GOLD EXPLORATION INC

Eureka County - NV

Mike Rebaleati - Recorder

Fee: \$22.50

Page 1 of 1

RPTT:

Recorded By: LLH

Book- 558 Page- 0401



**CERTIFICATE OF LOCATION**

Lode Mining Claim

NOTICE IS HEREBY GIVEN that **Barrick Gold Exploration Inc.**, 293 Spruce Road, Elko, NV 89801, hereby claims under and pursuant to the laws of the State of Nevada and of the laws of the United States of America the following described **LODE MINING CLAIM**:

The name of the claim is the TSP 140.

This claim was located on November 2, 2013, by posting a Location Notice at the discovery monument.

The length of the claim is 1490 feet in a easterly direction and 10 feet in the opposite direction from the monument where the Location Notice is posted, and the width is 300 feet on each side of the center of the vein or lode, comprising in all 1500 feet in length and 600 feet in width, and generally following a easterly-westerly course.

The exterior boundaries are distinctly marked by four substantial monuments. Each corner monument consists of a 2" x 2" x 4' wooden post with aluminum tags attached, scribed with claim name and corner description, set one foot in the ground. The boundaries can be readily traced by beginning at corner No. 1, the NE corner:

thence	<u>600</u>	feet	<u>south</u>	to the	<u>SE</u>	corner, corner No. 2,
thence	<u>1500</u>	feet	<u>west</u>	to the	<u>SW</u>	corner, corner No. 3,
thence	<u>600</u>	feet	<u>north</u>	to the	<u>NW</u>	corner, corner No. 4,
thence	<u>1500</u>	feet	<u>east</u>	to the	<u>NE</u>	corner, corner No. 1, the point of beginning.

Said claim is located in the:

NE 1/4 of Section 31, T 19 N, R 50 E, M.D.M.  
Eureka County, State of Nevada.

The boundaries of said claim were defined by law within sixty days from the date of posting of the Notice of Location. The location work, consisting of the making and filing of maps and the payment of fees prescribed by NRS 517.040, was completed by the date of recordation of this certificate.

Discoverer, Locator and Claimant:  
**Barrick Gold Exploration Inc.**

by:

  
Agent for Barrick Gold Exploration Inc.

WHEN RECORDED, RETURN TO:  
Orson Tingey  
Barrick Gold Exploration Inc.  
293 Spruce Road  
Elko, NV 89801

This document does not contain any personal  
information (as defined by NRS 603A.040).

DOC # 0225568

12/20/2013

03:15 PM

**Official Record**

Recording requested By  
BARRICK GOLD EXPLORATION INC.

Eureka County - NV

Mike Rebaleati - Recorder

Fee: \$22.50

Page 1 of 1

RPTT:

Recorded By: LLH

Book- 558 Page- 0402

**CERTIFICATE OF LOCATION**

Lode Mining Claim



NOTICE IS HEREBY GIVEN that **Barrick Gold Exploration Inc.**, 293 Spruce Road, Elko, NV 89801, hereby claims under and pursuant to the laws of the State of Nevada and of the laws of the United States of America the following described LODE MINING CLAIM:

The name of the claim is the TSP 141.

This claim was located on November 2, 2013, by posting a Location Notice at the discovery monument.

The length of the claim is 1490 feet in a easterly direction and 10 feet in the opposite direction from the monument where the Location Notice is posted, and the width is 300 feet on each side of the center of the vein or lode, comprising in all 1500 feet in length and 600 feet in width, and generally following a easterly-westerly course.

The exterior boundaries are distinctly marked by four substantial monuments. Each corner monument consists of a 2" x 2" x 4' wooden post with aluminum tags attached, scribed with claim name and corner description, set one foot in the ground. The boundaries can be readily traced by beginning at corner No. 1, the NE corner:

thence	<u>600</u>	feet	<u>south</u>	to the	<u>SE</u>	corner, corner No. 2,
thence	<u>1500</u>	feet	<u>west</u>	to the	<u>SW</u>	corner, corner No. 3,
thence	<u>600</u>	feet	<u>north</u>	to the	<u>NW</u>	corner, corner No. 4,
thence	<u>1500</u>	feet	<u>east</u>	to the	<u>NE</u>	corner, corner No. 1, the point of beginning.

Said claim is located in the:

NE 1/4 of Section 31, T 19 N, R 50 E, M.D.M.  
Eureka County, State of Nevada.

The boundaries of said claim were defined by law within sixty days from the date of posting of the Notice of Location. The location work, consisting of the making and filing of maps and the payment of fees prescribed by NRS 517.040, was completed by the date of recordation of this certificate.

Discoverer, Locator and Claimant:  
**Barrick Gold Exploration Inc.**

by: 

Agent for Barrick Gold Exploration Inc.



WHEN RECORDED, RETURN TO:  
Orson Tingey  
Barrick Gold Exploration Inc.  
293 Spruce Road  
Elko, NV 89801

This document does not contain any personal  
information (as defined by NRS 603A.040).

DOC # 0225569  
12/20/2013 03:15 PM  
**Official Record**  
Recording requested By  
BARRICK GOLD EXPLORATION INC  
Eureka County - NV  
Mike Rebaleati - Recorder  
Fee: \$22.50 Page 1 of 1  
RPTT: Recorded By: LLH  
Book- 558 Page- 0403



**CERTIFICATE OF LOCATION**  
Lode Mining Claim

NOTICE IS HEREBY GIVEN that **Barrick Gold Exploration Inc.**, 293 Spruce Road, Elko, NV 89801, hereby claims under and pursuant to the laws of the State of Nevada and of the laws of the United States of America the following described **LODE MINING CLAIM**:

The name of the claim is the TSP 142.

This claim was located on November 2, 2013, by posting a Location Notice at the discovery monument.

The length of the claim is 1490 feet in a easterly direction and 10 feet in the opposite direction from the monument where the Location Notice is posted, and the width is 300 feet on each side of the center of the vein or lode, comprising in all 1500 feet in length and 600 feet in width, and generally following a easterly-westerly course.

The exterior boundaries are distinctly marked by four substantial monuments. Each corner monument consists of a 2" x 2" x 4' wooden post with aluminum tags attached, scribed with claim name and corner description, set one foot in the ground. The boundaries can be readily traced by beginning at corner No. 1, the NE corner:

thence	<u>600</u>	feet	<u>south</u>	to the	<u>SE</u>	corner, corner No. 2,
thence	<u>1500</u>	feet	<u>west</u>	to the	<u>SW</u>	corner, corner No. 3,
thence	<u>600</u>	feet	<u>north</u>	to the	<u>NW</u>	corner, corner No. 4,
thence	<u>1500</u>	feet	<u>east</u>	to the	<u>NE</u>	corner, corner No. 1, the point of beginning.

Said claim is located in the:

NE 1/4 of Section 31, T 19 N, R 50 E, M.D.M.  
SE 1/4 of Section 31, T 19 N, R 50 E, M.D.M.  
Eureka County, State of Nevada.

The boundaries of said claim were defined by law within sixty days from the date of posting of the Notice of Location. The location work, consisting of the making and filing of maps and the payment of fees prescribed by NRS 517.040, was completed by the date of recordation of this certificate.

Discoverer, Locator and Claimant:  
**Barrick Gold Exploration Inc.**

by: [Signature]  
Agent for Barrick Gold Exploration Inc.

DOC # 0225570

12/20/2013

03:15 PM

**Official Record**

Recording requested By  
BARRICK GOLD EXPLORATION INC

Eureka County - NV

Mike Rebaleati - Recorder

Fee: \$22.50

Page 1 of 1

RPTT:

Recorded By: LLH

Book- 558 Page- 0404

**WHEN RECORDED, RETURN TO:**

Orson Tingey  
Barrick Gold Exploration Inc.  
293 Spruce Road  
Elko, NV 89801

This document does not contain any personal  
information (as defined by NRS 603A.040).



0225570

**CERTIFICATE OF LOCATION**

Lode Mining Claim

NOTICE IS HEREBY GIVEN that **Barrick Gold Exploration Inc.**, 293 Spruce Road, Elko, NV 89801, hereby claims under and pursuant to the laws of the State of Nevada and of the laws of the United States of America the following described **LODE MINING CLAIM**:

The name of the claim is the TSP 143.

This claim was located on November 2, 2013, by posting a Location Notice at the discovery monument.

The length of the claim is 1490 feet in a easterly direction and 10 feet in the opposite direction from the monument where the Location Notice is posted, and the width is 300 feet on each side of the center of the vein or lode, comprising in all 1500 feet in length and 600 feet in width, and generally following a easterly-westerly course.

The exterior boundaries are distinctly marked by four substantial monuments. Each corner monument consists of a 2" x 2" x 4' wooden post with aluminum tags attached, scribed with claim name and corner description, set one foot in the ground. The boundaries can be readily traced by beginning at corner No. 1, the NE corner:

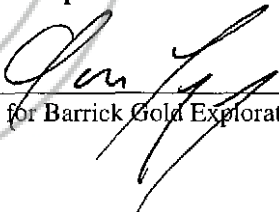
thence	<u>600</u>	feet	<u>south</u>	to the	<u>SE</u>	corner, corner No. 2,
thence	<u>1500</u>	feet	<u>west</u>	to the	<u>SW</u>	corner, corner No. 3,
thence	<u>600</u>	feet	<u>north</u>	to the	<u>NW</u>	corner, corner No. 4,
thence	<u>1500</u>	feet	<u>east</u>	to the	<u>NE</u>	corner, corner No. 1, the point of beginning.

Said claim is located in the:

SE 1/4 of Section 31, T 19 N, R 50 E, M.D.M.  
Eureka County, State of Nevada.

The boundaries of said claim were defined by law within sixty days from the date of posting of the Notice of Location. The location work, consisting of the making and filing of maps and the payment of fees prescribed by NRS 517.040, was completed by the date of recordation of this certificate.

Discoverer, Locator and Claimant:  
**Barrick Gold Exploration Inc.**

by:   
Agent for Barrick Gold Exploration Inc.

REC BLM-NVSO 19-DEC-13 NMC 1097676

DOC # 0225571

12/20/2013

03:15 PM

**Official Record**

Recording requested By  
BARRICK GOLD EXPLORATION INC

Eureka County - NV

Mike Rebaleati - Recorder

Fee: \$22.50

Page 1 of 1

RPTT:

Recorded By: LLH

Book- 558 Page- 0405

**WHEN RECORDED, RETURN TO:**

Orson Tingey  
Barrick Gold Exploration Inc.  
293 Spruce Road  
Elko, NV 89801

This document does not contain any personal  
information (as defined by NRS 603A.040).



**CERTIFICATE OF LOCATION**

Lode Mining Claim

NOTICE IS HEREBY GIVEN that **Barrick Gold Exploration Inc.**, 293 Spruce Road, Elko, NV 89801, hereby claims under and pursuant to the laws of the State of Nevada and of the laws of the United States of America the following described LODE MINING CLAIM:

The name of the claim is the TSP 144.

This claim was located on November 2, 2013, by posting a Location Notice at the discovery monument.

The length of the claim is 1490 feet in a easterly direction and 10 feet in the opposite direction from the monument where the Location Notice is posted, and the width is 300 feet on each side of the center of the vein or lode, comprising in all 1500 feet in length and 600 feet in width, and generally following a easterly-westerly course.

The exterior boundaries are distinctly marked by four substantial monuments. Each corner monument consists of a 2" x 2" x 4' wooden post with aluminum tags attached, scribed with claim name and corner description, set one foot in the ground. The boundaries can be readily traced by beginning at corner No. 1, the NE corner:

thence	<u>600</u>	feet	<u>south</u>	to the	<u>SE</u>	corner, corner No. 2,
thence	<u>1500</u>	feet	<u>west</u>	to the	<u>SW</u>	corner, corner No. 3,
thence	<u>600</u>	feet	<u>north</u>	to the	<u>NW</u>	corner, corner No. 4,
thence	<u>1500</u>	feet	<u>east</u>	to the	<u>NE</u>	corner, corner No. 1, the point of beginning.

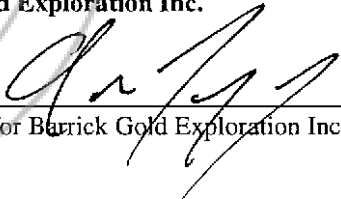
Said claim is located in the:

SE 1/4 of Section 31, T 19 N, R 50 E, M.D.M.  
Eureka County, State of Nevada.

The boundaries of said claim were defined by law within sixty days from the date of posting of the Notice of Location. The location work, consisting of the making and filing of maps and the payment of fees prescribed by NRS 517.040, was completed by the date of recordation of this certificate.

Discoverer, Locator and Claimant:  
**Barrick Gold Exploration Inc.**

by:

  
Agent for Barrick Gold Exploration Inc.

REC BLM-NVSO 19-DEC-13 NMC 1097677

DOC # 0225572

12/20/2013

03:15 PM

WHEN RECORDED, RETURN TO:  
Orson Tingey  
Barrick Gold Exploration Inc.  
293 Spruce Road  
Elko, NV 89801

**Official Record**  
Recording requested By  
BARRICK GOLD EXPLORATION INC

Eureka County - NV  
Mike Rebaleati - Recorder

Fee: \$22.50 Page 1 of 1  
RPTT: Recorded By: LLH  
Book- 558 Page- 0406

This document does not contain any personal  
information (as defined by NRS 603A.040).



**CERTIFICATE OF LOCATION**

Lode Mining Claim

NOTICE IS HEREBY GIVEN that **Barrick Gold Exploration Inc.**, 293 Spruce Road, Elko, NV 89801, hereby claims under and pursuant to the laws of the State of Nevada and of the laws of the United States of America the following described **LODE MINING CLAIM**:

The name of the claim is the TSP 145.

This claim was located on November 2, 2013, by posting a Location Notice at the discovery monument.

The length of the claim is 1490 feet in a easterly direction and 10 feet in the opposite direction from the monument where the Location Notice is posted, and the width is 300 feet on each side of the center of the vein or lode, comprising in all 1500 feet in length and 600 feet in width, and generally following a easterly-westerly course.

The exterior boundaries are distinctly marked by four substantial monuments. Each corner monument consists of a 2" x 2" x 4' wooden post with aluminum tags attached, scribed with claim name and corner description, set one foot in the ground. The boundaries can be readily traced by beginning at corner No. 1, the NE corner:

thence	<u>600</u>	feet	<u>south</u>	to the	<u>SE</u>	corner, corner No. 2,
thence	<u>1500</u>	feet	<u>west</u>	to the	<u>SW</u>	corner, corner No. 3,
thence	<u>600</u>	feet	<u>north</u>	to the	<u>NW</u>	corner, corner No. 4,
thence	<u>1500</u>	feet	<u>east</u>	to the	<u>NE</u>	corner, corner No. 1, the point of beginning.

Said claim is located in the:

SE 1/4 of Section 31, T 19 N, R 50 E, M.D.M.  
Eureka County, State of Nevada.

The boundaries of said claim were defined by law within sixty days from the date of posting of the Notice of Location. The location work, consisting of the making and filing of maps and the payment of fees prescribed by NRS 517.040, was completed by the date of recordation of this certificate.

Discoverer, Locator and Claimant:  
**Barrick Gold Exploration Inc.**

by:   
Agent for Barrick Gold Exploration Inc.

DOC # 0225573

12/20/2013

03:15 PM

WHEN RECORDED, RETURN TO:  
Orson Tingey  
Barrick Gold Exploration Inc.  
293 Spruce Road  
Elko, NV 89801

**Official Record**

Recording requested By  
BARRICK GOLD EXPLORATION INC

Eureka County - NV

Mike Rebaleati - Recorder

Fee: \$22.50

Page 1 of 1

RPTT:

Recorded By: LLH

Book- 558 Page- 0407

This document does not contain any personal  
information (as defined by NRS 603A.040).



0225573

**CERTIFICATE OF LOCATION**

Lode Mining Claim

NOTICE IS HEREBY GIVEN that **Barrick Gold Exploration Inc.**, 293 Spruce Road, Elko, NV 89801, hereby claims under and pursuant to the laws of the State of Nevada and of the laws of the United States of America the following described **LODE MINING CLAIM**:

The name of the claim is the TSP 146.

This claim was located on November 2, 2013, by posting a Location Notice at the discovery monument.

The length of the claim is 1490 feet in a easterly direction and 10 feet in the opposite direction from the monument where the Location Notice is posted, and the width is 300 feet on each side of the center of the vein or lode, comprising in all 1500 feet in length and 600 feet in width, and generally following a easterly-westerly course.

The exterior boundaries are distinctly marked by four substantial monuments. Each corner monument consists of a 2" x 2" x 4' wooden post with aluminum tags attached, scribed with claim name and corner description, set one foot in the ground. The boundaries can be readily traced by beginning at corner No. 1, the NE corner:

thence	<u>600</u>	feet	<u>south</u>	to the	<u>SE</u>	corner, corner No. 2,
thence	<u>1500</u>	feet	<u>west</u>	to the	<u>SW</u>	corner, corner No. 3,
thence	<u>600</u>	feet	<u>north</u>	to the	<u>NW</u>	corner, corner No. 4,
thence	<u>1500</u>	feet	<u>east</u>	to the	<u>NE</u>	corner, corner No. 1, the point of beginning.

Said claim is located in the:

SE 1/4 of Section 31, T 19 N, R 50 E, M.D.M.  
Eureka County, State of Nevada.

The boundaries of said claim were defined by law within sixty days from the date of posting of the Notice of Location. The location work, consisting of the making and filing of maps and the payment of fees prescribed by NRS 517.040, was completed by the date of recordation of this certificate.

Discoverer, Locator and Claimant:  
**Barrick Gold Exploration Inc.**

by: [Signature]  
Agent for Barrick Gold Exploration Inc.

REC BLM-NVSO 19-DEC-13 NMC 1097679

DOC # 0225574

12/20/2013

03:15 PM

Official Record

Recording requested By  
BARRICK GOLD EXPLORATION INC

Eureka County - NV

Mike Rebaleati - Recorder

Fee: \$22.50

Page 1 of 1

RPTT:

Recorded By: LLH

Book- 558 Page- 0408

WHEN RECORDED, RETURN TO:  
Orson Tingey  
Barrick Gold Exploration Inc.  
293 Spruce Road  
Elko, NV 89801

This document does not contain any personal  
information (as defined by NRS 603A.040).



**CERTIFICATE OF LOCATION**

Lode Mining Claim

NOTICE IS HEREBY GIVEN that **Barrick Gold Exploration Inc.**, 293 Spruce Road, Elko, NV 89801, hereby claims under and pursuant to the laws of the State of Nevada and of the laws of the United States of America the following described LODE MINING CLAIM:

The name of the claim is the TSP 147.

This claim was located on November 2, 2013, by posting a Location Notice at the discovery monument.

The length of the claim is 1490 feet in a easterly direction and 10 feet in the opposite direction from the monument where the Location Notice is posted, and the width is 300 feet on each side of the center of the vein or lode, comprising in all 1500 feet in length and 600 feet in width, and generally following a easterly-westerly course.

The exterior boundaries are distinctly marked by four substantial monuments. Each corner monument consists of a 2" x 2" x 4' wooden post with aluminum tags attached, scribed with claim name and corner description, set one foot in the ground. The boundaries can be readily traced by beginning at corner No. 1, the NE corner:

thence	<u>600</u>	feet	<u>south</u>	to the	<u>SE</u>	corner, corner No. 2,
thence	<u>1500</u>	feet	<u>west</u>	to the	<u>SW</u>	corner, corner No. 3,
thence	<u>600</u>	feet	<u>north</u>	to the	<u>NW</u>	corner, corner No. 4,
thence	<u>1500</u>	feet	<u>east</u>	to the	<u>NE</u>	corner, corner No. 1, the point of beginning.

Said claim is located in the:

NE 1/4 of Section 6, T 18 N, R 50 E, M.D.M.  
SE 1/4 of Section 31, T 19 N, R 50 E, M.D.M.  
Eureka County, State of Nevada.

The boundaries of said claim were defined by law within sixty days from the date of posting of the Notice of Location. The location work, consisting of the making and filing of maps and the payment of fees prescribed by NRS 517.040, was completed by the date of recordation of this certificate.

Discoverer, Locator and Claimant:  
**Barrick Gold Exploration Inc.**

by: [Signature]  
Agent for Barrick Gold Exploration Inc.

REC BLM-NVSO 19-DEC-13 NMC 1097680

DOC # 0225575

12/20/2013

03:15 PM

Official Record

Recording requested By  
BARRICK GOLD EXPLORATION INC

Eureka County - NV

Mike Rebaleati - Recorder

Fee: \$22.50

Page 1 of 1

RPTT.

Recorded By: LLH

Book- 558 Page- 0409



0225575

WHEN RECORDED, RETURN TO:  
Orson Tingey  
Barrick Gold Exploration Inc.  
293 Spruce Road  
Elko, NV 89801

This document does not contain any personal  
information (as defined by NRS 603A.040).

## CERTIFICATE OF LOCATION

### Lode Mining Claim

NOTICE IS HEREBY GIVEN that **Barrick Gold Exploration Inc.**, 293 Spruce Road, Elko, NV 89801, hereby claims under and pursuant to the laws of the State of Nevada and of the laws of the United States of America the following described **LODE MINING CLAIM**:

The name of the claim is the TSP 148.

This claim was located on November 2, 2013, by posting a Location Notice at the discovery monument.

The length of the claim is 1490 feet in a easterly direction and 10 feet in the opposite direction from the monument where the Location Notice is posted, and the width is 300 feet on each side of the center of the vein or lode, comprising in all 1500 feet in length and 600 feet in width, and generally following a easterly-westerly course.

The exterior boundaries are distinctly marked by four substantial monuments. Each corner monument consists of a 2" x 2" x 4' wooden post with aluminum tags attached, scribed with claim name and corner description, set one foot in the ground. The boundaries can be readily traced by beginning at corner No. 1, the NE corner:

thence	<u>600</u>	feet	<u>south</u>	to the	<u>SE</u>	corner, corner No. 2,
thence	<u>1500</u>	feet	<u>west</u>	to the	<u>SW</u>	corner, corner No. 3,
thence	<u>600</u>	feet	<u>north</u>	to the	<u>NW</u>	corner, corner No. 4,
thence	<u>1500</u>	feet	<u>east</u>	to the	<u>NE</u>	corner, corner No. 1, the point of beginning.

Said claim is located in the:

NE 1/4 of Section 6, T 18 N, R 50 E, M.D.M.  
Eureka County, State of Nevada.

The boundaries of said claim were defined by law within sixty days from the date of posting of the Notice of Location. The location work, consisting of the making and filing of maps and the payment of fees prescribed by NRS 517.040, was completed by the date of recordation of this certificate.

Discoverer, Locator and Claimant:  
**Barrick Gold Exploration Inc.**

by: 

Agent for Barrick Gold Exploration Inc.

REC ELM-NVSO 19-DEC-13 NMC 1097681



WHEN RECORDED, RETURN TO:  
Orson Tingey  
Barrick Gold Exploration Inc.  
293 Spruce Road  
Elko, NV 89801

This document does not contain any personal  
information (as defined by NRS 603A.040).

DOC # 0225576

12/20/2013

03:15 PM

**Official Record**

Recording requested By  
BARRICK GOLD EXPLORATION INC

Eureka County - NV

Mike Rebaleati - Recorder

Fee: \$22.50

Page 1 of 1

RPTT:

Recorded By: LLH

Book- 558 Page- 0410



**CERTIFICATE OF LOCATION**

Lode Mining Claim

NOTICE IS HEREBY GIVEN that **Barrick Gold Exploration Inc.**, 293 Spruce Road, Elko, NV 89801, hereby claims under and pursuant to the laws of the State of Nevada and of the laws of the United States of America the following described LODE MINING CLAIM:

The name of the claim is the TSP 149.

This claim was located on November 2, 2013, by posting a Location Notice at the discovery monument.

The length of the claim is 1490 feet in a easterly direction and 10 feet in the opposite direction from the monument where the Location Notice is posted, and the width is 300 feet on each side of the center of the vein or lode, comprising in all 1500 feet in length and 600 feet in width, and generally following a easterly-westerly course.

The exterior boundaries are distinctly marked by four substantial monuments. Each corner monument consists of a 2" x 2" x 4" wooden post with aluminum tags attached, scribed with claim name and corner description, set one foot in the ground. The boundaries can be readily traced by beginning at corner No. 1, the NE corner:

thence	<u>600</u>	feet	<u>south</u>	to the	<u>SE</u>	corner, corner No. 2,
thence	<u>1500</u>	feet	<u>west</u>	to the	<u>SW</u>	corner, corner No. 3,
thence	<u>600</u>	feet	<u>north</u>	to the	<u>NW</u>	corner, corner No. 4,
thence	<u>1500</u>	feet	<u>east</u>	to the	<u>NE</u>	corner, corner No. 1, the point of beginning.

Said claim is located in the:

NE 1/4 of Section 6, T 18 N, R 50 E, M.D.M.  
Eureka County, State of Nevada.

The boundaries of said claim were defined by law within sixty days from the date of posting of the Notice of Location. The location work, consisting of the making and filing of maps and the payment of fees prescribed by NRS 517.040, was completed by the date of recordation of this certificate.

Discoverer, Locator and Claimant:  
**Barrick Gold Exploration Inc.**

by:

Agent for Barrick Gold Exploration Inc.

WHEN RECORDED, RETURN TO:  
Orson Tingey  
Barrick Gold Exploration Inc.  
293 Spruce Road  
Elko, NV 89801

This document does not contain any personal  
information (as defined by NRS 603A.040).

DOC # 0225577

12/20/2013

03:15 PM

Official Record

Recording requested By  
BARRICK GOLD EXPLORATION INC

Eureka County - NV

Mike Rebaleati - Recorder

Fee: \$22.50

Page 1 of 1

RPTT:

Recorded By: LLH

Book- 558 Page- 0411



**CERTIFICATE OF LOCATION**

Lode Mining Claim

NOTICE IS HEREBY GIVEN that **Barrick Gold Exploration Inc.**, 293 Spruce Road, Elko, NV 89801, hereby claims under and pursuant to the laws of the State of Nevada and of the laws of the United States of America the following described **LODE MINING CLAIM**:

The name of the claim is the TSP 150.

This claim was located on November 2, 2013, by posting a Location Notice at the discovery monument.

The length of the claim is 1490 feet in a easterly direction and 10 feet in the opposite direction from the monument where the Location Notice is posted, and the width is 300 feet on each side of the center of the vein or lode, comprising in all 1500 feet in length and 600 feet in width, and generally following a easterly-westerly course.

The exterior boundaries are distinctly marked by four substantial monuments. Each corner monument consists of a 2" x 2" x 4' wooden post with aluminum tags attached, scribed with claim name and corner description, set one foot in the ground. The boundaries can be readily traced by beginning at corner No. 1, the NE corner:

thence	<u>600</u>	feet	<u>south</u>	to the	<u>SE</u>	corner, corner No. 2,
thence	<u>1500</u>	feet	<u>west</u>	to the	<u>SW</u>	corner, corner No. 3,
thence	<u>600</u>	feet	<u>north</u>	to the	<u>NW</u>	corner, corner No. 4,
thence	<u>1500</u>	feet	<u>east</u>	to the	<u>NE</u>	corner, corner No. 1, the point of beginning.

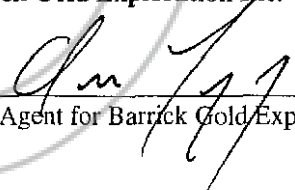
Said claim is located in the:

NE 1/4 of Section 6, T 18 N, R 50 E, M.D.M.  
Eureka County, State of Nevada.

The boundaries of said claim were defined by law within sixty days from the date of posting of the Notice of Location. The location work, consisting of the making and filing of maps and the payment of fees prescribed by NRS 517.040, was completed by the date of recordation of this certificate.

Discoverer, Locator and Claimant:  
**Barrick Gold Exploration Inc.**

by:

  
Agent for Barrick Gold Exploration Inc.

DOC # 0225578

12/20/2013

03 15 PM

WHEN RECORDED, RETURN TO:

Orson Tingey  
Barrick Gold U.S. Inc.  
293 Spruce Road  
Elko, NV 89801

Official Record

Recording requested By  
BARRICK GOLD EXPLORATION INC

Eureka County - NV

Mike Rebaleati - Recorder

Fee: \$22.50

Page 1 of 1

RPTT:

Recorded By: LLH

Book- 558 Page- 0412

This document does not contain any personal  
information (as defined by NRS 603A.040).



0225578

**CERTIFICATE OF LOCATION**

Lode Mining Claim

NOTICE IS HEREBY GIVEN that **Barrick Gold Exploration Inc.**, 293 Spruce Road, Elko, NV 89801, hereby claims under and pursuant to the laws of the State of Nevada and of the laws of the United States of America the following described LODE MINING CLAIM:

The name of the claim is the TSP 151.

This claim was located on November 6, 2013, by posting a Location Notice at the discovery monument.

The length of the claim is 10 feet in a easterly direction and 1490 feet in the opposite direction from the monument where the Location Notice is posted, and the width is 300 feet on each side of the center of the vein or lode, comprising in all 1500 feet in length and 600 feet in width, and generally following a easterly-westerly course.

The exterior boundaries are distinctly marked by four substantial monuments. Each corner monument consists of a 1-1/2" x 1-1/2" x 4" wooden post with aluminum tags attached, scribed with claim name and corner description, set one foot in the ground. The boundaries can be readily traced by beginning at corner No. 1, the NE corner:

thence	<u>600</u>	feet	<u>south</u>	to the	<u>SE</u>	corner, corner No. 2,
thence	<u>1500</u>	feet	<u>west</u>	to the	<u>SW</u>	corner, corner No. 3,
thence	<u>600</u>	feet	<u>north</u>	to the	<u>NW</u>	corner, corner No. 4,
thence	<u>1500</u>	feet	<u>east</u>	to the	<u>NE</u>	corner, corner No. 1, the point of beginning.

Said claim is located in the:

SW 1/4 of Section 24, T 19 N, R 49 E, M.D.M.  
Eureka County, State of Nevada.

The boundaries of said claim were defined by law within sixty days from the date of posting of the Notice of Location. The location work, consisting of the making and filing of maps and the payment of fees prescribed by NRS 517.040, was completed by the date of recordation of this certificate.

Discoverer, Locator and Claimant:

**Barrick Gold Exploration Inc.**

by: 

Agent for Barrick Gold Exploration Inc.

REC BLM-NVSO 19-DEC-13 NMC 1097684

DOC # 0225579

12/20/2013

03:15 PM

WHEN RECORDED, RETURN TO:

Orson Tingey  
Barrick Gold U.S. Inc.  
293 Spruce Road  
Elko, NV 89801

Official Record

Recording requested By  
BARRICK GOLD EXPLORATION INC

Eureka County - NV

Mike Rebaleati - Recorder

Fee: \$22.50

Page 1 of 1

RPTT:

Recorded By: LLH

Book- 558 Page- 0413

This document does not contain any personal  
information (as defined by NRS 603A.040).



0225579

**CERTIFICATE OF LOCATION**

Lode Mining Claim

NOTICE IS HEREBY GIVEN that **Barrick Gold Exploration Inc.**, 293 Spruce Road, Elko, NV 89801, hereby claims under and pursuant to the laws of the State of Nevada and of the laws of the United States of America the following described LODE MINING CLAIM:

The name of the claim is the TSP 152.

This claim was located on November 6, 2013, by posting a Location Notice at the discovery monument.

The length of the claim is 10 feet in a easterly direction and 1490 feet in the opposite direction from the monument where the Location Notice is posted, and the width is 300 feet on each side of the center of the vein or lode, comprising in all 1500 feet in length and 600 feet in width, and generally following a easterly-westerly course.

The exterior boundaries are distinctly marked by four substantial monuments. Each corner monument consists of a 1-1/2" x 1-1/2" x 4" wooden post with aluminum tags attached, scribed with claim name and corner description, set one foot in the ground. The boundaries can be readily traced by beginning at corner No. 1, the NE corner:

thence	<u>600</u>	feet	<u>south</u>	to the	<u>SE</u>	corner, corner No. 2,
thence	<u>1500</u>	feet	<u>west</u>	to the	<u>SW</u>	corner, corner No. 3,
thence	<u>600</u>	feet	<u>north</u>	to the	<u>NW</u>	corner, corner No. 4,
thence	<u>1500</u>	feet	<u>east</u>	to the	<u>NE</u>	corner, corner No. 1, the point of beginning.

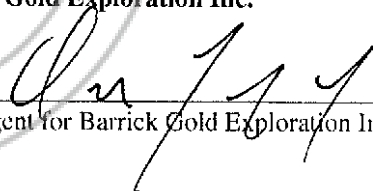
Said claim is located in the:

SW 1/4 of Section 24, T 19 N, R 49 E, M.D.M.  
Eureka County, State of Nevada.

The boundaries of said claim were defined by law within sixty days from the date of posting of the Notice of Location. The location work, consisting of the making and filing of maps and the payment of fees prescribed by NRS 517.040, was completed by the date of recordation of this certificate.

Discoverer, Locator and Claimant:  
**Barrick Gold Exploration Inc.**

by:

  
Agent for Barrick Gold Exploration Inc.

DOC # 0225580

12/20/2013

03:15 PM

WHEN RECORDED, RETURN TO:

Orson Tingey  
Barrick Gold U.S. Inc.  
293 Spruce Road  
Elko, NV 89801

Official Record

Recording requested By  
BARRICK GOLD EXPLORATION INC

Eureka County - NV

Mike Rebaleati - Recorder

Fee: \$22.50

Page 1 of 1

RPTT:

Recorded By: LLH

Book- 558 Page- 0414

This document does not contain any personal  
information (as defined by NRS 603A.040).



0225580

**CERTIFICATE OF LOCATION**

**Lode Mining Claim**

NOTICE IS HEREBY GIVEN that **Barrick Gold Exploration Inc.**, 293 Spruce Road, Elko, NV 89801, hereby claims under and pursuant to the laws of the State of Nevada and of the laws of the United States of America the following described LODE MINING CLAIM:

The name of the claim is the TSP 153.

This claim was located on November 6, 2013, by posting a Location Notice at the discovery monument.

The length of the claim is 10 feet in a easterly direction and 1490 feet in the opposite direction from the monument where the Location Notice is posted, and the width is 300 feet on each side of the center of the vein or lode, comprising in all 1500 feet in length and 600 feet in width, and generally following a easterly-westerly course.

The exterior boundaries are distinctly marked by four substantial monuments. Each corner monument consists of a 1-1/2" x 1-1/2" x 4" wooden post with aluminum tags attached, scribed with claim name and corner description, set one foot in the ground. The boundaries can be readily traced by beginning at corner No. 1, the NE corner:

thence	<u>600</u>	feet	<u>south</u>	to the	<u>SE</u>	corner, corner No. 2,
thence	<u>1500</u>	feet	<u>west</u>	to the	<u>SW</u>	corner, corner No. 3,
thence	<u>600</u>	feet	<u>north</u>	to the	<u>NW</u>	corner, corner No. 4,
thence	<u>1500</u>	feet	<u>east</u>	to the	<u>NE</u>	corner, corner No. 1, the point of beginning.

Said claim is located in the:

SW 1/4 of Section 24, T 19 N, R 49 E, M.D.M.  
Eureka County, State of Nevada.

The boundaries of said claim were defined by law within sixty days from the date of posting of the Notice of Location. The location work, consisting of the making and filing of maps and the payment of fees prescribed by NRS 517.040, was completed by the date of recordation of this certificate.

Discoverer, Locator and Claimant:  
**Barrick Gold Exploration Inc.**

by: Orson Tingey

Agent for Barrick Gold Exploration Inc.

DOC # 0225581

12/20/2013

03:15 PM

Official Record

Recording requested By  
BARRICK GOLD EXPLORATION INC

Eureka County - NV

Mike Rebaleati - Recorder

Fee: \$22.50

Page 1 of 1

RPTT:

Recorded By: LLH

Book- 558 Page- 0415

WHEN RECORDED, RETURN TO:

Orson Tingey  
Barrick Gold U.S. Inc.  
293 Spruce Road  
Elko, NV 89801

This document does not contain any personal  
information (as defined by NRS 603A.040).



**CERTIFICATE OF LOCATION**

Lode Mining Claim

NOTICE IS HEREBY GIVEN that **Barrick Gold Exploration Inc.**, 293 Spruce Road, Elko, NV 89801, hereby claims under and pursuant to the laws of the State of Nevada and of the laws of the United States of America the following described LODGE MINING CLAIM:

The name of the claim is the TSP 154.

This claim was located on November 6, 2013, by posting a Location Notice at the discovery monument.

The length of the claim is 10 feet in a easterly direction and 1490 feet in the opposite direction from the monument where the Location Notice is posted, and the width is 300 feet on each side of the center of the vein or lode, comprising in all 1500 feet in length and 600 feet in width, and generally following a easterly-westerly course.

The exterior boundaries are distinctly marked by four substantial monuments. Each corner monument consists of a 1-1/2" x 1-1/2" x 4' wooden post with aluminum tags attached, scribed with claim name and corner description, set one foot in the ground. The boundaries can be readily traced by beginning at corner No. 1, the NE corner:

thence	<u>600</u>	feet	<u>south</u>	to the	<u>SE</u>	corner, corner No. 2,
thence	<u>1500</u>	feet	<u>west</u>	to the	<u>SW</u>	corner, corner No. 3,
thence	<u>600</u>	feet	<u>north</u>	to the	<u>NW</u>	corner, corner No. 4,
thence	<u>1500</u>	feet	<u>east</u>	to the	<u>NE</u>	corner, corner No. 1, the point of beginning.

Said claim is located in the:

NW 1/4 of Section 25, T 19 N, R 49 E, M.D.M.  
SW 1/4 of Section 24, T 19 N, R 49 E, M.D.M.  
Eureka County, State of Nevada.

The boundaries of said claim were defined by law within sixty days from the date of posting of the Notice of Location. The location work, consisting of the making and filing of maps and the payment of fees prescribed by NRS 517.040, was completed by the date of recordation of this certificate.

Discoverer, Locator and Claimant:

**Barrick Gold Exploration Inc.**

by: Orson Tingey

Agent for Barrick Gold Exploration Inc.

DOC # 0225582

12/20/2013

03:15 PM

**Official Record**Recording requested By  
BARRICK GOLD EXPLORATION INC

Eureka County - NV

Mike Rebaleati - Recorder

Fee: \$22.50

Page 1 of 1

RPTT:

Recorded By: LLH

Book- 558 Page- 0416

**WHEN RECORDED, RETURN TO:**Orson Tingey  
Barrick Gold U.S. Inc.  
293 Spruce Road  
Elko, NV 89801This document does not contain any personal  
information (as defined by NRS 603A.040).

0225582

**CERTIFICATE OF LOCATION**

## Lode Mining Claim

NOTICE IS HEREBY GIVEN that **Barrick Gold Exploration Inc.**, 293 Spruce Road, Elko, NV 89801, hereby claims under and pursuant to the laws of the State of Nevada and of the laws of the United States of America the following described LODE MINING CLAIM:

The name of the claim is the TSP 155.

This claim was located on November 6, 2013, by posting a Location Notice at the discovery monument.

The length of the claim is 10 feet in a easterly direction and 1490 feet in the opposite direction from the monument where the Location Notice is posted, and the width is 300 feet on each side of the center of the vein or lode, comprising in all 1500 feet in length and 600 feet in width, and generally following a easterly-westerly course.

The exterior boundaries are distinctly marked by four substantial monuments. Each corner monument consists of a 1-1/2" x 1-1/2" x 4' wooden post with aluminum tags attached, scribed with claim name and corner description, set one foot in the ground. The boundaries can be readily traced by beginning at corner No. 1, the NE corner:

thence	<u>600</u>	feet	<u>south</u>	to the	<u>SE</u>	corner, corner No. 2,
thence	<u>1500</u>	feet	<u>west</u>	to the	<u>SW</u>	corner, corner No. 3,
thence	<u>600</u>	feet	<u>north</u>	to the	<u>NW</u>	corner, corner No. 4,
thence	<u>1500</u>	feet	<u>east</u>	to the	<u>NE</u>	corner, corner No. 1, the point of beginning.

Said claim is located in the:

NW 1/4 of Section 25, T 19 N, R 49 E, M.D.M.  
Eureka County, State of Nevada.

The boundaries of said claim were defined by law within sixty days from the date of posting of the Notice of Location. The location work, consisting of the making and filing of maps and the payment of fees prescribed by NRS 517.040, was completed by the date of recordation of this certificate.

Discoverer, Locator and Claimant:  
**Barrick Gold Exploration Inc.**

by: [Signature]  
Agent for Barrick Gold Exploration Inc.

REC BLM-NVSC 19-DEC-13 NMC 1097688

REC BLM-NVSC 19-DEC-13 NMC 1097688



DOC # 0225583

12/20/2013

03:15 PM

## WHEN RECORDED, RETURN TO:

Orson Tingey  
Barrick Gold U.S. Inc.  
293 Spruce Road  
Elko, NV 89801

## Official Record

Recording requested By  
BARRICK GOLD EXPLORATION INC

Eureka County - NV

Mike Rebaleati - Recorder

Fee: \$22.50

Page 1 of 1

RPTT:

Recorded By: LLH

Book- 558 Page- 0417

This document does not contain any personal  
information (as defined by NRS 603A.040).



0225583

**CERTIFICATE OF LOCATION**

Lode Mining Claim

NOTICE IS HEREBY GIVEN that **Barrick Gold Exploration Inc.**, 293 Spruce Road, Elko, NV 89801, hereby claims under and pursuant to the laws of the State of Nevada and of the laws of the United States of America the following described LODE MINING CLAIM:

The name of the claim is the TSP 156.

This claim was located on November 6, 2013, by posting a Location Notice at the discovery monument.

The length of the claim is 10 feet in a easterly direction and 1490 feet in the opposite direction from the monument where the Location Notice is posted, and the width is 300 feet on each side of the center of the vein or lode, comprising in all 1500 feet in length and 600 feet in width, and generally following a easterly-westerly course.

The exterior boundaries are distinctly marked by four substantial monuments. Each corner monument consists of a 1-1/2" x 1-1/2" x 4' wooden post with aluminum tags attached, scribed with claim name and corner description, set one foot in the ground. The boundaries can be readily traced by beginning at corner No. 1, the NE corner:

thence	<u>600</u>	feet	<u>south</u>	to the	<u>SE</u>	corner, corner No. 2,
thence	<u>1500</u>	feet	<u>west</u>	to the	<u>SW</u>	corner, corner No. 3,
thence	<u>600</u>	feet	<u>north</u>	to the	<u>NW</u>	corner, corner No. 4,
thence	<u>1500</u>	feet	<u>east</u>	to the	<u>NE</u>	corner, corner No. 1, the point of beginning.

Said claim is located in the:

NW 1/4 of Section 25, T 19 N, R 49 E, M.D.M.  
Eureka County, State of Nevada.

The boundaries of said claim were defined by law within sixty days from the date of posting of the Notice of Location. The location work, consisting of the making and filing of maps and the payment of fees prescribed by NRS 517.040, was completed by the date of recordation of this certificate.

Discoverer, Locator and Claimant:  
**Barrick Gold Exploration Inc.**

by:

  
Agent for Barrick Gold Exploration Inc.

DOC # 0225584

12/20/2013

03 15 PM

WHEN RECORDED, RETURN TO:

Orson Tingey  
Barrick Gold U.S. Inc.  
293 Spruce Road  
Elko, NV 89801

Official Record

Recording requested By  
BARRICK GOLD EXPLORATION INC

Eureka County - NV

Mike Rebaleati - Recorder

Fee: \$22.50

Page 1 of 1

RPTT:

Recorded By: LLH

Book- 558 Page- 0418

This document does not contain any personal  
information (as defined by NRS 603A.040).



0225584

**CERTIFICATE OF LOCATION**

Lode Mining Claim

NOTICE IS HEREBY GIVEN that **Barrick Gold Exploration Inc.**, 293 Spruce Road, Elko, NV 89801, hereby claims under and pursuant to the laws of the State of Nevada and of the laws of the United States of America the following described LODE MINING CLAIM:

The name of the claim is the TSP 157.

This claim was located on November 6, 2013, by posting a Location Notice at the discovery monument.

The length of the claim is 10 feet in a easterly direction and 1490 feet in the opposite direction from the monument where the Location Notice is posted, and the width is 300 feet on each side of the center of the vein or lode, comprising in all 1500 feet in length and 600 feet in width, and generally following a easterly-westerly course.

The exterior boundaries are distinctly marked by four substantial monuments. Each corner monument consists of a 1-1/2" x 1-1/2" x 4' wooden post with aluminum tags attached, scribed with claim name and corner description, set one foot in the ground. The boundaries can be readily traced by beginning at corner No. 1, the NE corner:

thence	<u>600</u>	feet	<u>south</u>	to the	<u>SE</u>	corner, corner No. 2,
thence	<u>1500</u>	feet	<u>west</u>	to the	<u>SW</u>	corner, corner No. 3,
thence	<u>600</u>	feet	<u>north</u>	to the	<u>NW</u>	corner, corner No. 4,
thence	<u>1500</u>	feet	<u>east</u>	to the	<u>NE</u>	corner, corner No. 1, the point of beginning.

Said claim is located in the:

NW 1/4 of Section 25, T 19 N, R 49 E, M.D.M.  
Eureka County, State of Nevada.

The boundaries of said claim were defined by law within sixty days from the date of posting of the Notice of Location. The location work, consisting of the making and filing of maps and the payment of fees prescribed by NRS 517.040, was completed by the date of recordation of this certificate.

Discoverer, Locator and Claimant:  
**Barrick Gold Exploration Inc.**

by: Orson Tingey

Agent for Barrick Gold Exploration Inc.

DOC # 0225585

12/20/2013

03:15 PM

WHEN RECORDED, RETURN TO:

Orson Tingey  
Barrick Gold U.S. Inc.  
293 Spruce Road  
Elko, NV 89801

Official Record

Recording requested By  
BARRICK GOLD EXPLORATION INC

Eureka County - NV

Mike Rebaleati - Recorder

Fee: \$22.50

Page 1 of 1

RPTT:

Recorded By: LLH

Book- 558 Page- 0419

This document does not contain any personal  
information (as defined by NRS 603A.040).



0225585

**CERTIFICATE OF LOCATION**

Lode Mining Claim

NOTICE IS HEREBY GIVEN that **Barrick Gold Exploration Inc.**, 293 Spruce Road, Elko, NV 89801, hereby claims under and pursuant to the laws of the State of Nevada and of the laws of the United States of America the following described LODE MINING CLAIM:

The name of the claim is the TSP 158.

This claim was located on November 6, 2013, by posting a Location Notice at the discovery monument.

The length of the claim is 10 feet in a easterly direction and 1490 feet in the opposite direction from the monument where the Location Notice is posted, and the width is 300 feet on each side of the center of the vein or lode, comprising in all 1500 feet in length and 600 feet in width, and generally following a easterly-westerly course.

The exterior boundaries are distinctly marked by four substantial monuments. Each corner monument consists of a 1-1/2" x 1-1/2" x 4" wooden post with aluminum tags attached, scribed with claim name and corner description, set one foot in the ground. The boundaries can be readily traced by beginning at corner No. 1, the NE corner:

thence	<u>600</u>	feet	<u>south</u>	to the	<u>SE</u>	corner, corner No. 2,
thence	<u>1500</u>	feet	<u>west</u>	to the	<u>SW</u>	corner, corner No. 3,
thence	<u>600</u>	feet	<u>north</u>	to the	<u>NW</u>	corner, corner No. 4,
thence	<u>1500</u>	feet	<u>east</u>	to the	<u>NE</u>	corner, corner No. 1, the point of beginning.

Said claim is located in the:

NW 1/4 of Section 25, T 19 N, R 49 E, M.D.M.

SW 1/4 of Section 25, T 19 N, R 49 E, M.D.M.

Eureka County, State of Nevada.

The boundaries of said claim were defined by law within sixty days from the date of posting of the Notice of Location. The location work, consisting of the making and filing of maps and the payment of fees prescribed by NRS 517.040, was completed by the date of recordation of this certificate.

Discoverer, Locator and Claimant:  
**Barrick Gold Exploration Inc.**

by: 

Agent for Barrick Gold Exploration Inc.

DOC # 0225586

12/20/2013

03:15 PM

**Official Record**

Recording requested By  
BARRICK GOLD EXPLORATION INC

Eureka County - NV

Mike Rebaleati - Recorder

Fee: \$22.50

Page 1 of 1

RPTT:

Recorded By: LLH

Book- 558 Page- 0420

**WHEN RECORDED, RETURN TO:**

Orson Tingey  
Barrick Gold U.S. Inc.  
293 Spruce Road  
Elko, NV 89801

This document does not contain any personal  
information (as defined by NRS 603A.040).



**CERTIFICATE OF LOCATION**

Lode Mining Claim

NOTICE IS HEREBY GIVEN that **Barrick Gold Exploration Inc.**, 293 Spruce Road, Elko, NV 89801, hereby claims under and pursuant to the laws of the State of Nevada and of the laws of the United States of America the following described LODE MINING CLAIM:

The name of the claim is the TSP 159.

This claim was located on November 6, 2013, by posting a Location Notice at the discovery monument.

The length of the claim is 10 feet in a easterly direction and 1490 feet in the opposite direction from the monument where the Location Notice is posted, and the width is 300 feet on each side of the center of the vein or lode, comprising in all 1500 feet in length and 600 feet in width, and generally following a easterly-westerly course.

The exterior boundaries are distinctly marked by four substantial monuments. Each corner monument consists of a 1-1/2" x 1-1/2" x 4' wooden post with aluminum tags attached, scribed with claim name and corner description, set one foot in the ground. The boundaries can be readily traced by beginning at corner No. 1, the NE corner:

thence	<u>600</u>	feet	<u>south</u>	to the	<u>SE</u>	corner, corner No. 2,
thence	<u>1500</u>	feet	<u>west</u>	to the	<u>SW</u>	corner, corner No. 3,
thence	<u>600</u>	feet	<u>north</u>	to the	<u>NW</u>	corner, corner No. 4,
thence	<u>1500</u>	feet	<u>east</u>	to the	<u>NE</u>	corner, corner No. 1, the point of beginning.

Said claim is located in the:

SW 1/4 of Section 25, T 19 N, R 49 E, M.D.M.  
Eureka County, State of Nevada.

The boundaries of said claim were defined by law within sixty days from the date of posting of the Notice of Location. The location work, consisting of the making and filing of maps and the payment of fees prescribed by NRS 517.040, was completed by the date of recordation of this certificate.

Discoverer, Locator and Claimant:  
**Barrick Gold Exploration Inc.**

by: 

Agent for Barrick Gold Exploration Inc.

REC BLM-NV60 19-DEC-13 NMC 1097692

WHEN RECORDED, RETURN TO:

Orson Tingey  
Barrick Gold U.S. Inc.  
293 Spruce Road  
Elko, NV 89801

This document does not contain any personal  
information (as defined by NRS 603A.040).

DOC # 0225587

12/20/2013 03:15 PM

Official Record

Recording requested By  
BARRICK GOLD EXPLORATION INC

Eureka County - NV

Mike Rebaleati - Recorder

Fee: \$22.50

Page 1 of 1

RPTT:

Recorded By: LLH

Book- 558 Page- 0421



0225587

**CERTIFICATE OF LOCATION**

Lode Mining Claim

NOTICE IS HEREBY GIVEN that **Barrick Gold Exploration Inc.**, 293 Spruce Road, Elko, NV 89801, hereby claims under and pursuant to the laws of the State of Nevada and of the laws of the United States of America the following described **LODE MINING CLAIM**:

The name of the claim is the TSP 160.

This claim was located on November 6, 2013, by posting a Location Notice at the discovery monument.

The length of the claim is 10 feet in a easterly direction and 1490 feet in the opposite direction from the monument where the Location Notice is posted, and the width is 300 feet on each side of the center of the vein or lode, comprising in all 1500 feet in length and 600 feet in width, and generally following a easterly-westerly course.

The exterior boundaries are distinctly marked by four substantial monuments. Each corner monument consists of a 1-1/2" x 1-1/2" x 4' wooden post with aluminum tags attached, scribed with claim name and corner description, set one foot in the ground. The boundaries can be readily traced by beginning at corner No. 1, the NE corner:

thence	<u>600</u>	feet	<u>south</u>	to the	<u>SE</u>	corner, corner No. 2,
thence	<u>1500</u>	feet	<u>west</u>	to the	<u>SW</u>	corner, corner No. 3,
thence	<u>600</u>	feet	<u>north</u>	to the	<u>NW</u>	corner, corner No. 4,
thence	<u>1500</u>	feet	<u>east</u>	to the	<u>NE</u>	corner, corner No. 1, the point of beginning.

Said claim is located in the:

SW 1/4 of Section 25, T 19 N, R 49 E, M.D.M.  
Eureka County, State of Nevada.

The boundaries of said claim were defined by law within sixty days from the date of posting of the Notice of Location. The location work, consisting of the making and filing of maps and the payment of fees prescribed by NRS 517.040, was completed by the date of recordation of this certificate.

Discoverer, Locator and Claimant:  
**Barrick Gold Exploration Inc.**

by: 

Agent for Barrick Gold Exploration Inc.

DOC # 0225588

12/20/2013 03:15 PM

**Official Record**

Recording requested By  
BARRICK GOLD EXPLORATION INC

**Eureka County - NV**

**Mike Rebaleati - Recorder**

Fee: \$22.50

Page 1 of 1

RPTT:

Recorded By: LLH

Book- 558 Page- 0422

**WHEN RECORDED, RETURN TO:**

Orson Tingey  
Barrick Gold U.S. Inc.  
293 Spruce Road  
Elko, NV 89801

This document does not contain any personal  
information (as defined by NRS 603A.040).



0225588

**CERTIFICATE OF LOCATION**

Lode Mining Claim

NOTICE IS HEREBY GIVEN that **Barrick Gold Exploration Inc.**, 293 Spruce Road, Elko, NV 89801, hereby claims under and pursuant to the laws of the State of Nevada and of the laws of the United States of America the following described LODE MINING CLAIM:

The name of the claim is the TSP 161.

This claim was located on November 6, 2013, by posting a Location Notice at the discovery monument.

The length of the claim is 10 feet in a easterly direction and 1490 feet in the opposite direction from the monument where the Location Notice is posted, and the width is 300 feet on each side of the center of the vein or lode, comprising in all 1500 feet in length and 600 feet in width, and generally following a easterly-westerly course.

The exterior boundaries are distinctly marked by four substantial monuments. Each corner monument consists of a 1-1/2" x 1-1/2" x 4" wooden post with aluminum tags attached, scribed with claim name and corner description, set one foot in the ground. The boundaries can be readily traced by beginning at corner No. 1, the NE corner:

thence	<u>600</u>	feet	<u>south</u>	to the	<u>SE</u>	corner, corner No. 2,
thence	<u>1500</u>	feet	<u>west</u>	to the	<u>SW</u>	corner, corner No. 3,
thence	<u>600</u>	feet	<u>north</u>	to the	<u>NW</u>	corner, corner No. 4,
thence	<u>1500</u>	feet	<u>east</u>	to the	<u>NE</u>	corner, corner No. 1, the point of beginning.

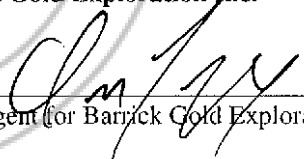
Said claim is located in the:

SW 1/4 of Section 25, T 19 N, R 49 E, M.D.M.  
Eureka County, State of Nevada.

The boundaries of said claim were defined by law within sixty days from the date of posting of the Notice of Location. The location work, consisting of the making and filing of maps and the payment of fees prescribed by NRS 517.040, was completed by the date of recordation of this certificate.

Discoverer, Locator and Claimant:  
**Barrick Gold Exploration Inc.**

by:

  
Agent for Barrick Gold Exploration Inc.

REC BLM-NVSO 18-DEC-13 NMC 1097694

DOC # 0225589

12/20/2013

03:15 PM

## WHEN RECORDED, RETURN TO:

Orson Tingey  
Barrick Gold U.S. Inc.  
293 Spruce Road  
Elko, NV 89801

## Official Record

Recording requested by  
BARRICK GOLD EXPLORATION INC

Eureka County - NV

Mike Rebaleati - Recorder

Fee: \$22.50

Page 1 of 1

RPTT:

Recorded By: LLH

Book- 558 Page- 0423

This document does not contain any personal  
information (as defined by NRS 603A.040).



0225589

**CERTIFICATE OF LOCATION**

Lode Mining Claim

NOTICE IS HEREBY GIVEN that **Barrick Gold Exploration Inc.**, 293 Spruce Road, Elko, NV 89801, hereby claims under and pursuant to the laws of the State of Nevada and of the laws of the United States of America the following described LODE MINING CLAIM:

The name of the claim is the TSP 162.

This claim was located on November 6, 2013, by posting a Location Notice at the discovery monument.

The length of the claim is 10 feet in a easterly direction and 1490 feet in the opposite direction from the monument where the Location Notice is posted, and the width is 300 feet on each side of the center of the vein or lode, comprising in all 1500 feet in length and 600 feet in width, and generally following a easterly-westerly course.

The exterior boundaries are distinctly marked by four substantial monuments. Each corner monument consists of a 1-1/2" x 1-1/2" x 4" wooden post with aluminum tags attached, scribed with claim name and corner description, set one foot in the ground. The boundaries can be readily traced by beginning at corner No. 1, the NE corner:

thence	<u>600</u>	feet	<u>south</u>	to the	<u>SE</u>	corner, corner No. 2,
thence	<u>1500</u>	feet	<u>west</u>	to the	<u>SW</u>	corner, corner No. 3,
thence	<u>600</u>	feet	<u>north</u>	to the	<u>NW</u>	corner, corner No. 4,
thence	<u>1500</u>	feet	<u>east</u>	to the	<u>NE</u>	corner, corner No. 1, the point of beginning.

Said claim is located in the:

SW 1/4 of Section 25, T 19 N, R 49 E, M.D.M.  
Eureka County, State of Nevada.

The boundaries of said claim were defined by law within sixty days from the date of posting of the Notice of Location. The location work, consisting of the making and filing of maps and the payment of fees prescribed by NRS 517.040, was completed by the date of recordation of this certificate.

Discoverer, Locator and Claimant:

**Barrick Gold Exploration Inc.**by: 

Agent for Barrick Gold Exploration Inc.

REC BLM-NVSO 19-DEC-13 NMC 1097695



DOC # 0225590

12/20/2013 03:15 PM

**Official Record**Recording requested By  
BARRICK GOLD EXPLORATION INC

Eureka County - NV

Mike Rebaleati - Recorder

Fee: \$22.50

Page 1 of 1

RPTT:

Recorded By: LLH

Book- 558 Page- 0424

**WHEN RECORDED, RETURN TO:**Orson Tingey  
Barrick Gold U.S. Inc.  
293 Spruce Road  
Elko, NV 89801This document does not contain any personal  
information (as defined by NRS 603A.040).

0225590

**CERTIFICATE OF LOCATION**

Lode Mining Claim

NOTICE IS HEREBY GIVEN that **Barrick Gold Exploration Inc.**, 293 Spruce Road, Elko, NV 89801, hereby claims under and pursuant to the laws of the State of Nevada and of the laws of the United States of America the following described LODE MINING CLAIM:The name of the claim is the TSP 163.This claim was located on November 6, 2013, by posting a Location Notice at the discovery monument.The length of the claim is 10 feet in a easterly direction and 1490 feet in the opposite direction from the monument where the Location Notice is posted, and the width is 300 feet on each side of the center of the vein or lode, comprising in all 1500 feet in length and 600 feet in width, and generally following a easterly-westerly course.The exterior boundaries are distinctly marked by four substantial monuments. Each corner monument consists of a 1-1/2" x 1-1/2" x 4' wooden post with aluminum tags attached, scribed with claim name and corner description, set one foot in the ground. The boundaries can be readily traced by beginning at corner No. 1, the NE corner:

thence	<u>600</u>	feet	<u>south</u>	to the	<u>SE</u>	corner, corner No. 2,
thence	<u>1500</u>	feet	<u>west</u>	to the	<u>SW</u>	corner, corner No. 3,
thence	<u>600</u>	feet	<u>north</u>	to the	<u>NW</u>	corner, corner No. 4,
thence	<u>1500</u>	feet	<u>east</u>	to the	<u>NE</u>	corner, corner No. 1, the point of beginning.

Said claim is located in the:

NW 1/4 of Section 36, T 19 N, R 49 E, M.D.M.

SW 1/4 of Section 25, T 19 N, R 49 E, M.D.M.

Eureka County, State of Nevada.

The boundaries of said claim were defined by law within sixty days from the date of posting of the Notice of Location. The location work, consisting of the making and filing of maps and the payment of fees prescribed by NRS 517.040, was completed by the date of recordation of this certificate.

Discoverer, Locator and Claimant:

**Barrick Gold Exploration Inc.**

by:

Agent for Barrick Gold Exploration Inc.

REC BLM-NVSD 19-DEC-13 NMC 1097696

DOC # 0225591

12/20/2013

03:15 PM

## WHEN RECORDED, RETURN TO:

Orson Tingey  
Barrick Gold U.S. Inc.  
293 Spruce Road  
Elko, NV 89801

## Official Record

Recording requested By  
BARRICK GOLD EXPLORATION INC

Eureka County - NV

Mike Rebaleati - Recorder

Fee: \$22.50

Page 1 of 1

RPTT:

Recorded By: LLH

Book- 558 Page- 0425

This document does not contain any personal  
information (as defined by NRS 603A.040).



0225591

**CERTIFICATE OF LOCATION**

Lode Mining Claim

NOTICE IS HEREBY GIVEN that **Barrick Gold Exploration Inc.**, 293 Spruce Road, Elko, NV 89801, hereby claims under and pursuant to the laws of the State of Nevada and of the laws of the United States of America the following described LODE MINING CLAIM:

The name of the claim is the TSP 164.

This claim was located on November 6, 2013, by posting a Location Notice at the discovery monument.

The length of the claim is 10 feet in a easterly direction and 1490 feet in the opposite direction from the monument where the Location Notice is posted, and the width is 300 feet on each side of the center of the vein or lode, comprising in all 1500 feet in length and 600 feet in width, and generally following a easterly-westerly course.

The exterior boundaries are distinctly marked by four substantial monuments. Each corner monument consists of a 1-1/2" x 1-1/2" x 4" wooden post with aluminum tags attached, scribed with claim name and corner description, set one foot in the ground. The boundaries can be readily traced by beginning at corner No. 1, the NE corner:

thence	<u>600</u>	feet	<u>south</u>	to the	<u>SE</u>	corner, corner No. 2,
thence	<u>1500</u>	feet	<u>west</u>	to the	<u>SW</u>	corner, corner No. 3,
thence	<u>600</u>	feet	<u>north</u>	to the	<u>NW</u>	corner, corner No. 4,
thence	<u>1500</u>	feet	<u>east</u>	to the	<u>NE</u>	corner, corner No. 1, the point of beginning.

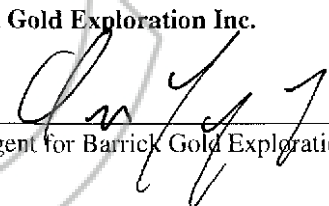
Said claim is located in the:

NW 1/4 of Section 36, T 19 N, R 49 E, M.D.M.  
Eureka County, State of Nevada.

The boundaries of said claim were defined by law within sixty days from the date of posting of the Notice of Location. The location work, consisting of the making and filing of maps and the payment of fees prescribed by NRS 517.040, was completed by the date of recordation of this certificate.

Discoverer, Locator and Claimant:  
**Barrick Gold Exploration Inc.**

by:

  
Agent for Barrick Gold Exploration Inc.

REC BLM-NVSO 19-DEC-13 NMC 1097697

REC BLM-NVSO 19-DEC-13 NMC 1097698

DOC # 0225592

12/20/2013

03:15 PM

WHEN RECORDED, RETURN TO:

Orson Tingey  
Barrick Gold U.S. Inc.  
293 Spruce Road  
Elko, NV 89801

Official Record

Recording requested By  
BARRICK GOLD EXPLORATION INC

Eureka County - NV

Mike Rebaleati - Recorder

Fee: \$22.50

Page 1 of 1

RPTT:

Recorded By: LLH

Book- 558 Page- 0426

This document does not contain any personal  
information (as defined by NRS 603A.040).



0225592

**CERTIFICATE OF LOCATION**

Lode Mining Claim

NOTICE IS HEREBY GIVEN that **Barrick Gold Exploration Inc.**, 293 Spruce Road, Elko, NV 89801, hereby claims under and pursuant to the laws of the State of Nevada and of the laws of the United States of America the following described LODE MINING CLAIM:

The name of the claim is the TSP 165.

This claim was located on November 6, 2013, by posting a Location Notice at the discovery monument.

The length of the claim is 10 feet in a easterly direction and 1490 feet in the opposite direction from the monument where the Location Notice is posted, and the width is 300 feet on each side of the center of the vein or lode, comprising in all 1500 feet in length and 600 feet in width, and generally following a easterly-westerly course.

The exterior boundaries are distinctly marked by four substantial monuments. Each corner monument consists of a 1-1/2" x 1-1/2" x 4" wooden post with aluminum tags attached, scribed with claim name and corner description, set one foot in the ground. The boundaries can be readily traced by beginning at corner No. 1, the NE corner:

thence	<u>600</u>	feet	<u>south</u>	to the	<u>SE</u>	corner, corner No. 2,
thence	<u>1500</u>	feet	<u>west</u>	to the	<u>SW</u>	corner, corner No. 3,
thence	<u>600</u>	feet	<u>north</u>	to the	<u>NW</u>	corner, corner No. 4,
thence	<u>1500</u>	feet	<u>east</u>	to the	<u>NE</u>	corner, corner No. 1, the point of beginning.

Said claim is located in the:

NW 1/4 of Section 36, T 19 N, R 49 E, M.D.M.

Eureka County, State of Nevada.

The boundaries of said claim were defined by law within sixty days from the date of posting of the Notice of Location. The location work, consisting of the making and filing of maps and the payment of fees prescribed by NRS 517.040, was completed by the date of recordation of this certificate.

Discoverer, Locator and Claimant:

**Barrick Gold Exploration Inc.**

by: 

Agent for Barrick Gold Exploration Inc.

REC BLM-NVSD 19-DEC-13 NMC 1097698