

DOC # 0226444

12/20/2013

03:50 PM

**Official Record**

Recording requested By  
BARRICK GOLD EXPLORATION INC

Eureka County - NV

Mike Rebaleati - Recorder

Fee: \$22.50

Page 1 of 1

RPTT:

Recorded By: AP

Book- 561 Page- 0001

**WHEN RECORDED, RETURN TO:**

Orson Tingey  
Barrick Gold Exploration Inc.  
293 Spruce Road  
Elko, NV 89801

This document does not contain any personal  
information (as defined by NRS 603A.040).



0226444

**CERTIFICATE OF LOCATION**

**Lode Mining Claim**

NOTICE IS HEREBY GIVEN that **Barrick Gold Exploration Inc.**, 293 Spruce Road, Elko, NV 89801, hereby claims under and pursuant to the laws of the State of Nevada and of the laws of the United States of America the following described **LODE MINING CLAIM**:

The name of the claim is the NMP 1.

This claim was located on September 27, 2013, by posting a Location Notice at the discovery monument.

The length of the claim is 1490 feet in a easterly direction and 10 feet in the opposite direction from the monument where the Location Notice is posted, and the width is 300 feet on each side of the center of the vein or lode, comprising in all 1500 feet in length and 600 feet in width, and generally following a easterly-westerly course.

The exterior boundaries are distinctly marked by four substantial monuments. Each corner monument consists of a 2" x 2" x 4' wooden post with aluminum tags attached, scribed with claim name and corner description, set one foot in the ground. The boundaries can be readily traced by beginning at corner No. 1, the NE corner:

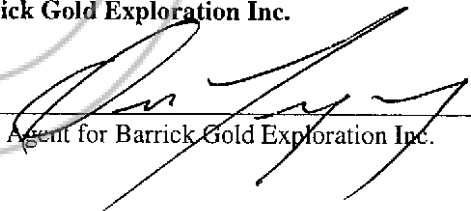
thence	<u>600</u>	feet	<u>south</u>	to the	<u>SE</u>	corner, corner No. 2,
thence	<u>1500</u>	feet	<u>west</u>	to the	<u>SW</u>	corner, corner No. 3,
thence	<u>600</u>	feet	<u>north</u>	to the	<u>NW</u>	corner, corner No. 4,
thence	<u>1500</u>	feet	<u>east</u>	to the	<u>NE</u>	corner, corner No. 1, the point of beginning.

Said claim is located in the:

NE 1/4 of Section 18, T 20 N, R 49 E, M.D.M.  
NW 1/4 of Section 18, T 20 N, R 49 E, M.D.M.  
Eureka County, State of Nevada.

The boundaries of said claim were defined by law within sixty days from the date of posting of the Notice of Location. The location work, consisting of the making and filing of maps and the payment of fees prescribed by NRS 517.040, was completed by the date of recordation of this certificate.

Discoverer, Locator and Claimant:  
**Barrick Gold Exploration Inc.**

by:   
Agent for Barrick Gold Exploration Inc.

DOC # 0226445

12/20/2013

03:50 PM

**WHEN RECORDED, RETURN TO:**

Orson Tingey  
Barrick Gold Exploration Inc.  
293 Spruce Road  
Elko, NV 89801

**Official Record**

Recording requested By  
BARRICK GOLD EXPLORATION INC

Eureka County - NV

Mike Rebaleati - Recorder

Fee: \$22.50

Page 1 of 1

RPTT:

Recorded By: AP

Book- 561 Page- 0002

This document does not contain any personal  
information (as defined by NRS 603A.040).



**CERTIFICATE OF LOCATION**

**Lode Mining Claim**

NOTICE IS HEREBY GIVEN that **Barrick Gold Exploration Inc.**, 293 Spruce Road, Elko, NV 89801, hereby claims under and pursuant to the laws of the State of Nevada and of the laws of the United States of America the following described LODE MINING CLAIM:

The name of the claim is the NMP 838.

This claim was located on October 1, 2013, by posting a Location Notice at the discovery monument.

The length of the claim is 10 feet in a easterly direction and 1490 feet in the opposite direction from the monument where the Location Notice is posted, and the width is 300 feet on each side of the center of the vein or lode, comprising in all 1500 feet in length and 600 feet in width, and generally following a easterly-westerly course.

The exterior boundaries are distinctly marked by four substantial monuments. Each corner monument consists of a 2" x 2" x 4' wooden post with aluminum tags attached, scribed with claim name and corner description, set one foot in the ground. The boundaries can be readily traced by beginning at corner No. 1, the NE corner:

thence	<u>600</u>	feet	<u>south</u>	to the	<u>SE</u>	corner, corner No. 2,
thence	<u>1500</u>	feet	<u>west</u>	to the	<u>SW</u>	corner, corner No. 3,
thence	<u>600</u>	feet	<u>north</u>	to the	<u>NW</u>	corner, corner No. 4,
thence	<u>1500</u>	feet	<u>east</u>	to the	<u>NE</u>	corner, corner No. 1, the point of beginning.

Said claim is located in the:

NW 1/4 of Section 30, T 20 N, R 49 E, M.D.M.  
Eureka County, State of Nevada.

The boundaries of said claim were defined by law within sixty days from the date of posting of the Notice of Location. The location work, consisting of the making and filing of maps and the payment of fees prescribed by NRS 517.040, was completed by the date of recordation of this certificate.

Discoverer, Locator and Claimant:

**Barrick Gold Exploration Inc.**

by: 

Agent for Barrick Gold Exploration Inc.

WHEN RECORDED, RETURN TO:  
Orson Tingey  
Barrick Gold Exploration Inc.  
293 Spruce Road  
Elko, NV 89801

This document does not contain any personal  
information (as defined by NRS 603A.040).

DOC # 0226446

12/20/2013

03:50 PM

**Official Record**

Recording requested By  
BARRICK GOLD EXPLORATION INC

Eureka County - NV

Mike Rebaleati - Recorder

Fee: \$22.50

Page 1 of 1

RPTT:

Recorded By: AP

Book- 561 Page- 0003



0226446

**CERTIFICATE OF LOCATION**

Lode Mining Claim

NOTICE IS HEREBY GIVEN that **Barrick Gold Exploration Inc.**, 293 Spruce Road, Elko, NV 89801, hereby claims under and pursuant to the laws of the State of Nevada and of the laws of the United States of America the following described LODE MINING CLAIM:

The name of the claim is the NMP 839.

This claim was located on October 1, 2013, by posting a Location Notice at the discovery monument.

The length of the claim is 10 feet in a easterly direction and 1490 feet in the opposite direction from the monument where the Location Notice is posted, and the width is 300 feet on each side of the center of the vein or lode, comprising in all 1500 feet in length and 600 feet in width, and generally following a easterly-westerly course.

The exterior boundaries are distinctly marked by four substantial monuments. Each corner monument consists of a 2" x 2" x 4' wooden post with aluminum tags attached, scribed with claim name and corner description, set one foot in the ground. The boundaries can be readily traced by beginning at corner No. 1, the NE corner:

thence	<u>600</u>	feet	<u>south</u>	to the	<u>SE</u>	corner, corner No. 2,
thence	<u>1500</u>	feet	<u>west</u>	to the	<u>SW</u>	corner, corner No. 3,
thence	<u>600</u>	feet	<u>north</u>	to the	<u>NW</u>	corner, corner No. 4,
thence	<u>1500</u>	feet	<u>east</u>	to the	<u>NE</u>	corner, corner No. 1, the point of beginning.

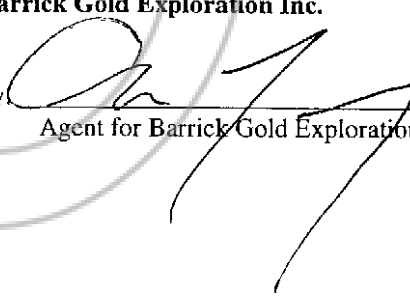
Said claim is located in the:

NW 1/4 of Section 30, T 20 N, R 49 E, M.D.M.  
Eureka County, State of Nevada.

The boundaries of said claim were defined by law within sixty days from the date of posting of the Notice of Location. The location work, consisting of the making and filing of maps and the payment of fees prescribed by NRS 517.040, was completed by the date of recordation of this certificate.

Discoverer, Locator and Claimant:  
**Barrick Gold Exploration Inc.**

by

  
Agent for Barrick Gold Exploration Inc.

WHEN RECORDED, RETURN TO:  
Orson Tingey  
Barrick Gold Exploration Inc.  
293 Spruce Road  
Elko, NV 89801

This document does not contain any personal  
information (as defined by NRS 603A.040).

**DOC # 0226447**

12/20/2013

03:50 PM

**Official Record**

Recording requested By  
BARRICK GOLD EXPLORATION INC

**Eureka County - NV**

**Mike Rebaleati - Recorder**

Fee: \$22.50

Page 1 of 1

RPTT:

Recorded By: AP

Book- 561 Page- 0004



0226447

**CERTIFICATE OF LOCATION**

Lode Mining Claim

NOTICE IS HEREBY GIVEN that **Barrick Gold Exploration Inc.**, 293 Spruce Road, Elko, NV 89801, hereby claims under and pursuant to the laws of the State of Nevada and of the laws of the United States of America the following described LODE MINING CLAIM:

The name of the claim is the NMP 845.

This claim was located on October 1, 2013, by posting a Location Notice at the discovery monument.

The length of the claim is 10 feet in a easterly direction and 1490 feet in the opposite direction from the monument where the Location Notice is posted, and the width is 300 feet on each side of the center of the vein or lode, comprising in all 1500 feet in length and 600 feet in width, and generally following a easterly-westerly course.

The exterior boundaries are distinctly marked by four substantial monuments. Each corner monument consists of a 2" x 2" x 4' wooden post with aluminum tags attached, scribed with claim name and corner description, set one foot in the ground. The boundaries can be readily traced by beginning at corner No. 1, the NE corner:

thence	<u>600</u>	feet	<u>south</u>	to the	<u>SE</u>	corner, corner No. 2,
thence	<u>1500</u>	feet	<u>west</u>	to the	<u>SW</u>	corner, corner No. 3,
thence	<u>600</u>	feet	<u>north</u>	to the	<u>NW</u>	corner, corner No. 4,
thence	<u>1500</u>	feet	<u>east</u>	to the	<u>NE</u>	corner, corner No. 1, the point of beginning.

Said claim is located in the:

SW 1/4 of Section 30, T 20 N, R 49 E, M.D.M.  
Eureka County, State of Nevada.

The boundaries of said claim were defined by law within sixty days from the date of posting of the Notice of Location. The location work, consisting of the making and filing of maps and the payment of fees prescribed by NRS 517.040, was completed by the date of recordation of this certificate.

Discoverer, Locator and Claimant:  
**Barrick Gold Exploration Inc.**

by:

Agent for Barrick Gold Exploration Inc.

DOC # 0226448

12/20/2013

03:50 PM

WHEN RECORDED, RETURN TO:  
Orson Tingey  
Barrick Gold Exploration Inc.  
293 Spruce Road  
Elko, NV 89801

**Official Record**

Recording requested By  
BARRICK GOLD EXPLORATION INC

Eureka County - NV

Mike Rebaleati - Recorder

Fee: \$22.50

Page 1 of 1

RPTT:

Recorded By AP

Book- 561 Page- 0005

This document does not contain any personal  
information (as defined by NRS 603A.040).



**CERTIFICATE OF LOCATION**

Lode Mining Claim

NOTICE IS HEREBY GIVEN that **Barrick Gold Exploration Inc.**, 293 Spruce Road, Elko, NV 89801, hereby claims under and pursuant to the laws of the State of Nevada and of the laws of the United States of America the following described **LODE MINING CLAIM**:

The name of the claim is the NMP 846.

This claim was located on October 1, 2013, by posting a Location Notice at the discovery monument.

The length of the claim is 10 feet in a easterly direction and 1490 feet in the opposite direction from the monument where the Location Notice is posted, and the width is 300 feet on each side of the center of the vein or lode, comprising in all 1500 feet in length and 600 feet in width, and generally following a easterly-westerly course.

The exterior boundaries are distinctly marked by four substantial monuments. Each corner monument consists of a 2" x 2" x 4' wooden post with aluminum tags attached, scribed with claim name and corner description, set one foot in the ground. The boundaries can be readily traced by beginning at corner No. 1, the NE corner:

thence	<u>600</u>	feet	<u>south</u>	to the	<u>SE</u>	corner, corner No. 2,
thence	<u>1500</u>	feet	<u>west</u>	to the	<u>SW</u>	corner, corner No. 3,
thence	<u>600</u>	feet	<u>north</u>	to the	<u>NW</u>	corner, corner No. 4,
thence	<u>1500</u>	feet	<u>east</u>	to the	<u>NE</u>	corner, corner No. 1, the point of beginning.

Said claim is located in the:

NW 1/4 of Section 31, T 20 N, R 49 E, M.D.M.  
SW 1/4 of Section 30, T 20 N, R 49 E, M.D.M.  
Eureka County, State of Nevada.

The boundaries of said claim were defined by law within sixty days from the date of posting of the Notice of Location. The location work, consisting of the making and filing of maps and the payment of fees prescribed by NRS 517.040, was completed by the date of recordation of this certificate.

Discoverer, Locator and Claimant:  
**Barrick Gold Exploration Inc.**

by:

Agent for Barrick Gold Exploration Inc.

WHEN RECORDED, RETURN TO:  
Orson Tingey  
Barrick Gold Exploration Inc.  
293 Spruce Road  
Elko, NV 89801

This document does not contain any personal  
information (as defined by NRS 603A.040).

**DOC # 0226449**

12/20/2013

03:50 PM

**Official Record**

Recording requested By  
BARRICK GOLD EXPLORATION INC

Eureka County - NV

Mike Rebaleati - Recorder

Fee: \$22.50

Page 1 of 1

RPTT:

Recorded By: AP

Book- 561 Page- 0006



0226449

**CERTIFICATE OF LOCATION**

Lode Mining Claim

NOTICE IS HEREBY GIVEN that **Barrick Gold Exploration Inc.**, 293 Spruce Road, Elko, NV 89801, hereby claims under and pursuant to the laws of the State of Nevada and of the laws of the United States of America the following described LODE MINING CLAIM:

The name of the claim is the NMP 847.

This claim was located on October 1, 2013, by posting a Location Notice at the discovery monument.

The length of the claim is 10 feet in a easterly direction and 1490 feet in the opposite direction from the monument where the Location Notice is posted, and the width is 300 feet on each side of the center of the vein or lode, comprising in all 1500 feet in length and 600 feet in width, and generally following a easterly-westerly course.

The exterior boundaries are distinctly marked by four substantial monuments. Each corner monument consists of a 2" x 2" x 4' wooden post with aluminum tags attached, scribed with claim name and corner description, set one foot in the ground. The boundaries can be readily traced by beginning at corner No. 1, the NE corner:

thence	<u>600</u>	feet	<u>south</u>	to the	<u>SE</u>	corner, corner No. 2,
thence	<u>1500</u>	feet	<u>west</u>	to the	<u>SW</u>	corner, corner No. 3,
thence	<u>600</u>	feet	<u>north</u>	to the	<u>NW</u>	corner, corner No. 4,
thence	<u>1500</u>	feet	<u>east</u>	to the	<u>NE</u>	corner, corner No. 1, the point of beginning.

Said claim is located in the:

NW 1/4 of Section 31, T 20 N, R 49 E, M.D.M.  
Eureka County, State of Nevada.

The boundaries of said claim were defined by law within sixty days from the date of posting of the Notice of Location. The location work, consisting of the making and filing of maps and the payment of fees prescribed by NRS 517.040, was completed by the date of recordation of this certificate.

Discoverer, Locator and Claimant:  
**Barrick Gold Exploration Inc.**

by:

Agent for Barrick Gold Exploration Inc.

DOC # 0226450

12/20/2013

03:50 PM

WHEN RECORDED, RETURN TO:  
Orson Tingey  
Barrick Gold Exploration Inc.  
293 Spruce Road  
Elko, NV 89801

**Official Record**

Recording requested By  
BARRICK GOLD EXPLORATION INC

Eureka County - NV

Mike Rebaleati - Recorder

Fee: \$22.50

Page 1 of 1

RPTT:

Recorded By: AP

Book- 561 Page- 0007

This document does not contain any personal  
information (as defined by NRS 603A.040).



**CERTIFICATE OF LOCATION**

Lode Mining Claim

NOTICE IS HEREBY GIVEN that **Barrick Gold Exploration Inc.**, 293 Spruce Road, Elko, NV 89801, hereby claims under and pursuant to the laws of the State of Nevada and of the laws of the United States of America the following described LODE MINING CLAIM:

The name of the claim is the NMP 848.

This claim was located on October 1, 2013, by posting a Location Notice at the discovery monument.

The length of the claim is 10 feet in a easterly direction and 1490 feet in the opposite direction from the monument where the Location Notice is posted, and the width is 300 feet on each side of the center of the vein or lode, comprising in all 1500 feet in length and 600 feet in width, and generally following a easterly-westerly course.

The exterior boundaries are distinctly marked by four substantial monuments. Each corner monument consists of a 2" x 2" x 4' wooden post with aluminum tags attached, scribed with claim name and corner description, set one foot in the ground. The boundaries can be readily traced by beginning at corner No. 1, the NE corner:

thence	<u>600</u>	feet	<u>south</u>	to the	<u>SE</u>	corner, corner No. 2,
thence	<u>1500</u>	feet	<u>west</u>	to the	<u>SW</u>	corner, corner No. 3,
thence	<u>600</u>	feet	<u>north</u>	to the	<u>NW</u>	corner, corner No. 4,
thence	<u>1500</u>	feet	<u>east</u>	to the	<u>NE</u>	corner, corner No. 1, the point of beginning.

Said claim is located in the:

NW 1/4 of Section 31, T 20 N, R 49 E, M.D.M.  
Eureka County, State of Nevada.

The boundaries of said claim were defined by law within sixty days from the date of posting of the Notice of Location. The location work, consisting of the making and filing of maps and the payment of fees prescribed by NRS 517.040, was completed by the date of recordation of this certificate.

Discoverer, Locator and Claimant:  
**Barrick Gold Exploration Inc.**

by:

Agent for Barrick Gold Exploration Inc.



WHEN RECORDED, RETURN TO:  
Orson Tingey  
Barrick Gold Exploration Inc.  
293 Spruce Road  
Elko, NV 89801

This document does not contain any personal  
information (as defined by NRS 603A.040).

DOC # 0226451

12/20/2013 03:50 PM  
**Official Record**

Recording requested By  
BARRICK GOLD EXPLORATION INC

Eureka County - NV  
Mike Rebaleati - Recorder

Fee: \$22.50 Page 1 of 1  
RPT: Recorded By: AP  
Book- 561 Page- 0008



**CERTIFICATE OF LOCATION**

Lode Mining Claim

NOTICE IS HEREBY GIVEN that **Barrick Gold Exploration Inc.**, 293 Spruce Road, Elko, NV 89801, hereby claims under and pursuant to the laws of the State of Nevada and of the laws of the United States of America the following described LODE MINING CLAIM:

The name of the claim is the NMP 849.

This claim was located on October 1, 2013, by posting a Location Notice at the discovery monument.

The length of the claim is 10 feet in a easterly direction and 1490 feet in the opposite direction from the monument where the Location Notice is posted, and the width is 300 feet on each side of the center of the vein or lode, comprising in all 1500 feet in length and 600 feet in width, and generally following a easterly-westerly course.

The exterior boundaries are distinctly marked by four substantial monuments. Each corner monument consists of a 2" x 2" x 4' wooden post with aluminum tags attached, scribed with claim name and corner description, set one foot in the ground. The boundaries can be readily traced by beginning at corner No. 1, the NE corner:

thence	<u>600</u>	feet	<u>south</u>	to the	<u>SE</u>	corner, corner No. 2,
thence	<u>1500</u>	feet	<u>west</u>	to the	<u>SW</u>	corner, corner No. 3,
thence	<u>600</u>	feet	<u>north</u>	to the	<u>NW</u>	corner, corner No. 4,
thence	<u>1500</u>	feet	<u>east</u>	to the	<u>NE</u>	corner, corner No. 1, the point of beginning.

Said claim is located in the:

NW 1/4 of Section 31, T 20 N, R 49 E, M.D.M.  
Eureka County, State of Nevada.

The boundaries of said claim were defined by law within sixty days from the date of posting of the Notice of Location. The location work, consisting of the making and filing of maps and the payment of fees prescribed by NRS 517.040, was completed by the date of recordation of this certificate.

Discoverer, Locator and Claimant:  
**Barrick Gold Exploration Inc.**

by: 

Agent for Barrick Gold Exploration Inc.



DOC # 0226452

12/20/2013

03:50 PM

WHEN RECORDED, RETURN TO:  
Orson Tingey  
Barrick Gold Exploration Inc.  
293 Spruce Road  
Elko, NV 89801

**Official Record**

Recording requested By  
BARRICK GOLD EXPLORATION INC

Eureka County - NV

Mike Rebaleati - Recorder

Fee: \$22.50

Page 1 of 1

RPTT:

Recorded By: AP

Book- 561 Page- 0009

This document does not contain any personal  
information (as defined by NRS 603A.040).



**CERTIFICATE OF LOCATION**

Lode Mining Claim

NOTICE IS HEREBY GIVEN that **Barrick Gold Exploration Inc.**, 293 Spruce Road, Elko, NV 89801, hereby claims under and pursuant to the laws of the State of Nevada and of the laws of the United States of America the following described LODE MINING CLAIM:

The name of the claim is the NMP 850.

This claim was located on October 1, 2013, by posting a Location Notice at the discovery monument.

The length of the claim is 10 feet in a easterly direction and 1490 feet in the opposite direction from the monument where the Location Notice is posted, and the width is 300 feet on each side of the center of the vein or lode, comprising in all 1500 feet in length and 600 feet in width, and generally following a easterly-westerly course.

The exterior boundaries are distinctly marked by four substantial monuments. Each corner monument consists of a 2" x 2" x 4' wooden post with aluminum tags attached, scribed with claim name and corner description, set one foot in the ground. The boundaries can be readily traced by beginning at corner No. 1, the NE corner:

thence	<u>600</u>	feet	<u>south</u>	to the	<u>SE</u>	corner, corner No. 2,
thence	<u>1500</u>	feet	<u>west</u>	to the	<u>SW</u>	corner, corner No. 3,
thence	<u>600</u>	feet	<u>north</u>	to the	<u>NW</u>	corner, corner No. 4,
thence	<u>1500</u>	feet	<u>east</u>	to the	<u>NE</u>	corner, corner No. 1, the point of beginning.

Said claim is located in the:

NW 1/4 of Section 31, T 20 N, R 49 E, M.D.M.  
Eureka County, State of Nevada.

The boundaries of said claim were defined by law within sixty days from the date of posting of the Notice of Location. The location work, consisting of the making and filing of maps and the payment of fees prescribed by NRS 517.040, was completed by the date of recordation of this certificate.

Discoverer, Locator and Claimant:  
**Barrick Gold Exploration Inc.**

by:   
Agent for Barrick Gold Exploration Inc.

DOC # 0226453

12/20/2013

03:50 PM

WHEN RECORDED, RETURN TO:  
Orson Tingey  
Barrick Gold Exploration Inc.  
293 Spruce Road  
Elko, NV 89801

**Official Record**

Recording requested By  
BARRICK GOLD EXPLORATION INC

Eureka County - NV

Mike Rebaleati - Recorder

Fee: \$22.50

Page 1 of 1

RPTT:

Recorded By: AP

Book- 561 Page- 0010

This document does not contain any personal  
information (as defined by NRS 603A.040).



0226453

**CERTIFICATE OF LOCATION**

Lode Mining Claim

NOTICE IS HEREBY GIVEN that **Barrick Gold Exploration Inc.**, 293 Spruce Road, Elko, NV 89801, hereby claims under and pursuant to the laws of the State of Nevada and of the laws of the United States of America the following described LODE MINING CLAIM:

The name of the claim is the NMP 851.

This claim was located on October 1, 2013, by posting a Location Notice at the discovery monument.

The length of the claim is 10 feet in a easterly direction and 1490 feet in the opposite direction from the monument where the Location Notice is posted, and the width is 300 feet on each side of the center of the vein or lode, comprising in all 1500 feet in length and 600 feet in width, and generally following a easterly-westerly course.

The exterior boundaries are distinctly marked by four substantial monuments. Each corner monument consists of a 2" x 2" x 4' wooden post with aluminum tags attached, scribed with claim name and corner description, set one foot in the ground. The boundaries can be readily traced by beginning at corner No. 1, the NE corner:

thence	<u>600</u>	feet	<u>south</u>	to the	<u>SE</u>	corner, corner No. 2,
thence	<u>1500</u>	feet	<u>west</u>	to the	<u>SW</u>	corner, corner No. 3,
thence	<u>600</u>	feet	<u>north</u>	to the	<u>NW</u>	corner, corner No. 4,
thence	<u>1500</u>	feet	<u>east</u>	to the	<u>NE</u>	corner, corner No. 1, the point of beginning.

Said claim is located in the:

NW 1/4 of Section 31, T 20 N, R 49 E, M.D.M.

SW 1/4 of Section 31, T 20 N, R 49 E, M.D.M.

Eureka County, State of Nevada.

The boundaries of said claim were defined by law within sixty days from the date of posting of the Notice of Location. The location work, consisting of the making and filing of maps and the payment of fees prescribed by NRS 517.040, was completed by the date of recordation of this certificate.

Discoverer, Locator and Claimant:  
**Barrick Gold Exploration Inc.**

by:

Agent for Barrick Gold Exploration Inc.

REC BLM-NVSO 13-DEC-13 NMC 1098549

WHEN RECORDED, RETURN TO:  
Orson Tingey  
Barrick Gold Exploration Inc.  
293 Spruce Road  
Elko, NV 89801

This document does not contain any personal  
information (as defined by NRS 603A.040).

**DOC # 0226454**

12/20/2013

03:50 PM

**Official Record**

Recording requested By  
BARRICK GOLD EXPLORATION INC

Eureka County - NV

**Mike Rebaleati - Recorder**

Fee: \$22.50

Page 1 of 1

RPTT:

Recorded By: AP

Book- 561 Page- 0011



0226454

**CERTIFICATE OF LOCATION**

Lode Mining Claim

NOTICE IS HEREBY GIVEN that **Barrick Gold Exploration Inc.**, 293 Spruce Road, Elko, NV 89801, hereby claims under and pursuant to the laws of the State of Nevada and of the laws of the United States of America the following described **LODE MINING CLAIM**:

The name of the claim is the NMP 852.

This claim was located on October 1, 2013, by posting a Location Notice at the discovery monument.

The length of the claim is 10 feet in a easterly direction and 1490 feet in the opposite direction from the monument where the Location Notice is posted, and the width is 300 feet on each side of the center of the vein or lode, comprising in all 1500 feet in length and 600 feet in width, and generally following a easterly-westerly course.

The exterior boundaries are distinctly marked by four substantial monuments. Each corner monument consists of a 2" x 2" x 4' wooden post with aluminum tags attached, scribed with claim name and corner description, set one foot in the ground. The boundaries can be readily traced by beginning at corner No. 1, the NE corner:

thence	<u>600</u>	feet	<u>south</u>	to the	<u>SE</u>	corner, corner No. 2,
thence	<u>1500</u>	feet	<u>west</u>	to the	<u>SW</u>	corner, corner No. 3,
thence	<u>600</u>	feet	<u>north</u>	to the	<u>NW</u>	corner, corner No. 4,
thence	<u>1500</u>	feet	<u>east</u>	to the	<u>NE</u>	corner, corner No. 1, the point of beginning.

Said claim is located in the:

SW 1/4 of Section 31, T 20 N, R 49 E, M.D.M.  
Eureka County, State of Nevada.

The boundaries of said claim were defined by law within sixty days from the date of posting of the Notice of Location. The location work, consisting of the making and filing of maps and the payment of fees prescribed by NRS 517.040, was completed by the date of recordation of this certificate.

Discoverer, Locator and Claimant:  
**Barrick Gold Exploration Inc.**

by:

Agent for Barrick Gold Exploration Inc.

DOC # 0226455

12/20/2013

03 50 PM

WHEN RECORDED, RETURN TO:

Orson Tingey  
Barrick Gold Exploration Inc.  
293 Spruce Road  
Elko, NV 89801

**Official Record**

Recording requested By  
BARRICK GOLD EXPLORATION INC

Eureka County - NV

Mike Rebaleati - Recorder

Fee: \$22.50

Page 1 of 1

RPTT:

Recorded By: AP

Book- 561 Page- 0012

This document does not contain any personal  
information (as defined by NRS 603A.040).



0226455

**CERTIFICATE OF LOCATION**

Lode Mining Claim

NOTICE IS HEREBY GIVEN that **Barrick Gold Exploration Inc.**, 293 Spruce Road, Elko, NV 89801, hereby claims under and pursuant to the laws of the State of Nevada and of the laws of the United States of America the following described LODE MINING CLAIM:

The name of the claim is the NMP 853.

This claim was located on October 1, 2013, by posting a Location Notice at the discovery monument.

The length of the claim is 10 feet in a easterly direction and 1490 feet in the opposite direction from the monument where the Location Notice is posted, and the width is 300 feet on each side of the center of the vein or lode, comprising in all 1500 feet in length and 600 feet in width, and generally following a easterly-westerly course.

The exterior boundaries are distinctly marked by four substantial monuments. Each corner monument consists of a 2" x 2" x 4' wooden post with aluminum tags attached, scribed with claim name and corner description, set one foot in the ground. The boundaries can be readily traced by beginning at corner No. 1, the NE corner:

thence	<u>600</u>	feet	<u>south</u>	to the	<u>SE</u>	corner, corner No. 2,
thence	<u>1500</u>	feet	<u>west</u>	to the	<u>SW</u>	corner, corner No. 3,
thence	<u>600</u>	feet	<u>north</u>	to the	<u>NW</u>	corner, corner No. 4,
thence	<u>1500</u>	feet	<u>east</u>	to the	<u>NE</u>	corner, corner No. 1, the point of beginning.

Said claim is located in the:

SW 1/4 of Section 31, T 20 N, R 49 E, M.D.M.  
Eureka County, State of Nevada.

The boundaries of said claim were defined by law within sixty days from the date of posting of the Notice of Location. The location work, consisting of the making and filing of maps and the payment of fees prescribed by NRS 517.040, was completed by the date of recordation of this certificate.

Discoverer, Locator and Claimant:

**Barrick Gold Exploration Inc.**

by:

Agent for Barrick Gold Exploration Inc.

WHEN RECORDED, RETURN TO:  
Orson Tingey  
Barrick Gold Exploration Inc.  
293 Spruce Road  
Elko, NV 89801

This document does not contain any personal  
information (as defined by NRS 603A.040).

**DOC # 0226456**

12/20/2013

03:50 PM

**Official Record**

Recording requested By  
BARRICK GOLD EXPLORATION INC

**Eureka County - NV**

**Mike Rebaleati - Recorder**

Fee: \$22.50

Page 1 of 1

RPTT:

Recorded By: AP

Book- 561 Page- 0013

**CERTIFICATE OF LOCATION**

Lode Mining Claim



NOTICE IS HEREBY GIVEN that **Barrick Gold Exploration Inc.**, 293 Spruce Road, Elko, NV 89801, hereby claims under and pursuant to the laws of the State of Nevada and of the laws of the United States of America the following described LODE MINING CLAIM:

The name of the claim is the NMP 854.

This claim was located on October 1, 2013, by posting a Location Notice at the discovery monument.

The length of the claim is 10 feet in a easterly direction and 1490 feet in the opposite direction from the monument where the Location Notice is posted, and the width is 300 feet on each side of the center of the vein or lode, comprising in all 1500 feet in length and 600 feet in width, and generally following a easterly-westerly course.

The exterior boundaries are distinctly marked by four substantial monuments. Each corner monument consists of a 2" x 2" x 4' wooden post with aluminum tags attached, scribed with claim name and corner description, set one foot in the ground. The boundaries can be readily traced by beginning at corner No. 1, the NE corner:

thence	<u>600</u>	feet	<u>south</u>	to the	<u>SE</u>	corner, corner No. 2,
thence	<u>1500</u>	feet	<u>west</u>	to the	<u>SW</u>	corner, corner No. 3,
thence	<u>600</u>	feet	<u>north</u>	to the	<u>NW</u>	corner, corner No. 4,
thence	<u>1500</u>	feet	<u>east</u>	to the	<u>NE</u>	corner, corner No. 1, the point of beginning.

Said claim is located in the:

SW 1/4 of Section 31, T 20 N, R 49 E, M.D.M.  
Eureka County, State of Nevada.

The boundaries of said claim were defined by law within sixty days from the date of posting of the Notice of Location. The location work, consisting of the making and filing of maps and the payment of fees prescribed by NRS 517.040, was completed by the date of recordation of this certificate.

Discoverer, Locator and Claimant:  
**Barrick Gold Exploration Inc.**

by:

Agent for Barrick Gold Exploration Inc.

WHEN RECORDED, RETURN TO:  
Orson Tingey  
Barrick Gold Exploration Inc.  
293 Spruce Road  
Elko, NV 89801

This document does not contain any personal  
information (as defined by NRS 603A.040).

DOC # 0226457

12/20/2013

03:50 PM

**Official Record**

Recording requested By  
BARRICK GOLD EXPLORATION INC

Eureka County - NV

Mike Rebaleati - Recorder

Fee: \$22.50

Page 1 of 1

RPTT:

Recorded By: AP

Book- 561 Page- 0014



0226457

**CERTIFICATE OF LOCATION**

Lode Mining Claim

NOTICE IS HEREBY GIVEN that **Barrick Gold Exploration Inc.**, 293 Spruce Road, Elko, NV 89801, hereby claims under and pursuant to the laws of the State of Nevada and of the laws of the United States of America the following described LODE MINING CLAIM:

The name of the claim is the NMP 855.

This claim was located on October 1, 2013, by posting a Location Notice at the discovery monument.

The length of the claim is 10 feet in a easterly direction and 1490 feet in the opposite direction from the monument where the Location Notice is posted, and the width is 300 feet on each side of the center of the vein or lode, comprising in all 1500 feet in length and 600 feet in width, and generally following a easterly-westerly course.

The exterior boundaries are distinctly marked by four substantial monuments. Each corner monument consists of a 2" x 2" x 4' wooden post with aluminum tags attached, scribed with claim name and corner description, set one foot in the ground. The boundaries can be readily traced by beginning at corner No. 1, the NE corner:

thence	<u>600</u>	feet	<u>south</u>	to the	<u>SE</u>	corner, corner No. 2,
thence	<u>1500</u>	feet	<u>west</u>	to the	<u>SW</u>	corner, corner No. 3,
thence	<u>600</u>	feet	<u>north</u>	to the	<u>NW</u>	corner, corner No. 4,
thence	<u>1500</u>	feet	<u>east</u>	to the	<u>NE</u>	corner, corner No. 1, the point of beginning.

Said claim is located in the:

NW 1/4 of Section 6, T 19 N, R 49 E, M.D.M.

SW 1/4 of Section 31, T 20 N, R 49 E, M.D.M.

Eureka County, State of Nevada.

The boundaries of said claim were defined by law within sixty days from the date of posting of the Notice of Location. The location work, consisting of the making and filing of maps and the payment of fees prescribed by NRS 517.040, was completed by the date of recordation of this certificate.

Discoverer, Locator and Claimant:  
**Barrick Gold Exploration Inc.**

by:

Agent for Barrick Gold Exploration Inc.

DOC # 0226458

12/20/2013

03:50 PM

WHEN RECORDED, RETURN TO:

Orson Tingey  
Barrick Gold Exploration Inc.  
293 Spruce Road  
Elko, NV 89801

Official Record

Recording requested By  
BARRICK GOLD EXPLORATION INC

Eureka County - NV

Mike Rebaleati - Recorder

Fee: \$22.50

Page 1 of 1

RPTT:

Recorded By: AP

Book- 561 Page- 0015

This document does not contain any personal  
information (as defined by NRS 603A.040).



0226458

**CERTIFICATE OF LOCATION**

Lode Mining Claim

NOTICE IS HEREBY GIVEN that **Barrick Gold Exploration Inc.**, 293 Spruce Road, Elko, NV 89801, hereby claims under and pursuant to the laws of the State of Nevada and of the laws of the United States of America the following described LODE MINING CLAIM:

The name of the claim is the NMP 856.

This claim was located on October 1, 2013, by posting a Location Notice at the discovery monument.

The length of the claim is 10 feet in a easterly direction and 1490 feet in the opposite direction from the monument where the Location Notice is posted, and the width is 300 feet on each side of the center of the vein or lode, comprising in all 1500 feet in length and 600 feet in width, and generally following a easterly-westerly course.

The exterior boundaries are distinctly marked by four substantial monuments. Each corner monument consists of a 2" x 2" x 4' wooden post with aluminum tags attached, scribed with claim name and corner description, set one foot in the ground. The boundaries can be readily traced by beginning at corner No. 1, the NE corner:

thence	<u>600</u>	feet	<u>south</u>	to the	<u>SE</u>	corner, corner No. 2,
thence	<u>1500</u>	feet	<u>west</u>	to the	<u>SW</u>	corner, corner No. 3,
thence	<u>600</u>	feet	<u>north</u>	to the	<u>NW</u>	corner, corner No. 4,
thence	<u>1500</u>	feet	<u>east</u>	to the	<u>NE</u>	corner, corner No. 1, the point of beginning.

Said claim is located in the:

NW 1/4 of Section 6, T 19 N, R 49 E, M.D.M.  
Eureka County, State of Nevada.

The boundaries of said claim were defined by law within sixty days from the date of posting of the Notice of Location. The location work, consisting of the making and filing of maps and the payment of fees prescribed by NRS 517.040, was completed by the date of recordation of this certificate.

Discoverer, Locator and Claimant:  
**Barrick Gold Exploration Inc.**

by: 

Agent for Barrick Gold Exploration Inc.

REC BLM-NVSO 19-DEC-13 NMC 1098554



WHEN RECORDED, RETURN TO:  
Orson Tingey  
Barrick Gold Exploration Inc.  
293 Spruce Road  
Elko, NV 89801

This document does not contain any personal  
information (as defined by NRS 603A.040).

DOC # 0226459

12/20/2013

03:50 PM

**Official Record**

Recording requested By  
BARRICK GOLD EXPLORATION INC

Eureka County - NV

Mike Rebaleati - Recorder

Fee: \$22.50

Page 1 of 1

RPTT:

Recorded By: AP

Book- 561 Page- 0016



**CERTIFICATE OF LOCATION**

Lode Mining Claim

NOTICE IS HEREBY GIVEN that **Barrick Gold Exploration Inc.**, 293 Spruce Road, Elko, NV 89801, hereby claims under and pursuant to the laws of the State of Nevada and of the laws of the United States of America the following described LODE MINING CLAIM:

The name of the claim is the NMP 857.

This claim was located on October 1, 2013, by posting a Location Notice at the discovery monument.

The length of the claim is 10 feet in a easterly direction and 1490 feet in the opposite direction from the monument where the Location Notice is posted, and the width is 300 feet on each side of the center of the vein or lode, comprising in all 1500 feet in length and 600 feet in width, and generally following a easterly-westerly course.

The exterior boundaries are distinctly marked by four substantial monuments. Each corner monument consists of a 2" x 2" x 4' wooden post with aluminum tags attached, scribed with claim name and corner description, set one foot in the ground. The boundaries can be readily traced by beginning at corner No. 1, the NE corner:

thence	<u>600</u>	feet	<u>south</u>	to the	<u>SE</u>	corner, corner No. 2,
thence	<u>1500</u>	feet	<u>west</u>	to the	<u>SW</u>	corner, corner No. 3,
thence	<u>600</u>	feet	<u>north</u>	to the	<u>NW</u>	corner, corner No. 4,
thence	<u>1500</u>	feet	<u>east</u>	to the	<u>NE</u>	corner, corner No. 1, the point of beginning.

Said claim is located in the:

NW 1/4 of Section 6, T 19 N, R 49 E, M.D.M.  
Eureka County, State of Nevada.

The boundaries of said claim were defined by law within sixty days from the date of posting of the Notice of Location. The location work, consisting of the making and filing of maps and the payment of fees prescribed by NRS 517.040, was completed by the date of recordation of this certificate.

Discoverer, Locator and Claimant:  
**Barrick Gold Exploration Inc.**

by:   
Agent for Barrick Gold Exploration Inc.

WHEN RECORDED, RETURN TO:  
Orson Tingey  
Barrick Gold Exploration Inc.  
293 Spruce Road  
Elko, NV 89801

This document does not contain any personal  
information (as defined by NRS 603A.040).

**DOC # 0226460**

12/20/2013

03:50 PM

**Official Record**

Recording requested By  
BARRICK GOLD EXPLORATION INC

Eureka County - NV

Mike Rebaleati - Recorder

Fee: \$22.50

Page 1 of 1

RPTT:

Recorded By: AP

Book- 561 Page- 0017



0226460

**CERTIFICATE OF LOCATION**

Lode Mining Claim

NOTICE IS HEREBY GIVEN that **Barrick Gold Exploration Inc.**, 293 Spruce Road, Elko, NV 89801, hereby claims under and pursuant to the laws of the State of Nevada and of the laws of the United States of America the following described **LODE MINING CLAIM**:

The name of the claim is the NMP 858.

This claim was located on October 1, 2013, by posting a Location Notice at the discovery monument.

The length of the claim is 10 feet in a easterly direction and 1490 feet in the opposite direction from the monument where the Location Notice is posted, and the width is 300 feet on each side of the center of the vein or lode, comprising in all 1500 feet in length and 600 feet in width, and generally following a easterly-westerly course.

The exterior boundaries are distinctly marked by four substantial monuments. Each corner monument consists of a 2" x 2" x 4' wooden post with aluminum tags attached, scribed with claim name and corner description, set one foot in the ground. The boundaries can be readily traced by beginning at corner No. 1, the NE corner:

thence	<u>600</u>	feet	<u>south</u>	to the	<u>SE</u>	corner, corner No. 2,
thence	<u>1500</u>	feet	<u>west</u>	to the	<u>SW</u>	corner, corner No. 3,
thence	<u>600</u>	feet	<u>north</u>	to the	<u>NW</u>	corner, corner No. 4,
thence	<u>1500</u>	feet	<u>east</u>	to the	<u>NE</u>	corner, corner No. 1, the point of beginning.

Said claim is located in the:

NW 1/4 of Section 6, T 19 N, R 49 E, M.D.M.  
Eureka County, State of Nevada.

The boundaries of said claim were defined by law within sixty days from the date of posting of the Notice of Location. The location work, consisting of the making and filing of maps and the payment of fees prescribed by NRS 517.040, was completed by the date of recordation of this certificate.

Discoverer, Locator and Claimant:  
**Barrick Gold Exploration Inc.**

by:

Agent for Barrick Gold Exploration Inc.

WHEN RECORDED, RETURN TO:  
Orson Tingey  
Barrick Gold Exploration Inc.  
293 Spruce Road  
Elko, NV 89801

This document does not contain any personal  
information (as defined by NRS 603A.040).

DOC # 0226461

12/20/2013

03:50 PM

**Official Record**

Recording requested By  
BARRICK GOLD EXPLORATION INC

Eureka County - NV

Mike Rebaleati - Recorder

Fee: \$22.50

Page 1 of 1

RPTT:

Recorded By: AP

Book- 561 Page- 0018



0226461

**CERTIFICATE OF LOCATION**

Lode Mining Claim

NOTICE IS HEREBY GIVEN that **Barrick Gold Exploration Inc.**, 293 Spruce Road, Elko, NV 89801, hereby claims under and pursuant to the laws of the State of Nevada and of the laws of the United States of America the following described LODE MINING CLAIM:

The name of the claim is the NMP 859.

This claim was located on October 1, 2013, by posting a Location Notice at the discovery monument.

The length of the claim is 1490 feet in a easterly direction and 10 feet in the opposite direction from the monument where the Location Notice is posted, and the width is 300 feet on each side of the center of the vein or lode, comprising in all 1500 feet in length and 600 feet in width, and generally following a easterly-westerly course.

The exterior boundaries are distinctly marked by four substantial monuments. Each corner monument consists of a 2" x 2" x 4' wooden post with aluminum tags attached, scribed with claim name and corner description, set one foot in the ground. The boundaries can be readily traced by beginning at corner No. 1, the NE corner:

thence	<u>600</u>	feet	<u>south</u>	to the	<u>SE</u>	corner, corner No. 2,
thence	<u>1500</u>	feet	<u>west</u>	to the	<u>SW</u>	corner, corner No. 3,
thence	<u>600</u>	feet	<u>north</u>	to the	<u>NW</u>	corner, corner No. 4,
thence	<u>1500</u>	feet	<u>east</u>	to the	<u>NE</u>	corner, corner No. 1, the point of beginning.

Said claim is located in the:

NE 1/4 of Section 6, T 19 N, R 49 E, M.D.M.  
NW 1/4 of Section 6, T 19 N, R 49 E, M.D.M.  
Eureka County, State of Nevada.

The boundaries of said claim were defined by law within sixty days from the date of posting of the Notice of Location. The location work, consisting of the making and filing of maps and the payment of fees prescribed by NRS 517.040, was completed by the date of recordation of this certificate.

Discoverer, Locator and Claimant:  
**Barrick Gold Exploration Inc.**

by:   
Agent for Barrick Gold Exploration Inc.

WHEN RECORDED, RETURN TO:  
Orson Tingey  
Barrick Gold Exploration Inc.  
293 Spruce Road  
Elko, NV 89801

This document does not contain any personal  
information (as defined by NRS 603A.040).

**DOC # 0226462**

12/20/2013

03:50 PM

**Official Record**

Recording requested By  
BARRICK GOLD EXPLORATION INC

Eureka County - NV

**Mike Rebaleati - Recorder**

Fee: \$22.50

Page 1 of 1

RPTT:

Recorded By: AP

Book- 561 Page- 0019



0226462

**CERTIFICATE OF LOCATION**

Lode Mining Claim

NOTICE IS HEREBY GIVEN that **Barrick Gold Exploration Inc.**, 293 Spruce Road, Elko, NV 89801, hereby claims under and pursuant to the laws of the State of Nevada and of the laws of the United States of America the following described LODE MINING CLAIM:

The name of the claim is the NMP 860.

This claim was located on October 1, 2013, by posting a Location Notice at the discovery monument.

The length of the claim is 10 feet in a easterly direction and 1490 feet in the opposite direction from the monument where the Location Notice is posted, and the width is 300 feet on each side of the center of the vein or lode, comprising in all 1500 feet in length and 600 feet in width, and generally following a easterly-westerly course.

The exterior boundaries are distinctly marked by four substantial monuments. Each corner monument consists of a 2" x 2" x 4' wooden post with aluminum tags attached, scribed with claim name and corner description, set one foot in the ground. The boundaries can be readily traced by beginning at corner No. 1, the NE corner:

thence	<u>600</u>	feet	<u>south</u>	to the	<u>SE</u>	corner, corner No. 2,
thence	<u>1500</u>	feet	<u>west</u>	to the	<u>SW</u>	corner, corner No. 3,
thence	<u>600</u>	feet	<u>north</u>	to the	<u>NW</u>	corner, corner No. 4,
thence	<u>1500</u>	feet	<u>east</u>	to the	<u>NE</u>	corner, corner No. 1, the point of beginning.

Said claim is located in the:

NW 1/4 of Section 6, T 19 N, R 49 E, M.D.M.  
SW 1/4 of Section 6, T 19 N, R 49 E, M.D.M.  
Eureka County, State of Nevada.

The boundaries of said claim were defined by law within sixty days from the date of posting of the Notice of Location. The location work, consisting of the making and filing of maps and the payment of fees prescribed by NRS 517.040, was completed by the date of recordation of this certificate.

Discoverer, Locator and Claimant:  
**Barrick Gold Exploration Inc.**

by:

Agent for Barrick Gold Exploration Inc.

DOC # 0226463

12/20/2013

03:50 PM

WHEN RECORDED, RETURN TO:

Orson Tingey  
Barrick Gold Exploration Inc.  
293 Spruce Road  
Elko, NV 89801

Official Record

Recording requested By  
BARRICK GOLD EXPLORATION INC

Eureka County - NV

Mike Rebaleati - Recorder

Fee: \$22.50

Page 1 of 1

RPTT:

Recorded By: AP

Book- 561 Page- 0020

This document does not contain any personal  
information (as defined by NRS 603A.040).

**CERTIFICATE OF LOCATION**

Lode Mining Claim



NOTICE IS HEREBY GIVEN that **Barrick Gold Exploration Inc.**, 293 Spruce Road, Elko, NV 89801, hereby claims under and pursuant to the laws of the State of Nevada and of the laws of the United States of America the following described **LODE MINING CLAIM**:

The name of the claim is the NMP 861.

This claim was located on October 1, 2013, by posting a Location Notice at the discovery monument.

The length of the claim is 1490 feet in a easterly direction and 10 feet in the opposite direction from the monument where the Location Notice is posted, and the width is 300 feet on each side of the center of the vein or lode, comprising in all 1500 feet in length and 600 feet in width, and generally following a easterly-westerly course.

The exterior boundaries are distinctly marked by four substantial monuments. Each corner monument consists of a 2" x 2" x 4' wooden post with aluminum tags attached, scribed with claim name and corner description, set one foot in the ground. The boundaries can be readily traced by beginning at corner No. 1, the NE corner:

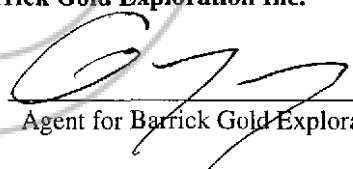
thence	<u>600</u>	feet	<u>south</u>	to the	<u>SE</u>	corner, corner No. 2,
thence	<u>1500</u>	feet	<u>west</u>	to the	<u>SW</u>	corner, corner No. 3,
thence	<u>600</u>	feet	<u>north</u>	to the	<u>NW</u>	corner, corner No. 4,
thence	<u>1500</u>	feet	<u>east</u>	to the	<u>NE</u>	corner, corner No. 1, the point of beginning.

Said claim is located in the:

NE 1/4 of Section 6, T 19 N, R 49 E, M.D.M.  
NW 1/4 of Section 6, T 19 N, R 49 E, M.D.M.  
SE 1/4 of Section 6, T 19 N, R 49 E, M.D.M.  
SW 1/4 of Section 6, T 19 N, R 49 E, M.D.M.  
Eureka County, State of Nevada.

The boundaries of said claim were defined by law within sixty days from the date of posting of the Notice of Location. The location work, consisting of the making and filing of maps and the payment of fees prescribed by NRS 517.040, was completed by the date of recordation of this certificate.

Discoverer, Locator and Claimant:  
**Barrick Gold Exploration Inc.**

by:   
Agent for Barrick Gold Exploration Inc.

REC BLM-NVSO 19-DEC-13 NMC 1008559

WHEN RECORDED, RETURN TO:  
Orson Tingey  
Barrick Gold Exploration Inc.  
293 Spruce Road  
Elko, NV 89801

This document does not contain any personal  
information (as defined by NRS 603A.040).

**DOC # 0226464**

12/20/2013 03:50 PM

**Official Record**

Recording requested By  
BARRICK GOLD EXPLORATION INC

**Eureka County - NV**

**Mike Rebaleati - Recorder**

Fee: \$22.50

Page 1 of 1

RPTT:

Recorded By: AP

Book- 561 Page- 0021



0226464

**CERTIFICATE OF LOCATION**

Lode Mining Claim

NOTICE IS HEREBY GIVEN that **Barrick Gold Exploration Inc.**, 293 Spruce Road, Elko, NV 89801, hereby claims under and pursuant to the laws of the State of Nevada and of the laws of the United States of America the following described **LODE MINING CLAIM**:

The name of the claim is the NMP 862.

This claim was located on October 1, 2013, by posting a Location Notice at the discovery monument.

The length of the claim is 1490 feet in a easterly direction and 10 feet in the opposite direction from the monument where the Location Notice is posted, and the width is 300 feet on each side of the center of the vein or lode, comprising in all 1500 feet in length and 600 feet in width, and generally following a easterly-westerly course.

The exterior boundaries are distinctly marked by four substantial monuments. Each corner monument consists of a 2" x 2" x 4' wooden post with aluminum tags attached, scribed with claim name and corner description, set one foot in the ground. The boundaries can be readily traced by beginning at corner No. 1, the NE corner:

thence	<u>600</u>	feet	<u>south</u>	to the	<u>SE</u>	corner, corner No. 2,
thence	<u>1500</u>	feet	<u>west</u>	to the	<u>SW</u>	corner, corner No. 3,
thence	<u>600</u>	feet	<u>north</u>	to the	<u>NW</u>	corner, corner No. 4,
thence	<u>1500</u>	feet	<u>east</u>	to the	<u>NE</u>	corner, corner No. 1, the point of beginning.

Said claim is located in the:

SW 1/4 of Section 6, T 19 N, R 49 E, M.D.M.  
Eureka County, State of Nevada.

The boundaries of said claim were defined by law within sixty days from the date of posting of the Notice of Location. The location work, consisting of the making and filing of maps and the payment of fees prescribed by NRS 517.040, was completed by the date of recordation of this certificate.

Discoverer, Locator and Claimant:  
**Barrick Gold Exploration Inc.**

by:   
Agent for Barrick Gold Exploration Inc.

REC BLM-NVSD 10-DEC-13 NMC 1098560

DOC # 0226465

12/20/2013

03:50 PM

WHEN RECORDED, RETURN TO:

Orson Tingey  
Barrick Gold Exploration Inc.  
293 Spruce Road  
Elko, NV 89801

Official Record

Recording requested By  
BARRICK GOLD EXPLORATION INC

Eureka County - NV

Mike Rebaleati - Recorder

Fee: \$22.50

Page 1 of 1

RPTT:

Recorded By: AP

Book- 561 Page- 0022

This document does not contain any personal  
information (as defined by NRS 603A.040).



**CERTIFICATE OF LOCATION**

**Lode Mining Claim**

NOTICE IS HEREBY GIVEN that **Barrick Gold Exploration Inc.**, 293 Spruce Road, Elko, NV 89801, hereby claims under and pursuant to the laws of the State of Nevada and of the laws of the United States of America the following described LODE MINING CLAIM:

The name of the claim is the NMP 863.

This claim was located on October 1, 2013, by posting a Location Notice at the discovery monument.

The length of the claim is 1490 feet in a easterly direction and 10 feet in the opposite direction from the monument where the Location Notice is posted, and the width is 300 feet on each side of the center of the vein or lode, comprising in all 1500 feet in length and 600 feet in width, and generally following a easterly-westerly course.

The exterior boundaries are distinctly marked by four substantial monuments. Each corner monument consists of a 2" x 2" x 4' wooden post with aluminum tags attached, scribed with claim name and corner description, set one foot in the ground. The boundaries can be readily traced by beginning at corner No. 1, the NE corner:

thence	<u>600</u>	feet	<u>south</u>	to the	<u>SE</u>	corner, corner No. 2,
thence	<u>1500</u>	feet	<u>west</u>	to the	<u>SW</u>	corner, corner No. 3,
thence	<u>600</u>	feet	<u>north</u>	to the	<u>NW</u>	corner, corner No. 4,
thence	<u>1500</u>	feet	<u>east</u>	to the	<u>NE</u>	corner, corner No. 1, the point of beginning.

Said claim is located in the:

SW 1/4 of Section 6, T 19 N, R 49 E, M.D.M.  
Eureka County, State of Nevada.

The boundaries of said claim were defined by law within sixty days from the date of posting of the Notice of Location. The location work, consisting of the making and filing of maps and the payment of fees prescribed by NRS 517.040, was completed by the date of recordation of this certificate.

Discoverer, Locator and Claimant:  
**Barrick Gold Exploration Inc.**

by:   
Agent for Barrick Gold Exploration Inc.

REC BLM-NVSO 19-DEC-13 NMC 1098561



WHEN RECORDED, RETURN TO:  
Orson Tingey  
Barrick Gold Exploration Inc.  
293 Spruce Road  
Elko, NV 89801

This document does not contain any personal  
information (as defined by NRS 603A.040).

DOC # 0226466

12/20/2013

03:50 PM

**Official Record**

Recording requested By  
BARRICK GOLD EXPLORATION INC

Eureka County - NV

Mike Rebaleati - Recorder

Fee: \$22.50

Page 1 of 1

RPTT:

Recorded By AP

Book- 561 Page- 0023



**CERTIFICATE OF LOCATION**

Lode Mining Claim

NOTICE IS HEREBY GIVEN that **Barrick Gold Exploration Inc.**, 293 Spruce Road, Elko, NV 89801, hereby claims under and pursuant to the laws of the State of Nevada and of the laws of the United States of America the following described LODE MINING CLAIM:

The name of the claim is the NMP 864.

This claim was located on October 1, 2013, by posting a Location Notice at the discovery monument.

The length of the claim is 1490 feet in a easterly direction and 10 feet in the opposite direction from the monument where the Location Notice is posted, and the width is 300 feet on each side of the center of the vein or lode, comprising in all 1500 feet in length and 600 feet in width, and generally following a easterly-westerly course.

The exterior boundaries are distinctly marked by four substantial monuments. Each corner monument consists of a 2" x 2" x 4' wooden post with aluminum tags attached, scribed with claim name and corner description, set one foot in the ground. The boundaries can be readily traced by beginning at corner No. 1, the NE corner:

thence	<u>600</u>	feet	<u>south</u>	to the	<u>SE</u>	corner, corner No. 2,
thence	<u>1500</u>	feet	<u>west</u>	to the	<u>SW</u>	corner, corner No. 3,
thence	<u>600</u>	feet	<u>north</u>	to the	<u>NW</u>	corner, corner No. 4,
thence	<u>1500</u>	feet	<u>east</u>	to the	<u>NE</u>	corner, corner No. 1, the point of beginning.

Said claim is located in the:

SW 1/4 of Section 6, T 19 N, R 49 E, M.D.M.  
Eureka County, State of Nevada.

The boundaries of said claim were defined by law within sixty days from the date of posting of the Notice of Location. The location work, consisting of the making and filing of maps and the payment of fees prescribed by NRS 517.040, was completed by the date of recordation of this certificate.

Discoverer, Locator and Claimant:  
**Barrick Gold Exploration Inc.**

by:

Agent for Barrick Gold Exploration Inc.

WHEN RECORDED, RETURN TO:  
Orson Tingey  
Barrick Gold Exploration Inc.  
293 Spruce Road  
Elko, NV 89801

This document does not contain any personal  
information (as defined by NRS 603A.040).

DOC # 0226467

12/20/2013

03:50 PM

**Official Record**

Recording requested By  
BARRICK GOLD EXPLORATION INC

Eureka County - NV

Mike Rebaleati - Recorder

Fee: \$22.50

Page 1 of 1

RPTT:

Recorded By: AP

Book- 561 Page- 0024



**CERTIFICATE OF LOCATION**

Lode Mining Claim

NOTICE IS HEREBY GIVEN that **Barrick Gold Exploration Inc.**, 293 Spruce Road, Elko, NV 89801, hereby claims under and pursuant to the laws of the State of Nevada and of the laws of the United States of America the following described LODE MINING CLAIM:

The name of the claim is the NMP 865.

This claim was located on October 1, 2013, by posting a Location Notice at the discovery monument.

The length of the claim is 1490 feet in a easterly direction and 10 feet in the opposite direction from the monument where the Location Notice is posted, and the width is 300 feet on each side of the center of the vein or lode, comprising in all 1500 feet in length and 600 feet in width, and generally following a easterly-westerly course.

The exterior boundaries are distinctly marked by four substantial monuments. Each corner monument consists of a 2" x 2" x 4' wooden post with aluminum tags attached, scribed with claim name and corner description, set one foot in the ground. The boundaries can be readily traced by beginning at corner No. 1, the NE corner:

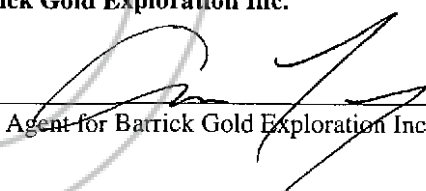
thence	<u>600</u>	feet	<u>south</u>	to the	<u>SE</u>	corner, corner No. 2,
thence	<u>1500</u>	feet	<u>west</u>	to the	<u>SW</u>	corner, corner No. 3,
thence	<u>600</u>	feet	<u>north</u>	to the	<u>NW</u>	corner, corner No. 4,
thence	<u>1500</u>	feet	<u>east</u>	to the	<u>NE</u>	corner, corner No. 1, the point of beginning.

Said claim is located in the:

SW 1/4 of Section 6, T 19 N, R 49 E, M.D.M.  
Eureka County, State of Nevada.

The boundaries of said claim were defined by law within sixty days from the date of posting of the Notice of Location. The location work, consisting of the making and filing of maps and the payment of fees prescribed by NRS 517.040, was completed by the date of recordation of this certificate.

Discoverer, Locator and Claimant:  
**Barrick Gold Exploration Inc.**

by:   
Agent for Barrick Gold Exploration Inc.

WHEN RECORDED, RETURN TO:  
Orson Tingey  
Barrick Gold Exploration Inc.  
293 Spruce Road  
Elko, NV 89801

This document does not contain any personal  
information (as defined by NRS 603A.040).

**DOC # 0226468**

12/20/2013 03:50 PM

**Official Record**

Recording requested By  
BARRICK GOLD EXPLORATION INC

Eureka County - NV

Mike Rebaleati - Recorder

Fee: \$22.50

Page 1 of 1

RPTT:

Recorded By: AP

Book- 561 Page- 0025



0226468

**CERTIFICATE OF LOCATION**

Lode Mining Claim

NOTICE IS HEREBY GIVEN that **Barrick Gold Exploration Inc.**, 293 Spruce Road, Elko, NV 89801, hereby claims under and pursuant to the laws of the State of Nevada and of the laws of the United States of America the following described LODE MINING CLAIM:

The name of the claim is the NMP 866.

This claim was located on October 1, 2013, by posting a Location Notice at the discovery monument.

The length of the claim is 10 feet in a easterly direction and 1490 feet in the opposite direction from the monument where the Location Notice is posted, and the width is 300 feet on each side of the center of the vein or lode, comprising in all 1500 feet in length and 600 feet in width, and generally following a easterly-westerly course.

The exterior boundaries are distinctly marked by four substantial monuments. Each corner monument consists of a 2" x 2" x 4' wooden post with aluminum tags attached, scribed with claim name and corner description, set one foot in the ground. The boundaries can be readily traced by beginning at corner No. 1, the NE corner:

thence	<u>600</u>	feet	<u>south</u>	to the	<u>SE</u>	corner, corner No. 2,
thence	<u>1500</u>	feet	<u>west</u>	to the	<u>SW</u>	corner, corner No. 3,
thence	<u>600</u>	feet	<u>north</u>	to the	<u>NW</u>	corner, corner No. 4,
thence	<u>1500</u>	feet	<u>east</u>	to the	<u>NE</u>	corner, corner No. 1, the point of beginning.

Said claim is located in the:

NW 1/4 of Section 7, T 19 N, R 49 E, M.D.M.  
SW 1/4 of Section 6, T 19 N, R 49 E, M.D.M.  
Eureka County, State of Nevada.

The boundaries of said claim were defined by law within sixty days from the date of posting of the Notice of Location. The location work, consisting of the making and filing of maps and the payment of fees prescribed by NRS 517.040, was completed by the date of recordation of this certificate.

Discoverer, Locator and Claimant:  
**Barrick Gold Exploration Inc.**

by:

Agent for Barrick Gold Exploration Inc.

DOC # 0226469

12/20/2013 03:50 PM

**Official Record**

Recording requested By  
BARRICK GOLD EXPLORATION INC

Eureka County - NV

Mike Rebaleati - Recorder

Fee: \$22.50

Page 1 of 1

RPTT:

Recorded By: AP

Book- 561 Page- 0026

**WHEN RECORDED, RETURN TO:**

Orson Tingey  
Barrick Gold Exploration Inc.  
293 Spruce Road  
Elko, NV 89801

This document does not contain any personal  
information (as defined by NRS 603A.040).



**CERTIFICATE OF LOCATION**

Lode Mining Claim

NOTICE IS HEREBY GIVEN that **Barrick Gold Exploration Inc.**, 293 Spruce Road, Elko, NV 89801, hereby claims under and pursuant to the laws of the State of Nevada and of the laws of the United States of America the following described LODE MINING CLAIM:

The name of the claim is the NMP 867.

This claim was located on October 1, 2013, by posting a Location Notice at the discovery monument.

The length of the claim is 10 feet in a easterly direction and 1490 feet in the opposite direction from the monument where the Location Notice is posted, and the width is 300 feet on each side of the center of the vein or lode, comprising in all 1500 feet in length and 600 feet in width, and generally following a easterly-westerly course.

The exterior boundaries are distinctly marked by four substantial monuments. Each corner monument consists of a 2" x 2" x 4' wooden post with aluminum tags attached, scribed with claim name and corner description, set one foot in the ground. The boundaries can be readily traced by beginning at corner No. 1, the NE corner:

thence	<u>600</u>	feet	<u>south</u>	to the	<u>SE</u>	corner, corner No. 2,
thence	<u>1500</u>	feet	<u>west</u>	to the	<u>SW</u>	corner, corner No. 3,
thence	<u>600</u>	feet	<u>north</u>	to the	<u>NW</u>	corner, corner No. 4,
thence	<u>1500</u>	feet	<u>east</u>	to the	<u>NE</u>	corner, corner No. 1, the point of beginning.

Said claim is located in the:

NW 1/4 of Section 7, T 19 N, R 49 E, M.D.M.  
Eureka County, State of Nevada.

The boundaries of said claim were defined by law within sixty days from the date of posting of the Notice of Location. The location work, consisting of the making and filing of maps and the payment of fees prescribed by NRS 517.040, was completed by the date of recordation of this certificate.

Discoverer, Locator and Claimant:  
**Barrick Gold Exploration Inc.**

by:   
Agent for Barrick Gold Exploration Inc.

REC BLM-NVSD 19-DEC-13 NMC 1098565

WHEN RECORDED, RETURN TO:  
Orson Tingey  
Barrick Gold Exploration Inc.  
293 Spruce Road  
Elko, NV 89801

This document does not contain any personal  
information (as defined by NRS 603A.040).

**DOC # 0226470**

12/20/2013

03:50 PM

**Official Record**

Recording requested By  
BARRICK GOLD EXPLORATION INC

Eureka County - NV

Mike Rebaleati - Recorder

Fee: \$22.50

Page 1 of 1

RPTT:

Recorded By: AP

Book- 561 Page- 0027



**CERTIFICATE OF LOCATION**

Lode Mining Claim

NOTICE IS HEREBY GIVEN that **Barrick Gold Exploration Inc.**, 293 Spruce Road, Elko, NV 89801, hereby claims under and pursuant to the laws of the State of Nevada and of the laws of the United States of America the following described **LODE MINING CLAIM**:

The name of the claim is the NMP 868.

This claim was located on October 1, 2013, by posting a Location Notice at the discovery monument.

The length of the claim is 10 feet in a easterly direction and 1490 feet in the opposite direction from the monument where the Location Notice is posted, and the width is 300 feet on each side of the center of the vein or lode, comprising in all 1500 feet in length and 600 feet in width, and generally following a easterly-westerly course.

The exterior boundaries are distinctly marked by four substantial monuments. Each corner monument consists of a 2" x 2" x 4' wooden post with aluminum tags attached, scribed with claim name and corner description, set one foot in the ground. The boundaries can be readily traced by beginning at corner No. 1, the NE corner:

thence	<u>600</u>	feet	<u>south</u>	to the	<u>SE</u>	corner, corner No. 2,
thence	<u>1500</u>	feet	<u>west</u>	to the	<u>SW</u>	corner, corner No. 3,
thence	<u>600</u>	feet	<u>north</u>	to the	<u>NW</u>	corner, corner No. 4,
thence	<u>1500</u>	feet	<u>east</u>	to the	<u>NE</u>	corner, corner No. 1, the point of beginning.

Said claim is located in the:

NW 1/4 of Section 7, T 19 N, R 49 E, M.D.M.  
Eureka County, State of Nevada.

The boundaries of said claim were defined by law within sixty days from the date of posting of the Notice of Location. The location work, consisting of the making and filing of maps and the payment of fees prescribed by NRS 517.040, was completed by the date of recordation of this certificate.

Discoverer, Locator and Claimant:  
**Barrick Gold Exploration Inc.**

by:

Agent for Barrick Gold Exploration Inc.

WHEN RECORDED, RETURN TO:  
Orson Tingey  
Barrick Gold Exploration Inc.  
293 Spruce Road  
Elko, NV 89801

This document does not contain any personal  
information (as defined by NRS 603A.040).

**DOC # 0226471**

12/20/2013

03:50 PM

**Official Record**

Recording requested By  
BARRICK GOLD EXPLORATION INC

**Eureka County - NV**

**Mike Rebaleati - Recorder**

Fee: \$22.50

Page 1 of 1

RPTT:

Recorded By: AP

Book- 561 Page- 0028



0226471

**CERTIFICATE OF LOCATION**

Lode Mining Claim

NOTICE IS HEREBY GIVEN that **Barrick Gold Exploration Inc.**, 293 Spruce Road, Elko, NV 89801, hereby claims under and pursuant to the laws of the State of Nevada and of the laws of the United States of America the following described LODE MINING CLAIM:

The name of the claim is the NMP 869.

This claim was located on October 1, 2013, by posting a Location Notice at the discovery monument.

The length of the claim is 10 feet in a easterly direction and 1490 feet in the opposite direction from the monument where the Location Notice is posted, and the width is 300 feet on each side of the center of the vein or lode, comprising in all 1500 feet in length and 600 feet in width, and generally following a easterly-westerly course.

The exterior boundaries are distinctly marked by four substantial monuments. Each corner monument consists of a 2" x 2" x 4' wooden post with aluminum tags attached, scribed with claim name and corner description, set one foot in the ground. The boundaries can be readily traced by beginning at corner No. 1, the NE corner:

thence	<u>600</u>	feet	<u>south</u>	to the	<u>SE</u>	corner, corner No. 2,
thence	<u>1500</u>	feet	<u>west</u>	to the	<u>SW</u>	corner, corner No. 3,
thence	<u>600</u>	feet	<u>north</u>	to the	<u>NW</u>	corner, corner No. 4,
thence	<u>1500</u>	feet	<u>east</u>	to the	<u>NE</u>	corner, corner No. 1, the point of beginning.

Said claim is located in the:

NW 1/4 of Section 7, T 19 N, R 49 E, M.D.M.  
Eureka County, State of Nevada.

The boundaries of said claim were defined by law within sixty days from the date of posting of the Notice of Location. The location work, consisting of the making and filing of maps and the payment of fees prescribed by NRS 517.040, was completed by the date of recordation of this certificate.

Discoverer, Locator and Claimant:  
**Barrick Gold Exploration Inc.**

by: [Signature]  
Agent for Barrick Gold Exploration Inc.

WHEN RECORDED, RETURN TO:  
Orson Tingey  
Barrick Gold Exploration Inc.  
293 Spruce Road  
Elko, NV 89801

This document does not contain any personal  
information (as defined by NRS 603A.040).

DOC # 0226472

12/20/2013 03:50 PM

**Official Record**

Recording requested By  
BARRICK GOLD EXPLORATION INC

Eureka County - NV

Mike Rebaleati - Recorder

Fee: \$22.50

Page 1 of 1

RPTT:

Recorded By: AP

Book- 561 Page- 0029



0226472

**CERTIFICATE OF LOCATION**

Lode Mining Claim

NOTICE IS HEREBY GIVEN that **Barrick Gold Exploration Inc.**, 293 Spruce Road, Elko, NV 89801, hereby claims under and pursuant to the laws of the State of Nevada and of the laws of the United States of America the following described LODGE MINING CLAIM:

The name of the claim is the NMP 870.

This claim was located on October 1, 2013, by posting a Location Notice at the discovery monument.

The length of the claim is 10 feet in a easterly direction and 1490 feet in the opposite direction from the monument where the Location Notice is posted, and the width is 300 feet on each side of the center of the vein or lode, comprising in all 1500 feet in length and 600 feet in width, and generally following a easterly-westerly course.

The exterior boundaries are distinctly marked by four substantial monuments. Each corner monument consists of a 2" x 2" x 4" wooden post with aluminum tags attached, scribed with claim name and corner description, set one foot in the ground. The boundaries can be readily traced by beginning at corner No. 1, the NE corner:

thence	<u>600</u>	feet	<u>south</u>	to the	<u>SE</u>	corner, corner No. 2,
thence	<u>1500</u>	feet	<u>west</u>	to the	<u>SW</u>	corner, corner No. 3,
thence	<u>600</u>	feet	<u>north</u>	to the	<u>NW</u>	corner, corner No. 4,
thence	<u>1500</u>	feet	<u>east</u>	to the	<u>NE</u>	corner, corner No. 1, the point of beginning.

Said claim is located in the:

NW 1/4 of Section 7, T 19 N, R 49 E, M.D.M.

SW 1/4 of Section 7, T 19 N, R 49 E, M.D.M.

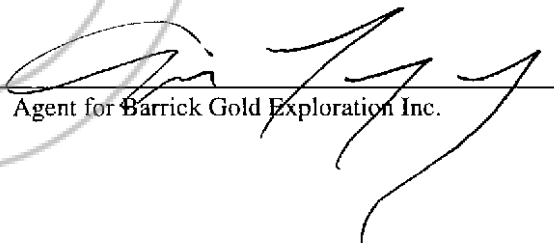
Eureka County, State of Nevada.

The boundaries of said claim were defined by law within sixty days from the date of posting of the Notice of Location. The location work, consisting of the making and filing of maps and the payment of fees prescribed by NRS 517.040, was completed by the date of recordation of this certificate.

Discoverer, Locator and Claimant:

**Barrick Gold Exploration Inc.**

by:

  
Agent for Barrick Gold Exploration Inc.



DOC # 0226473

WHEN RECORDED, RETURN TO:  
Orson Tingey  
Barrick Gold Exploration Inc.  
293 Spruce Road  
Elko, NV 89801

This document does not contain any personal  
information (as defined by NRS 603A.040).

12/20/2013 03:50 PM  
**Official Record**  
Recording requested By  
BARRICK GOLD EXPLORATION INC  
Eureka County - NV  
Mike Rebaleati - Recorder  
Fee: \$22.50 Page 1 of 1  
RPTT: Recorded By: AP  
Book- 561 Page- 0030



0226473

**CERTIFICATE OF LOCATION**

Lode Mining Claim

NOTICE IS HEREBY GIVEN that **Barrick Gold Exploration Inc.**, 293 Spruce Road, Elko, NV 89801, hereby claims under and pursuant to the laws of the State of Nevada and of the laws of the United States of America the following described LODE MINING CLAIM:

The name of the claim is the NMP 871.

This claim was located on October 1, 2013, by posting a Location Notice at the discovery monument.

The length of the claim is 10 feet in a easterly direction and 1490 feet in the opposite direction from the monument where the Location Notice is posted, and the width is 300 feet on each side of the center of the vein or lode, comprising in all 1500 feet in length and 600 feet in width, and generally following a easterly-westerly course.

The exterior boundaries are distinctly marked by four substantial monuments. Each corner monument consists of a 2" x 2" x 4' wooden post with aluminum tags attached, scribed with claim name and corner description, set one foot in the ground. The boundaries can be readily traced by beginning at corner No. 1, the NE corner:

thence	<u>600</u>	feet	<u>south</u>	to the	<u>SE</u>	corner, corner No. 2,
thence	<u>1500</u>	feet	<u>west</u>	to the	<u>SW</u>	corner, corner No. 3,
thence	<u>600</u>	feet	<u>north</u>	to the	<u>NW</u>	corner, corner No. 4,
thence	<u>1500</u>	feet	<u>east</u>	to the	<u>NE</u>	corner, corner No. 1, the point of beginning.

Said claim is located in the:

SW 1/4 of Section 7, T 19 N, R 49 E, M.D.M.  
Eureka County, State of Nevada.

The boundaries of said claim were defined by law within sixty days from the date of posting of the Notice of Location. The location work, consisting of the making and filing of maps and the payment of fees prescribed by NRS 517.040, was completed by the date of recordation of this certificate.

Discoverer, Locator and Claimant:  
**Barrick Gold Exploration Inc.**

by:   
Agent for Barrick Gold Exploration Inc.

DOC # 0226474

12/20/2013

03:50 PM

WHEN RECORDED, RETURN TO:

Orson Tingey  
Barrick Gold Exploration Inc.  
293 Spruce Road  
Elko, NV 89801

Official Record

Recording requested By  
BARRICK GOLD EXPLORATION INC

Eureka County - NV

Mike Rebaleati - Recorder

Fee: \$22.50

Page 1 of 1

RPTT:

Recorded By: AP

Book- 561 Page- 0031

This document does not contain any personal  
information (as defined by NRS 603A.040).



0226474

**CERTIFICATE OF LOCATION**

Lode Mining Claim

NOTICE IS HEREBY GIVEN that **Barrick Gold Exploration Inc.**, 293 Spruce Road, Elko, NV 89801, hereby claims under and pursuant to the laws of the State of Nevada and of the laws of the United States of America the following described LODE MINING CLAIM:

The name of the claim is the NMP 872 .

This claim was located on October 1, 2013 , by posting a Location Notice at the discovery monument.

The length of the claim is 10 feet in a easterly direction and 1490 feet in the opposite direction from the monument where the Location Notice is posted, and the width is 300 feet on each side of the center of the vein or lode, comprising in all 1500 feet in length and 600 feet in width, and generally following a easterly-westerly course.

The exterior boundaries are distinctly marked by four substantial monuments. Each corner monument consists of a 2" x 2" x 4' wooden post with aluminum tags attached, scribed with claim name and corner description, set one foot in the ground. The boundaries can be readily traced by beginning at corner No. 1, the NE corner:

thence	<u>600</u>	feet	<u>south</u>	to the	<u>SE</u>	corner, corner No. 2,
thence	<u>1500</u>	feet	<u>west</u>	to the	<u>SW</u>	corner, corner No. 3,
thence	<u>600</u>	feet	<u>north</u>	to the	<u>NW</u>	corner, corner No. 4,
thence	<u>1500</u>	feet	<u>east</u>	to the	<u>NE</u>	corner, corner No. 1, the point of beginning.

Said claim is located in the:

SW 1/4 of Section 7, T 19 N, R 49 E, M.D.M.  
Eureka County, State of Nevada.

The boundaries of said claim were defined by law within sixty days from the date of posting of the Notice of Location. The location work, consisting of the making and filing of maps and the payment of fees prescribed by NRS 517.040, was completed by the date of recordation of this certificate.

Discoverer, Locator and Claimant:

**Barrick Gold Exploration Inc.**

by:

Agent for Barrick Gold Exploration Inc.

WHEN RECORDED, RETURN TO:  
Orson Tingey  
Barrick Gold Exploration Inc.  
293 Spruce Road  
Elko, NV 89801

This document does not contain any personal  
information (as defined by NRS 603A.040).

**DOC # 0226475**

12/20/2013

03:50 PM

**Official Record**

Recording requested By  
BARRICK GOLD EXPLORATION INC

**Eureka County - NV**

**Mike Rebaleati - Recorder**

Fee: \$22.50

Page 1 of 1

RPTT:

Recorded By: AP

Book- 561 Page- 0032



0226475

**CERTIFICATE OF LOCATION**

Lode Mining Claim

NOTICE IS HEREBY GIVEN that **Barrick Gold Exploration Inc.**, 293 Spruce Road, Elko, NV 89801, hereby claims under and pursuant to the laws of the State of Nevada and of the laws of the United States of America the following described LODE MINING CLAIM:

The name of the claim is the NMP 873.

This claim was located on October 1, 2013, by posting a Location Notice at the discovery monument.

The length of the claim is 10 feet in a easterly direction and 1490 feet in the opposite direction from the monument where the Location Notice is posted, and the width is 300 feet on each side of the center of the vein or lode, comprising in all 1500 feet in length and 600 feet in width, and generally following a easterly-westerly course.

The exterior boundaries are distinctly marked by four substantial monuments. Each corner monument consists of a 2" x 2" x 4' wooden post with aluminum tags attached, scribed with claim name and corner description, set one foot in the ground. The boundaries can be readily traced by beginning at corner No. 1, the NE corner:

thence	<u>600</u>	feet	<u>south</u>	to the	<u>SE</u>	corner, corner No. 2,
thence	<u>1500</u>	feet	<u>west</u>	to the	<u>SW</u>	corner, corner No. 3,
thence	<u>600</u>	feet	<u>north</u>	to the	<u>NW</u>	corner, corner No. 4,
thence	<u>1500</u>	feet	<u>east</u>	to the	<u>NE</u>	corner, corner No. 1, the point of beginning.

Said claim is located in the:

SW 1/4 of Section 7, T 19 N, R 49 E, M.D.M.  
Eureka County, State of Nevada.

The boundaries of said claim were defined by law within sixty days from the date of posting of the Notice of Location. The location work, consisting of the making and filing of maps and the payment of fees prescribed by NRS 517.040, was completed by the date of recordation of this certificate.

Discoverer, Locator and Claimant:  
**Barrick Gold Exploration Inc.**

by:

Agent for Barrick Gold Exploration Inc.

WHEN RECORDED, RETURN TO:  
Orson Tingey  
Barrick Gold Exploration Inc.  
293 Spruce Road  
Elko, NV 89801

This document does not contain any personal  
information (as defined by NRS 603A.040).

DOC # 0226476

12/20/2013

03:50 PM

**Official Record**

Recording requested By  
BARRICK GOLD EXPLORATION INC

Eureka County - NV

Mike Rebaleati - Recorder

Fee: \$22.50

Page 1 of 1

RPTT:

Recorded By: AP

Book- 561 Page- 0033



0226476

**CERTIFICATE OF LOCATION**

Lode Mining Claim

NOTICE IS HEREBY GIVEN that **Barrick Gold Exploration Inc.**, 293 Spruce Road, Elko, NV 89801, hereby claims under and pursuant to the laws of the State of Nevada and of the laws of the United States of America the following described LODE MINING CLAIM:

The name of the claim is the NMP 874.

This claim was located on October 1, 2013, by posting a Location Notice at the discovery monument.

The length of the claim is 10 feet in a easterly direction and 1490 feet in the opposite direction from the monument where the Location Notice is posted, and the width is 300 feet on each side of the center of the vein or lode, comprising in all 1500 feet in length and 600 feet in width, and generally following a easterly-westerly course.

The exterior boundaries are distinctly marked by four substantial monuments. Each corner monument consists of a 2" x 2" x 4' wooden post with aluminum tags attached, scribed with claim name and corner description, set one foot in the ground. The boundaries can be readily traced by beginning at corner No. 1, the NE corner:

thence	<u>600</u>	feet	<u>south</u>	to the	<u>SE</u>	corner, corner No. 2,
thence	<u>1500</u>	feet	<u>west</u>	to the	<u>SW</u>	corner, corner No. 3,
thence	<u>600</u>	feet	<u>north</u>	to the	<u>NW</u>	corner, corner No. 4,
thence	<u>1500</u>	feet	<u>east</u>	to the	<u>NE</u>	corner, corner No. 1, the point of beginning.

Said claim is located in the:

SW 1/4 of Section 7, T 19 N, R 49 E, M.D.M.  
Eureka County, State of Nevada.

The boundaries of said claim were defined by law within sixty days from the date of posting of the Notice of Location. The location work, consisting of the making and filing of maps and the payment of fees prescribed by NRS 517.040, was completed by the date of recordation of this certificate.

Discoverer, Locator and Claimant:  
**Barrick Gold Exploration Inc.**

by:   
Agent for Barrick Gold Exploration Inc.

WHEN RECORDED, RETURN TO:  
Orson Tingey  
Barrick Gold Exploration Inc.  
293 Spruce Road  
Elko, NV 89801

This document does not contain any personal  
information (as defined by NRS 603A.040).

DOC # 0226477

12/20/2013

03:50 PM

**Official Record**

Recording requested By  
BARRICK GOLD EXPLORATION INC

Eureka County - NV

Mike Rebaleati - Recorder

Fee: \$22.50

Page 1 of 1

RPTT:

Recorded By: AP

Book- 561 Page- 0034



0226477

**CERTIFICATE OF LOCATION**

Lode Mining Claim

NOTICE IS HEREBY GIVEN that **Barrick Gold Exploration Inc.**, 293 Spruce Road, Elko, NV 89801, hereby claims under and pursuant to the laws of the State of Nevada and of the laws of the United States of America the following described **LODE MINING CLAIM**:

The name of the claim is the NMP 875.

This claim was located on October 1, 2013, by posting a Location Notice at the discovery monument.

The length of the claim is 1490 feet in a easterly direction and 10 feet in the opposite direction from the monument where the Location Notice is posted, and the width is 300 feet on each side of the center of the vein or lode, comprising in all 1500 feet in length and 600 feet in width, and generally following a easterly-westerly course.

The exterior boundaries are distinctly marked by four substantial monuments. Each corner monument consists of a 2" x 2" x 4' wooden post with aluminum tags attached, scribed with claim name and corner description, set one foot in the ground. The boundaries can be readily traced by beginning at corner No. 1, the NE corner:

thence	<u>600</u>	feet	<u>south</u>	to the	<u>SE</u>	corner, corner No. 2,
thence	<u>1500</u>	feet	<u>west</u>	to the	<u>SW</u>	corner, corner No. 3,
thence	<u>600</u>	feet	<u>north</u>	to the	<u>NW</u>	corner, corner No. 4,
thence	<u>1500</u>	feet	<u>east</u>	to the	<u>NE</u>	corner, corner No. 1, the point of beginning.

Said claim is located in the:

NW 1/4 of Section 18, T 19 N, R 49 E, M.D.M.

SW 1/4 of Section 7, T 19 N, R 49 E, M.D.M.

Eureka County, State of Nevada.

The boundaries of said claim were defined by law within sixty days from the date of posting of the Notice of Location. The location work, consisting of the making and filing of maps and the payment of fees prescribed by NRS 517.040, was completed by the date of recordation of this certificate.

Discoverer, Locator and Claimant:  
**Barrick Gold Exploration Inc.**

by:

Agent for Barrick Gold Exploration Inc.

WHEN RECORDED, RETURN TO:  
Orson Tingey  
Barrick Gold Exploration Inc.  
293 Spruce Road  
Elko, NV 89801

This document does not contain any personal  
information (as defined by NRS 603A.040).

DOC # 0226478

12/20/2013 03:50 PM

**Official Record**

Recording requested By  
BARRICK GOLD EXPLORATION INC

Eureka County - NV

Mike Rebaleati - Recorder

Fee: \$22.50

Page 1 of 1

RPTT:

Recorded By: AP

Book- 561 Page- 0035



0226478

**CERTIFICATE OF LOCATION**

Lode Mining Claim

NOTICE IS HEREBY GIVEN that **Barrick Gold Exploration Inc.**, 293 Spruce Road, Elko, NV 89801, hereby claims under and pursuant to the laws of the State of Nevada and of the laws of the United States of America the following described **LODE MINING CLAIM**:

The name of the claim is the NMP 876.

This claim was located on October 1, 2013, by posting a Location Notice at the discovery monument.

The length of the claim is 1490 feet in a easterly direction and 10 feet in the opposite direction from the monument where the Location Notice is posted, and the width is 300 feet on each side of the center of the vein or lode, comprising in all 1500 feet in length and 600 feet in width, and generally following a easterly-westerly course.

The exterior boundaries are distinctly marked by four substantial monuments. Each corner monument consists of a 2" x 2" x 4' wooden post with aluminum tags attached, scribed with claim name and corner description, set one foot in the ground. The boundaries can be readily traced by beginning at corner No. 1, the NE corner:

thence	<u>600</u>	feet	<u>south</u>	to the	<u>SE</u>	corner, corner No. 2,
thence	<u>1500</u>	feet	<u>west</u>	to the	<u>SW</u>	corner, corner No. 3,
thence	<u>600</u>	feet	<u>north</u>	to the	<u>NW</u>	corner, corner No. 4,
thence	<u>1500</u>	feet	<u>east</u>	to the	<u>NE</u>	corner, corner No. 1, the point of beginning.

Said claim is located in the:

NW 1/4 of Section 18, T 19 N, R 49 E, M.D.M.  
Eureka County, State of Nevada.

The boundaries of said claim were defined by law within sixty days from the date of posting of the Notice of Location. The location work, consisting of the making and filing of maps and the payment of fees prescribed by NRS 517.040, was completed by the date of recordation of this certificate.

Discoverer, Locator and Claimant:  
**Barrick Gold Exploration Inc.**

by   
Agent for Barrick Gold Exploration Inc.

DOC # 0226479

12/20/2013

03:50 PM

WHEN RECORDED, RETURN TO:  
Orson Tingey  
Barrick Gold Exploration Inc.  
293 Spruce Road  
Elko, NV 89801

**Official Record**

Recording requested By  
BARRICK GOLD EXPLORATION INC

Eureka County - NV

Mike Rebaleati - Recorder

Fee: \$22.50

Page 1 of 1

RPTT:

Recorded By: AP

Book- 561 Page- 0036

This document does not contain any personal  
information (as defined by NRS 603A.040).



**CERTIFICATE OF LOCATION**

Lode Mining Claim

NOTICE IS HEREBY GIVEN that **Barrick Gold Exploration Inc.**, 293 Spruce Road, Elko, NV 89801, hereby claims under and pursuant to the laws of the State of Nevada and of the laws of the United States of America the following described LODE MINING CLAIM:

The name of the claim is the NMP 877.

This claim was located on October 1, 2013, by posting a Location Notice at the discovery monument.

The length of the claim is 10 feet in a easterly direction and 1490 feet in the opposite direction from the monument where the Location Notice is posted, and the width is 300 feet on each side of the center of the vein or lode, comprising in all 1500 feet in length and 600 feet in width, and generally following a easterly-westerly course.

The exterior boundaries are distinctly marked by four substantial monuments. Each corner monument consists of a 2" x 2" x 4' wooden post with aluminum tags attached, scribed with claim name and corner description, set one foot in the ground. The boundaries can be readily traced by beginning at corner No. 1, the NE corner:

thence	<u>600</u>	feet	<u>south</u>	to the	<u>SE</u>	corner, corner No. 2,
thence	<u>1500</u>	feet	<u>west</u>	to the	<u>SW</u>	corner, corner No. 3,
thence	<u>600</u>	feet	<u>north</u>	to the	<u>NW</u>	corner, corner No. 4,
thence	<u>1500</u>	feet	<u>east</u>	to the	<u>NE</u>	corner, corner No. 1, the point of beginning.

Said claim is located in the:

NE 1/4 of Section 7, T 19 N, R 49 E, M.D.M.  
NW 1/4 of Section 7, T 19 N, R 49 E, M.D.M.  
SE 1/4 of Section 6, T 19 N, R 49 E, M.D.M.  
SW 1/4 of Section 6, T 19 N, R 49 E, M.D.M.  
Eureka County, State of Nevada.

The boundaries of said claim were defined by law within sixty days from the date of posting of the Notice of Location. The location work, consisting of the making and filing of maps and the payment of fees prescribed by NRS 517.040, was completed by the date of recordation of this certificate.

Discoverer, Locator and Claimant:  
**Barrick Gold Exploration Inc.**

by: 

Agent for Barrick Gold Exploration Inc.

REC BLM-NVSO 19-DEC-13 NMC 1098575



WHEN RECORDED, RETURN TO:  
Orson Tingey  
Barrick Gold Exploration Inc.  
293 Spruce Road  
Elko, NV 89801

This document does not contain any personal  
information (as defined by NRS 603A.040).

DOC # 0226480

12/20/2013

03:50 PM

**Official Record**

Recording requested By  
BARRICK GOLD EXPLORATION INC

Eureka County - NV

Mike Rebaleati - Recorder

Fee: \$22.50

Page 1 of 1

RPTT:

Recorded By: AP

Book- 561 Page- 0037



0226480

**CERTIFICATE OF LOCATION**

**Lode Mining Claim**

NOTICE IS HEREBY GIVEN that **Barrick Gold Exploration Inc.**, 293 Spruce Road, Elko, NV 89801, hereby claims under and pursuant to the laws of the State of Nevada and of the laws of the United States of America the following described **LODE MINING CLAIM**:

The name of the claim is the NMP 878.

This claim was located on October 1, 2013, by posting a Location Notice at the discovery monument.

The length of the claim is 1490 feet in a easterly direction and 10 feet in the opposite direction from the monument where the Location Notice is posted, and the width is 300 feet on each side of the center of the vein or lode, comprising in all 1500 feet in length and 600 feet in width, and generally following a easterly-westerly course.

The exterior boundaries are distinctly marked by four substantial monuments. Each corner monument consists of a 2" x 2" x 4' wooden post with aluminum tags attached, scribed with claim name and corner description, set one foot in the ground. The boundaries can be readily traced by beginning at corner No. 1, the NE corner:

thence	<u>600</u>	feet	<u>south</u>	to the	<u>SE</u>	corner, corner No. 2,
thence	<u>1500</u>	feet	<u>west</u>	to the	<u>SW</u>	corner, corner No. 3,
thence	<u>600</u>	feet	<u>north</u>	to the	<u>NW</u>	corner, corner No. 4,
thence	<u>1500</u>	feet	<u>east</u>	to the	<u>NE</u>	corner, corner No. 1, the point of beginning.

Said claim is located in the:

NE 1/4 of Section 7, T 19 N, R 49 E, M.D.M.  
NW 1/4 of Section 8, T 19 N, R 49 E, M.D.M.  
SE 1/4 of Section 6, T 19 N, R 49 E, M.D.M.  
SW 1/4 of Section 5, T 19 N, R 49 E, M.D.M.  
Eureka County, State of Nevada.

The boundaries of said claim were defined by law within sixty days from the date of posting of the Notice of Location. The location work, consisting of the making and filing of maps and the payment of fees prescribed by NRS 517.040, was completed by the date of recordation of this certificate.

Discoverer, Locator and Claimant:  
**Barrick Gold Exploration Inc.**

by:

Agent for Barrick Gold Exploration Inc.

WHEN RECORDED, RETURN TO:  
Orson Tingey  
Barrick Gold Exploration Inc.  
293 Spruce Road  
Elko, NV 89801

This document does not contain any personal  
information (as defined by NRS 603A.040).

DOC # 0226481

12/20/2013

03:50 PM

**Official Record**

Recording requested By  
BARRICK GOLD EXPLORATION INC

Eureka County - NV

Mike Rebaleati - Recorder

Fee: \$22.50

Page 1 of 1

RPTT:

Recorded By: AP

Book- 561 Page- 0038



0226481

**CERTIFICATE OF LOCATION**

Lode Mining Claim

NOTICE IS HEREBY GIVEN that **Barrick Gold Exploration Inc.**, 293 Spruce Road, Elko, NV 89801, hereby claims under and pursuant to the laws of the State of Nevada and of the laws of the United States of America the following described LODE MINING CLAIM:

The name of the claim is the NMP 879.

This claim was located on October 1, 2013, by posting a Location Notice at the discovery monument.

The length of the claim is 10 feet in a easterly direction and 1490 feet in the opposite direction from the monument where the Location Notice is posted, and the width is 300 feet on each side of the center of the vein or lode, comprising in all 1500 feet in length and 600 feet in width, and generally following a easterly-westerly course.

The exterior boundaries are distinctly marked by four substantial monuments. Each corner monument consists of a 2" x 2" x 4' wooden post with aluminum tags attached, scribed with claim name and corner description, set one foot in the ground. The boundaries can be readily traced by beginning at corner No. 1, the NE corner:

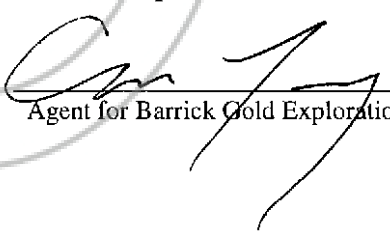
thence	<u>600</u>	feet	<u>south</u>	to the	<u>SE</u>	corner, corner No. 2,
thence	<u>1500</u>	feet	<u>west</u>	to the	<u>SW</u>	corner, corner No. 3,
thence	<u>600</u>	feet	<u>north</u>	to the	<u>NW</u>	corner, corner No. 4,
thence	<u>1500</u>	feet	<u>east</u>	to the	<u>NE</u>	corner, corner No. 1, the point of beginning.

Said claim is located in the:

NE 1/4 of Section 7, T 19 N, R 49 E, M.D.M.  
NW 1/4 of Section 7, T 19 N, R 49 E, M.D.M.  
Eureka County, State of Nevada.

The boundaries of said claim were defined by law within sixty days from the date of posting of the Notice of Location. The location work, consisting of the making and filing of maps and the payment of fees prescribed by NRS 517.040, was completed by the date of recordation of this certificate.

Discoverer, Locator and Claimant:  
**Barrick Gold Exploration Inc.**

by:   
Agent for Barrick Gold Exploration Inc.

WHEN RECORDED, RETURN TO:  
Orson Tingey  
Barrick Gold Exploration Inc.  
293 Spruce Road  
Elko, NV 89801

This document does not contain any personal  
information (as defined by NRS 603A.040).

DOC # 0226482

12/20/2013

03:50 PM

**Official Record**

Recording requested By  
BARRICK GOLD EXPLORATION INC

Eureka County - NV

Mike Rebaleati - Recorder

Fee: \$22.50

Page 1 of 1

RPTT:

Recorded By: AP

Book- 561 Page- 0039



0226482

**CERTIFICATE OF LOCATION**

Lode Mining Claim

NOTICE IS HEREBY GIVEN that **Barrick Gold Exploration Inc.**, 293 Spruce Road, Elko, NV 89801, hereby claims under and pursuant to the laws of the State of Nevada and of the laws of the United States of America the following described LODE MINING CLAIM:

The name of the claim is the NMP 880.

This claim was located on October 1, 2013, by posting a Location Notice at the discovery monument.

The length of the claim is 1490 feet in a easterly direction and 10 feet in the opposite direction from the monument where the Location Notice is posted, and the width is 300 feet on each side of the center of the vein or lode, comprising in all 1500 feet in length and 600 feet in width, and generally following a easterly-westerly course.

The exterior boundaries are distinctly marked by four substantial monuments. Each corner monument consists of a 2" x 2" x 4' wooden post with aluminum tags attached, scribed with claim name and corner description, set one foot in the ground. The boundaries can be readily traced by beginning at corner No. 1, the NE corner:

thence	<u>600</u>	feet	<u>south</u>	to the	<u>SE</u>	corner, corner No. 2,
thence	<u>1500</u>	feet	<u>west</u>	to the	<u>SW</u>	corner, corner No. 3,
thence	<u>600</u>	feet	<u>north</u>	to the	<u>NW</u>	corner, corner No. 4,
thence	<u>1500</u>	feet	<u>east</u>	to the	<u>NE</u>	corner, corner No. 1, the point of beginning.

Said claim is located in the:

NE 1/4 of Section 7, T 19 N, R 49 E, M.D.M.  
NW 1/4 of Section 8, T 19 N, R 49 E, M.D.M.  
Eureka County, State of Nevada.

The boundaries of said claim were defined by law within sixty days from the date of posting of the Notice of Location. The location work, consisting of the making and filing of maps and the payment of fees prescribed by NRS 517.040, was completed by the date of recordation of this certificate.

Discoverer, Locator and Claimant:  
**Barrick Gold Exploration Inc.**

by:

Agent for Barrick Gold Exploration Inc.

REC BLM-NVSO 19-DEC-13 NMC 1098578

WHEN RECORDED, RETURN TO:  
Orson Tingey  
Barrick Gold Exploration Inc.  
293 Spruce Road  
Elko, NV 89801

This document does not contain any personal  
information (as defined by NRS 603A.040).

DOC # 0226483

12/20/2013

03:50 PM

**Official Record**

Recording requested By  
BARRICK GOLD EXPLORATION INC

Eureka County - NV

Mike Rebaleati - Recorder

Fee: \$22.50

Page 1 of 1

RPTT:

Recorded By: AP

Book- 561 Page- 0040



0226483

**CERTIFICATE OF LOCATION**

Lode Mining Claim

NOTICE IS HEREBY GIVEN that **Barrick Gold Exploration Inc.**, 293 Spruce Road, Elko, NV 89801, hereby claims under and pursuant to the laws of the State of Nevada and of the laws of the United States of America the following described **LODE MINING CLAIM**:

The name of the claim is the NMP 881.

This claim was located on October 1, 2013, by posting a Location Notice at the discovery monument.

The length of the claim is 10 feet in a easterly direction and 1490 feet in the opposite direction from the monument where the Location Notice is posted, and the width is 300 feet on each side of the center of the vein or lode, comprising in all 1500 feet in length and 600 feet in width, and generally following a easterly-westerly course.

The exterior boundaries are distinctly marked by four substantial monuments. Each corner monument consists of a 2" x 2" x 4' wooden post with aluminum tags attached, scribed with claim name and corner description, set one foot in the ground. The boundaries can be readily traced by beginning at corner No. 1, the NE corner:

thence	<u>600</u>	feet	<u>south</u>	to the	<u>SE</u>	corner, corner No. 2,
thence	<u>1500</u>	feet	<u>west</u>	to the	<u>SW</u>	corner, corner No. 3,
thence	<u>600</u>	feet	<u>north</u>	to the	<u>NW</u>	corner, corner No. 4,
thence	<u>1500</u>	feet	<u>east</u>	to the	<u>NE</u>	corner, corner No. 1, the point of beginning.

Said claim is located in the:

NE 1/4 of Section 7, T 19 N, R 49 E, M.D.M.  
NW 1/4 of Section 7, T 19 N, R 49 E, M.D.M.  
Eureka County, State of Nevada.

The boundaries of said claim were defined by law within sixty days from the date of posting of the Notice of Location. The location work, consisting of the making and filing of maps and the payment of fees prescribed by NRS 517.040, was completed by the date of recordation of this certificate.

Discoverer, Locator and Claimant:  
**Barrick Gold Exploration Inc.**

by:

Agent for Barrick Gold Exploration Inc.

WHEN RECORDED, RETURN TO:  
Orson Tingey  
Barrick Gold Exploration Inc.  
293 Spruce Road  
Elko, NV 89801

This document does not contain any personal  
information (as defined by NRS 603A.040).

DOC # 0226484

12/20/2013

03:50 PM

**Official Record**

Recording requested By  
BARRICK GOLD EXPLORATION INC

Eureka County - NV

Mike Rebaleati - Recorder

Fee: \$22.50

Page 1 of 1

RPTT:

Recorded By: AP

Book- 561 Page- 0041

**CERTIFICATE OF LOCATION**

Lode Mining Claim



NOTICE IS HEREBY GIVEN that **Barrick Gold Exploration Inc.**, 293 Spruce Road, Elko, NV 89801, hereby claims under and pursuant to the laws of the State of Nevada and of the laws of the United States of America the following described LODE MINING CLAIM:

The name of the claim is the NMP 882.

This claim was located on October 1, 2013, by posting a Location Notice at the discovery monument.

The length of the claim is 1490 feet in a easterly direction and 10 feet in the opposite direction from the monument where the Location Notice is posted, and the width is 300 feet on each side of the center of the vein or lode, comprising in all 1500 feet in length and 600 feet in width, and generally following a easterly-westerly course.

The exterior boundaries are distinctly marked by four substantial monuments. Each corner monument consists of a 2" x 2" x 4' wooden post with aluminum tags attached, scribed with claim name and corner description, set one foot in the ground. The boundaries can be readily traced by beginning at corner No. 1, the NE corner:

thence	<u>600</u>	feet	<u>south</u>	to the	<u>SE</u>	corner, corner No. 2,
thence	<u>1500</u>	feet	<u>west</u>	to the	<u>SW</u>	corner, corner No. 3,
thence	<u>600</u>	feet	<u>north</u>	to the	<u>NW</u>	corner, corner No. 4,
thence	<u>1500</u>	feet	<u>east</u>	to the	<u>NE</u>	corner, corner No. 1, the point of beginning.

Said claim is located in the:

NE 1/4 of Section 7, T 19 N, R 49 E, M.D.M.  
NW 1/4 of Section 8, T 19 N, R 49 E, M.D.M.  
Eureka County, State of Nevada.

The boundaries of said claim were defined by law within sixty days from the date of posting of the Notice of Location. The location work, consisting of the making and filing of maps and the payment of fees prescribed by NRS 517.040, was completed by the date of recordation of this certificate.

Discoverer, Locator and Claimant:  
**Barrick Gold Exploration Inc.**

by: 

Agent for Barrick Gold Exploration Inc.

WHEN RECORDED, RETURN TO:  
Orson Tingey  
Barrick Gold Exploration Inc.  
293 Spruce Road  
Elko, NV 89801

This document does not contain any personal  
information (as defined by NRS 603A.040).

DOC # 0226485

12/20/2013 03:50 PM

**Official Record**

Recording requested By  
BARRICK GOLD EXPLORATION INC

Eureka County - NV

Mike Rebaleati - Recorder

Fee: \$22.50

Page 1 of 1

RPTT:

Recorded By: AP

Book- 561 Page- 0042



0226485

**CERTIFICATE OF LOCATION**

Lode Mining Claim

NOTICE IS HEREBY GIVEN that **Barrick Gold Exploration Inc.**, 293 Spruce Road, Elko, NV 89801, hereby claims under and pursuant to the laws of the State of Nevada and of the laws of the United States of America the following described LODE MINING CLAIM:

The name of the claim is the NMP 883.

This claim was located on October 1, 2013, by posting a Location Notice at the discovery monument.

The length of the claim is 10 feet in a easterly direction and 1490 feet in the opposite direction from the monument where the Location Notice is posted, and the width is 300 feet on each side of the center of the vein or lode, comprising in all 1500 feet in length and 600 feet in width, and generally following a easterly-westerly course.

The exterior boundaries are distinctly marked by four substantial monuments. Each corner monument consists of a 2" x 2" x 4' wooden post with aluminum tags attached, scribed with claim name and corner description, set one foot in the ground. The boundaries can be readily traced by beginning at corner No. 1, the NE corner:

thence	<u>600</u>	feet	<u>south</u>	to the	<u>SE</u>	corner, corner No. 2,
thence	<u>1500</u>	feet	<u>west</u>	to the	<u>SW</u>	corner, corner No. 3,
thence	<u>600</u>	feet	<u>north</u>	to the	<u>NW</u>	corner, corner No. 4,
thence	<u>1500</u>	feet	<u>east</u>	to the	<u>NE</u>	corner, corner No. 1, the point of beginning.

Said claim is located in the:

NE 1/4 of Section 7, T 19 N, R 49 E, M.D.M.  
NW 1/4 of Section 7, T 19 N, R 49 E, M.D.M.  
Eureka County, State of Nevada.

The boundaries of said claim were defined by law within sixty days from the date of posting of the Notice of Location. The location work, consisting of the making and filing of maps and the payment of fees prescribed by NRS 517.040, was completed by the date of recordation of this certificate.

Discoverer, Locator and Claimant:  
**Barrick Gold Exploration Inc.**

by:

Agent for Barrick Gold Exploration Inc.

DOC # 0226486

12/20/2013

03:50 PM

WHEN RECORDED, RETURN TO:

Orson Tingey  
Barrick Gold Exploration Inc.  
293 Spruce Road  
Elko, NV 89801

**Official Record**

Recording requested By  
BARRICK GOLD EXPLORATION INC

Eureka County - NV  
Mike Rebaleati - Recorder

Fee: \$22.50

Page 1 of 1

RPTT:

Recorded By: AP

Book- 561 Page- 0043

This document does not contain any personal  
information (as defined by NRS 603A.040).

**CERTIFICATE OF LOCATION**

Lode Mining Claim



NOTICE IS HEREBY GIVEN that **Barrick Gold Exploration Inc.**, 293 Spruce Road, Elko, NV 89801, hereby claims under and pursuant to the laws of the State of Nevada and of the laws of the United States of America the following described LODE MINING CLAIM:

The name of the claim is the NMP 884.

This claim was located on October 1, 2013, by posting a Location Notice at the discovery monument.

The length of the claim is 1490 feet in a easterly direction and 10 feet in the opposite direction from the monument where the Location Notice is posted, and the width is 300 feet on each side of the center of the vein or lode, comprising in all 1500 feet in length and 600 feet in width, and generally following a easterly-westerly course.

The exterior boundaries are distinctly marked by four substantial monuments. Each corner monument consists of a 2" x 2" x 4' wooden post with aluminum tags attached, scribed with claim name and corner description, set one foot in the ground. The boundaries can be readily traced by beginning at corner No. 1, the NE corner:

thence	<u>600</u>	feet	<u>south</u>	to the	<u>SE</u>	corner, corner No. 2,
thence	<u>1500</u>	feet	<u>west</u>	to the	<u>SW</u>	corner, corner No. 3,
thence	<u>600</u>	feet	<u>north</u>	to the	<u>NW</u>	corner, corner No. 4,
thence	<u>1500</u>	feet	<u>east</u>	to the	<u>NE</u>	corner, corner No. 1, the point of beginning.

Said claim is located in the:

NE 1/4 of Section 7, T 19 N, R 49 E, M.D.M.  
NW 1/4 of Section 8, T 19 N, R 49 E, M.D.M.  
Eureka County, State of Nevada.

The boundaries of said claim were defined by law within sixty days from the date of posting of the Notice of Location. The location work, consisting of the making and filing of maps and the payment of fees prescribed by NRS 517.040, was completed by the date of recordation of this certificate.

Discoverer, Locator and Claimant:  
**Barrick Gold Exploration Inc.**

by: 

Agent for Barrick Gold Exploration Inc.



WHEN RECORDED, RETURN TO:  
Orson Tingey  
Barrick Gold Exploration Inc.  
293 Spruce Road  
Elko, NV 89801

This document does not contain any personal  
information (as defined by NRS 603A.040).

DOC # 0226487

12/20/2013

03:50 PM

**Official Record**

Recording requested By  
BARRICK GOLD EXPLORATION INC

Eureka County - NV

Mike Rebaleati - Recorder

Fee: \$22.50

Page 1 of 1

RPTT:

Recorded By: AP

Book- 561 Page- 0044



0226487

**CERTIFICATE OF LOCATION**

Lode Mining Claim

NOTICE IS HEREBY GIVEN that **Barrick Gold Exploration Inc.**, 293 Spruce Road, Elko, NV 89801, hereby claims under and pursuant to the laws of the State of Nevada and of the laws of the United States of America the following described LODE MINING CLAIM:

The name of the claim is the NMP 885.

This claim was located on October 1, 2013, by posting a Location Notice at the discovery monument.

The length of the claim is 10 feet in a easterly direction and 1490 feet in the opposite direction from the monument where the Location Notice is posted, and the width is 300 feet on each side of the center of the vein or lode, comprising in all 1500 feet in length and 600 feet in width, and generally following a easterly-westerly course.

The exterior boundaries are distinctly marked by four substantial monuments. Each corner monument consists of a 2" x 2" x 4' wooden post with aluminum tags attached, scribed with claim name and corner description, set one foot in the ground. The boundaries can be readily traced by beginning at corner No. 1, the NE corner:

thence	<u>600</u>	feet	<u>south</u>	to the	<u>SE</u>	corner, corner No. 2,
thence	<u>1500</u>	feet	<u>west</u>	to the	<u>SW</u>	corner, corner No. 3,
thence	<u>600</u>	feet	<u>north</u>	to the	<u>NW</u>	corner, corner No. 4,
thence	<u>1500</u>	feet	<u>east</u>	to the	<u>NE</u>	corner, corner No. 1, the point of beginning.

Said claim is located in the:

NE 1/4 of Section 8, T 19 N, R 49 E, M.D.M.  
SW 1/4 of Section 5, T 19 N, R 49 E, M.D.M.  
Eureka County, State of Nevada.

The boundaries of said claim were defined by law within sixty days from the date of posting of the Notice of Location. The location work, consisting of the making and filing of maps and the payment of fees prescribed by NRS 517.040, was completed by the date of recordation of this certificate.

Discoverer, Locator and Claimant:  
**Barrick Gold Exploration Inc.**

by:                     

Agent for Barrick Gold Exploration Inc.

DOC # 0226488

12/20/2013

03 50 PM

WHEN RECORDED, RETURN TO:

Orson Tingey  
Barrick Gold Exploration Inc.  
293 Spruce Road  
Elko, NV 89801

Official Record

Recording requested By  
BARRICK GOLD EXPLORATION INC

Eureka County - NV

Mike Rebaleati - Recorder

Fee: \$22.50

Page 1 of 1

RPTT.

Recorded By: AP

Book- 561 Page- 0045

This document does not contain any personal  
information (as defined by NRS 603A.040).



0226488

**CERTIFICATE OF LOCATION**

Lode Mining Claim

NOTICE IS HEREBY GIVEN that **Barrick Gold Exploration Inc.**, 293 Spruce Road, Elko, NV 89801, hereby claims under and pursuant to the laws of the State of Nevada and of the laws of the United States of America the following described LODE MINING CLAIM:

The name of the claim is the NMP 886.

This claim was located on October 1, 2013, by posting a Location Notice at the discovery monument.

The length of the claim is 1490 feet in a easterly direction and 10 feet in the opposite direction from the monument where the Location Notice is posted, and the width is 300 feet on each side of the center of the vein or lode, comprising in all 1500 feet in length and 600 feet in width, and generally following a easterly-westerly course.

The exterior boundaries are distinctly marked by four substantial monuments. Each corner monument consists of a 2" x 2" x 4' wooden post with aluminum tags attached, scribed with claim name and corner description, set one foot in the ground. The boundaries can be readily traced by beginning at corner No. 1, the NE corner:

thence	<u>600</u>	feet	<u>south</u>	to the	<u>SE</u>	corner, corner No. 2,
thence	<u>1500</u>	feet	<u>west</u>	to the	<u>SW</u>	corner, corner No. 3,
thence	<u>600</u>	feet	<u>north</u>	to the	<u>NW</u>	corner, corner No. 4,
thence	<u>1500</u>	feet	<u>east</u>	to the	<u>NE</u>	corner, corner No. 1, the point of beginning.

Said claim is located in the:

NE 1/4 of Section 8, T 19 N, R 49 E, M.D.M.  
NW 1/4 of Section 8, T 19 N, R 49 E, M.D.M.  
SE 1/4 of Section 5, T 19 N, R 49 E, M.D.M.  
SW 1/4 of Section 5, T 19 N, R 49 E, M.D.M.  
Eureka County, State of Nevada.

The boundaries of said claim were defined by law within sixty days from the date of posting of the Notice of Location. The location work, consisting of the making and filing of maps and the payment of fees prescribed by NRS 517.040, was completed by the date of recordation of this certificate.

Discoverer, Locator and Claimant:  
**Barrick Gold Exploration Inc.**

by: 

Agent for Barrick Gold Exploration Inc.

DOC # 0226489

12/20/2013

03:50 PM

WHEN RECORDED, RETURN TO:  
Orson Tingey  
Barrick Gold Exploration Inc.  
293 Spruce Road  
Elko, NV 89801

**Official Record**

Recording requested By  
BARRICK GOLD EXPLORATION INC

Eureka County - NV

Mike Rebaleati - Recorder

Fee: \$22.50

Page 1 of 1

RPTT:

Recorded By: AP

Book- 561 Page- 0046

This document does not contain any personal  
information (as defined by NRS 603A.040).



0226489

**CERTIFICATE OF LOCATION**

Lode Mining Claim

NOTICE IS HEREBY GIVEN that **Barrick Gold Exploration Inc.**, 293 Spruce Road, Elko, NV 89801, hereby claims under and pursuant to the laws of the State of Nevada and of the laws of the United States of America the following described LODE MINING CLAIM:

The name of the claim is the NMP 887.

This claim was located on October 1, 2013, by posting a Location Notice at the discovery monument.

The length of the claim is 10 feet in a easterly direction and 1490 feet in the opposite direction from the monument where the Location Notice is posted, and the width is 300 feet on each side of the center of the vein or lode, comprising in all 1500 feet in length and 600 feet in width, and generally following a easterly-westerly course.

The exterior boundaries are distinctly marked by four substantial monuments. Each corner monument consists of a 2" x 2" x 4' wooden post with aluminum tags attached, scribed with claim name and corner description, set one foot in the ground. The boundaries can be readily traced by beginning at corner No. 1, the NE corner:

thence	<u>600</u>	feet	<u>south</u>	to the	<u>SE</u>	corner, corner No. 2,
thence	<u>1500</u>	feet	<u>west</u>	to the	<u>SW</u>	corner, corner No. 3,
thence	<u>600</u>	feet	<u>north</u>	to the	<u>NW</u>	corner, corner No. 4,
thence	<u>1500</u>	feet	<u>east</u>	to the	<u>NE</u>	corner, corner No. 1, the point of beginning.

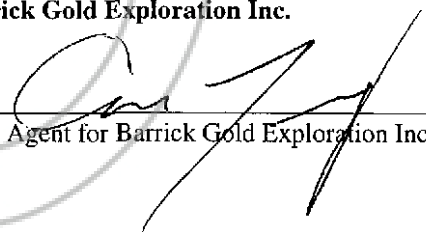
Said claim is located in the:

NW 1/4 of Section 8, T 19 N, R 49 E, M.D.M.  
Eureka County, State of Nevada.

The boundaries of said claim were defined by law within sixty days from the date of posting of the Notice of Location. The location work, consisting of the making and filing of maps and the payment of fees prescribed by NRS 517.040, was completed by the date of recordation of this certificate.

Discoverer, Locator and Claimant:  
**Barrick Gold Exploration Inc.**

by:

  
Agent for Barrick Gold Exploration Inc.

WHEN RECORDED, RETURN TO:  
Orson Tingey  
Barrick Gold Exploration Inc.  
293 Spruce Road  
Elko, NV 89801

This document does not contain any personal  
information (as defined by NRS 603A.040).

DOC # 0226490

12/20/2013

03:50 PM

**Official Record**

Recording requested by  
BARRICK GOLD EXPLORATION INC

Eureka County - NV

Mike Rebaleati - Recorder

Fee: \$22.50

Page 1 of 1

RPTT.

Recorded By: AP

Book- 561 Page- 0047



**CERTIFICATE OF LOCATION**

Lode Mining Claim

NOTICE IS HEREBY GIVEN that **Barrick Gold Exploration Inc.**, 293 Spruce Road, Elko, NV 89801, hereby claims under and pursuant to the laws of the State of Nevada and of the laws of the United States of America the following described LODE MINING CLAIM:

The name of the claim is the NMP 888.

This claim was located on October 1, 2013, by posting a Location Notice at the discovery monument.

The length of the claim is 1490 feet in a easterly direction and 10 feet in the opposite direction from the monument where the Location Notice is posted, and the width is 300 feet on each side of the center of the vein or lode, comprising in all 1500 feet in length and 600 feet in width, and generally following a easterly-westerly course.

The exterior boundaries are distinctly marked by four substantial monuments. Each corner monument consists of a 2" x 2" x 4' wooden post with aluminum tags attached, scribed with claim name and corner description, set one foot in the ground. The boundaries can be readily traced by beginning at corner No. 1, the NE corner:

thence	<u>600</u>	feet	<u>south</u>	to the	<u>SE</u>	corner, corner No. 2,
thence	<u>1500</u>	feet	<u>west</u>	to the	<u>SW</u>	corner, corner No. 3,
thence	<u>600</u>	feet	<u>north</u>	to the	<u>NW</u>	corner, corner No. 4,
thence	<u>1500</u>	feet	<u>east</u>	to the	<u>NE</u>	corner, corner No. 1, the point of beginning.

Said claim is located in the:

NE 1/4 of Section 8, T 19 N, R 49 E, M.D.M.  
NW 1/4 of Section 8, T 19 N, R 49 E, M.D.M.  
Eureka County, State of Nevada.

The boundaries of said claim were defined by law within sixty days from the date of posting of the Notice of Location. The location work, consisting of the making and filing of maps and the payment of fees prescribed by NRS 517.040, was completed by the date of recordation of this certificate.

Discoverer, Locator and Claimant:  
**Barrick Gold Exploration Inc.**

by: 

Agent for Barrick Gold Exploration Inc.

WHEN RECORDED, RETURN TO:  
Orson Tingey  
Barrick Gold Exploration Inc.  
293 Spruce Road  
Elko, NV 89801

This document does not contain any personal  
information (as defined by NRS 603A.040).

DOC # 0226491

12/20/2013 03:50 PM

**Official Record**

Recording requested By  
BARRICK GOLD EXPLORATION INC

Eureka County - NV

Mike Rebaleati - Recorder

Fee: \$22.50

Page 1 of 1

RPTT:

Recorded By: AP

Book- 561 Page- 0048



0226491

**CERTIFICATE OF LOCATION**

**Lode Mining Claim**

NOTICE IS HEREBY GIVEN that **Barrick Gold Exploration Inc.**, 293 Spruce Road, Elko, NV 89801, hereby claims under and pursuant to the laws of the State of Nevada and of the laws of the United States of America the following described **LODE MINING CLAIM**:

The name of the claim is the NMP 889.

This claim was located on October 1, 2013, by posting a Location Notice at the discovery monument.

The length of the claim is 10 feet in a easterly direction and 1490 feet in the opposite direction from the monument where the Location Notice is posted, and the width is 300 feet on each side of the center of the vein or lode, comprising in all 1500 feet in length and 600 feet in width, and generally following a easterly-westerly course.

The exterior boundaries are distinctly marked by four substantial monuments. Each corner monument consists of a 2" x 2" x 4' wooden post with aluminum tags attached, scribed with claim name and corner description, set one foot in the ground. The boundaries can be readily traced by beginning at corner No. 1, the NE corner:

thence	<u>600</u>	feet	<u>south</u>	to the	<u>SE</u>	corner, corner No. 2,
thence	<u>1500</u>	feet	<u>west</u>	to the	<u>SW</u>	corner, corner No. 3,
thence	<u>600</u>	feet	<u>north</u>	to the	<u>NW</u>	corner, corner No. 4,
thence	<u>1500</u>	feet	<u>east</u>	to the	<u>NE</u>	corner, corner No. 1, the point of beginning.

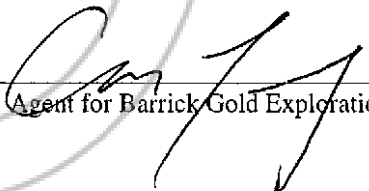
Said claim is located in the:

NW 1/4 of Section 8, T 19 N, R 49 E, M.D.M.  
Eureka County, State of Nevada.

The boundaries of said claim were defined by law within sixty days from the date of posting of the Notice of Location. The location work, consisting of the making and filing of maps and the payment of fees prescribed by NRS 517.040, was completed by the date of recordation of this certificate.

Discoverer, Locator and Claimant:  
**Barrick Gold Exploration Inc.**

by:

  
Agent for Barrick Gold Exploration Inc.

WHEN RECORDED, RETURN TO:  
Orson Tingey  
Barrick Gold Exploration Inc.  
293 Spruce Road  
Elko, NV 89801

This document does not contain any personal  
information (as defined by NRS 603A.040).

**DOC # 0226492**

12/20/2013 03:50 PM

**Official Record**

Recording requested By  
BARRICK GOLD EXPLORATION INC

**Eureka County - NV**

**Mike Rebaleati - Recorder**

Fee: \$22.50

Page 1 of 1

RPTT:

Recorded By: AP

Book- 561 Page- 0049



0226492

**CERTIFICATE OF LOCATION**

Lode Mining Claim

NOTICE IS HEREBY GIVEN that **Barrick Gold Exploration Inc.**, 293 Spruce Road, Elko, NV 89801, hereby claims under and pursuant to the laws of the State of Nevada and of the laws of the United States of America the following described LODE MINING CLAIM:

The name of the claim is the NMP 890.

This claim was located on October 1, 2013, by posting a Location Notice at the discovery monument.

The length of the claim is 1490 feet in a easterly direction and 10 feet in the opposite direction from the monument where the Location Notice is posted, and the width is 300 feet on each side of the center of the vein or lode, comprising in all 1500 feet in length and 600 feet in width, and generally following a easterly-westerly course.

The exterior boundaries are distinctly marked by four substantial monuments. Each corner monument consists of a 2" x 2" x 4' wooden post with aluminum tags attached, scribed with claim name and corner description, set one foot in the ground. The boundaries can be readily traced by beginning at corner No. 1, the NE corner:

thence	<u>600</u>	feet	<u>south</u>	to the	<u>SE</u>	corner, corner No. 2,
thence	<u>1500</u>	feet	<u>west</u>	to the	<u>SW</u>	corner, corner No. 3,
thence	<u>600</u>	feet	<u>north</u>	to the	<u>NW</u>	corner, corner No. 4,
thence	<u>1500</u>	feet	<u>east</u>	to the	<u>NE</u>	corner, corner No. 1, the point of beginning.

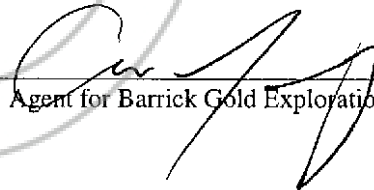
Said claim is located in the:

NE 1/4 of Section 8, T 19 N, R 49 E, M.D.M.  
NW 1/4 of Section 8, T 19 N, R 49 E, M.D.M.  
Eureka County, State of Nevada.

The boundaries of said claim were defined by law within sixty days from the date of posting of the Notice of Location. The location work, consisting of the making and filing of maps and the payment of fees prescribed by NRS 517.040, was completed by the date of recordation of this certificate.

Discoverer, Locator and Claimant:  
**Barrick Gold Exploration Inc.**

by:

  
Agent for Barrick Gold Exploration Inc.

WHEN RECORDED, RETURN TO:  
Orson Tingey  
Barrick Gold Exploration Inc.  
293 Spruce Road  
Elko, NV 89801

This document does not contain any personal  
information (as defined by NRS 603A.040).

**DOC # 0226493**

12/20/2013

03:50 PM

**Official Record**

Recording requested By  
BARRICK GOLD EXPLORATION INC

**Eureka County - NV**

**Mike Rebaleati - Recorder**

Fee: \$22.50

Page 1 of 1

RPTT:

Recorded By: AP

Book- 561 Page- 0050



0226493

**CERTIFICATE OF LOCATION**

**Lode Mining Claim**

NOTICE IS HEREBY GIVEN that **Barrick Gold Exploration Inc.**, 293 Spruce Road, Elko, NV 89801, hereby claims under and pursuant to the laws of the State of Nevada and of the laws of the United States of America the following described **LODE MINING CLAIM**:

The name of the claim is the NMP 891.

This claim was located on October 1, 2013, by posting a Location Notice at the discovery monument.

The length of the claim is 10 feet in a easterly direction and 1490 feet in the opposite direction from the monument where the Location Notice is posted, and the width is 300 feet on each side of the center of the vein or lode, comprising in all 1500 feet in length and 600 feet in width, and generally following a easterly-westerly course.

The exterior boundaries are distinctly marked by four substantial monuments. Each corner monument consists of a 2" x 2" x 4' wooden post with aluminum tags attached, scribed with claim name and corner description, set one foot in the ground. The boundaries can be readily traced by beginning at corner No. 1, the NE corner:

thence	<u>600</u>	feet	<u>south</u>	to the	<u>SE</u>	corner, corner No. 2,
thence	<u>1500</u>	feet	<u>west</u>	to the	<u>SW</u>	corner, corner No. 3,
thence	<u>600</u>	feet	<u>north</u>	to the	<u>NW</u>	corner, corner No. 4,
thence	<u>1500</u>	feet	<u>east</u>	to the	<u>NE</u>	corner, corner No. 1, the point of beginning.

Said claim is located in the:

NW 1/4 of Section 8, T 19 N, R 49 E, M.D.M.  
Eureka County, State of Nevada.

The boundaries of said claim were defined by law within sixty days from the date of posting of the Notice of Location. The location work, consisting of the making and filing of maps and the payment of fees prescribed by NRS 517.040, was completed by the date of recordation of this certificate.

Discoverer, Locator and Claimant:  
**Barrick Gold Exploration Inc.**

by:

Agent for Barrick Gold Exploration Inc.



DOC # 0226494

12/20/2013

03:50 PM

**Official Record**

Recording requested By  
BARRICK GOLD EXPLORATION INC

Eureka County - NV

Mike Rebaleati - Recorder

Fee: \$22.50

Page 1 of 1

RPTT:

Recorded By: AP

Book- 561 Page- 0051

WHEN RECORDED, RETURN TO:

Orson Tingey  
Barrick Gold Exploration Inc.  
293 Spruce Road  
Elko, NV 89801

This document does not contain any personal  
information (as defined by NRS 603A.040).



**CERTIFICATE OF LOCATION**

Lode Mining Claim

NOTICE IS HEREBY GIVEN that **Barrick Gold Exploration Inc.**, 293 Spruce Road, Elko, NV 89801, hereby claims under and pursuant to the laws of the State of Nevada and of the laws of the United States of America the following described LODE MINING CLAIM:

The name of the claim is the NMP 901.

This claim was located on October 1, 2013, by posting a Location Notice at the discovery monument.

The length of the claim is 10 feet in a easterly direction and 1490 feet in the opposite direction from the monument where the Location Notice is posted, and the width is 300 feet on each side of the center of the vein or lode, comprising in all 1500 feet in length and 600 feet in width, and generally following a easterly-westerly course.

The exterior boundaries are distinctly marked by four substantial monuments. Each corner monument consists of a 2" x 2" x 4' wooden post with aluminum tags attached, scribed with claim name and corner description, set one foot in the ground. The boundaries can be readily traced by beginning at corner No. 1, the NE corner:

thence	<u>600</u>	feet	<u>south</u>	to the	<u>SE</u>	corner, corner No. 2,
thence	<u>1500</u>	feet	<u>west</u>	to the	<u>SW</u>	corner, corner No. 3,
thence	<u>600</u>	feet	<u>north</u>	to the	<u>NW</u>	corner, corner No. 4,
thence	<u>1500</u>	feet	<u>east</u>	to the	<u>NE</u>	corner, corner No. 1, the point of beginning.

Said claim is located in the:

NE 1/4 of Section 8, T 19 N, R 49 E, M.D.M.  
Eureka County, State of Nevada.

The boundaries of said claim were defined by law within sixty days from the date of posting of the Notice of Location. The location work, consisting of the making and filing of maps and the payment of fees prescribed by NRS 517.040, was completed by the date of recordation of this certificate.

Discoverer, Locator and Claimant:  
**Barrick Gold Exploration Inc.**

by:

Agent for Barrick Gold Exploration Inc.

REC BLM-NVSO 19-DEC-13 NMC 1098599

DOC # 0226495

12/20/2013

03 50 PM

WHEN RECORDED, RETURN TO:  
Orson Tingey  
Barrick Gold Exploration Inc.  
293 Spruce Road  
Elko, NV 89801

**Official Record**

Recording requested By  
BARRICK GOLD EXPLORATION INC

Eureka County - NV

Mike Rebaleati - Recorder

Fee: \$22.50

Page 1 of 1

RPTT:

Recorded By: AP

Book- 561 Page- 0052

This document does not contain any personal  
information (as defined by NRS 603A.040).



0226495

**CERTIFICATE OF LOCATION**

Lode Mining Claim

NOTICE IS HEREBY GIVEN that **Barrick Gold Exploration Inc.**, 293 Spruce Road, Elko, NV 89801, hereby claims under and pursuant to the laws of the State of Nevada and of the laws of the United States of America the following described LODE MINING CLAIM:

The name of the claim is the NMP 902.

This claim was located on October 1, 2013, by posting a Location Notice at the discovery monument.

The length of the claim is 1490 feet in a easterly direction and 10 feet in the opposite direction from the monument where the Location Notice is posted, and the width is 300 feet on each side of the center of the vein or lode, comprising in all 1500 feet in length and 600 feet in width, and generally following a easterly-westerly course.

The exterior boundaries are distinctly marked by four substantial monuments. Each corner monument consists of a 2" x 2" x 4' wooden post with aluminum tags attached, scribed with claim name and corner description, set one foot in the ground. The boundaries can be readily traced by beginning at corner No. 1, the NE corner:

thence	<u>600</u>	feet	<u>south</u>	to the	<u>SE</u>	corner, corner No. 2,
thence	<u>1500</u>	feet	<u>west</u>	to the	<u>SW</u>	corner, corner No. 3,
thence	<u>600</u>	feet	<u>north</u>	to the	<u>NW</u>	corner, corner No. 4,
thence	<u>1500</u>	feet	<u>east</u>	to the	<u>NE</u>	corner, corner No. 1, the point of beginning.

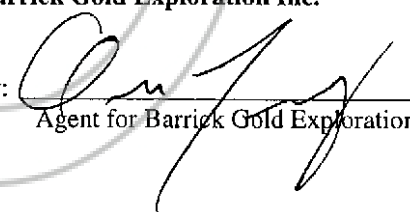
Said claim is located in the:

NE 1/4 of Section 8, T 19 N, R 49 E, M.D.M.  
NW 1/4 of Section 9, T 19 N, R 49 E, M.D.M.  
Eureka County, State of Nevada.

The boundaries of said claim were defined by law within sixty days from the date of posting of the Notice of Location. The location work, consisting of the making and filing of maps and the payment of fees prescribed by NRS 517.040, was completed by the date of recordation of this certificate.

Discoverer, Locator and Claimant:  
**Barrick Gold Exploration Inc.**

by:

  
Agent for Barrick Gold Exploration Inc.

DOC # 0226496

12/20/2013

03:50 PM

**Official Record**

Recording requested By  
BARRICK GOLD EXPLORATION INC

Eureka County - NV

Mike Rebaleati - Recorder

Fee: \$22.50

Page 1 of 1

RPTT:

Recorded By: AP

Book- 561 Page- 0053

**WHEN RECORDED, RETURN TO:**

Orson Tingey  
Barrick Gold Exploration Inc.  
293 Spruce Road  
Elko, NV 89801

This document does not contain any personal information (as defined by NRS 603A.040).



**CERTIFICATE OF LOCATION**

Lode Mining Claim

NOTICE IS HEREBY GIVEN that **Barrick Gold Exploration Inc.**, 293 Spruce Road, Elko, NV 89801, hereby claims under and pursuant to the laws of the State of Nevada and of the laws of the United States of America the following described LODE MINING CLAIM:

The name of the claim is the NMP 903.

This claim was located on October 1, 2013, by posting a Location Notice at the discovery monument.

The length of the claim is 1490 feet in a northerly direction and 10 feet in the opposite direction from the monument where the Location Notice is posted, and the width is 300 feet on each side of the center of the vein or lode, comprising in all 1500 feet in length and 600 feet in width, and generally following a northerly-southerly course.

The exterior boundaries are distinctly marked by four substantial monuments. Each corner monument consists of a 2" x 2" x 4' wooden post with aluminum tags attached, scribed with claim name and corner description, set one foot in the ground. The boundaries can be readily traced by beginning at corner No. 1, the NE corner:

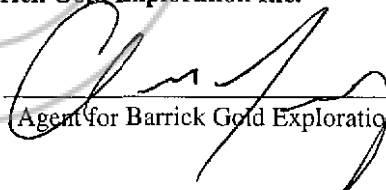
thence	<u>1500</u>	feet	<u>south</u>	to the	<u>SE</u>	corner, corner No. 2,
thence	<u>600</u>	feet	<u>west</u>	to the	<u>SW</u>	corner, corner No. 3,
thence	<u>1500</u>	feet	<u>north</u>	to the	<u>NW</u>	corner, corner No. 4,
thence	<u>600</u>	feet	<u>east</u>	to the	<u>NE</u>	corner, corner No. 1, the point of beginning.

Said claim is located in the:

NE 1/4 of Section 4, T 19 N, R 49 E, M.D.M.  
NW 1/4 of Section 4, T 19 N, R 49 E, M.D.M.  
SE 1/4 of Section 4, T 19 N, R 49 E, M.D.M.  
SW 1/4 of Section 4, T 19 N, R 49 E, M.D.M.  
Eureka County, State of Nevada.

The boundaries of said claim were defined by law within sixty days from the date of posting of the Notice of Location. The location work, consisting of the making and filing of maps and the payment of fees prescribed by NRS 517.040, was completed by the date of recordation of this certificate.

Discoverer, Locator and Claimant:  
**Barrick Gold Exploration Inc.**

by:   
Agent for Barrick Gold Exploration Inc.

DOC # 0226497

12/20/2013

03:50 PM

WHEN RECORDED, RETURN TO:  
Orson Tingey  
Barrick Gold Exploration Inc.  
293 Spruce Road  
Elko, NV 89801

**Official Record**

Recording requested By  
BARRICK GOLD EXPLORATION INC

Eureka County - NV

Mike Rebaleati - Recorder

Fee: \$22.50

Page 1 of 1

RPTT:

Recorded By: AP

Book- 561 Page- 0054

This document does not contain any personal  
information (as defined by NRS 603A.040).



0226497

**CERTIFICATE OF LOCATION**

Lode Mining Claim

NOTICE IS HEREBY GIVEN that **Barrick Gold Exploration Inc.**, 293 Spruce Road, Elko, NV 89801, hereby claims under and pursuant to the laws of the State of Nevada and of the laws of the United States of America the following described LODE MINING CLAIM:

The name of the claim is the NMP 904.

This claim was located on October 1, 2013, by posting a Location Notice at the discovery monument.

The length of the claim is 1490 feet in a northerly direction and 10 feet in the opposite direction from the monument where the Location Notice is posted, and the width is 300 feet on each side of the center of the vein or lode, comprising in all 1500 feet in length and 600 feet in width, and generally following a northerly-southerly course.

The exterior boundaries are distinctly marked by four substantial monuments. Each corner monument consists of a 2" x 2" x 4' wooden post with aluminum tags attached, scribed with claim name and corner description, set one foot in the ground. The boundaries can be readily traced by beginning at corner No. 1, the NE corner:

thence	<u>1500</u>	feet	<u>south</u>	to the	<u>SE</u>	corner, corner No. 2,
thence	<u>600</u>	feet	<u>west</u>	to the	<u>SW</u>	corner, corner No. 3,
thence	<u>1500</u>	feet	<u>north</u>	to the	<u>NW</u>	corner, corner No. 4,
thence	<u>600</u>	feet	<u>east</u>	to the	<u>NE</u>	corner, corner No. 1, the point of beginning.

Said claim is located in the:

NE 1/4 of Section 4, T 19 N, R 49 E, M.D.M.

SE 1/4 of Section 4, T 19 N, R 49 E, M.D.M.

Eureka County, State of Nevada.

The boundaries of said claim were defined by law within sixty days from the date of posting of the Notice of Location. The location work, consisting of the making and filing of maps and the payment of fees prescribed by NRS 517.040, was completed by the date of recordation of this certificate.

Discoverer, Locator and Claimant:

**Barrick Gold Exploration Inc.**

by: 

Agent for Barrick Gold Exploration Inc.

REC BLM-NVSD 19-DEC-13 NMC 1098602

**Official Record**Recording requested By  
BARRICK GOLD EXPLORATION INC

Eureka County - NV

Mike Rebaleati - Recorder

Fee: \$22.50

Page 1 of 1

RPTT:

Recorded By AP

Book- 561 Page- 0055

**WHEN RECORDED, RETURN TO:**Orson Tingey  
Barrick Gold Exploration Inc.  
293 Spruce Road  
Elko, NV 89801This document does not contain any personal  
information (as defined by NRS 603A.040).

0226498

**CERTIFICATE OF LOCATION****Lode Mining Claim**NOTICE IS HEREBY GIVEN that **Barrick Gold Exploration Inc.**, 293 Spruce Road, Elko, NV 89801, hereby claims under and pursuant to the laws of the State of Nevada and of the laws of the United States of America the following described LODE MINING CLAIM:The name of the claim is the NMP 905.This claim was located on October 1, 2013, by posting a Location Notice at the discovery monument.The length of the claim is 10 feet in a easterly direction and 1490 feet in the opposite direction from the monument where the Location Notice is posted, and the width is 300 feet on each side of the center of the vein or lode, comprising in all 1500 feet in length and 600 feet in width, and generally following a easterly-westerly course.The exterior boundaries are distinctly marked by four substantial monuments. Each corner monument consists of a 2" x 2" x 4' wooden post with aluminum tags attached, scribed with claim name and corner description, set one foot in the ground. The boundaries can be readily traced by beginning at corner No. 1, the NE corner:

thence	<u>600</u>	feet	<u>south</u>	to the	<u>SE</u>	corner, corner No. 2,
thence	<u>1500</u>	feet	<u>west</u>	to the	<u>SW</u>	corner, corner No. 3,
thence	<u>600</u>	feet	<u>north</u>	to the	<u>NW</u>	corner, corner No. 4,
thence	<u>1500</u>	feet	<u>east</u>	to the	<u>NE</u>	corner, corner No. 1, the point of beginning.

Said claim is located in the:

SW 1/4 of Section 4, T 19 N, R 49 E, M.D.M.  
Eureka County, State of Nevada.

The boundaries of said claim were defined by law within sixty days from the date of posting of the Notice of Location. The location work, consisting of the making and filing of maps and the payment of fees prescribed by NRS 517.040, was completed by the date of recordation of this certificate.

Discoverer, Locator and Claimant:

**Barrick Gold Exploration Inc.**

by:

Agent for Barrick Gold Exploration Inc.

WHEN RECORDED, RETURN TO:  
Orson Tingey  
Barrick Gold Exploration Inc.  
293 Spruce Road  
Elko, NV 89801

This document does not contain any personal  
information (as defined by NRS 603A.040).

DOC # 0226499

12/20/2013

03:50 PM

**Official Record**

Recording requested By  
BARRICK GOLD EXPLORATION INC

Eureka County - NV

Mike Rebaleati - Recorder

Fee: \$22.50

Page 1 of 1

RPTT:

Recorded By: AP

Book- 561 Page- 0056



0226499

**CERTIFICATE OF LOCATION**

Lode Mining Claim

NOTICE IS HEREBY GIVEN that **Barrick Gold Exploration Inc.**, 293 Spruce Road, Elko, NV 89801, hereby claims under and pursuant to the laws of the State of Nevada and of the laws of the United States of America the following described LODE MINING CLAIM:

The name of the claim is the NMP 906.

This claim was located on October 1, 2013, by posting a Location Notice at the discovery monument.

The length of the claim is 1190 feet in a easterly direction and 10 feet in the opposite direction from the monument where the Location Notice is posted, and the width is 300 feet on each side of the center of the vein or lode, comprising in all 1200 feet in length and 600 feet in width, and generally following a easterly-westerly course.

The exterior boundaries are distinctly marked by four substantial monuments. Each corner monument consists of a 2" x 2" x 4' wooden post with aluminum tags attached, scribed with claim name and corner description, set one foot in the ground. The boundaries can be readily traced by beginning at corner No. 1, the NE corner:

thence	<u>600</u>	feet	<u>south</u>	to the	<u>SE</u>	corner, corner No. 2,
thence	<u>900</u>	feet	<u>west</u>	to the	<u>SW</u>	corner, corner No. 3,
thence	<u>600</u>	feet	<u>north</u>	to the	<u>NW</u>	corner, corner No. 4,
thence	<u>900</u>	feet	<u>east</u>	to the	<u>NE</u>	corner, corner No. 1, the point of beginning.

Said claim is located in the:

SE 1/4 of Section 4, T 19 N, R 49 E, M.D.M.  
SW 1/4 of Section 4, T 19 N, R 49 E, M.D.M.  
Eureka County, State of Nevada.

The boundaries of said claim were defined by law within sixty days from the date of posting of the Notice of Location. The location work, consisting of the making and filing of maps and the payment of fees prescribed by NRS 517.040, was completed by the date of recordation of this certificate.

Discoverer, Locator and Claimant:  
**Barrick Gold Exploration Inc.**

by:

  
Agent for Barrick Gold Exploration Inc.

WHEN RECORDED, RETURN TO:  
Orson Tingey  
Barrick Gold Exploration Inc.  
293 Spruce Road  
Elko, NV 89801

This document does not contain any personal  
information (as defined by NRS 603A.040).

DOC # 0226500

12/20/2013

03:50 PM

Official Record

Recording requested By  
BARRICK GOLD EXPLORATION INC

Eureka County - NV

Mike Rebaleati - Recorder

Fee: \$22.50

Page 1 of 1

RPTT:

Recorded By: AP

Book- 561 Page- 0057



0226500

**CERTIFICATE OF LOCATION**

Lode Mining Claim

NOTICE IS HEREBY GIVEN that **Barrick Gold Exploration Inc.**, 293 Spruce Road, Elko, NV 89801, hereby claims under and pursuant to the laws of the State of Nevada and of the laws of the United States of America the following described LODE MINING CLAIM:

The name of the claim is the NMP 907.

This claim was located on October 1, 2013, by posting a Location Notice at the discovery monument.

The length of the claim is 10 feet in a easterly direction and 1490 feet in the opposite direction from the monument where the Location Notice is posted, and the width is 300 feet on each side of the center of the vein or lode, comprising in all 1500 feet in length and 600 feet in width, and generally following a easterly-westerly course.

The exterior boundaries are distinctly marked by four substantial monuments. Each corner monument consists of a 2" x 2" x 4' wooden post with aluminum tags attached, scribed with claim name and corner description, set one foot in the ground. The boundaries can be readily traced by beginning at corner No. 1, the NE corner:

thence	<u>600</u>	feet	<u>south</u>	to the	<u>SE</u>	corner, corner No. 2,
thence	<u>1500</u>	feet	<u>west</u>	to the	<u>SW</u>	corner, corner No. 3,
thence	<u>600</u>	feet	<u>north</u>	to the	<u>NW</u>	corner, corner No. 4,
thence	<u>1500</u>	feet	<u>east</u>	to the	<u>NE</u>	corner, corner No. 1, the point of beginning.

Said claim is located in the:

SW 1/4 of Section 4, T 19 N, R 49 E, M.D.M.  
Eureka County, State of Nevada.

The boundaries of said claim were defined by law within sixty days from the date of posting of the Notice of Location. The location work, consisting of the making and filing of maps and the payment of fees prescribed by NRS 517.040, was completed by the date of recordation of this certificate.

Discoverer, Locator and Claimant:  
**Barrick Gold Exploration Inc.**

by:

  
Agent for Barrick Gold Exploration Inc.



DOC # 0226501

12/20/2013

03:50 PM

## WHEN RECORDED, RETURN TO:

Orson Tingey  
Barrick Gold Exploration Inc.  
293 Spruce Road  
Elko, NV 89801

## Official Record

Recording requested By  
BARRICK GOLD EXPLORATION INC

Eureka County - NV

Mike Rebaleati - Recorder

Fee: \$22.50

Page 1 of 1

RPTT:

Recorded By: AP

Book- 561 Page- 0058

This document does not contain any personal  
information (as defined by NRS 603A.040).



0226501

**CERTIFICATE OF LOCATION**

Lode Mining Claim

NOTICE IS HEREBY GIVEN that **Barrick Gold Exploration Inc.**, 293 Spruce Road, Elko, NV 89801, hereby claims under and pursuant to the laws of the State of Nevada and of the laws of the United States of America the following described LODE MINING CLAIM:

The name of the claim is the NMP 908.

This claim was located on October 1, 2013, by posting a Location Notice at the discovery monument.

The length of the claim is 1490 feet in a easterly direction and 10 feet in the opposite direction from the monument where the Location Notice is posted, and the width is 300 feet on each side of the center of the vein or lode, comprising in all 1500 feet in length and 600 feet in width, and generally following a easterly-westerly course.

The exterior boundaries are distinctly marked by four substantial monuments. Each corner monument consists of a 2" x 2" x 4' wooden post with aluminum tags attached, scribed with claim name and corner description, set one foot in the ground. The boundaries can be readily traced by beginning at corner No. 1, the NE corner:

thence	<u>600</u>	feet	<u>south</u>	to the	<u>SE</u>	corner, corner No. 2,
thence	<u>1500</u>	feet	<u>west</u>	to the	<u>SW</u>	corner, corner No. 3,
thence	<u>600</u>	feet	<u>north</u>	to the	<u>NW</u>	corner, corner No. 4,
thence	<u>1500</u>	feet	<u>east</u>	to the	<u>NE</u>	corner, corner No. 1, the point of beginning.

Said claim is located in the:

SE 1/4 of Section 4, T 19 N, R 49 E, M.D.M.

SW 1/4 of Section 4, T 19 N, R 49 E, M.D.M.

Eureka County, State of Nevada.

The boundaries of said claim were defined by law within sixty days from the date of posting of the Notice of Location. The location work, consisting of the making and filing of maps and the payment of fees prescribed by NRS 517.040, was completed by the date of recordation of this certificate.

Discoverer, Locator and Claimant:

**Barrick Gold Exploration Inc.**

by: 

Agent for Barrick Gold Exploration Inc.

DOC # 0226502

12/20/2013

03:50 PM

**Official Record**Recording requested By  
BARRICK GOLD EXPLORATION INC

Eureka County - NV

Mike Rebaleati - Recorder

Fee: \$22.50

Page 1 of 1

RPTT:

Recorded By: AP

Book- 561 Page- 0059



0226502

**WHEN RECORDED, RETURN TO:**Orson Tingey  
Barrick Gold Exploration Inc.  
293 Spruce Road  
Elko, NV 89801This document does not contain any personal  
information (as defined by NRS 603A.040).**CERTIFICATE OF LOCATION**

Lode Mining Claim

NOTICE IS HEREBY GIVEN that **Barrick Gold Exploration Inc.**, 293 Spruce Road, Elko, NV 89801, hereby claims under and pursuant to the laws of the State of Nevada and of the laws of the United States of America the following described **LODE MINING CLAIM**:The name of the claim is the NMP 909.This claim was located on October 1, 2013, by posting a Location Notice at the discovery monument.The length of the claim is 10 feet in a easterly direction and 1490 feet in the opposite direction from the monument where the Location Notice is posted, and the width is 300 feet on each side of the center of the vein or lode, comprising in all 1500 feet in length and 600 feet in width, and generally following a easterly-westerly course.The exterior boundaries are distinctly marked by four substantial monuments. Each corner monument consists of a 2" x 2" x 4' wooden post with aluminum tags attached, scribed with claim name and corner description, set one foot in the ground. The boundaries can be readily traced by beginning at corner No. 1, the NE corner:

thence	<u>600</u>	feet	<u>south</u>	to the	<u>SE</u>	corner, corner No. 2,
thence	<u>1500</u>	feet	<u>west</u>	to the	<u>SW</u>	corner, corner No. 3,
thence	<u>600</u>	feet	<u>north</u>	to the	<u>NW</u>	corner, corner No. 4,
thence	<u>1500</u>	feet	<u>east</u>	to the	<u>NE</u>	corner, corner No. 1, the point of beginning.

Said claim is located in the:

NW 1/4 of Section 9, T 19 N, R 49 E, M.D.M.  
SW 1/4 of Section 4, T 19 N, R 49 E, M.D.M.  
Eureka County, State of Nevada.

The boundaries of said claim were defined by law within sixty days from the date of posting of the Notice of Location. The location work, consisting of the making and filing of maps and the payment of fees prescribed by NRS 517.040, was completed by the date of recordation of this certificate.

Discoverer, Locator and Claimant:  
**Barrick Gold Exploration Inc.**

by:

  
Agent for Barrick Gold Exploration Inc.

REC BLM-NVSO 19-DEC-13 NMC 1098607

DOC # 0226503

12/20/2013

03:50 PM

## WHEN RECORDED, RETURN TO:

Orson Tingey  
Barrick Gold Exploration Inc.  
293 Spruce Road  
Elko, NV 89801

## Official Record

Recording requested By  
BARRICK GOLD EXPLORATION INC

Eureka County - NV

Mike Rebaleati - Recorder

Fee: \$22.50

Page 1 of 1

RPTT:

Recorded By: AP

Book- 561 Page- 0060

This document does not contain any personal  
information (as defined by NRS 603A.040).



0226503

**CERTIFICATE OF LOCATION**

Lode Mining Claim

NOTICE IS HEREBY GIVEN that **Barrick Gold Exploration Inc.**, 293 Spruce Road, Elko, NV 89801, hereby claims under and pursuant to the laws of the State of Nevada and of the laws of the United States of America the following described **LODE MINING CLAIM**:

The name of the claim is the NMP 910.

This claim was located on October 1, 2013, by posting a Location Notice at the discovery monument.

The length of the claim is 1490 feet in a easterly direction and 10 feet in the opposite direction from the monument where the Location Notice is posted, and the width is 300 feet on each side of the center of the vein or lode, comprising in all 1500 feet in length and 600 feet in width, and generally following a easterly-westerly course.

The exterior boundaries are distinctly marked by four substantial monuments. Each corner monument consists of a 2" x 2" x 4' wooden post with aluminum tags attached, scribed with claim name and corner description, set one foot in the ground. The boundaries can be readily traced by beginning at corner No. 1, the NE corner:

thence	<u>600</u>	feet	<u>south</u>	to the	<u>SE</u>	corner, corner No. 2,
thence	<u>1500</u>	feet	<u>west</u>	to the	<u>SW</u>	corner, corner No. 3,
thence	<u>600</u>	feet	<u>north</u>	to the	<u>NW</u>	corner, corner No. 4,
thence	<u>1500</u>	feet	<u>east</u>	to the	<u>NE</u>	corner, corner No. 1, the point of beginning.

Said claim is located in the:

NE 1/4 of Section 9, T 19 N, R 49 E, M.D.M.  
NW 1/4 of Section 9, T 19 N, R 49 E, M.D.M.  
SE 1/4 of Section 4, T 19 N, R 49 E, M.D.M.  
SW 1/4 of Section 4, T 19 N, R 49 E, M.D.M.  
Eureka County, State of Nevada.

The boundaries of said claim were defined by law within sixty days from the date of posting of the Notice of Location. The location work, consisting of the making and filing of maps and the payment of fees prescribed by NRS 517.040, was completed by the date of recordation of this certificate.

Discoverer, Locator and Claimant:

**Barrick Gold Exploration Inc.**

by: 

Agent for Barrick Gold Exploration Inc.

## Official Record

Recording requested By  
BARRICK GOLD EXPLORATION INC

Eureka County - NV

Mike Rebaleati - Recorder

Fee: \$22.50

Page 1 of 1

RPTT:

Recorded By: AP

Book- 561 Page- 0061

## WHEN RECORDED, RETURN TO:

Orson Tingey  
Barrick Gold Exploration Inc.  
293 Spruce Road  
Elko, NV 89801This document does not contain any personal  
information (as defined by NRS 603A.040).**CERTIFICATE OF LOCATION**

## Lode Mining Claim

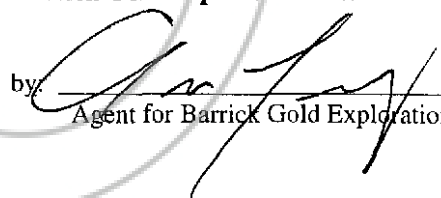
NOTICE IS HEREBY GIVEN that **Barrick Gold Exploration Inc.**, 293 Spruce Road, Elko, NV 89801, hereby claims under and pursuant to the laws of the State of Nevada and of the laws of the United States of America the following described **LODE MINING CLAIM**:The name of the claim is the NMP 911.This claim was located on October 1, 2013, by posting a Location Notice at the discovery monument.The length of the claim is 10 feet in a easterly direction and 1490 feet in the opposite direction from the monument where the Location Notice is posted, and the width is 300 feet on each side of the center of the vein or lode, comprising in all 1500 feet in length and 600 feet in width, and generally following a easterly-westerly course.The exterior boundaries are distinctly marked by four substantial monuments. Each corner monument consists of a 2" x 2" x 4' wooden post with aluminum tags attached, scribed with claim name and corner description, set one foot in the ground. The boundaries can be readily traced by beginning at corner No. 1, the NE corner:

thence	<u>600</u>	feet	<u>south</u>	to the	<u>SE</u>	corner, corner No. 2,
thence	<u>1500</u>	feet	<u>west</u>	to the	<u>SW</u>	corner, corner No. 3,
thence	<u>600</u>	feet	<u>north</u>	to the	<u>NW</u>	corner, corner No. 4,
thence	<u>1500</u>	feet	<u>east</u>	to the	<u>NE</u>	corner, corner No. 1, the point of beginning.

Said claim is located in the:

NW 1/4 of Section 9, T 19 N, R 49 E, M.D.M.  
Eureka County, State of Nevada.

The boundaries of said claim were defined by law within sixty days from the date of posting of the Notice of Location. The location work, consisting of the making and filing of maps and the payment of fees prescribed by NRS 517.040, was completed by the date of recordation of this certificate.

Discoverer, Locator and Claimant:  
**Barrick Gold Exploration Inc.**by   
Agent for Barrick Gold Exploration Inc.

DOC # 0226505

12/20/2013

03:50 PM

WHEN RECORDED, RETURN TO:

Orson Tingey  
Barrick Gold Exploration Inc.  
293 Spruce Road  
Elko, NV 89801

**Official Record**

Recording requested By  
BARRICK GOLD EXPLORATION INC

Eureka County - NV

Mike Rebaleati - Recorder

Fee: \$22.50

Page 1 of 1

RPTT:..

Recorded By: AP

Book- 561 Page- 0062

This document does not contain any personal  
information (as defined by NRS 603A.040).



0226505

**CERTIFICATE OF LOCATION**

Lode Mining Claim

NOTICE IS HEREBY GIVEN that **Barrick Gold Exploration Inc.**, 293 Spruce Road, Elko, NV 89801, hereby claims under and pursuant to the laws of the State of Nevada and of the laws of the United States of America the following described LODE MINING CLAIM:

The name of the claim is the NMP 912.

This claim was located on October 1, 2013, by posting a Location Notice at the discovery monument.

The length of the claim is 1490 feet in a easterly direction and 10 feet in the opposite direction from the monument where the Location Notice is posted, and the width is 300 feet on each side of the center of the vein or lode, comprising in all 1500 feet in length and 600 feet in width, and generally following a easterly-westerly course.

The exterior boundaries are distinctly marked by four substantial monuments. Each corner monument consists of a 2" x 2" x 4' wooden post with aluminum tags attached, scribed with claim name and corner description, set one foot in the ground. The boundaries can be readily traced by beginning at corner No. 1, the NE corner:

thence	<u>600</u>	feet	<u>south</u>	to the	<u>SE</u>	corner, corner No. 2,
thence	<u>1500</u>	feet	<u>west</u>	to the	<u>SW</u>	corner, corner No. 3,
thence	<u>600</u>	feet	<u>north</u>	to the	<u>NW</u>	corner, corner No. 4,
thence	<u>1500</u>	feet	<u>east</u>	to the	<u>NE</u>	corner, corner No. 1, the point of beginning.

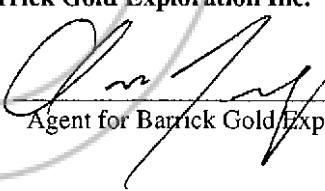
Said claim is located in the:

NE 1/4 of Section 9, T 19 N, R 49 E, M.D.M.  
NW 1/4 of Section 9, T 19 N, R 49 E, M.D.M.  
Eureka County, State of Nevada.

The boundaries of said claim were defined by law within sixty days from the date of posting of the Notice of Location. The location work, consisting of the making and filing of maps and the payment of fees prescribed by NRS 517.040, was completed by the date of recordation of this certificate.

Discoverer, Locator and Claimant:  
**Barrick Gold Exploration Inc.**

by:

  
Agent for Barrick Gold Exploration Inc.

REC BLM-NVSO 19-DEC-13 NMC 1098610

12/20/2013

03:50 PM

## WHEN RECORDED, RETURN TO:

Orson Tingey  
Barrick Gold Exploration Inc.  
293 Spruce Road  
Elko, NV 89801

## Official Record

Recording requested By  
BARRICK GOLD EXPLORATION INC

Eureka County - NV

Mike Rebaleati - Recorder

Fee: \$22.50

Page 1 of 1

RPTT:

Recorded By: AP

Book- 561 Page- 0063

This document does not contain any personal  
information (as defined by NRS 603A.040).



0226506

**CERTIFICATE OF LOCATION**

## Lode Mining Claim

NOTICE IS HEREBY GIVEN that **Barrick Gold Exploration Inc.**, 293 Spruce Road, Elko, NV 89801, hereby claims under and pursuant to the laws of the State of Nevada and of the laws of the United States of America the following described LODE MINING CLAIM:

The name of the claim is the NMP 913.

This claim was located on October 1, 2013, by posting a Location Notice at the discovery monument.

The length of the claim is 10 feet in a easterly direction and 1490 feet in the opposite direction from the monument where the Location Notice is posted, and the width is 300 feet on each side of the center of the vein or lode, comprising in all 1500 feet in length and 600 feet in width, and generally following a easterly-westerly course.

The exterior boundaries are distinctly marked by four substantial monuments. Each corner monument consists of a 2" x 2" x 4' wooden post with aluminum tags attached, scribed with claim name and corner description, set one foot in the ground. The boundaries can be readily traced by beginning at corner No. 1, the NE corner:

thence	<u>600</u>	feet	<u>south</u>	to the	<u>SE</u>	corner, corner No. 2,
thence	<u>1500</u>	feet	<u>west</u>	to the	<u>SW</u>	corner, corner No. 3,
thence	<u>600</u>	feet	<u>north</u>	to the	<u>NW</u>	corner, corner No. 4,
thence	<u>1500</u>	feet	<u>east</u>	to the	<u>NE</u>	corner, corner No. 1, the point of beginning.

Said claim is located in the:

NW 1/4 of Section 9, T 19 N, R 49 E, M.D.M.  
Eureka County, State of Nevada.

The boundaries of said claim were defined by law within sixty days from the date of posting of the Notice of Location. The location work, consisting of the making and filing of maps and the payment of fees prescribed by NRS 517.040, was completed by the date of recordation of this certificate.

Discoverer, Locator and Claimant:  
**Barrick Gold Exploration Inc.**

by:

  
Agent for Barrick Gold Exploration Inc.

12/20/2013

03:50 PM

## WHEN RECORDED, RETURN TO:

Orson Tingey  
Barrick Gold Exploration Inc.  
293 Spruce Road  
Elko, NV 89801

## Official Record

Recording requested By  
BARRICK GOLD EXPLORATION INC

Eureka County - NV

Mike Rebaleati - Recorder

Fee: \$22.50

Page 1 of 1

RPTT:

Recorded By: AP

Book- 561 Page- 0064

This document does not contain any personal  
information (as defined by NRS 603A.040).



0226507

**CERTIFICATE OF LOCATION**

## Lode Mining Claim

NOTICE IS HEREBY GIVEN that **Barrick Gold Exploration Inc.**, 293 Spruce Road, Elko, NV 89801, hereby claims under and pursuant to the laws of the State of Nevada and of the laws of the United States of America the following described LODE MINING CLAIM:

The name of the claim is the NMP 914.

This claim was located on October 1, 2013, by posting a Location Notice at the discovery monument.

The length of the claim is 1490 feet in a easterly direction and 10 feet in the opposite direction from the monument where the Location Notice is posted, and the width is 300 feet on each side of the center of the vein or lode, comprising in all 1500 feet in length and 600 feet in width, and generally following a easterly-westerly course.

The exterior boundaries are distinctly marked by four substantial monuments. Each corner monument consists of a 2" x 2" x 4' wooden post with aluminum tags attached, scribed with claim name and corner description, set one foot in the ground. The boundaries can be readily traced by beginning at corner No. 1, the NE corner:

thence	<u>600</u>	feet	<u>south</u>	to the	<u>SE</u>	corner, corner No. 2,
thence	<u>1500</u>	feet	<u>west</u>	to the	<u>SW</u>	corner, corner No. 3,
thence	<u>600</u>	feet	<u>north</u>	to the	<u>NW</u>	corner, corner No. 4,
thence	<u>1500</u>	feet	<u>east</u>	to the	<u>NE</u>	corner, corner No. 1, the point of beginning.

Said claim is located in the:

NE 1/4 of Section 9, T 19 N, R 49 E, M.D.M.  
NW 1/4 of Section 9, T 19 N, R 49 E, M.D.M.  
Eureka County, State of Nevada.

The boundaries of said claim were defined by law within sixty days from the date of posting of the Notice of Location. The location work, consisting of the making and filing of maps and the payment of fees prescribed by NRS 517.040, was completed by the date of recordation of this certificate.

Discoverer, Locator and Claimant:  
**Barrick Gold Exploration Inc.**

by:

Agent for Barrick Gold Exploration Inc.



WHEN RECORDED, RETURN TO:  
Orson Tingey  
Barrick Gold Exploration Inc.  
293 Spruce Road  
Elko, NV 89801

**Official Record**

Recording requested By  
BARRICK GOLD EXPLORATION INC

Eureka County - NV

Mike Rebaleati - Recorder

Fee: \$22.50

Page 1 of 1

RPTT:

Recorded By AP

Book- 561 Page- 0065



0226508

This document does not contain any personal information (as defined by NRS 603A.040).

**CERTIFICATE OF LOCATION****Lode Mining Claim**

NOTICE IS HEREBY GIVEN that **Barrick Gold Exploration Inc.**, 293 Spruce Road, Elko, NV 89801, hereby claims under and pursuant to the laws of the State of Nevada and of the laws of the United States of America the following described LODE MINING CLAIM:

The name of the claim is the NMP 915.

This claim was located on October 1, 2013, by posting a Location Notice at the discovery monument.

The length of the claim is 10 feet in a easterly direction and 1490 feet in the opposite direction from the monument where the Location Notice is posted, and the width is 300 feet on each side of the center of the vein or lode, comprising in all 1500 feet in length and 600 feet in width, and generally following a easterly-westerly course.

The exterior boundaries are distinctly marked by four substantial monuments. Each corner monument consists of a 2" x 2" x 4' wooden post with aluminum tags attached, scribed with claim name and corner description, set one foot in the ground. The boundaries can be readily traced by beginning at corner No. 1, the NE corner:

thence	<u>600</u>	feet	<u>south</u>	to the	<u>SE</u>	corner, corner No. 2,
thence	<u>1500</u>	feet	<u>west</u>	to the	<u>SW</u>	corner, corner No. 3,
thence	<u>600</u>	feet	<u>north</u>	to the	<u>NW</u>	corner, corner No. 4,
thence	<u>1500</u>	feet	<u>east</u>	to the	<u>NE</u>	corner, corner No. 1, the point of beginning.

Said claim is located in the:

NW 1/4 of Section 9, T 19 N, R 49 E, M.D.M.  
Eureka County, State of Nevada.

The boundaries of said claim were defined by law within sixty days from the date of posting of the Notice of Location. The location work, consisting of the making and filing of maps and the payment of fees prescribed by NRS 517.040, was completed by the date of recordation of this certificate.

Discoverer, Locator and Claimant:  
**Barrick Gold Exploration Inc.**

by:

  
Agent for Barrick Gold Exploration Inc.

## WHEN RECORDED, RETURN TO:

Orson Tingey  
Barrick Gold Exploration Inc.  
293 Spruce Road  
Elko, NV 89801

## Official Record

Recording requested By  
BARRICK GOLD EXPLORATION INC

Eureka County - NV  
Mike Rebaleati - Recorder

Fee: \$22.50

Page 1 of 1

RPTT:

Recorded By: AP

Book- 561 Page- 0066

This document does not contain any personal  
information (as defined by NRS 603A.040).

**CERTIFICATE OF LOCATION**

## Lode Mining Claim

NOTICE IS HEREBY GIVEN that **Barrick Gold Exploration Inc.**, 293 Spruce Road, Elko, NV 89801, hereby claims under and pursuant to the laws of the State of Nevada and of the laws of the United States of America the following described LODE MINING CLAIM:

The name of the claim is the NMP 916.

This claim was located on October 1, 2013, by posting a Location Notice at the discovery monument.

The length of the claim is 1490 feet in a easterly direction and 10 feet in the opposite direction from the monument where the Location Notice is posted, and the width is 300 feet on each side of the center of the vein or lode, comprising in all 1500 feet in length and 600 feet in width, and generally following a easterly-westerly course.

The exterior boundaries are distinctly marked by four substantial monuments. Each corner monument consists of a 2" x 2" x 4' wooden post with aluminum tags attached, scribed with claim name and corner description, set one foot in the ground. The boundaries can be readily traced by beginning at corner No. 1, the NE corner:

thence	<u>600</u>	feet	<u>south</u>	to the	<u>SE</u>	corner, corner No. 2,
thence	<u>1500</u>	feet	<u>west</u>	to the	<u>SW</u>	corner, corner No. 3,
thence	<u>600</u>	feet	<u>north</u>	to the	<u>NW</u>	corner, corner No. 4,
thence	<u>1500</u>	feet	<u>east</u>	to the	<u>NE</u>	corner, corner No. 1, the point of beginning.

Said claim is located in the:

NE 1/4 of Section 9, T 19 N, R 49 E, M.D.M.  
NW 1/4 of Section 9, T 19 N, R 49 E, M.D.M.  
Eureka County, State of Nevada.

The boundaries of said claim were defined by law within sixty days from the date of posting of the Notice of Location. The location work, consisting of the making and filing of maps and the payment of fees prescribed by NRS 517.040, was completed by the date of recordation of this certificate.

Discoverer, Locator and Claimant:

**Barrick Gold Exploration Inc.**

by: 

Agent for Barrick Gold Exploration Inc.

DOC # 0226510

12/20/2013

03:50 PM

WHEN RECORDED, RETURN TO:

Orson Tingey  
Barrick Gold Exploration Inc.  
293 Spruce Road  
Elko, NV 89801

Official Record

Recording requested By  
BARRICK GOLD EXPLORATION INC

Eureka County - NV

Mike Rebaleati - Recorder

Fee: \$22.50

Page 1 of 1

RPTT:

Recorded By: AP

Book- 561 Page- 0067

This document does not contain any personal  
information (as defined by NRS 603A.040).



0226510

**CERTIFICATE OF LOCATION**

Lode Mining Claim

NOTICE IS HEREBY GIVEN that **Barrick Gold Exploration Inc.**, 293 Spruce Road, Elko, NV 89801, hereby claims under and pursuant to the laws of the State of Nevada and of the laws of the United States of America the following described LODE MINING CLAIM:

The name of the claim is the NMP 917.

This claim was located on September 30, 2013, by posting a Location Notice at the discovery monument.

The length of the claim is 10 feet in a easterly direction and 1490 feet in the opposite direction from the monument where the Location Notice is posted, and the width is 300 feet on each side of the center of the vein or lode, comprising in all 1500 feet in length and 600 feet in width, and generally following a easterly-westerly course.

The exterior boundaries are distinctly marked by four substantial monuments. Each corner monument consists of a 2" x 2" x 4' wooden post with aluminum tags attached, scribed with claim name and corner description, set one foot in the ground. The boundaries can be readily traced by beginning at corner No. 1, the NE corner:

thence	<u>600</u>	feet	<u>south</u>	to the	<u>SE</u>	corner, corner No. 2,
thence	<u>1500</u>	feet	<u>west</u>	to the	<u>SW</u>	corner, corner No. 3,
thence	<u>600</u>	feet	<u>north</u>	to the	<u>NW</u>	corner, corner No. 4,
thence	<u>1500</u>	feet	<u>east</u>	to the	<u>NE</u>	corner, corner No. 1, the point of beginning.

Said claim is located in the:

NE 1/4 of Section 4, T 19 N, R 49 E, M.D.M.  
Eureka County, State of Nevada.

The boundaries of said claim were defined by law within sixty days from the date of posting of the Notice of Location. The location work, consisting of the making and filing of maps and the payment of fees prescribed by NRS 517.040, was completed by the date of recordation of this certificate.

Discoverer, Locator and Claimant:  
**Barrick Gold Exploration Inc.**

by:

Agent for Barrick Gold Exploration Inc.

DOC # 0226511

12/20/2013

03:50 PM

**Official Record**

Recording requested By  
BARRICK GOLD EXPLORATION INC

Eureka County - NV

Mike Rebaleati - Recorder

Fee: \$22.50

Page 1 of 1

RPTT:

Recorded By: AP

Book- 561 Page- 0068

**WHEN RECORDED, RETURN TO:**

Orson Tingey  
Barrick Gold Exploration Inc.  
293 Spruce Road  
Elko, NV 89801

This document does not contain any personal  
information (as defined by NRS 603A.040).



0226511

**CERTIFICATE OF LOCATION**

Lode Mining Claim

NOTICE IS HEREBY GIVEN that **Barrick Gold Exploration Inc.**, 293 Spruce Road, Elko, NV 89801, hereby claims under and pursuant to the laws of the State of Nevada and of the laws of the United States of America the following described LODE MINING CLAIM:

The name of the claim is the NMP 918.

This claim was located on September 30, 2013, by posting a Location Notice at the discovery monument.

The length of the claim is 10 feet in a easterly direction and 1490 feet in the opposite direction from the monument where the Location Notice is posted, and the width is 300 feet on each side of the center of the vein or lode, comprising in all 1500 feet in length and 600 feet in width, and generally following a easterly-westerly course.

The exterior boundaries are distinctly marked by four substantial monuments. Each corner monument consists of a 2" x 2" x 4' wooden post with aluminum tags attached, scribed with claim name and corner description, set one foot in the ground. The boundaries can be readily traced by beginning at corner No. 1, the NE corner:

thence	<u>600</u>	feet	<u>south</u>	to the	<u>SE</u>	corner, corner No. 2,
thence	<u>1500</u>	feet	<u>west</u>	to the	<u>SW</u>	corner, corner No. 3,
thence	<u>600</u>	feet	<u>north</u>	to the	<u>NW</u>	corner, corner No. 4,
thence	<u>1500</u>	feet	<u>east</u>	to the	<u>NE</u>	corner, corner No. 1, the point of beginning.

Said claim is located in the:

NE 1/4 of Section 4, T 19 N, R 49 E, M.D.M.  
SE 1/4 of Section 4, T 19 N, R 49 E, M.D.M.  
Eureka County, State of Nevada.

The boundaries of said claim were defined by law within sixty days from the date of posting of the Notice of Location. The location work, consisting of the making and filing of maps and the payment of fees prescribed by NRS 517.040, was completed by the date of recordation of this certificate.

Discoverer, Locator and Claimant:  
**Barrick Gold Exploration Inc.**

by:

Agent for Barrick Gold Exploration Inc.

REC BLM-NVSO 19-DEC-13 NMC 1098616

DOC # 0226512

12/20/2013

03:50 PM

WHEN RECORDED, RETURN TO:  
Orson Tingey  
Barrick Gold Exploration Inc.  
293 Spruce Road  
Elko, NV 89801

**Official Record**

Recording requested By  
BARRICK GOLD EXPLORATION INC

Eureka County - NV

Mike Rebaleati - Recorder

Fee: \$22.50

Page 1 of 1

RPTT:

Recorded By: AP

Book- 561 Page- 0069

This document does not contain any personal  
information (as defined by NRS 603A.040).



**CERTIFICATE OF LOCATION**

Lode Mining Claim

NOTICE IS HEREBY GIVEN that **Barrick Gold Exploration Inc.**, 293 Spruce Road, Elko, NV 89801, hereby claims under and pursuant to the laws of the State of Nevada and of the laws of the United States of America the following described LODE MINING CLAIM:

The name of the claim is the NMP 919.

This claim was located on September 30, 2013, by posting a Location Notice at the discovery monument.

The length of the claim is 10 feet in a easterly direction and 1490 feet in the opposite direction from the monument where the Location Notice is posted, and the width is 300 feet on each side of the center of the vein or lode, comprising in all 1500 feet in length and 600 feet in width, and generally following a easterly-westerly course.

The exterior boundaries are distinctly marked by four substantial monuments. Each corner monument consists of a 2" x 2" x 4' wooden post with aluminum tags attached, scribed with claim name and corner description, set one foot in the ground. The boundaries can be readily traced by beginning at corner No. 1, the NE corner:

thence	<u>600</u>	feet	<u>south</u>	to the	<u>SE</u>	corner, corner No. 2,
thence	<u>1500</u>	feet	<u>west</u>	to the	<u>SW</u>	corner, corner No. 3,
thence	<u>600</u>	feet	<u>north</u>	to the	<u>NW</u>	corner, corner No. 4,
thence	<u>1500</u>	feet	<u>east</u>	to the	<u>NE</u>	corner, corner No. 1, the point of beginning.

Said claim is located in the:

SE 1/4 of Section 4, T 19 N, R 49 E, M.D.M.  
Eureka County, State of Nevada.

The boundaries of said claim were defined by law within sixty days from the date of posting of the Notice of Location. The location work, consisting of the making and filing of maps and the payment of fees prescribed by NRS 517.040, was completed by the date of recordation of this certificate.

Discoverer, Locator and Claimant:  
**Barrick Gold Exploration Inc.**

by:

Agent for Barrick Gold Exploration Inc.

REC BLM-NVSO 19-DEC-13 NMC 1098617

REC BLM-NVSO 19-DEC-13 NMC 1098616

DOC # 0226513

12/20/2013

03:50 PM

WHEN RECORDED, RETURN TO:

Orson Tingey  
Barrick Gold Exploration Inc.  
293 Spruce Road  
Elko, NV 89801

**Official Record**

Recording requested By  
BARRICK GOLD EXPLORATION INC

Eureka County - NV

Mike Rebaleati - Recorder

Fee: \$22.50

Page 1 of 1

RPTT:

Recorded By: AP

Book- 561 Page- 0070

This document does not contain any personal  
information (as defined by NRS 603A.040).



0226513

**CERTIFICATE OF LOCATION**

Lode Mining Claim

NOTICE IS HEREBY GIVEN that **Barrick Gold Exploration Inc.**, 293 Spruce Road, Elko, NV 89801, hereby claims under and pursuant to the laws of the State of Nevada and of the laws of the United States of America the following described **LODE MINING CLAIM**:

The name of the claim is the NMP 920.

This claim was located on September 30, 2013, by posting a Location Notice at the discovery monument.

The length of the claim is 10 feet in a easterly direction and 1490 feet in the opposite direction from the monument where the Location Notice is posted, and the width is 300 feet on each side of the center of the vein or lode, comprising in all 1500 feet in length and 600 feet in width, and generally following a easterly-westerly course.

The exterior boundaries are distinctly marked by four substantial monuments. Each corner monument consists of a 2" x 2" x 4' wooden post with aluminum tags attached, scribed with claim name and corner description, set one foot in the ground. The boundaries can be readily traced by beginning at corner No. 1, the NE corner:

thence	<u>600</u>	feet	<u>south</u>	to the	<u>SE</u>	corner, corner No. 2,
thence	<u>1500</u>	feet	<u>west</u>	to the	<u>SW</u>	corner, corner No. 3,
thence	<u>600</u>	feet	<u>north</u>	to the	<u>NW</u>	corner, corner No. 4,
thence	<u>1500</u>	feet	<u>east</u>	to the	<u>NE</u>	corner, corner No. 1, the point of beginning.

Said claim is located in the:

SE 1/4 of Section 4, T 19 N, R 49 E, M.D.M.  
Eureka County, State of Nevada.

The boundaries of said claim were defined by law within sixty days from the date of posting of the Notice of Location. The location work, consisting of the making and filing of maps and the payment of fees prescribed by NRS 517.040, was completed by the date of recordation of this certificate.

Discoverer, Locator and Claimant:  
**Barrick Gold Exploration Inc.**

by:

  
Agent for Barrick Gold Exploration Inc.

REC BLM-NVSO 19-DEC-13 NMC 1098618

DOC # 0226514

12/20/2013

03:50 PM

WHEN RECORDED, RETURN TO:

Orson Tingey  
Barrick Gold Exploration Inc.  
293 Spruce Road  
Elko, NV 89801

**Official Record**

Recording requested By  
BARRICK GOLD EXPLORATION INC

Eureka County - NV

Mike Rebaleati - Recorder

Fee: \$22.50

Page 1 of 1

RPTT:

Recorded By: AP

Book- 561 Page- 0071

This document does not contain any personal  
information (as defined by NRS 603A.040).



0226514

**CERTIFICATE OF LOCATION**

**Lode Mining Claim**

NOTICE IS HEREBY GIVEN that **Barrick Gold Exploration Inc.**, 293 Spruce Road, Elko, NV 89801, hereby claims under and pursuant to the laws of the State of Nevada and of the laws of the United States of America the following described LODE MINING CLAIM:

The name of the claim is the NMP 921.

This claim was located on September 30, 2013, by posting a Location Notice at the discovery monument.

The length of the claim is 10 feet in a easterly direction and 1490 feet in the opposite direction from the monument where the Location Notice is posted, and the width is 300 feet on each side of the center of the vein or lode, comprising in all 1500 feet in length and 600 feet in width, and generally following a easterly-westerly course.

The exterior boundaries are distinctly marked by four substantial monuments. Each corner monument consists of a 2" x 2" x 4' wooden post with aluminum tags attached, scribed with claim name and corner description, set one foot in the ground. The boundaries can be readily traced by beginning at corner No. 1, the NE corner:

thence	<u>600</u>	feet	<u>south</u>	to the	<u>SE</u>	corner, corner No. 2,
thence	<u>1500</u>	feet	<u>west</u>	to the	<u>SW</u>	corner, corner No. 3,
thence	<u>600</u>	feet	<u>north</u>	to the	<u>NW</u>	corner, corner No. 4,
thence	<u>1500</u>	feet	<u>east</u>	to the	<u>NE</u>	corner, corner No. 1, the point of beginning.

Said claim is located in the:

SE 1/4 of Section 4, T 19 N, R 49 E, M.D.M.  
Eureka County, State of Nevada.

The boundaries of said claim were defined by law within sixty days from the date of posting of the Notice of Location. The location work, consisting of the making and filing of maps and the payment of fees prescribed by NRS 517.040, was completed by the date of recordation of this certificate.

Discoverer, Locator and Claimant:

**Barrick Gold Exploration Inc.**

by:

Agent for Barrick Gold Exploration Inc.



WHEN RECORDED, RETURN TO:  
Orson Tingey  
Barrick Gold Exploration Inc.  
293 Spruce Road  
Elko, NV 89801

This document does not contain any personal  
information (as defined by NRS 603A.040).

DOC # 0226515  
12/20/2013 03:50 PM  
**Official Record**  
Recording requested By  
BARRICK GOLD EXPLORATION INC  
Eureka County - NV  
Mike Rebaleati - Recorder  
Fee: \$22.50 Page 1 of 1  
RPTT: Recorded By: AP  
Book- 561 Page- 0072



## CERTIFICATE OF LOCATION

Lode Mining Claim

NOTICE IS HEREBY GIVEN that **Barrick Gold Exploration Inc.**, 293 Spruce Road, Elko, NV 89801, hereby claims under and pursuant to the laws of the State of Nevada and of the laws of the United States of America the following described LODE MINING CLAIM:

The name of the claim is the NMP 922.

This claim was located on September 27, 2013 by posting a Location Notice at the discovery monument.

The length of the claim is 890 feet in a easterly direction and 10 feet in the opposite direction from the monument where the Location Notice is posted, and the width is 300 feet on each side of the center of the vein or lode, comprising in all 900 feet in length and 600 feet in width, and generally following a easterly-westerly course.

The exterior boundaries are distinctly marked by four substantial monuments. Each corner monument consists of a 2" x 2" x 4' wooden post with aluminum tags attached, scribed with claim name and corner description, set one foot in the ground. The boundaries can be readily traced by beginning at corner No. 1, the NE corner:

thence	<u>600</u>	feet	<u>south</u>	to the	<u>SE</u>	corner, corner No. 2,
thence	<u>900</u>	feet	<u>west</u>	to the	<u>SW</u>	corner, corner No. 3,
thence	<u>600</u>	feet	<u>north</u>	to the	<u>NW</u>	corner, corner No. 4,
thence	<u>900</u>	feet	<u>east</u>	to the	<u>NE</u>	corner, corner No. 1, the point of beginning.

Said claim is located in the:

NE 1/4 of Section 16, T 20 N, R 49 E, M.D.M.

SE 1/4 of Section 16, T 20 N, R 49 E, M.D.M.

Eureka County, State of Nevada.

The boundaries of said claim were defined by law within sixty days from the date of posting of the Notice of Location. The location work, consisting of the making and filing of maps and the payment of fees prescribed by NRS 517.040, was completed by the date of recordation of this certificate.

Discoverer, Locator and Claimant:  
**Barrick Gold Exploration Inc.**

by:

Agent for Barrick Gold Exploration Inc.