

DOC # 0226578

01/14/2014

01:59 PM

Official Record

Recording requested By
T&T EXPLORATION LLC

Eureka County - NV

Mike Rebaleati - Recorder

Fee: \$22.50

Page 1 of 1

RPTT

Recorded By: LLH

Book- 561 Page- 0239

Recorded at the request of and when recorded return to:
Bronco Creek Exploration Inc.
1815 E. Winsett Street
Tucson, Arizona 85719-6547

The undersigned affirms this document contains no personal
information of any person.

CERTIFICATE OF LOCATION LODE MINING CLAIM

Bronco Creek Exploration, Inc. located the FC 1
Lode Mining Claim in the following quarter sections(s):

<u>1/4</u>	<u>Section</u>	<u>Township</u>	<u>Range</u>	<u>Meridian</u>
NW	1	23 NORTH	51 EAST	MDB&M

In Eureka County, Nevada, on the 30th day of October, 2013.

RECORDER'S STAMP

Name and mailing address of locator is: Bronco Creek Exploration, Inc., an Arizona corporation
1815 E. Winsett Street
Tucson, Arizona 85719-6547

The Claim is approximately 1500 feet long and 600 feet wide, such that 10 feet are claimed in an East direction and 1490 feet in a West direction from the point of discovery (monument of location), at which the Notice of Location was posted, together with 300 feet on each side of the monument of location and center line of the Claim. The general course of the lode or vein is from the East to the West direction.

The number, location and markings on each corner monument are as follows:

	<u>Location</u>	<u>Markings</u>	<u>Description</u>
No. 1:	Northwest Corner	N.W. Corner FC 1	2" x 2" x 4' wood post
No. 2:	Northeast Corner	N.E. Corner FC 1	2" x 2" x 4' wood post
No. 3:	Southeast Corner	S.E. Corner FC 1	2" x 2" x 4' wood post
No. 4:	Southwest Corner	S.W. Corner FC 1	2" x 2" x 4' wood post

As erected on the ground, each corner monument is marked as described above by scribed metal tags.

The work of location consisted of making a claim map as provided in NRS 517.040. The tie from the claim block to a fixed point is depicted on the location map included with this filing.

Dated: November 20, 2013

Bronco Creek Exploration, Inc., an Arizona corporation

By: H. H. Tonking
H. H. Tonking, Agent for Bronco Creek Exploration, Inc.



DOC # 0226579

01/14/2014

01:59 PM

Official Record

Recording requested By
T&T EXPLORATION LLC

Eureka County - NV

Mike Rebaleati - Recorder

Fee: \$22.50

Page 1 of 1

RPTT.

Recorded By: LLH

Book- 561 Page- 0240

Recorded at the request of and when recorded return to:
Bronco Creek Exploration Inc.
1815 E. Winsett Street
Tucson, Arizona 85719-6547

The undersigned affirms this document contains no personal
information of any person.

CERTIFICATE OF LOCATION LODE MINING CLAIM

Bronco Creek Exploration, Inc. located the FC 2
Lode Mining Claim in the following quarter sections(s):

<u>1/4</u>	<u>Section</u>	<u>Township</u>	<u>Range</u>	<u>Meridian</u>
NW	1	23 NORTH	51 EAST	MDB&M
NE	1	23 NORTH	51 EAST	MDB&M

In Eureka County, Nevada, on the 30th day of October, 2013.

RECORDER'S STAMP

Name and mailing address of locator is: Bronco Creek Exploration, Inc., an Arizona corporation
1815 E. Winsett Street
Tucson, Arizona 85719-6547

The Claim is approximately 1500 feet long and 600 feet wide, such that 1490 feet are claimed in an East direction and 10 feet in a West direction from the point of discovery (monument of location), at which the Notice of Location was posted, together with 300 feet on each side of the monument of location and center line of the Claim. The general course of the lode or vein is from the East to the West direction.

The number, location and markings on each corner monument are as follows:

	<u>Location</u>	<u>Markings</u>	<u>Description</u>
No. 1:	Northwest Corner	N.W. Corner FC 2	2" x 2" x 4' wood post
No. 2:	Northeast Corner	N.E. Corner FC 2	2" x 2" x 4' wood post
No. 3:	Southeast Corner	S.E. Corner FC 2	2" x 2" x 4' wood post
No. 4:	Southwest Corner	S.W. Corner FC 2	2" x 2" x 4' wood post

As erected on the ground, each corner monument is marked as described above by scribed metal tags.

The work of location consisted of making a claim map as provided in NRS 517.040. The tie from the claim block to a fixed point is depicted on the location map included with this filing.

Dated: November 20, 2013
Bronco Creek Exploration, Inc., an Arizona corporation

By: H. H. Tonking
H. H. Tonking, Agent for Bronco Creek Exploration, Inc.



Recorded at the request of and when recorded return to:
Bronco Creek Exploration Inc.
1815 E. Winsett Street
Tucson, Arizona 85719-6547

The undersigned affirms this document contains no personal
information of any person.

CERTIFICATE OF LOCATION LODE MINING CLAIM

Bronco Creek Exploration, Inc. located the FC 3
Lode Mining Claim in the following quarter sections(s):

<u>1/4</u>	<u>Section</u>	<u>Township</u>	<u>Range</u>	<u>Meridian</u>
NW	1	23 NORTH	51 EAST	MDB&M

In Eureka County, Nevada, on the 30th day of October, 2013.

RECORDER'S STAMP

Name and mailing address of locator is: Bronco Creek Exploration, Inc., an Arizona corporation
1815 E. Winsett Street
Tucson, Arizona 85719-6547

The Claim is approximately 1500 feet long and 600 feet wide, such that 10 feet are claimed in an East direction and 1490 feet in a West direction from the point of discovery (monument of location), at which the Notice of Location was posted, together with 300 feet on each side of the monument of location and center line of the Claim. The general course of the lode or vein is from the East to the West direction.

The number, location and markings on each corner monument are as follows:

	<u>Location</u>	<u>Markings</u>	<u>Description</u>
No. 1:	Northwest Corner	N.W. Corner FC 3	2" x 2" x 4' wood post
No. 2:	Northeast Corner	N.E. Corner FC 3	2" x 2" x 4' wood post
No. 3:	Southeast Corner	S.E. Corner FC 3	2" x 2" x 4' wood post
No. 4:	Southwest Corner	S.W. Corner FC 3	2" x 2" x 4' wood post

As erected on the ground, each corner monument is marked as described above by scribed metal tags.

The work of location consisted of making a claim map as provided in NRS 517.040. The tie from the claim block to a fixed point is depicted on the location map included with this filing.

Dated: November 20, 2013
Bronco Creek Exploration, Inc., an Arizona corporation

By: H. H. Tonking
H. H. Tonking, Agent for Bronco Creek Exploration, Inc.

DOC # 0226580

01/14/2014

01 59 PM

Official Record

Recording requested By
T&T EXPLORATION LLC

Eureka County - NV

Mike Rebaleati - Recorder

Fee: \$22.50

Page 1 of 1

RPTT:

Recorded By LLH

Book- 561 Page- 0241



DOC # 0226581

01/14/2014

01:59 PM

Recorded at the request of and when recorded return to:
Bronco Creek Exploration Inc.
1815 E. Winsett Street
Tucson, Arizona 85719-6547

Official Record

Recording requested By
T&T EXPLORATION LLC

Eureka County - NV
Mike Rebaleati - Recorder

Fee \$22.50

Page 1 of 1

RPTT:

Recorded By LLH

Book- 561 Page- 0242

The undersigned affirms this document contains no personal information of any person.

CERTIFICATE OF LOCATION LODE MINING CLAIM

Bronco Creek Exploration, Inc. located the FC 4
Lode Mining Claim in the following quarter sections(s):



<u>1/4</u>	<u>Section</u>	<u>Township</u>	<u>Range</u>	<u>Meridian</u>
NW	1	23 NORTH	51 EAST	MDB&M
NE	1	23 NORTH	51 EAST	MDB&M

In Eureka County, Nevada, on the 30th day of October, 2013.

RECORDER'S STAMP

Name and mailing address of locator is: Bronco Creek Exploration, Inc., an Arizona corporation
1815 E. Winsett Street
Tucson, Arizona 85719-6547

The Claim is approximately 1500 feet long and 600 feet wide, such that 1490 feet are claimed in an East direction and 10 feet in a West direction from the point of discovery (monument of location), at which the Notice of Location was posted, together with 300 feet on each side of the monument of location and center line of the Claim. The general course of the lode or vein is from the East to the West direction.

The number, location and markings on each corner monument are as follows:

	<u>Location</u>	<u>Markings</u>	<u>Description</u>
No. 1:	Northwest Corner	N.W. Corner FC 4	2" x 2" x 4' wood post
No. 2:	Northeast Corner	N.E. Corner FC 4	2" x 2" x 4' wood post
No. 3:	Southeast Corner	S.E. Corner FC 4	2" x 2" x 4' wood post
No. 4:	Southwest Corner	S.W. Corner FC 4	2" x 2" x 4' wood post

As erected on the ground, each corner monument is marked as described above by scribed metal tags.

The work of location consisted of making a claim map as provided in NRS 517.040. The tie from the claim block to a fixed point is depicted on the location map included with this filing.

Dated: November 20, 2013
Bronco Creek Exploration, Inc., an Arizona corporation

By: H. H. Tonking
H. H. Tonking, Agent for Bronco Creek Exploration, Inc.

DOC # 0226582

01/14/2014

01:59 PM

Official Record

Recording requested By
T&T EXPLORATION LLC

Eureka County - NV

Mike Rebaleati - Recorder

Fee \$22.50

Page 1 of 1

RPTT:

Recorded By LLH

Book- 561 Page- 0243

Recorded at the request of and when recorded return to:
Bronco Creek Exploration Inc.
1815 E. Winsett Street
Tucson, Arizona 85719-6547

The undersigned affirms this document contains no personal
information of any person.

CERTIFICATE OF LOCATION LODE MINING CLAIM

Bronco Creek Exploration, Inc. located the FC 5
Lode Mining Claim in the following quarter sections(s):

<u>1/4</u>	<u>Section</u>	<u>Township</u>	<u>Range</u>	<u>Meridian</u>
NW	1	23 NORTH	51 EAST	MDB&M

In Eureka County, Nevada, on the 30th day of October, 2013.

RECORDER'S STAMP

Name and mailing address of locator is: Bronco Creek Exploration, Inc., an Arizona corporation
1815 E. Winsett Street
Tucson, Arizona 85719-6547

The Claim is approximately 1500 feet long and 600 feet wide, such that 10 feet are claimed in an East direction and 1490 feet in a West direction from the point of discovery (monument of location), at which the Notice of Location was posted, together with 300 feet on each side of the monument of location and center line of the Claim. The general course of the lode or vein is from the East to the West direction.

The number, location and markings on each corner monument are as follows:

	<u>Location</u>	<u>Markings</u>	<u>Description</u>
No. 1:	Northwest Corner	N.W. Corner FC 5	2" x 2" x 4' wood post
No. 2:	Northeast Corner	N.E. Corner FC 5	2" x 2" x 4' wood post
No. 3:	Southeast Corner	S.E. Corner FC 5	2" x 2" x 4' wood post
No. 4:	Southwest Corner	S.W. Corner FC 5	2" x 2" x 4' wood post

As erected on the ground, each corner monument is marked as described above by scribed metal tags.

The work of location consisted of making a claim map as provided in NRS 517.040. The tie from the claim block to a fixed point is depicted on the location map included with this filing.

Dated: November 20, 2013
Bronco Creek Exploration, Inc., an Arizona corporation

By: H. H. Tonking
H. H. Tonking, Agent for Bronco Creek Exploration, Inc.



DOC # 0226583

01/14/2014

01:59 PM

Official RecordRecording requested By
T&T EXPLORATION LLC**Eureka County - NV****Mike Rebaleati - Recorder**

Fee: \$22.50

Page 1 of 1

RPTT:

Recorded By: LLH

Book- 561 Page- 0244

Recorded at the request of and when recorded return to:
Bronco Creek Exploration Inc.
1815 E. Winsett Street
Tucson, Arizona 85719-6547

The undersigned affirms this document contains no personal
information of any person.

CERTIFICATE OF LOCATION LODE MINING CLAIM

Bronco Creek Exploration, Inc. located the FC 6
Lode Mining Claim in the following quarter sections(s):

<u>1/4</u>	<u>Section</u>	<u>Township</u>	<u>Range</u>	<u>Meridian</u>
NW	1	23 NORTH	51 EAST	MDB&M
NE	1	23 NORTH	51 EAST	MDB&M
SE	1	23 NORTH	51 EAST	MDB&M

In Eureka County, Nevada, on the 30th day of October, 2013.

RECORDER'S STAMP

Name and mailing address of locator is: Bronco Creek Exploration, Inc., an Arizona corporation
1815 E. Winsett Street
Tucson, Arizona 85719-6547

The Claim is approximately 1500 feet long and 600 feet wide, such that 1490 feet are claimed in an East direction and 10 feet in a West direction from the point of discovery (monument of location), at which the Notice of Location was posted, together with 300 feet on each side of the monument of location and center line of the Claim. The general course of the lode or vein is from the East to the West direction.

The number, location and markings on each corner monument are as follows:

	<u>Location</u>	<u>Markings</u>	<u>Description</u>
No. 1:	Northwest Corner	N.W. Corner FC 6	2" x 2" x 4' wood post
No. 2:	Northeast Corner	N.E. Corner FC 6	2" x 2" x 4' wood post
No. 3:	Southeast Corner	S.E. Corner FC 6	2" x 2" x 4' wood post
No. 4:	Southwest Corner	S.W. Corner FC 6	2" x 2" x 4' wood post

As erected on the ground, each corner monument is marked as described above by scribed metal tags.

The work of location consisted of making a claim map as provided in NRS 517.040. The tie from the claim block to a fixed point is depicted on the location map included with this filing.

Dated: November 20, 2013
Bronco Creek Exploration, Inc., an Arizona corporation

By: H. H. Tonking
H. H. Tonking, Agent for Bronco Creek Exploration, Inc.



Official Record

Recording requested By
T&T EXPLORATION LLC

Eureka County - NV

Mike Rebaleati - Recorder

Fee: \$22.50

Page 1 of 1

RPTT:

Recorded By: LLH

Book- 561 Page- 0245

Recorded at the request of and when recorded return to:
Bronco Creek Exploration Inc.
1815 E. Winsett Street
Tucson, Arizona 85719-6547

The undersigned affirms this document contains no personal
information of any person.

CERTIFICATE OF LOCATION LODE MINING CLAIM



Bronco Creek Exploration, Inc. located the FC 7
Lode Mining Claim in the following quarter sections(s):

<u>1/4</u>	<u>Section</u>	<u>Township</u>	<u>Range</u>	<u>Meridian</u>
NW	1	23 NORTH	51 EAST	MDB&M
SW	1	23 NORTH	51 EAST	MDB&M

In Eureka County, Nevada, on the 30th day of October, 2013,

RECORDER'S STAMP

Name and mailing address of locator is: Bronco Creek Exploration, Inc., an Arizona corporation
1815 E. Winsett Street
Tucson, Arizona 85719-6547

The Claim is approximately 1500 feet long and 600 feet wide, such that 10 feet are claimed in an East direction and 1490 feet in a West direction from the point of discovery (monument of location), at which the Notice of Location was posted, together with 300 feet on each side of the monument of location and center line of the Claim. The general course of the lode or vein is from the East to the West direction.

The number, location and markings on each corner monument are as follows:

	<u>Location</u>	<u>Markings</u>	<u>Description</u>
No. 1:	Northwest Corner	N.W. Corner FC 7	2" x 2" x 4' wood post
No. 2:	Northeast Corner	N.E. Corner FC 7	2" x 2" x 4' wood post
No. 3:	Southeast Corner	S.E. Corner FC 7	2" x 2" x 4' wood post
No. 4:	Southwest Corner	S.W. Corner FC 7	2" x 2" x 4' wood post

As erected on the ground, each corner monument is marked as described above by scribed metal tags.

The work of location consisted of making a claim map as provided in NRS 517.040. The tie from the claim block to a fixed point is depicted on the location map included with this filing.

Dated: November 20, 2013

Bronco Creek Exploration, Inc., an Arizona corporation

By: 

H. H. Tonking, Agent for Bronco Creek Exploration, Inc.

DOC # 0226585

01/14/2014

01:59 PM

Official Record

Recording requested By
T&T EXPLORATION LLC

Eureka County - NV

Mike Rebaleati - Recorder

Fee \$22.50

Page 1 of 1

RPTT:

Recorded By: LLH

Book- 561 Page- 0246

Recorded at the request of and when recorded return to:
Bronco Creek Exploration Inc.
1815 E. Winsett Street
Tucson, Arizona 85719-6547

The undersigned affirms this document contains no personal
information of any person.

CERTIFICATE OF LOCATION LODE MINING CLAIM

Bronco Creek Exploration, Inc. located the FC 8
Lode Mining Claim in the following quarter sections(s):

<u>1/4</u>	<u>Section</u>	<u>Township</u>	<u>Range</u>	<u>Meridian</u>
SW	1	23 NORTH	51 EAST	MDB&M
SE	1	23 NORTH	51 EAST	MDB&M

In Eureka County, Nevada, on the 30th day of October, 2013.

RECORDER'S STAMP

Name and mailing address of locator is: Bronco Creek Exploration, Inc., an Arizona corporation
1815 E. Winsett Street
Tucson, Arizona 85719-6547

The Claim is approximately 1500 feet long and 600 feet wide, such that 1490 feet are claimed in an East direction and 10 feet in a West direction from the point of discovery (monument of location), at which the Notice of Location was posted, together with 300 feet on each side of the monument of location and center line of the Claim. The general course of the lode or vein is from the East to the West direction.

The number, location and markings on each corner monument are as follows:

	<u>Location</u>	<u>Markings</u>	<u>Description</u>
No. 1:	Northwest Corner	N.W. Corner FC 8	2" x 2" x 4' wood post
No. 2:	Northeast Corner	N.E. Corner FC 8	2" x 2" x 4' wood post
No. 3:	Southeast Corner	S.E. Corner FC 8	2" x 2" x 4' wood post
No. 4:	Southwest Corner	S.W. Corner FC 8	2" x 2" x 4' wood post


As erected on the ground, each corner monument is marked as described above by scribed metal tags.

The work of location consisted of making a claim map as provided in NRS 517.040. The tie from the claim block to a fixed point is depicted on the location map included with this filing.

Dated: November 20, 2013

Bronco Creek Exploration, Inc., an Arizona corporation

By:


H. H. Tonking, Agent for Bronco Creek Exploration, Inc.



DOC # 0226586

01/14/2014

01:59 PM

Official Record

Recording requested By
T&T EXPLORATION LLC

Eureka County - NV

Mike Rebaleati - Recorder

Fee: \$22.50

Page 1 of 1

RPTT:

Recorded By: LLH

Book- 561 Page- 0247

Recorded at the request of and when recorded return to:
Bronco Creek Exploration Inc.
1815 E. Winsett Street
Tucson, Arizona 85719-6547

The undersigned affirms this document contains no personal
information of any person.

CERTIFICATE OF LOCATION LODE MINING CLAIM

Bronco Creek Exploration, Inc. located the FC 9
Lode Mining Claim in the following quarter sections(s):

<u>1/4</u>	<u>Section</u>	<u>Township</u>	<u>Range</u>	<u>Meridian</u>
SW	1	23 NORTH	51 EAST	MDB&M

In Eureka County, Nevada, on the 30th day of October, 2013.

RECORDER'S STAMP

Name and mailing address of locator is: Bronco Creek Exploration, Inc., an Arizona corporation
1815 E. Winsett Street
Tucson, Arizona 85719-6547

The Claim is approximately 1500 feet long and 600 feet wide, such that 10 feet are claimed in an East direction and 1490 feet in a West direction from the point of discovery (monument of location), at which the Notice of Location was posted, together with 300 feet on each side of the monument of location and center line of the Claim. The general course of the lode or vein is from the East to the West direction.

The number, location and markings on each corner monument are as follows:

	<u>Location</u>	<u>Markings</u>	<u>Description</u>
No. 1:	Northwest Corner	N.W. Corner FC 9	2" x 2" x 4' wood post
No. 2:	Northeast Corner	N.E. Corner FC 9	2" x 2" x 4' wood post
No. 3:	Southeast Corner	S.E. Corner FC 9	2" x 2" x 4' wood post
No. 4:	Southwest Corner	S.W. Corner FC 9	2" x 2" x 4' wood post

As erected on the ground, each corner monument is marked as described above by scribed metal tags.

The work of location consisted of making a claim map as provided in NRS 517.040. The tie from the claim block to a fixed point is depicted on the location map included with this filing.

Dated: November 20, 2013
Bronco Creek Exploration, Inc., an Arizona corporation

By: H. H. Tenking
H. H. Tenking, Agent for Bronco Creek Exploration, Inc.



DOC # 0226587

01/14/2014

01:59 PM

Official Record

Recording requested By
T&T EXPLORATION LLC

Eureka County - NV

Mike Rebaleati - Recorder

Fee: \$22.50

Page 1 of 1

RPTT:

Recorded By: LLH

Book- 561 Page- 0248

Recorded at the request of and when recorded return to:
Bronco Creek Exploration Inc.
1815 E. Winsett Street
Tucson, Arizona 85719-6547

The undersigned affirms this document contains no personal
information of any person.

CERTIFICATE OF LOCATION LODE MINING CLAIM

Bronco Creek Exploration, Inc. located the FC 10
Lode Mining Claim in the following quarter sections(s):

<u>1/4</u>	<u>Section</u>	<u>Township</u>	<u>Range</u>	<u>Meridian</u>
SW	1	23 NORTH	51 EAST	MDB&M
SE	1	23 NORTH	51 EAST	MDB&M

In Eureka County, Nevada, on the 30th day of October, 2013.

RECORDER'S STAMP

Name and mailing address of locator is: Bronco Creek Exploration, Inc., an Arizona corporation
1815 E. Winsett Street
Tucson, Arizona 85719-6547

The Claim is approximately 1500 feet long and 600 feet wide, such that 1490 feet are claimed in an East direction and 10 feet in a West direction from the point of discovery (monument of location), at which the Notice of Location was posted, together with 300 feet on each side of the monument of location and center line of the Claim. The general course of the lode or vein is from the East to the West direction.

The number, location and markings on each corner monument are as follows:

	<u>Location</u>	<u>Markings</u>	<u>Description</u>
No. 1:	Northwest Corner	N.W. Corner FC 10	2" x 2" x 4' wood post
No. 2:	Northeast Corner	N.E. Corner FC 10	2" x 2" x 4' wood post
No. 3:	Southeast Corner	S.E. Corner FC 10	2" x 2" x 4' wood post
No. 4:	Southwest Corner	S.W. Corner FC 10	2" x 2" x 4' wood post

As erected on the ground, each corner monument is marked as described above by scribed metal tags.

The work of location consisted of making a claim map as provided in NRS 517.040. The tie from the claim block to a fixed point is depicted on the location map included with this filing.

Dated: November 20, 2013
Bronco Creek Exploration, Inc., an Arizona corporation

By:

H. H. Tonking, Agent for Bronco Creek Exploration, Inc.



DOC # 0226588

01/14/2014

01:59 PM

Official Record

Recording requested By
T&T EXPLORATION LLC

Eureka County - NV

Mike Rebaleati - Recorder

Fee: \$22.50

Page 1 of 1

RPTT:

Recorded By LLH

Book- 561 Page- 0249

Recorded at the request of and when recorded return to:
Bronco Creek Exploration Inc.
1815 E. Winsett Street
Tucson, Arizona 85719-6547

The undersigned affirms this document contains no personal
information of any person.

CERTIFICATE OF LOCATION LODE MINING CLAIM

Bronco Creek Exploration, Inc. located the FC 11
Lode Mining Claim in the following quarter sections(s):

<u>1/4</u>	<u>Section</u>	<u>Township</u>	<u>Range</u>	<u>Meridian</u>
SW	1	23 NORTH	51 EAST	MDB&M

In Eureka County, Nevada, on the 30th day of October, 2013.

RECORDER'S STAMP

Name and mailing address of locator is: Bronco Creek Exploration, Inc., an Arizona corporation
1815 E. Winsett Street
Tucson, Arizona 85719-6547

The Claim is approximately 1500 feet long and 600 feet wide, such that 10 feet are claimed in an East direction and 1490 feet in a West direction from the point of discovery (monument of location), at which the Notice of Location was posted, together with 300 feet on each side of the monument of location and center line of the Claim. The general course of the lode or vein is from the East to the West direction.

The number, location and markings on each corner monument are as follows:

	<u>Location</u>	<u>Markings</u>	<u>Description</u>
No. 1:	Northwest Corner	N.W. Corner FC 11	2" x 2" x 4' wood post
No. 2:	Northeast Corner	N.E. Corner FC 11	2" x 2" x 4' wood post
No. 3:	Southeast Corner	S.E. Corner FC 11	2" x 2" x 4' wood post
No. 4:	Southwest Corner	S.W. Corner FC 11	2" x 2" x 4' wood post

As erected on the ground, each corner monument is marked as described above by scribed metal tags.

The work of location consisted of making a claim map as provided in NRS 517.040. The tie from the claim block to a fixed point is depicted on the location map included with this filing.

Dated: November 20, 2013
Bronco Creek Exploration, Inc., an Arizona corporation

By: H. H. Tonking
H. H. Tonking, Agent for Bronco Creek Exploration, Inc.

DOC # 0226589

01/14/2014

01:59 PM

Official Record

Recording requested By
T&T EXPLORATION LLC

Eureka County, NV

Mike Rebaleati - Recorder

Fee: \$22.50

Page 1 of 1

RPTT:

Recorded By: LLH

Book- 561 Page- 0250

Recorded at the request of and when recorded return to:
Bronco Creek Exploration Inc.
1815 E. Winsett Street
Tucson, Arizona 85719-6547

The undersigned affirms this document contains no personal
information of any person.

CERTIFICATE OF LOCATION LODE MINING CLAIM

Bronco Creek Exploration, Inc. located the FC 12
Lode Mining Claim in the following quarter sections(s):

<u>1/4</u>	<u>Section</u>	<u>Township</u>	<u>Range</u>	<u>Meridian</u>
SW	1	23 NORTH	51 EAST	MDB&M
SE	1	23 NORTH	51 EAST	MDB&M

In Eureka County, Nevada, on the 30th day of October, 2013.

RECORDER'S STAMP

Name and mailing address of locator is: Bronco Creek Exploration, Inc., an Arizona corporation
1815 E. Winsett Street
Tucson, Arizona 85719-6547

The Claim is approximately 1500 feet long and 600 feet wide, such that 1490 feet are claimed in an East direction and 10 feet in a West direction from the point of discovery (monument of location), at which the Notice of Location was posted, together with 300 feet on each side of the monument of location and center line of the Claim. The general course of the lode or vein is from the East to the West direction.

The number, location and markings on each corner monument are as follows:

	<u>Location</u>	<u>Markings</u>	<u>Description</u>
No. 1:	Northwest Corner	N.W. Corner FC 12	2" x 2" x 4' wood post
No. 2:	Northeast Corner	N.E. Corner FC 12	2" x 2" x 4' wood post
No. 3:	Southeast Corner	S.E. Corner FC 12	2" x 2" x 4' wood post
No. 4:	Southwest Corner	S.W. Corner FC 12	2" x 2" x 4' wood post

As erected on the ground, each corner monument is marked as described above by scribed metal tags.

The work of location consisted of making a claim map as provided in NRS 517.040. The tie from the claim block to a fixed point is depicted on the location map included with this filing.

Dated: November 20, 2013
Bronco Creek Exploration, Inc., an Arizona corporation

By: H. H. Tonking
H. H. Tonking, Agent for Bronco Creek Exploration, Inc.



DOC # 0226590

01/14/2014

01 59 PM

Official Record

Recording requested By
T&T EXPLORATION LLC

Eureka County - NV

Mike Rebaleati - Recorder

Fee \$22.50

Page 1 of 1

RPTT:

Recorded By: LLH

Book- 561 Page- 0251

Recorded at the request of and when recorded return to:
Bronco Creek Exploration Inc.
1815 E. Winsett Street
Tucson, Arizona 85719-6547

The undersigned affirms this document contains no personal
information of any person.

CERTIFICATE OF LOCATION LODE MINING CLAIM

Bronco Creek Exploration, Inc. located the FC 13
Lode Mining Claim in the following quarter sections(s):

<u>1/4</u>	<u>Section</u>	<u>Township</u>	<u>Range</u>	<u>Meridian</u>
SW	1	23 NORTH	51 EAST	MDB&M

In Eureka County, Nevada, on the 30th day of October, 2013.

RECORDER'S STAMP

Name and mailing address of locator is: Bronco Creek Exploration, Inc., an Arizona corporation
1815 E. Winsett Street
Tucson, Arizona 85719-6547

The Claim is approximately 1500 feet long and 600 feet wide, such that 10 feet are claimed in an East direction and 1490 feet in a West direction from the point of discovery (monument of location), at which the Notice of Location was posted, together with 300 feet on each side of the monument of location and center line of the Claim. The general course of the lode or vein is from the East to the West direction.

The number, location and markings on each corner monument are as follows:

	<u>Location</u>	<u>Markings</u>	<u>Description</u>
No. 1:	Northwest Corner	N.W. Corner FC 13	2" x 2" x 4' wood post
No. 2:	Northeast Corner	N.E. Corner FC 13	2" x 2" x 4' wood post
No. 3:	Southeast Corner	S.E. Corner FC 13	2" x 2" x 4' wood post
No. 4:	Southwest Corner	S.W. Corner FC 13	2" x 2" x 4' wood post

As erected on the ground, each corner monument is marked as described above by scribed metal tags.

The work of location consisted of making a claim map as provided in NRS 517.040. The tie from the claim block to a fixed point is depicted on the location map included with this filing.

Dated: November 20, 2013
Bronco Creek Exploration, Inc., an Arizona corporation

By: H. H. Tonking
H. H. Tonking, Agent for Bronco Creek Exploration, Inc.



DOC # 0226591

01/14/2014

01:59 PM

Official RecordRecording requested By
T&T EXPLORATION LLC**Eureka County - NV****Mike Rebaleati - Recorder**

Fee: \$22.50

Page 1 of 1

RPTT:

Recorded By: LLH

Book- 561 Page- 0252

Recorded at the request of and when recorded return to:
Bronco Creek Exploration Inc.
1815 E. Winsett Street
Tucson, Arizona 85719-6547

The undersigned affirms this document contains no personal
information of any person.

CERTIFICATE OF LOCATION LODE MINING CLAIM

Bronco Creek Exploration, Inc. located the FC 14
Lode Mining Claim in the following quarter sections(s):

<u>1/4</u>	<u>Section</u>	<u>Township</u>	<u>Range</u>	<u>Meridian</u>
SW	1	23 NORTH	51 EAST	MDB&M
SE	1	23 NORTH	51 EAST	MDB&M

In Eureka County, Nevada, on the 30th day of October, 2013.

RECORDER'S STAMP

Name and mailing address of locator is: Bronco Creek Exploration, Inc., an Arizona corporation
1815 E. Winsett Street
Tucson, Arizona 85719-6547

The Claim is approximately 1500 feet long and 600 feet wide, such that 1490 feet are claimed in an East direction and 10 feet in a West direction from the point of discovery (monument of location), at which the Notice of Location was posted, together with 300 feet on each side of the monument of location and center line of the Claim. The general course of the lode or vein is from the East to the West direction.

The number, location and markings on each corner monument are as follows:

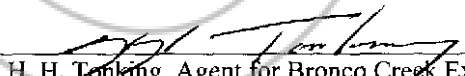
	<u>Location</u>	<u>Markings</u>	<u>Description</u>
No. 1:	Northwest Corner	N.W. Corner FC 14	2" x 2" x 4' wood post
No. 2:	Northeast Corner	N.E. Corner FC 14	2" x 2" x 4' wood post
No. 3:	Southeast Corner	S.E. Corner FC 14	2" x 2" x 4' wood post
No. 4:	Southwest Corner	S.W. Corner FC 14	2" x 2" x 4' wood post

As erected on the ground, each corner monument is marked as described above by scribed metal tags.

The work of location consisted of making a claim map as provided in NRS 517.040. The tie from the claim block to a fixed point is depicted on the location map included with this filing.

Dated: November 20, 2013
Bronco Creek Exploration, Inc., an Arizona corporation

By:


H. H. Tonking, Agent for Bronco Creek Exploration, Inc.

0226591

Official Record

Recording requested By
T&T EXPLORATION LLC

Eureka County - NV

Mike Rebaleati - Recorder

Fee \$22.50

Page 1 of 1

RPTT:

Recorded By: LLH

Book- 561 Page- 0253

Recorded at the request of and when recorded return to:
Bronco Creek Exploration Inc.
1815 E. Winsett Street
Tucson, Arizona 85719-6547

The undersigned affirms this document contains no personal
information of any person.



0226592

CERTIFICATE OF LOCATION LODE MINING CLAIM

Bronco Creek Exploration, Inc. located the FC 15
Lode Mining Claim in the following quarter sections(s):

<u>1/4</u>	<u>Section</u>	<u>Township</u>	<u>Range</u>	<u>Meridian</u>
SW	1	23 NORTH	51 EAST	MDB&M
NW	12	23 NORTH	51 EAST	MDB&M

In Eureka County, Nevada, on the 30th day of October, 2013.

RECORDER'S STAMP

Name and mailing address of locator is: Bronco Creek Exploration, Inc., an Arizona corporation
1815 E. Winsett Street
Tucson, Arizona 85719-6547

The Claim is approximately 1500 feet long and 600 feet wide, such that 10 feet are claimed in an East direction and 1490 feet in a West direction from the point of discovery (monument of location), at which the Notice of Location was posted, together with 300 feet on each side of the monument of location and center line of the Claim. The general course of the lode or vein is from the East to the West direction.

The number, location and markings on each corner monument are as follows:

	<u>Location</u>	<u>Markings</u>	<u>Description</u>
No. 1:	Northwest Corner	N.W. Corner FC 15	2" x 2" x 4' wood post
No. 2:	Northeast Corner	N.E. Corner FC 15	2" x 2" x 4' wood post
No. 3:	Southeast Corner	S.E. Corner FC 15	2" x 2" x 4' wood post
No. 4:	Southwest Corner	S.W. Corner FC 15	2" x 2" x 4' wood post

As erected on the ground, each corner monument is marked as described above by scribed metal tags.

The work of location consisted of making a claim map as provided in NRS 517.040. The tie from the claim block to a fixed point is depicted on the location map included with this filing.

Dated: November 20, 2013

Bronco Creek Exploration, Inc., an Arizona corporation

By:

H. H. Tonking, Agent for Bronco Creek Exploration, Inc.

DOC # 0226593

01/14/2014

01:59 PM

Official Record

Recording requested By
T&T EXPLORATION LLC

Eureka County - NV

Mike Rebaleati - Recorder

Fee- \$22.50

Page 1 of 1

RPTT:

Recorded By: LLH

Book- 561 Page- 0254

Recorded at the request of and when recorded return to:
Bronco Creek Exploration Inc.
1815 E. Winsett Street
Tucson, Arizona 85719-6547

The undersigned affirms this document contains no personal
information of any person.

CERTIFICATE OF LOCATION LODE MINING CLAIM

Bronco Creek Exploration, Inc. located the FC 16
Lode Mining Claim in the following quarter sections(s):

<u>1/4</u>	<u>Section</u>	<u>Township</u>	<u>Range</u>	<u>Meridian</u>
SW	1	23 NORTH	51 EAST	MDB&M
SE	1	23 NORTH	51 EAST	MDB&M
NW	12	23 NORTH	51 EAST	MDB&M
NE	12	23 NORTH	51 EAST	MDB&M

In Eureka County, Nevada, on the 30th day of October, 2013.

RECORDER'S STAMP

Name and mailing address of locator is: Bronco Creek Exploration, Inc., an Arizona corporation
1815 E. Winsett Street
Tucson, Arizona 85719-6547

The Claim is approximately 1500 feet long and 600 feet wide, such that 1490 feet are claimed in an East direction and 10 feet in a West direction from the point of discovery (monument of location), at which the Notice of Location was posted, together with 300 feet on each side of the monument of location and center line of the Claim. The general course of the lode or vein is from the East to the West direction.

The number, location and markings on each corner monument are as follows:

	<u>Location</u>	<u>Markings</u>	<u>Description</u>
No. 1:	Northwest Corner	N.W. Corner FC 16	2" x 2" x 4' wood post
No. 2:	Northeast Corner	N.E. Corner FC 16	2" x 2" x 4' wood post
No. 3:	Southeast Corner	S.E. Corner FC 16	2" x 2" x 4' wood post
No. 4:	Southwest Corner	S.W. Corner FC 16	2" x 2" x 4' wood post

As erected on the ground, each corner monument is marked as described above by scribed metal tags.

The work of location consisted of making a claim map as provided in NRS 517.040. The tie from the claim block to a fixed point is depicted on the location map included with this filing.

Dated: November 20, 2013
Bronco Creek Exploration, Inc., an Arizona corporation

By: H. H. Tonking
H. H. Tonking, Agent for Bronco Creek Exploration, Inc.



DOC # 0226594

01/14/2014

01:59 PM

Official Record

Recording requested By
T&T EXPLORATION LLC

Eureka County - NV

Mike Rebaleati - Recorder

Fee \$22.50

Page 1 of 1

RPTT:

Recorded By: LLH

Book- 561 Page- 0255

Recorded at the request of and when recorded return to:
Bronco Creek Exploration Inc.
1815 E. Winsett Street
Tucson, Arizona 85719-6547

The undersigned affirms this document contains no personal
information of any person.

CERTIFICATE OF LOCATION LODE MINING CLAIM

Bronco Creek Exploration, Inc. located the FC 17
Lode Mining Claim in the following quarter sections(s):

<u>1/4</u>	<u>Section</u>	<u>Township</u>	<u>Range</u>	<u>Meridian</u>
NW	12	23 NORTH	51 EAST	MDB&M

In Eureka County, Nevada, on the 30th day of October, 2013.

RECORDER'S STAMP

Name and mailing address of locator is: Bronco Creek Exploration, Inc., an Arizona corporation
1815 E. Winsett Street
Tucson, Arizona 85719-6547

The Claim is approximately 1500 feet long and 600 feet wide, such that 10 feet are claimed in an East direction and 1490 feet in a West direction from the point of discovery (monument of location), at which the Notice of Location was posted, together with 300 feet on each side of the monument of location and center line of the Claim. The general course of the lode or vein is from the East to the West direction.

The number, location and markings on each corner monument are as follows:

	<u>Location</u>	<u>Markings</u>	<u>Description</u>
No. 1:	Northwest Corner	N.W. Corner FC 17	2" x 2" x 4' wood post
No. 2:	Northeast Corner	N.E. Corner FC 17	2" x 2" x 4' wood post
No. 3:	Southeast Corner	S.E. Corner FC 17	2" x 2" x 4' wood post
No. 4:	Southwest Corner	S.W. Corner FC 17	2" x 2" x 4' wood post

As erected on the ground, each corner monument is marked as described above by scribed metal tags.

The work of location consisted of making a claim map as provided in NRS 517.040. The tie from the claim block to a fixed point is depicted on the location map included with this filing.

Dated: November 20, 2013
Bronco Creek Exploration, Inc., an Arizona corporation

By: H. H. Tonking
H. H. Tonking, Agent for Bronco Creek Exploration, Inc.



Official RecordRecording requested By
T&T EXPLORATION LLC

Eureka County - NV

Mike Rebaleati - Recorder

Fee: \$22.50

Page 1 of 1

RPTT

Recorded By: LLH

Book- 561 Page- 0256

Recorded at the request of and when recorded return to:
Bronco Creek Exploration Inc.
1815 E. Winsett Street
Tucson, Arizona 85719-6547

The undersigned affirms this document contains no personal
information of any person.

CERTIFICATE OF LOCATION LODE MINING CLAIM

Bronco Creek Exploration, Inc. located the FC 18
Lode Mining Claim in the following quarter sections(s):

<u>1/4</u>	<u>Section</u>	<u>Township</u>	<u>Range</u>	<u>Meridian</u>
NW	12	23 NORTH	51 EAST	MDB&M
NE	12	23 NORTH	51 EAST	MDB&M

In Eureka County, Nevada, on the 30th day of October, 2013.

RECORDER'S STAMP

Name and mailing address of locator is: Bronco Creek Exploration, Inc., an Arizona corporation
1815 E. Winsett Street
Tucson, Arizona 85719-6547

The Claim is approximately 1500 feet long and 600 feet wide, such that 1490 feet are claimed in an East direction and 10 feet in a West direction from the point of discovery (monument of location), at which the Notice of Location was posted, together with 300 feet on each side of the monument of location and center line of the Claim. The general course of the lode or vein is from the East to the West direction.

The number, location and markings on each corner monument are as follows:

	<u>Location</u>	<u>Markings</u>	<u>Description</u>
No. 1:	Northwest Corner	N.W. Corner FC 18	2" x 2" x 4' wood post
No. 2:	Northeast Corner	N.E. Corner FC 18	2" x 2" x 4' wood post
No. 3:	Southeast Corner	S.E. Corner FC 18	2" x 2" x 4' wood post
No. 4:	Southwest Corner	S.W. Corner FC 18	2" x 2" x 4' wood post

As erected on the ground, each corner monument is marked as described above by scribed metal tags.

The work of location consisted of making a claim map as provided in NRS 517.040. The tie from the claim block to a fixed point is depicted on the location map included with this filing.

Dated: November 20, 2013

Bronco Creek Exploration, Inc., an Arizona corporation

By:

H. H. Tonking, Agent for Bronco Creek Exploration, Inc.



DOC # 0226596

01/14/2014

01:59 PM

Official Record

Recording requested By
T&T EXPLORATION LLC

Eureka County - NV

Mike Rebaleati - Recorder

Fee: \$22.50

Page 1 of 1

RPT.

Recorded By: LLH

Book- 561 Page- 0257

Recorded at the request of and when recorded return to:
Bronco Creek Exploration Inc.
1815 E. Winsett Street
Tucson, Arizona 85719-6547

The undersigned affirms this document contains no personal
information of any person.

CERTIFICATE OF LOCATION LODE MINING CLAIM

Bronco Creek Exploration, Inc. located the FC 19
Lode Mining Claim in the following quarter sections(s):

<u>1/4</u>	<u>Section</u>	<u>Township</u>	<u>Range</u>	<u>Meridian</u>
NW	12	23 NORTH	51 EAST	MDB&M

In Eureka County, Nevada, on the 30th day of October, 2013.

RECORDER'S STAMP

Name and mailing address of locator is: Bronco Creek Exploration, Inc., an Arizona corporation
1815 E. Winsett Street
Tucson, Arizona 85719-6547

The Claim is approximately 1500 feet long and 600 feet wide, such that 10 feet are claimed in an East direction and 1490 feet in a West direction from the point of discovery (monument of location), at which the Notice of Location was posted, together with 300 feet on each side of the monument of location and center line of the Claim. The general course of the lode or vein is from the East to the West direction.

The number, location and markings on each corner monument are as follows:

	<u>Location</u>	<u>Markings</u>	<u>Description</u>
No. 1:	Northwest Corner	N.W. Corner FC 19	2" x 2" x 4' wood post
No. 2:	Northeast Corner	N.E. Corner FC 19	2" x 2" x 4' wood post
No. 3:	Southeast Corner	S.E. Corner FC 19	2" x 2" x 4' wood post
No. 4:	Southwest Corner	S.W. Corner FC 19	2" x 2" x 4' wood post

As erected on the ground, each corner monument is marked as described above by scribed metal tags.

The work of location consisted of making a claim map as provided in NRS 517.040. The tie from the claim block to a fixed point is depicted on the location map included with this filing.

Dated: November 20, 2013
Bronco Creek Exploration, Inc., an Arizona corporation

By: H. H. Tonking
H. H. Tonking, Agent for Bronco Creek Exploration, Inc.

Official RecordRecording requested By
T&T EXPLORATION LLC

Eureka County - NV

Mike Rebaleati - Recorder

Fee: \$22.50

Page 1 of 1

RPTT:

Recorded By: LLH

Book- 561 Page- 0258

Recorded at the request of and when recorded return to:
Bronco Creek Exploration Inc.
1815 E. Winsett Street
Tucson, Arizona 85719-6547

The undersigned affirms this document contains no personal
information of any person.



0226597

CERTIFICATE OF LOCATION LODE MINING CLAIM

Bronco Creek Exploration, Inc. located the FC 20
Lode Mining Claim in the following quarter sections(s):

<u>1/4</u>	<u>Section</u>	<u>Township</u>	<u>Range</u>	<u>Meridian</u>
NW	12	23 NORTH	51 EAST	MDB&M
NE	12	23 NORTH	51 EAST	MDB&M

In Eureka County, Nevada, on the 30th day of October, 2013.

RECORDER'S STAMP

Name and mailing address of locator is: Bronco Creek Exploration, Inc., an Arizona corporation
1815 E. Winsett Street
Tucson, Arizona 85719-6547

The Claim is approximately 1500 feet long and 600 feet wide, such that 1490 feet are claimed in an East direction and 10 feet in a West direction from the point of discovery (monument of location), at which the Notice of Location was posted, together with 300 feet on each side of the monument of location and center line of the Claim. The general course of the lode or vein is from the East to the West direction.

The number, location and markings on each corner monument are as follows:

	<u>Location</u>	<u>Markings</u>	<u>Description</u>
No. 1:	Northwest Corner	N.W. Corner FC 20	2" x 2" x 4' wood post
No. 2:	Northeast Corner	N.E. Corner FC 20	2" x 2" x 4' wood post
No. 3:	Southeast Corner	S.E. Corner FC 20	2" x 2" x 4' wood post
No. 4:	Southwest Corner	S.W. Corner FC 20	2" x 2" x 4' wood post

As erected on the ground, each corner monument is marked as described above by scribed metal tags.

The work of location consisted of making a claim map as provided in NRS 517.040. The tie from the claim block to a fixed point is depicted on the location map included with this filing.

Dated: November 20, 2013

Bronco Creek Exploration, Inc., an Arizona corporation

By:

H. H. Tonking, Agent for Bronco Creek Exploration, Inc.

DOC # 0226598

01/14/2014

01:59 PM

Official Record

Recording requested By
T&T EXPLORATION LLC

Eureka County - NV

Mike Rebaleati - Recorder

Fee: \$22.50

Page 1 of 1

RPTT:

Recorded By LLH

Book- 561 Page- 0259

Recorded at the request of and when recorded return to:
Bronco Creek Exploration Inc.
1815 E. Winsett Street
Tucson, Arizona 85719-6547

The undersigned affirms this document contains no personal
information of any person.

CERTIFICATE OF LOCATION LODE MINING CLAIM

Bronco Creek Exploration, Inc. located the FC 21
Lode Mining Claim in the following quarter sections(s):

<u>1/4</u>	<u>Section</u>	<u>Township</u>	<u>Range</u>	<u>Meridian</u>
NW	12	23 NORTH	51 EAST	MDB&M

In Eureka County, Nevada, on the 30th day of October, 2013.

RECORDER'S STAMP

Name and mailing address of locator is: Bronco Creek Exploration, Inc., an Arizona corporation
1815 E. Winsett Street
Tucson, Arizona 85719-6547

The Claim is approximately 1500 feet long and 600 feet wide, such that 10 feet are claimed in an East direction and 1490 feet in a West direction from the point of discovery (monument of location), at which the Notice of Location was posted, together with 300 feet on each side of the monument of location and center line of the Claim. The general course of the lode or vein is from the East to the West direction.

The number, location and markings on each corner monument are as follows:


	<u>Location</u>	<u>Markings</u>	<u>Description</u>
No. 1:	Northwest Corner	N.W. Corner FC 21	2" x 2" x 4' wood post
No. 2:	Northeast Corner	N.E. Corner FC 21	2" x 2" x 4' wood post
No. 3:	Southeast Corner	S.E. Corner FC 21	2" x 2" x 4' wood post
No. 4:	Southwest Corner	S.W. Corner FC 21	2" x 2" x 4' wood post

As erected on the ground, each corner monument is marked as described above by scribed metal tags.

The work of location consisted of making a claim map as provided in NRS 517.040. The tie from the claim block to a fixed point is depicted on the location map included with this filing.

Dated: November 20, 2013
Bronco Creek Exploration, Inc., an Arizona corporation

By:


H. H. Tonking, Agent for Bronco Creek Exploration, Inc.



DOC # 0226599

01/14/2014

01:59 PM

Recorded at the request of and when recorded return to:
Bronco Creek Exploration Inc.
1815 E. Winsett Street
Tucson, Arizona 85719-6547

Official Record

Recording requested By
T&T EXPLORATION LLC

Eureka County - NV

Mike Rebaleati - Recorder

Fee \$22.50

Page 1 of 1

RPTT:

Recorded By: LLH

Book- 561 Page- 0260

The undersigned affirms this document contains no personal information of any person.

CERTIFICATE OF LOCATION LODE MINING CLAIM

Bronco Creek Exploration, Inc. located the FC 22
Lode Mining Claim in the following quarter sections(s):

<u>1/4</u>	<u>Section</u>	<u>Township</u>	<u>Range</u>	<u>Meridian</u>
NW	12	23 NORTH	51 EAST	MDB&M
NE	12	23 NORTH	51 EAST	MDB&M

In Eureka County, Nevada, on the 30th day of October, 2013.

RECORDER'S STAMP

Name and mailing address of locator is: Bronco Creek Exploration, Inc., an Arizona corporation
1815 E. Winsett Street
Tucson, Arizona 85719-6547

The Claim is approximately 1500 feet long and 600 feet wide, such that 1490 feet are claimed in an East direction and 10 feet in a West direction from the point of discovery (monument of location), at which the Notice of Location was posted, together with 300 feet on each side of the monument of location and center line of the Claim. The general course of the lode or vein is from the East to the West direction.

The number, location and markings on each corner monument are as follows:

	<u>Location</u>	<u>Markings</u>	<u>Description</u>
No. 1:	Northwest Corner	N.W. Corner FC 22	2" x 2" x 4' wood post
No. 2:	Northeast Corner	N.E. Corner FC 22	2" x 2" x 4' wood post
No. 3:	Southeast Corner	S.E. Corner FC 22	2" x 2" x 4' wood post
No. 4:	Southwest Corner	S.W. Corner FC 22	2" x 2" x 4' wood post

As erected on the ground, each corner monument is marked as described above by scribed metal tags.

The work of location consisted of making a claim map as provided in NRS 517.040. The tie from the claim block to a fixed point is depicted on the location map included with this filing.

Dated: November 20, 2013
Bronco Creek Exploration, Inc., an Arizona corporation

By: H. H. Tonking
H. H. Tonking, Agent for Bronco Creek Exploration, Inc.

DOC # 0226600

01/14/2014

01:58 PM

Official Record

Recording requested By
T&T EXPLORATION LLC

Eureka County - NV

Mike Rebaleati - Recorder

Fee \$22.50

Page 1 of 1

RPTT

Recorded By: LLH

Book- 561 Page- 0261

Recorded at the request of and when recorded return to:
Bronco Creek Exploration Inc.
1815 E. Winsett Street
Tucson, Arizona 85719-6547

The undersigned affirms this document contains no personal
information of any person.

CERTIFICATE OF LOCATION LODE MINING CLAIM

Bronco Creek Exploration, Inc. located the FC 23
Lode Mining Claim in the following quarter sections(s):

<u>1/4</u>	<u>Section</u>	<u>Township</u>	<u>Range</u>	<u>Meridian</u>
NW	12	23 NORTH	51 EAST	MDB&M
SW	12	23 NORTH	51 EAST	MDB&M

In Eureka County, Nevada, on the 30th day of October, 2013.

RECORDER'S STAMP

Name and mailing address of locator is: Bronco Creek Exploration, Inc., an Arizona corporation
1815 E. Winsett Street
Tucson, Arizona 85719-6547

The Claim is approximately 1500 feet long and 600 feet wide, such that 10 feet are claimed in an East direction and 1490 feet in a West direction from the point of discovery (monument of location), at which the Notice of Location was posted, together with 300 feet on each side of the monument of location and center line of the Claim. The general course of the lode or vein is from the East to the West direction.

The number, location and markings on each corner monument are as follows:

	<u>Location</u>	<u>Markings</u>	<u>Description</u>
No. 1:	Northwest Corner	N.W. Corner FC 23	2" x 2" x 4' wood post
No. 2:	Northeast Corner	N.E. Corner FC 23	2" x 2" x 4' wood post
No. 3:	Southeast Corner	S.E. Corner FC 23	2" x 2" x 4' wood post
No. 4:	Southwest Corner	S.W. Corner FC 23	2" x 2" x 4' wood post

As erected on the ground, each corner monument is marked as described above by scribed metal tags.

The work of location consisted of making a claim map as provided in NRS 517.040. The tie from the claim block to a fixed point is depicted on the location map included with this filing.

Dated: November 20, 2013
Bronco Creek Exploration, Inc., an Arizona corporation

By: H. H. Tonking
H. H. Tonking, Agent for Bronco Creek Exploration, Inc.

Official RecordRecording requested By
T&T EXPLORATION LLCEureka County - NV
Mike Rebaleati - Recorder

Fee: \$22.50

Page 1 of 1

RPTT

Recorded By: LLH

Book- 561 Page- 0262

Recorded at the request of and when recorded return to:
Bronco Creek Exploration Inc.
1815 E. Winsett Street
Tucson, Arizona 85719-6547

The undersigned affirms this document contains no personal
information of any person.

CERTIFICATE OF LOCATION LODE MINING CLAIM

Bronco Creek Exploration, Inc. located the FC 24
Lode Mining Claim in the following quarter sections(s):

<u>1/4</u>	<u>Section</u>	<u>Township</u>	<u>Range</u>	<u>Meridian</u>
NW	12	23 NORTH	51 EAST	MDB&M
SW	12	23 NORTH	51 EAST	MDB&M
NE	12	23 NORTH	51 EAST	MDB&M
SE	12	23 NORTH	51 EAST	MDB&M

In Eureka County, Nevada, on the 30th day of October, 2013.

RECORDER'S STAMP

Name and mailing address of locator is: Bronco Creek Exploration, Inc., an Arizona corporation
1815 E. Winsett Street
Tucson, Arizona 85719-6547

The Claim is approximately 1500 feet long and 600 feet wide, such that 1490 feet are claimed in an East direction and 10 feet in a West direction from the point of discovery (monument of location), at which the Notice of Location was posted, together with 300 feet on each side of the monument of location and center line of the Claim. The general course of the lode or vein is from the East to the West direction.

The number, location and markings on each corner monument are as follows:

	<u>Location</u>	<u>Markings</u>	<u>Description</u>
No. 1:	Northwest Corner	N.W. Corner FC 24	2" x 2" x 4' wood post
No. 2:	Northeast Corner	N.E. Corner FC 24	2" x 2" x 4' wood post
No. 3:	Southeast Corner	S.E. Corner FC 24	2" x 2" x 4' wood post
No. 4:	Southwest Corner	S.W. Corner FC 24	2" x 2" x 4' wood post

As erected on the ground, each corner monument is marked as described above by scribed metal tags.

The work of location consisted of making a claim map as provided in NRS 517.040. The tie from the claim block to a fixed point is depicted on the location map included with this filing.

Dated: November 20, 2013
Bronco Creek Exploration, Inc., an Arizona corporation

By: H. H. Tonking
H. H. Tonking, Agent for Bronco Creek Exploration, Inc.



DOC # 0226602

01/14/2014

01:59 PM

Official Record

Recording requested By
T&T EXPLORATION LLC

Eureka County - NV

Mike Rebaleati - Recorder

Fee: \$22.50

Page 1 of 1

RPTT:

Recorded By: LLH

Book- 561 Page- 0263

Recorded at the request of and when recorded return to:
Bronco Creek Exploration Inc.
1815 E. Winsett Street
Tucson, Arizona 85719-6547

The undersigned affirms this document contains no personal
information of any person.

CERTIFICATE OF LOCATION LODE MINING CLAIM

Bronco Creek Exploration, Inc. located the FC 25
Lode Mining Claim in the following quarter sections(s):

<u>1/4</u>	<u>Section</u>	<u>Township</u>	<u>Range</u>	<u>Meridian</u>
NE	1	23 NORTH	51 EAST	MDB&M
NW	7	23 NORTH	52 EAST	MDB&M

In Eureka County, Nevada, on the 30th day of October, 2013.

RECORDER'S STAMP

Name and mailing address of locator is: Bronco Creek Exploration, Inc., an Arizona corporation
1815 E. Winsett Street
Tucson, Arizona 85719-6547

The Claim is approximately 1500 feet long and 600 feet wide, such that 10 feet are claimed in an East direction and 1490 feet in a West direction from the point of discovery (monument of location), at which the Notice of Location was posted, together with 300 feet on each side of the monument of location and center line of the Claim. The general course of the lode or vein is from the East to the West direction.

The number, location and markings on each corner monument are as follows:

	<u>Location</u>	<u>Markings</u>	<u>Description</u>
No. 1:	Northwest Corner	N.W. Corner FC 25	2" x 2" x 4' wood post
No. 2:	Northeast Corner	N.E. Corner FC 25	2" x 2" x 4' wood post
No. 3:	Southeast Corner	S.E. Corner FC 25	2" x 2" x 4' wood post
No. 4:	Southwest Corner	S.W. Corner FC 25	2" x 2" x 4' wood post

As erected on the ground, each corner monument is marked as described above by scribed metal tags.

The work of location consisted of making a claim map as provided in NRS 517.040. The tie from the claim block to a fixed point is depicted on the location map included with this filing.

Dated: November 20, 2013
Bronco Creek Exploration, Inc., an Arizona corporation

By: 
H. H. Tonking, Agent for Bronco Creek Exploration, Inc.

DOC # 0226603

01/14/2014

01:59 PM

Recorded at the request of and when recorded return to:
Bronco Creek Exploration Inc.
1815 E. Winsett Street
Tucson, Arizona 85719-6547

Official Record

Recording requested By
T&T EXPLORATION LLC

Eureka County - NV

Mike Rebaleati - Recorder

Fee \$22.50

Page 1 of 1

RPTT:

Recorded By: LLH

Book- 561 Page- 0264

The undersigned affirms this document contains no personal
information of any person.

CERTIFICATE OF LOCATION LODE MINING CLAIM

Bronco Creek Exploration, Inc. located the FC 26
Lode Mining Claim in the following quarter section(s):



<u>1/4</u>	<u>Section</u>	<u>Township</u>	<u>Range</u>	<u>Meridian</u>
NW	7	23 NORTH	52 EAST	MDB&M

In Eureka County, Nevada, on the 30th day of October, 2013.

RECORDER'S STAMP

Name and mailing address of locator is: Bronco Creek Exploration, Inc., an Arizona corporation
1815 E. Winsett Street
Tucson, Arizona 85719-6547

The Claim is approximately 1500 feet long and 600 feet wide, such that 1490 feet are claimed in an East direction and 10 feet in a West direction from the point of discovery (monument of location), at which the Notice of Location was posted, together with 300 feet on each side of the monument of location and center line of the Claim. The general course of the lode or vein is from the East to the West direction.

The number, location and markings on each corner monument are as follows:

	<u>Location</u>	<u>Markings</u>	<u>Description</u>
No. 1:	Northwest Corner	N.W. Corner FC 26	2" x 2" x 4' wood post
No. 2:	Northeast Corner	N.E. Corner FC 26	2" x 2" x 4' wood post
No. 3:	Southeast Corner	S.E. Corner FC 26	2" x 2" x 4' wood post
No. 4:	Southwest Corner	S.W. Corner FC 26	2" x 2" x 4' wood post

As erected on the ground, each corner monument is marked as described above by scribed metal tags.

The work of location consisted of making a claim map as provided in NRS 517.040. The tie from the claim block to a fixed point is depicted on the location map included with this filing.

Dated: November 20, 2013
Bronco Creek Exploration, Inc., an Arizona corporation

By: H. H. Tonking
H. H. Tonking, Agent for Bronco Creek Exploration, Inc.

DOC # 0226604

01/14/2014

01:59 PM

Official Record

Recording requested By
T&T EXPLORATION LLC

Eureka County - NV

Mike Rebaleati - Recorder

Fee: \$22.50

Page 1 of 1

RPTT:

Recorded By: LLH

Book- 561 Page- 0265

Recorded at the request of and when recorded return to:
Bronco Creek Exploration Inc.
1815 E. Winsett Street
Tucson, Arizona 85719-6547

The undersigned affirms this document contains no personal
information of any person.

CERTIFICATE OF LOCATION LODE MINING CLAIM

Bronco Creek Exploration, Inc. located the FC 27
Lode Mining Claim in the following quarter sections(s):

<u>1/4</u>	<u>Section</u>	<u>Township</u>	<u>Range</u>	<u>Meridian</u>
NE	1	23 NORTH	51 EAST	MDB&M
NW	7	23 NORTH	52 EAST	MDB&M

In Eureka County, Nevada, on the 30th day of October, 2013.

RECORDER'S STAMP

Name and mailing address of locator is: Bronco Creek Exploration, Inc., an Arizona corporation
1815 E. Winsett Street
Tucson, Arizona 85719-6547

The Claim is approximately 1500 feet long and 600 feet wide, such that 10 feet are claimed in an East direction and 1490 feet in a West direction from the point of discovery (monument of location), at which the Notice of Location was posted, together with 300 feet on each side of the monument of location and center line of the Claim. The general course of the lode or vein is from the East to the West direction.

The number, location and markings on each corner monument are as follows:

	<u>Location</u>	<u>Markings</u>	<u>Description</u>
No. 1:	Northwest Corner	N.W. Corner FC 27	2" x 2" x 4' wood post
No. 2:	Northeast Corner	N.E. Corner FC 27	2" x 2" x 4' wood post
No. 3:	Southeast Corner	S.E. Corner FC 27	2" x 2" x 4' wood post
No. 4:	Southwest Corner	S.W. Corner FC 27	2" x 2" x 4' wood post

As erected on the ground, each corner monument is marked as described above by scribed metal tags.

The work of location consisted of making a claim map as provided in NRS 517.040. The tie from the claim block to a fixed point is depicted on the location map included with this filing.

Dated: November 20, 2013

Bronco Creek Exploration, Inc., an Arizona corporation

By:

H. H. Tonking, Agent for Bronco Creek Exploration, Inc.



0226604

DOC # 0226605

01/14/2014

01:59 PM

Official Record

Recording requested By
T&T EXPLORATION LLC

Eureka County - NV

Mike Rebaleati - Recorder

Fee: \$22.50

Page 1 of 1

RPTT:

Recorded By LLH

Book- 561 Page- 0266

Recorded at the request of and when recorded return to:
Bronco Creek Exploration Inc.
1815 E. Winsett Street
Tucson, Arizona 85719-6547

The undersigned affirms this document contains no personal
information of any person.

CERTIFICATE OF LOCATION LODE MINING CLAIM

Bronco Creek Exploration, Inc. located the FC 28
Lode Mining Claim in the following quarter sections(s):

<u>1/4</u>	<u>Section</u>	<u>Township</u>	<u>Range</u>	<u>Meridian</u>
NW	7	23 NORTH	52 EAST	MDB&M

In Eureka County, Nevada, on the 30th day of October, 2013.

RECORDER'S STAMP

Name and mailing address of locator is: Bronco Creek Exploration, Inc., an Arizona corporation
1815 E. Winsett Street
Tucson, Arizona 85719-6547

The Claim is approximately 1500 feet long and 600 feet wide, such that 1490 feet are claimed in an East direction and 10 feet in a West direction from the point of discovery (monument of location), at which the Notice of Location was posted, together with 300 feet on each side of the monument of location and center line of the Claim. The general course of the lode or vein is from the East to the West direction.

The number, location and markings on each corner monument are as follows:

	<u>Location</u>	<u>Markings</u>	<u>Description</u>
No. 1:	Northwest Corner	N.W. Corner FC 28	2" x 2" x 4' wood post
No. 2:	Northeast Corner	N.E. Corner FC 28	2" x 2" x 4' wood post
No. 3:	Southeast Corner	S.E. Corner FC 28	2" x 2" x 4' wood post
No. 4:	Southwest Corner	S.W. Corner FC 28	2" x 2" x 4' wood post

As erected on the ground, each corner monument is marked as described above by scribed metal tags.

The work of location consisted of making a claim map as provided in NRS 517.040. The tie from the claim block to a fixed point is depicted on the location map included with this filing.

Dated: November 20, 2013

Bronco Creek Exploration, Inc., an Arizona corporation

By: H. H. Tonking
H. H. Tonking, Agent for Bronco Creek Exploration, Inc.



DOC # 0226606

01/14/2014

01:59 PM

Official RecordRecording requested By
T&T EXPLORATION LLC**Eureka County - NV****Mike Rebaleati - Recorder**

Fee: \$22.50

Page 1 of 1

RPTT:

Recorded By: LLH

Book- 561 Page- 0267

Recorded at the request of and when recorded return to:
Bronco Creek Exploration Inc.
1815 E. Winsett Street
Tucson, Arizona 85719-6547

The undersigned affirms this document contains no personal
information of any person.

CERTIFICATE OF LOCATION LODE MINING CLAIM

Bronco Creek Exploration, Inc. located the FC 29
Lode Mining Claim in the following quarter sections(s):

<u>1/4</u>	<u>Section</u>	<u>Township</u>	<u>Range</u>	<u>Meridian</u>
NE	1	23 NORTH	51 EAST	MDB&M
SE	1	23 NORTH	51 EAST	MDB&M
NW	7	23 NORTH	52 EAST	MDB&M
SW	7	23 NORTH	52 EAST	MDB&M

In Eureka County, Nevada, on the 30th day of October, 2013.

RECORDER'S STAMP

Name and mailing address of locator is: Bronco Creek Exploration, Inc., an Arizona corporation
1815 E. Winsett Street
Tucson, Arizona 85719-6547

The Claim is approximately 1500 feet long and 600 feet wide, such that 10 feet are claimed in an East direction and 1490 feet in a West direction from the point of discovery (monument of location), at which the Notice of Location was posted, together with 300 feet on each side of the monument of location and center line of the Claim. The general course of the lode or vein is from the East to the West direction.

The number, location and markings on each corner monument are as follows:

	<u>Location</u>	<u>Markings</u>	<u>Description</u>
No. 1:	Northwest Corner	N.W. Corner FC 29	2" x 2" x 4' wood post
No. 2:	Northeast Corner	N.E. Corner FC 29	2" x 2" x 4' wood post
No. 3:	Southeast Corner	S.E. Corner FC 29	2" x 2" x 4' wood post
No. 4:	Southwest Corner	S.W. Corner FC 29	2" x 2" x 4' wood post

As erected on the ground, each corner monument is marked as described above by scribed metal tags.

The work of location consisted of making a claim map as provided in NRS 517.040. The tie from the claim block to a fixed point is depicted on the location map included with this filing.

Dated: November 20, 2013

Bronco Creek Exploration, Inc., an Arizona corporation

By:

H. H. Tonking
H. H. Tonking, Agent for Bronco Creek Exploration, Inc.



0226606

DOC # 0226607

01/14/2014

01:59 PM

Official Record

Recording requested By
T&T EXPLORATION LLC

Eureka County - NV

Mike Rebaleati - Recorder

Fee: \$22.50

Page 1 of 1

RPTT:

Recorded By: LLH

Book- 561 Page- 0268

Recorded at the request of and when recorded return to:
Bronco Creek Exploration Inc.
1815 E. Winsett Street
Tucson, Arizona 85719-6547

The undersigned affirms this document contains no personal
information of any person.

CERTIFICATE OF LOCATION LODE MINING CLAIM

Bronco Creek Exploration, Inc. located the FC 30
Lode Mining Claim in the following quarter sections(s):

<u>1/4</u>	<u>Section</u>	<u>Township</u>	<u>Range</u>	<u>Meridian</u>
NW	7	23 NORTH	52 EAST	MDB&M
SW	7	23 NORTH	52 EAST	MDB&M

In Eureka County, Nevada, on the 30th day of October, 2013.

RECORDER'S STAMP

Name and mailing address of locator is: Bronco Creek Exploration, Inc., an Arizona corporation
1815 E. Winsett Street
Tucson, Arizona 85719-6547

The Claim is approximately 1500 feet long and 600 feet wide, such that 1490 feet are claimed in an East direction and 10 feet in a West direction from the point of discovery (monument of location), at which the Notice of Location was posted, together with 300 feet on each side of the monument of location and center line of the Claim. The general course of the lode or vein is from the East to the West direction.

The number, location and markings on each corner monument are as follows:

	<u>Location</u>	<u>Markings</u>	<u>Description</u>
No. 1:	Northwest Corner	N.W. Corner FC 30	2" x 2" x 4' wood post
No. 2:	Northeast Corner	N.E. Corner FC 30	2" x 2" x 4' wood post
No. 3:	Southeast Corner	S.E. Corner FC 30	2" x 2" x 4' wood post
No. 4:	Southwest Corner	S.W. Corner FC 30	2" x 2" x 4' wood post

As erected on the ground, each corner monument is marked as described above by scribed metal tags.

The work of location consisted of making a claim map as provided in NRS 517.040. The tie from the claim block to a fixed point is depicted on the location map included with this filing.

Dated: November 20, 2013

Bronco Creek Exploration, Inc., an Arizona corporation

By: 
H. H. Tonking, Agent for Bronco Creek Exploration, Inc.



Recorded at the request of and when recorded return to:
Bronco Creek Exploration Inc.
1815 E. Winsett Street
Tucson, Arizona 85719-6547

The undersigned affirms this document contains no personal
information of any person.

DOC # 0226608

01/14/2014

01:59 PM

Official Record

Recording requested By
T&T EXPLORATION LLC

Eureka County - NV

Mike Rebaleati - Recorder

Fee: \$22.50

Page 1 of 1

RPTT:

Recorded By: LLH

Book- 561 Page- 0269

CERTIFICATE OF LOCATION LODE MINING CLAIM

Bronco Creek Exploration, Inc. located the FC 31
Lode Mining Claim in the following quarter sections(s):

<u>1/4</u>	<u>Section</u>	<u>Township</u>	<u>Range</u>	<u>Meridian</u>
SE	1	23 NORTH	51 EAST	MDB&M
SW	7	23 NORTH	52 EAST	MDB&M

In Eureka County, Nevada, on the 30th day of October, 2013.

RECORDER'S STAMP

Name and mailing address of locator is: Bronco Creek Exploration, Inc., an Arizona corporation
1815 E. Winsett Street
Tucson, Arizona 85719-6547

The Claim is approximately 1500 feet long and 600 feet wide, such that 10 feet are claimed in an East direction and 1490 feet in a West direction from the point of discovery (monument of location), at which the Notice of Location was posted, together with 300 feet on each side of the monument of location and center line of the Claim. The general course of the lode or vein is from the East to the West direction.

The number, location and markings on each corner monument are as follows:

	<u>Location</u>	<u>Markings</u>	<u>Description</u>
No. 1:	Northwest Corner	N.W. Corner FC 31	2" x 2" x 4' wood post
No. 2:	Northeast Corner	N.E. Corner FC 31	2" x 2" x 4' wood post
No. 3:	Southeast Corner	S.E. Corner FC 31	2" x 2" x 4' wood post
No. 4:	Southwest Corner	S.W. Corner FC 31	2" x 2" x 4' wood post

As erected on the ground, each corner monument is marked as described above by scribed metal tags.

The work of location consisted of making a claim map as provided in NRS 517.040. The tie from the claim block to a fixed point is depicted on the location map included with this filing.

Dated: November 20, 2013

Bronco Creek Exploration, Inc., an Arizona corporation

By: H. H. Tonking
H. H. Tonking, Agent for Bronco Creek Exploration, Inc.



01/14/2014

01:58 PM

Official RecordRecording requested By
T&T EXPLORATION LLC

Eureka County - NV

Mike Rebaleati - Recorder

Fee: \$22.50

Page 1 of 1

RPTT:

Recorded By LLH

Book- 561 Page- 0270

Recorded at the request of and when recorded return to:
Bronco Creek Exploration Inc.
1815 E. Winsett Street
Tucson, Arizona 85719-6547

The undersigned affirms this document contains no personal
information of any person.

CERTIFICATE OF LOCATION LODE MINING CLAIM

Bronco Creek Exploration, Inc. located the FC 32
Lode Mining Claim in the following quarter sections(s):

<u>1/4</u>	<u>Section</u>	<u>Township</u>	<u>Range</u>	<u>Meridian</u>
SW	7	23 NORTH	52 EAST	MDB&M

In Eureka County, Nevada, on the 30th day of October, 2013.

RECORDER'S STAMP

Name and mailing address of locator is: Bronco Creek Exploration, Inc., an Arizona corporation
1815 E. Winsett Street
Tucson, Arizona 85719-6547

The Claim is approximately 1500 feet long and 600 feet wide, such that 1490 feet are claimed in an East direction and 10 feet in a West direction from the point of discovery (monument of location), at which the Notice of Location was posted, together with 300 feet on each side of the monument of location and center line of the Claim. The general course of the lode or vein is from the East to the West direction.

The number, location and markings on each corner monument are as follows:

	<u>Location</u>	<u>Markings</u>	<u>Description</u>
No. 1:	Northwest Corner	N.W. Corner FC 32	2" x 2" x 4' wood post
No. 2:	Northeast Corner	N.E. Corner FC 32	2" x 2" x 4' wood post
No. 3:	Southeast Corner	S.E. Corner FC 32	2" x 2" x 4' wood post
No. 4:	Southwest Corner	S.W. Corner FC 32	2" x 2" x 4' wood post

As erected on the ground, each corner monument is marked as described above by scribed metal tags.

The work of location consisted of making a claim map as provided in NRS 517.040. The tie from the claim block to a fixed point is depicted on the location map included with this filing.

Dated: November 20, 2013
Bronco Creek Exploration, Inc., an Arizona corporation

By: H. H. Tonking
H. H. Tonking, Agent for Bronco Creek Exploration, Inc.



DOC # 0226610

01/14/2014

01:59 PM

Official Record

Recording requested By
T&T EXPLORATION LLC

Eureka County - NV

Mike Rebaleati - Recorder

Fee \$22.50

Page 1 of 1

RPTT:

Recorded By: LLH

Book- 561 Page- 0271

Recorded at the request of and when recorded return to:
Bronco Creek Exploration Inc.
1815 E. Winsett Street
Tucson, Arizona 85719-6547

The undersigned affirms this document contains no personal
information of any person.

CERTIFICATE OF LOCATION LODE MINING CLAIM

Bronco Creek Exploration, Inc. located the FC 33
Lode Mining Claim in the following quarter sections(s):

<u>1/4</u>	<u>Section</u>	<u>Township</u>	<u>Range</u>	<u>Meridian</u>
SE	1	23 NORTH	51 EAST	MDB&M
SW	7	23 NORTH	52 EAST	MDB&M

In Eureka County, Nevada, on the 30th day of October, 2013.

RECORDER'S STAMP

Name and mailing address of locator is: Bronco Creek Exploration, Inc., an Arizona corporation
1815 E. Winsett Street
Tucson, Arizona 85719-6547

The Claim is approximately 1500 feet long and 600 feet wide, such that 10 feet are claimed in an East direction and 1490 feet in a West direction from the point of discovery (monument of location), at which the Notice of Location was posted, together with 300 feet on each side of the monument of location and center line of the Claim. The general course of the lode or vein is from the East to the West direction.

The number, location and markings on each corner monument are as follows:

	<u>Location</u>	<u>Markings</u>	<u>Description</u>
No. 1:	Northwest Corner	N.W. Corner FC 33	2" x 2" x 4' wood post
No. 2:	Northeast Corner	N.E. Corner FC 33	2" x 2" x 4' wood post
No. 3:	Southeast Corner	S.E. Corner FC 33	2" x 2" x 4' wood post
No. 4:	Southwest Corner	S.W. Corner FC 33	2" x 2" x 4' wood post

As erected on the ground, each corner monument is marked as described above by scribed metal tags.

The work of location consisted of making a claim map as provided in NRS 517.040. The tie from the claim block to a fixed point is depicted on the location map included with this filing.

Dated: November 20, 2013
Bronco Creek Exploration, Inc., an Arizona corporation

By: H. H. Tonking
H. H. Tonking, Agent for Bronco Creek Exploration, Inc.



DOC # 0226611

01/14/2014

01:59 PM

Official Record

Recording requested By
T&T EXPLORATION LLC

Eureka County - NV

Mike Rebaleati - Recorder

Fee: \$22.50

Page 1 of 1

RPTT:

Recorded By: LLH

Book- 561 Page- 0272

Recorded at the request of and when recorded return to:
Bronco Creek Exploration Inc.
1815 E. Winsett Street
Tucson, Arizona 85719-6547

The undersigned affirms this document contains no personal
information of any person.

CERTIFICATE OF LOCATION LODE MINING CLAIM

Bronco Creek Exploration, Inc. located the FC 34
Lode Mining Claim in the following quarter sections(s):

<u>1/4</u>	<u>Section</u>	<u>Township</u>	<u>Range</u>	<u>Meridian</u>
SW	7	23 NORTH	52 EAST	MDB&M

In Eureka County, Nevada, on the 30th day of October, 2013.

RECORDER'S STAMP

Name and mailing address of locator is: Bronco Creek Exploration, Inc., an Arizona corporation
1815 E. Winsett Street
Tucson, Arizona 85719-6547

The Claim is approximately 1500 feet long and 600 feet wide, such that 1490 feet are claimed in an East direction and 10 feet in a West direction from the point of discovery (monument of location), at which the Notice of Location was posted, together with 300 feet on each side of the monument of location and center line of the Claim. The general course of the lode or vein is from the East to the West direction.

The number, location and markings on each corner monument are as follows:

	<u>Location</u>	<u>Markings</u>	<u>Description</u>
No. 1:	Northwest Corner	N.W. Corner FC 34	2" x 2" x 4' wood post
No. 2:	Northeast Corner	N.E. Corner FC 34	2" x 2" x 4' wood post
No. 3:	Southeast Corner	S.E. Corner FC 34	2" x 2" x 4' wood post
No. 4:	Southwest Corner	S.W. Corner FC 34	2" x 2" x 4' wood post

As erected on the ground, each corner monument is marked as described above by scribed metal tags.

The work of location consisted of making a claim map as provided in NRS 517.040. The tie from the claim block to a fixed point is depicted on the location map included with this filing.

Dated: November 20, 2013
Bronco Creek Exploration, Inc., an Arizona corporation

By: 
H. H. Tonking, Agent for Bronco Creek Exploration, Inc.



0226611

Recorded at the request of and when recorded return to:
Bronco Creek Exploration Inc.
1815 E. Winsett Street
Tucson, Arizona 85719-6547

The undersigned affirms this document contains no personal
information of any person.

CERTIFICATE OF LOCATION LODE MINING CLAIM

Bronco Creek Exploration, Inc. located the FC 35
Lode Mining Claim in the following quarter sections(s):

<u>1/4</u>	<u>Section</u>	<u>Township</u>	<u>Range</u>	<u>Meridian</u>
SE	1	23 NORTH	51 EAST	MDB&M
SW	7	23 NORTH	52 EAST	MDB&M

In Eureka County, Nevada, on the 30th day of October, 2013.

RECORDER'S STAMP

Name and mailing address of locator is: Bronco Creek Exploration, Inc., an Arizona corporation
1815 E. Winsett Street
Tucson, Arizona 85719-6547

The Claim is approximately 1500 feet long and 600 feet wide, such that 10 feet are claimed in an East direction and 1490 feet in a West direction from the point of discovery (monument of location), at which the Notice of Location was posted, together with 300 feet on each side of the monument of location and center line of the Claim. The general course of the lode or vein is from the East to the West direction.

The number, location and markings on each corner monument are as follows:

	<u>Location</u>	<u>Markings</u>	<u>Description</u>
No. 1:	Northwest Corner	N.W. Corner FC 35	2" x 2" x 4' wood post
No. 2:	Northeast Corner	N.E. Corner FC 35	2" x 2" x 4' wood post
No. 3:	Southeast Corner	S.E. Corner FC 35	2" x 2" x 4' wood post
No. 4:	Southwest Corner	S.W. Corner FC 35	2" x 2" x 4' wood post

As erected on the ground, each corner monument is marked as described above by scribed metal tags.

The work of location consisted of making a claim map as provided in NRS 517.040. The tie from the claim block to a fixed point is depicted on the location map included with this filing.

Dated: November 20, 2013
Bronco Creek Exploration, Inc., an Arizona corporation

By: H. H. Tonking
H. H. Tonking, Agent for Bronco Creek Exploration, Inc.

DOC # 0226612

01/14/2014

01 59 PM

Official Record

Recording requested By
T&T EXPLORATION LLC

Eureka County - NV

Mike Rebaleati - Recorder

Fee: \$22.50

Page 1 of 1

RPTT:

Recorded By LLH

Book- 561 Page- 0273



0226612

DOC # 0226613

01/14/2014

01:59 PM

Official Record

Recording requested By
T&T EXPLORATION LLC

Eureka County - NV
Mike Rebaleati - Recorder

Fee: \$22.50

RPTT

Book- 561 Page- 0274

Page 1 of 1
Recorded By: LLH

Recorded at the request of and when recorded return to:
Bronco Creek Exploration Inc.
1815 E. Winsett Street
Tucson, Arizona 85719-6547

The undersigned affirms this document contains no personal
information of any person.

CERTIFICATE OF LOCATION LODE MINING CLAIM

Bronco Creek Exploration, Inc. located the FC 36
Lode Mining Claim in the following quarter sections(s):

<u>1/4</u>	<u>Section</u>	<u>Township</u>	<u>Range</u>	<u>Meridian</u>
SW	7	23 NORTH	52 EAST	MDB&M

In Eureka County, Nevada, on the 30th day of October, 2013.

RECORDER'S STAMP

Name and mailing address of locator is: Bronco Creek Exploration, Inc., an Arizona corporation
1815 E. Winsett Street
Tucson, Arizona 85719-6547

The Claim is approximately 1500 feet long and 600 feet wide, such that 1490 feet are claimed in an East direction and 10 feet in a West direction from the point of discovery (monument of location), at which the Notice of Location was posted, together with 300 feet on each side of the monument of location and center line of the Claim. The general course of the lode or vein is from the East to the West direction.

The number, location and markings on each corner monument are as follows:

	<u>Location</u>	<u>Markings</u>	<u>Description</u>
No. 1:	Northwest Corner	N.W. Corner FC 36	2" x 2" x 4' wood post
No. 2:	Northeast Corner	N.E. Corner FC 36	2" x 2" x 4' wood post
No. 3:	Southeast Corner	S.E. Corner FC 36	2" x 2" x 4' wood post
No. 4:	Southwest Corner	S.W. Corner FC 36	2" x 2" x 4' wood post

As erected on the ground, each corner monument is marked as described above by scribed metal tags.

The work of location consisted of making a claim map as provided in NRS 517.040. The tie from the claim block to a fixed point is depicted on the location map included with this filing.

Dated: November 20, 2013
Bronco Creek Exploration, Inc., an Arizona corporation

By: H. H. Tonking
H. H. Tonking, Agent for Bronco Creek Exploration, Inc.

DOC # 0226614

01/14/2014

01:59 PM

Official Record

Recording requested By
T&T EXPLORATION LLC

Eureka County - NV

Mike Rebaleati - Recorder

Fee: \$22.50

Page 1 of 1

RPTT:

Recorded By: LLH

Book- 561 Page- 0275

Recorded at the request of and when recorded return to:
Bronco Creek Exploration Inc.
1815 E. Winsett Street
Tucson, Arizona 85719-6547

The undersigned affirms this document contains no personal
information of any person.

CERTIFICATE OF LOCATION LODE MINING CLAIM

Bronco Creek Exploration, Inc. located the FC 37
Lode Mining Claim in the following quarter sections(s):

<u>1/4</u>	<u>Section</u>	<u>Township</u>	<u>Range</u>	<u>Meridian</u>
SE	1	23 NORTH	51 EAST	MDB&M
SW	7	23 NORTH	52 EAST	MDB&M

In Eureka County, Nevada, on the 30th day of October, 2013.

RECORDER'S STAMP

Name and mailing address of locator is: Bronco Creek Exploration, Inc., an Arizona corporation
1815 E. Winsett Street
Tucson, Arizona 85719-6547

The Claim is approximately 1500 feet long and 600 feet wide, such that 10 feet are claimed in an East direction and 1490 feet in a West direction from the point of discovery (monument of location), at which the Notice of Location was posted, together with 300 feet on each side of the monument of location and center line of the Claim. The general course of the lode or vein is from the East to the West direction.

The number, location and markings on each corner monument are as follows:

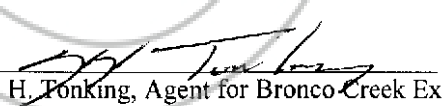
	<u>Location</u>	<u>Markings</u>	<u>Description</u>
No. 1:	Northwest Corner	N.W. Corner FC 37	2" x 2" x 4' wood post
No. 2:	Northeast Corner	N.E. Corner FC 37	2" x 2" x 4' wood post
No. 3:	Southeast Corner	S.E. Corner FC 37	2" x 2" x 4' wood post
No. 4:	Southwest Corner	S.W. Corner FC 37	2" x 2" x 4' wood post

As erected on the ground, each corner monument is marked as described above by scribed metal tags.

The work of location consisted of making a claim map as provided in NRS 517.040. The tie from the claim block to a fixed point is depicted on the location map included with this filing.

Dated: November 20, 2013
Bronco Creek Exploration, Inc., an Arizona corporation

By:


H. H. Tonking, Agent for Bronco Creek Exploration, Inc.

Recorded at the request of and when recorded return to:
Bronco Creek Exploration Inc.
1815 E. Winsett Street
Tucson, Arizona 85719-6547


The undersigned affirms this document contains no personal
information of any person.

CERTIFICATE OF LOCATION LODE MINING CLAIM

Bronco Creek Exploration, Inc. located the FC 38
Lode Mining Claim in the following quarter sections(s):

<u>1/4</u>	<u>Section</u>	<u>Township</u>	<u>Range</u>	<u>Meridian</u>
SW	7	23 NORTH	52 EAST	MDB&M

In Eureka County, Nevada, on the 30th day of October, 2013.



RECORDER'S STAMP

Name and mailing address of locator is: Bronco Creek Exploration, Inc., an Arizona corporation
1815 E. Winsett Street
Tucson, Arizona 85719-6547

The Claim is approximately 1500 feet long and 600 feet wide, such that 1490 feet are claimed in an East direction and 10 feet in a West direction from the point of discovery (monument of location), at which the Notice of Location was posted, together with 300 feet on each side of the monument of location and center line of the Claim. The general course of the lode or vein is from the East to the West direction.

The number, location and markings on each corner monument are as follows:

	<u>Location</u>	<u>Markings</u>	<u>Description</u>
No. 1:	Northwest Corner	N.W. Corner FC 38	2" x 2" x 4' wood post
No. 2:	Northeast Corner	N.E. Corner FC 38	2" x 2" x 4' wood post
No. 3:	Southeast Corner	S.E. Corner FC 38	2" x 2" x 4' wood post
No. 4:	Southwest Corner	S.W. Corner FC 38	2" x 2" x 4' wood post

As erected on the ground, each corner monument is marked as described above by scribed metal tags.

The work of location consisted of making a claim map as provided in NRS 517.040. The tie from the claim block to a fixed point is depicted on the location map included with this filing.

Dated: November 20, 2013
Bronco Creek Exploration, Inc., an Arizona corporation

By: 
H. H. Tonking, Agent for Bronco Creek Exploration, Inc.

Recorded at the request of and when recorded return to:
Bronco Creek Exploration Inc.
1815 E. Winsett Street
Tucson, Arizona 85719-6547

The undersigned affirms this document contains no personal
information of any person.

CERTIFICATE OF LOCATION LODE MINING CLAIM

Bronco Creek Exploration, Inc. located the FC 39
Lode Mining Claim in the following quarter sections(s):

<u>1/4</u>	<u>Section</u>	<u>Township</u>	<u>Range</u>	<u>Meridian</u>
SE	1	23 NORTH	51 EAST	MDB&M
NE	12	23 NORTH	51 EAST	MDB&M
SW	7	23 NORTH	52 EAST	MDB&M
NW	18	23 NORTH	52 EAST	MDB&M

In Eureka County, Nevada, on the 30th day of October, 2013.

RECORDER'S STAMP

Name and mailing address of locator is: Bronco Creek Exploration, Inc., an Arizona corporation
1815 E. Winsett Street
Tucson, Arizona 85719-6547

The Claim is approximately 1500 feet long and 600 feet wide, such that 10 feet are claimed in an East direction and 1490 feet in a West direction from the point of discovery (monument of location), at which the Notice of Location was posted, together with 300 feet on each side of the monument of location and center line of the Claim. The general course of the lode or vein is from the East to the West direction.

The number, location and markings on each corner monument are as follows:

	<u>Location</u>	<u>Markings</u>	<u>Description</u>
No. 1:	Northwest Corner	N.W. Corner FC 39	2" x 2" x 4' wood post
No. 2:	Northeast Corner	N.E. Corner FC 39	2" x 2" x 4' wood post
No. 3:	Southeast Corner	S.E. Corner FC 39	2" x 2" x 4' wood post
No. 4:	Southwest Corner	S.W. Corner FC 39	2" x 2" x 4' wood post

As erected on the ground, each corner monument is marked as described above by scribed metal tags.

The work of location consisted of making a claim map as provided in NRS 517.040. The tie from the claim block to a fixed point is depicted on the location map included with this filing.

Dated: November 20, 2013
Bronco Creek Exploration, Inc., an Arizona corporation

By: H. H. Tonking
H. H. Tonking, Agent for Bronco Creek Exploration, Inc.

DOC # 0226616

01/14/2014 01:59 PM
Official Record
Recording requested By
T&T EXPLORATION LLC

Eureka County - NV
Mike Rebaleati - Recorder

Fee: \$22.50

RPTT:

Book- 561 Page- 0277

Page 1 of 1
Recorded By: LLH



DOC # 0226617

Recorded at the request of and when recorded return to:
Bronco Creek Exploration Inc.
1815 E. Winsett Street
Tucson, Arizona 85719-6547

01/14/2014 01:59 PM
Official Record
Recording requested By
T&T EXPLORATION LLC

Eureka County - NV
Mike Rebaleati - Recorder
Fee: \$22.50 Page 1 of 1
RPTT: Recorded By: LLH
Book- 561 Page- 0278

The undersigned affirms this document contains no personal information of any person.

CERTIFICATE OF LOCATION LODE MINING CLAIM

Bronco Creek Exploration, Inc. located the FC 40
Lode Mining Claim in the following quarter sections(s):



<u>1/4</u>	<u>Section</u>	<u>Township</u>	<u>Range</u>	<u>Meridian</u>
SW	7	23 NORTH	52 EAST	MDB&M
NW	18	23 NORTH	52 EAST	MDB&M

In Eureka County, Nevada, on the 30th day of October, 2013.

RECORDER'S STAMP

Name and mailing address of locator is: Bronco Creek Exploration, Inc., an Arizona corporation
1815 E. Winsett Street
Tucson, Arizona 85719-6547

The Claim is approximately 1500 feet long and 600 feet wide, such that 1490 feet are claimed in an East direction and 10 feet in a West direction from the point of discovery (monument of location), at which the Notice of Location was posted, together with 300 feet on each side of the monument of location and center line of the Claim. The general course of the lode or vein is from the East to the West direction.

The number, location and markings on each corner monument are as follows:

	<u>Location</u>	<u>Markings</u>	<u>Description</u>
No. 1:	Northwest Corner	N.W. Corner FC 40	2" x 2" x 4' wood post
No. 2:	Northeast Corner	N.E. Corner FC 40	2" x 2" x 4' wood post
No. 3:	Southeast Corner	S.E. Corner FC 40	2" x 2" x 4' wood post
No. 4:	Southwest Corner	S.W. Corner FC 40	2" x 2" x 4' wood post

As erected on the ground, each corner monument is marked as described above by scribed metal tags.

The work of location consisted of making a claim map as provided in NRS 517.040. The tie from the claim block to a fixed point is depicted on the location map included with this filing.

Dated: November 20, 2013
Bronco Creek Exploration, Inc., an Arizona corporation

By: H. H. Tonking
H. H. Tonking, Agent for Bronco Creek Exploration, Inc.

DOC # 0226618

01/14/2014

01:59 PM

Official Record

Recording requested By
T&T EXPLORATION LLC

Eureka County - NV

Mike Rebaleati - Recorder

Fee: \$22.50

Page 1 of 1

RPTT

Recorded By: LLH

Book- 561 Page- 0279

Recorded at the request of and when recorded return to:
Bronco Creek Exploration Inc.
1815 E. Winsett Street
Tucson, Arizona 85719-6547

The undersigned affirms this document contains no personal
information of any person.

CERTIFICATE OF LOCATION LODE MINING CLAIM

Bronco Creek Exploration, Inc. located the FC 41
Lode Mining Claim in the following quarter sections(s):

<u>1/4</u>	<u>Section</u>	<u>Township</u>	<u>Range</u>	<u>Meridian</u>
NE	12	23 NORTH	51 EAST	MDB&M
NW	18	23 NORTH	52 EAST	MDB&M

In Eureka County, Nevada, on the 30th day of October, 2013.

RECORDER'S STAMP

Name and mailing address of locator is: Bronco Creek Exploration, Inc., an Arizona corporation
1815 E. Winsett Street
Tucson, Arizona 85719-6547

The Claim is approximately 1500 feet long and 600 feet wide, such that 10 feet are claimed in an East direction and 1490 feet in a West direction from the point of discovery (monument of location), at which the Notice of Location was posted, together with 300 feet on each side of the monument of location and center line of the Claim. The general course of the lode or vein is from the East to the West direction.


The number, location and markings on each corner monument are as follows:

	<u>Location</u>	<u>Markings</u>	<u>Description</u>
No. 1:	Northwest Corner	N.W. Corner FC 41	2" x 2" x 4' wood post
No. 2:	Northeast Corner	N.E. Corner FC 41	2" x 2" x 4' wood post
No. 3:	Southeast Corner	S.E. Corner FC 41	2" x 2" x 4' wood post
No. 4:	Southwest Corner	S.W. Corner FC 41	2" x 2" x 4' wood post

As erected on the ground, each corner monument is marked as described above by scribed metal tags.

The work of location consisted of making a claim map as provided in NRS 517.040. The tie from the claim block to a fixed point is depicted on the location map included with this filing.

Dated: November 20, 2013
Bronco Creek Exploration, Inc., an Arizona corporation

By: 
H. H. Tonking, Agent for Bronco Creek Exploration, Inc.



DOC # 0226619

01/14/2014

01:59 PM

Official RecordRecording requested By
T&T EXPLORATION LLC

Eureka County - NV

Mike Rebaleati - Recorder

Fee: \$22.50

Page 1 of 1

RPTT:

Recorded By LLH

Book- 561 Page- 0280

Recorded at the request of and when recorded return to:
Bronco Creek Exploration Inc.
1815 E. Winsett Street
Tucson, Arizona 85719-6547

The undersigned affirms this document contains no personal
information of any person.

CERTIFICATE OF LOCATION LODE MINING CLAIM

Bronco Creek Exploration, Inc. located the FC 42
Lode Mining Claim in the following quarter sections(s):

<u>1/4</u>	<u>Section</u>	<u>Township</u>	<u>Range</u>	<u>Meridian</u>
NW	18	23 NORTH	52 EAST	MDB&M

In Eureka County, Nevada, on the 30th day of October, 2013.

RECORDER'S STAMP

Name and mailing address of locator is: Bronco Creek Exploration, Inc., an Arizona corporation
1815 E. Winsett Street
Tucson, Arizona 85719-6547

The Claim is approximately 1500 feet long and 600 feet wide, such that 1490 feet are claimed in an East direction and 10 feet in a West direction from the point of discovery (monument of location), at which the Notice of Location was posted, together with 300 feet on each side of the monument of location and center line of the Claim. The general course of the lode or vein is from the East to the West direction.

The number, location and markings on each corner monument are as follows:

	<u>Location</u>	<u>Markings</u>	<u>Description</u>
No. 1:	Northwest Corner	N.W. Corner FC 42	2" x 2" x 4' wood post
No. 2:	Northeast Corner	N.E. Corner FC 42	2" x 2" x 4' wood post
No. 3:	Southeast Corner	S.E. Corner FC 42	2" x 2" x 4' wood post
No. 4:	Southwest Corner	S.W. Corner FC 42	2" x 2" x 4' wood post

As erected on the ground, each corner monument is marked as described above by scribed metal tags.

The work of location consisted of making a claim map as provided in NRS 517.040. The tie from the claim block to a fixed point is depicted on the location map included with this filing.

Dated: November 20, 2013

Bronco Creek Exploration, Inc., an Arizona corporation

By: H. H. Tonking
H. H. Tonking, Agent for Bronco Creek Exploration, Inc.



DOC # 0226620

01/14/2014

01 59 PM

Official Record

Recording requested By
T&T EXPLORATION LLC

Eureka County - NV

Mike Rebaleati - Recorder

Fee: \$22.50

Page 1 of 1

RPTT

Recorded By LLH

Book- 561 Page- 0281

Recorded at the request of and when recorded return to:
Bronco Creek Exploration Inc.
1815 E. Winsett Street
Tucson, Arizona 85719-6547

The undersigned affirms this document contains no personal
information of any person.

CERTIFICATE OF LOCATION LODE MINING CLAIM

Bronco Creek Exploration, Inc. located the FC 43
Lode Mining Claim in the following quarter sections(s):

<u>1/4</u>	<u>Section</u>	<u>Township</u>	<u>Range</u>	<u>Meridian</u>
NE	12	23 NORTH	51 EAST	MDB&M
NW	18	23 NORTH	52 EAST	MDB&M

In Eureka County, Nevada, on the 30th day of October, 2013.

RECORDER'S STAMP

Name and mailing address of locator is: Bronco Creek Exploration, Inc., an Arizona corporation
1815 E. Winsett Street
Tucson, Arizona 85719-6547

The Claim is approximately 1500 feet long and 600 feet wide, such that 10 feet are claimed in an East direction and 1490 feet in a West direction from the point of discovery (monument of location), at which the Notice of Location was posted, together with 300 feet on each side of the monument of location and center line of the Claim. The general course of the lode or vein is from the East to the West direction.

The number, location and markings on each corner monument are as follows:

	<u>Location</u>	<u>Markings</u>	<u>Description</u>
No. 1:	Northwest Corner	N.W. Corner FC 43	2" x 2" x 4' wood post
No. 2:	Northeast Corner	N.E. Corner FC 43	2" x 2" x 4' wood post
No. 3:	Southeast Corner	S.E. Corner FC 43	2" x 2" x 4' wood post
No. 4:	Southwest Corner	S.W. Corner FC 43	2" x 2" x 4' wood post

As erected on the ground, each corner monument is marked as described above by scribed metal tags.

The work of location consisted of making a claim map as provided in NRS 517.040. The tie from the claim block to a fixed point is depicted on the location map included with this filing.

Dated: November 20, 2013
Bronco Creek Exploration, Inc., an Arizona corporation

By: H. H. Tonking
H. H. Tonking, Agent for Bronco Creek Exploration, Inc.

DOC # 0226621

01/14/2014

01:59 PM

Official Record

Recording requested By
T&T EXPLORATION LLC

Eureka County - NV

Mike Rebaleati - Recorder

Fee: \$22.50

Page 1 of 1

RPTT:

Recorded By LLH

Book- 561 Page- 0282

Recorded at the request of and when recorded return to:
Bronco Creek Exploration Inc.
1815 E. Winsett Street
Tucson, Arizona 85719-6547

The undersigned affirms this document contains no personal
information of any person.

CERTIFICATE OF LOCATION LODE MINING CLAIM

Bronco Creek Exploration, Inc. located the FC 44
Lode Mining Claim in the following quarter sections(s):

<u>1/4</u>	<u>Section</u>	<u>Township</u>	<u>Range</u>	<u>Meridian</u>
NW	18	23 NORTH	52 EAST	MDB&M

In Eureka County, Nevada, on the 30th day of October, 2013.

RECORDER'S STAMP

Name and mailing address of locator is: Bronco Creek Exploration, Inc., an Arizona corporation
1815 E. Winsett Street
Tucson, Arizona 85719-6547

The Claim is approximately 1500 feet long and 600 feet wide, such that 1490 feet are claimed in an East direction and 10 feet in a West direction from the point of discovery (monument of location), at which the Notice of Location was posted, together with 300 feet on each side of the monument of location and center line of the Claim. The general course of the lode or vein is from the East to the West direction.

The number, location and markings on each corner monument are as follows:

	<u>Location</u>	<u>Markings</u>	<u>Description</u>
No. 1:	Northwest Corner	N.W. Corner FC 44	2" x 2" x 4' wood post
No. 2:	Northeast Corner	N.E. Corner FC 44	2" x 2" x 4' wood post
No. 3:	Southeast Corner	S.E. Corner FC 44	2" x 2" x 4' wood post
No. 4:	Southwest Corner	S.W. Corner FC 44	2" x 2" x 4' wood post

As erected on the ground, each corner monument is marked as described above by scribed metal tags.

The work of location consisted of making a claim map as provided in NRS 517.040. The tie from the claim block to a fixed point is depicted on the location map included with this filing.

Dated: November 20, 2013
Bronco Creek Exploration, Inc., an Arizona corporation

By:


H. H. Tonking, Agent for Bronco Creek Exploration, Inc.

Recorded at the request of and when recorded return to:
Bronco Creek Exploration Inc.
1815 E. Winsett Street
Tucson, Arizona 85719-6547

The undersigned affirms this document contains no personal
information of any person.

CERTIFICATE OF LOCATION LODE MINING CLAIM

Bronco Creek Exploration, Inc. located the FC 45
Lode Mining Claim in the following quarter sections(s):

<u>1/4</u>	<u>Section</u>	<u>Township</u>	<u>Range</u>	<u>Meridian</u>
NE	12	23 NORTH	51 EAST	MDB&M
NW	18	23 NORTH	52 EAST	MDB&M

In Eureka County, Nevada, on the 30th day of October, 2013.

RECORDER'S STAMP

Name and mailing address of locator is: Bronco Creek Exploration, Inc., an Arizona corporation
1815 E. Winsett Street
Tucson, Arizona 85719-6547

The Claim is approximately 1500 feet long and 600 feet wide, such that 10 feet are claimed in an East direction and 1490 feet in a West direction from the point of discovery (monument of location), at which the Notice of Location was posted, together with 300 feet on each side of the monument of location and center line of the Claim. The general course of the lode or vein is from the East to the West direction.

The number, location and markings on each corner monument are as follows:

	<u>Location</u>	<u>Markings</u>	<u>Description</u>
No. 1:	Northwest Corner	N.W. Corner FC 45	2" x 2" x 4' wood post
No. 2:	Northeast Corner	N.E. Corner FC 45	2" x 2" x 4' wood post
No. 3:	Southeast Corner	S.E. Corner FC 45	2" x 2" x 4' wood post
No. 4:	Southwest Corner	S.W. Corner FC 45	2" x 2" x 4' wood post

As erected on the ground, each corner monument is marked as described above by scribed metal tags.

The work of location consisted of making a claim map as provided in NRS 517.040. The tie from the claim block to a fixed point is depicted on the location map included with this filing.

Dated: November 20, 2013
Bronco Creek Exploration, Inc., an Arizona corporation

By: H. H. Tonking
H. H. Tonking, Agent for Bronco Creek Exploration, Inc.

DOC # 0226622

01/14/2014

01:59 PM

Official Record

Recording requested By
T&T EXPLORATION LLC

Eureka County - NV

Mike Rebaleati - Recorder

Fee: \$22.50

Page 1 of 1

RPTT:

Recorded By LLH

Book- 561 Page- 0283



0226622

Recorded at the request of and when recorded return to:
Bronco Creek Exploration Inc.
1815 E. Winsett Street
Tucson, Arizona 85719-6547

The undersigned affirms this document contains no personal
information of any person.

CERTIFICATE OF LOCATION LODE MINING CLAIM

Bronco Creek Exploration, Inc. located the FC 46
Lode Mining Claim in the following quarter sections(s):

<u>1/4</u>	<u>Section</u>	<u>Township</u>	<u>Range</u>	<u>Meridian</u>
NW	18	23 NORTH	52 EAST	MDB&M

In Eureka County, Nevada, on the 30th day of October, 2013.

RECORDER'S STAMP

Name and mailing address of locator is: Bronco Creek Exploration, Inc., an Arizona corporation
1815 E. Winsett Street
Tucson, Arizona 85719-6547

The Claim is approximately 1500 feet long and 600 feet wide, such that 1490 feet are claimed in an East direction and 10 feet in a West direction from the point of discovery (monument of location), at which the Notice of Location was posted, together with 300 feet on each side of the monument of location and center line of the Claim. The general course of the lode or vein is from the East to the West direction.

The number, location and markings on each corner monument are as follows:

	<u>Location</u>	<u>Markings</u>	<u>Description</u>
No. 1:	Northwest Corner	N.W. Corner FC 46	2" x 2" x 4' wood post
No. 2:	Northeast Corner	N.E. Corner FC 46	2" x 2" x 4' wood post
No. 3:	Southeast Corner	S.E. Corner FC 46	2" x 2" x 4' wood post
No. 4:	Southwest Corner	S.W. Corner FC 46	2" x 2" x 4' wood post

As erected on the ground, each corner monument is marked as described above by scribed metal tags.

The work of location consisted of making a claim map as provided in NRS 517.040. The tie from the claim block to a fixed point is depicted on the location map included with this filing.

Dated: November 20, 2013
Bronco Creek Exploration, Inc., an Arizona corporation

By: H. H. Tonking
H. H. Tonking, Agent for Bronco Creek Exploration, Inc.

DOC # 0226623

01/14/2014

01:59 PM

Official Record
Recording requested By
T&T EXPLORATION LLC

Eureka County - NV
Mike Rebaleati - Recorder

Fee: \$22.50

Page 1 of 1

RPTT

Recorded By: LLH

Book- 561 Page- 0284



0226623

Official RecordRecording requested By
T&T EXPLORATION LLC

Eureka County - NV

Mike Rebaleati - Recorder

Fee: \$22.50

Page 1 of 1

RPTT

Recorded By LLH

Book- 561 Page- 0285

Recorded at the request of and when recorded return to:
Bronco Creek Exploration Inc.
1815 E. Winsett Street
Tucson, Arizona 85719-6547

The undersigned affirms this document contains no personal
information of any person.

CERTIFICATE OF LOCATION LODE MINING CLAIM

Bronco Creek Exploration, Inc. located the FC 47
Lode Mining Claim in the following quarter sections(s):

<u>1/4</u>	<u>Section</u>	<u>Township</u>	<u>Range</u>	<u>Meridian</u>
NE	12	23 NORTH	51 EAST	MDB&M
SE	12	23 NORTH	51 EAST	MDB&M
NW	18	23 NORTH	52 EAST	MDB&M
SW	18	23 NORTH	52 EAST	MDB&M

In Eureka County, Nevada, on the 30th day of October, 2013.

RECORDER'S STAMP

Name and mailing address of locator is: Bronco Creek Exploration, Inc., an Arizona corporation
1815 E. Winsett Street
Tucson, Arizona 85719-6547

The Claim is approximately 1500 feet long and 600 feet wide, such that 10 feet are claimed in an East direction and 1490 feet in a West direction from the point of discovery (monument of location), at which the Notice of Location was posted, together with 300 feet on each side of the monument of location and center line of the Claim. The general course of the lode or vein is from the East to the West direction.

The number, location and markings on each corner monument are as follows:

	<u>Location</u>	<u>Markings</u>	<u>Description</u>
No. 1:	Northwest Corner	N.W. Corner FC 47	2" x 2" x 4' wood post
No. 2:	Northeast Corner	N.E. Corner FC 47	2" x 2" x 4' wood post
No. 3:	Southeast Corner	S.E. Corner FC 47	2" x 2" x 4' wood post
No. 4:	Southwest Corner	S.W. Corner FC 47	2" x 2" x 4' wood post

As erected on the ground, each corner monument is marked as described above by scribed metal tags.

The work of location consisted of making a claim map as provided in NRS 517.040. The tie from the claim block to a fixed point is depicted on the location map included with this filing.

Dated: November 20, 2013

Bronco Creek Exploration, Inc., an Arizona corporation

By: 

H. H. Tonking, Agent for Bronco Creek Exploration, Inc.



Recorded at the request of and when recorded return to:
Bronco Creek Exploration Inc.
1815 E. Winsett Street
Tucson, Arizona 85719-6547

The undersigned affirms this document contains no personal
information of any person.

CERTIFICATE OF LOCATION LODE MINING CLAIM

Bronco Creek Exploration, Inc. located the FC 48
Lode Mining Claim in the following quarter sections(s):

<u>1/4</u>	<u>Section</u>	<u>Township</u>	<u>Range</u>	<u>Meridian</u>
NW	18	23 NORTH	52 EAST	MDB&M
SW	18	23 NORTH	52 EAST	MDB&M

In Eureka County, Nevada, on the 30th day of October, 2013.

RECORDER'S STAMP

Name and mailing address of locator is: Bronco Creek Exploration, Inc., an Arizona corporation
1815 E. Winsett Street
Tucson, Arizona 85719-6547

The Claim is approximately 1500 feet long and 600 feet wide, such that 1490 feet are claimed in an East direction and 10 feet in a West direction from the point of discovery (monument of location), at which the Notice of Location was posted, together with 300 feet on each side of the monument of location and center line of the Claim. The general course of the lode or vein is from the East to the West direction.

The number, location and markings on each corner monument are as follows:

	<u>Location</u>	<u>Markings</u>	<u>Description</u>
No. 1:	Northwest Corner	N.W. Corner FC 48	2" x 2" x 4' wood post
No. 2:	Northeast Corner	N.E. Corner FC 48	2" x 2" x 4' wood post
No. 3:	Southeast Corner	S.E. Corner FC 48	2" x 2" x 4' wood post
No. 4:	Southwest Corner	S.W. Corner FC 48	2" x 2" x 4' wood post

As erected on the ground, each corner monument is marked as described above by scribed metal tags.

The work of location consisted of making a claim map as provided in NRS 517.040. The tie from the claim block to a fixed point is depicted on the location map included with this filing.

Dated: November 20, 2013
Bronco Creek Exploration, Inc., an Arizona corporation

By: 
H. H. Tonking, Agent for Bronco Creek Exploration, Inc.

DOC # 0226625

01/14/2014 01:59 PM
Official Record
Recording requested By
T&T EXPLORATION LLC

Eureka County - NV
Mike Rebaleati - Recorder

Fee: \$22.50 Page 1 of 1
RPTT: Recorded By LLH
Book- 561 Page- 0286



DOC # 0226626

01/14/2014

01:59 PM

Official Record

Recording requested By
T&T EXPLORATION LLC

Eureka County - NV

Mike Rebaleati - Recorder

Fee: \$22.50

Page 1 of 1

RPTT:

Recorded By: LLH

Book- 561 Page- 0287

Recorded at the request of and when recorded return to:
Bronco Creek Exploration Inc.
1815 E. Winsett Street
Tucson, Arizona 85719-6547

The undersigned affirms this document contains no personal
information of any person.

CERTIFICATE OF LOCATION LODE MINING CLAIM

Bronco Creek Exploration, Inc. located the FC 49
Lode Mining Claim in the following quarter sections(s):

<u>1/4</u>	<u>Section</u>	<u>Township</u>	<u>Range</u>	<u>Meridian</u>
NW	7	23 NORTH	52 EAST	MDB&M

In Eureka County, Nevada, on the 30th day of October, 2013.

RECORDER'S STAMP

Name and mailing address of locator is: Bronco Creek Exploration, Inc., an Arizona corporation
1815 E. Winsett Street
Tucson, Arizona 85719-6547

The Claim is approximately 1500 feet long and 600 feet wide, such that 1490 feet are claimed in an East direction and 10 feet in a West direction from the point of discovery (monument of location), at which the Notice of Location was posted, together with 300 feet on each side of the monument of location and center line of the Claim. The general course of the lode or vein is from the East to the West direction.

The number, location and markings on each corner monument are as follows:

	<u>Location</u>	<u>Markings</u>	<u>Description</u>
No. 1:	Northwest Corner	N.W. Corner FC 49	2" x 2" x 4' wood post
No. 2:	Northeast Corner	N.E. Corner FC 49	2" x 2" x 4' wood post
No. 3:	Southeast Corner	S.E. Corner FC 49	2" x 2" x 4' wood post
No. 4:	Southwest Corner	S.W. Corner FC 49	2" x 2" x 4' wood post

As erected on the ground, each corner monument is marked as described above by scribed metal tags.

The work of location consisted of making a claim map as provided in NRS 517.040. The tie from the claim block to a fixed point is depicted on the location map included with this filing.

Dated: November 20, 2013
Bronco Creek Exploration, Inc., an Arizona corporation

By: H. H. Tonking
H. H. Tonking, Agent for Bronco Creek Exploration, Inc.



Recorded at the request of and when recorded return to:
Bronco Creek Exploration Inc.
1815 E. Winsett Street
Tucson, Arizona 85719-6547

The undersigned affirms this document contains no personal
information of any person.

CERTIFICATE OF LOCATION LODE MINING CLAIM

Bronco Creek Exploration, Inc. located the FC 50
Lode Mining Claim in the following quarter sections(s):

<u>1/4</u>	<u>Section</u>	<u>Township</u>	<u>Range</u>	<u>Meridian</u>
NW	7	23 NORTH	52 EAST	MDB&M

In Eureka County, Nevada, on the 30th day of October, 2013.

RECORDER'S STAMP

Name and mailing address of locator is: Bronco Creek Exploration, Inc., an Arizona corporation
1815 E. Winsett Street
Tucson, Arizona 85719-6547

The Claim is approximately 1500 feet long and 600 feet wide, such that 1490 feet are claimed in an East direction and 10 feet in a West direction from the point of discovery (monument of location), at which the Notice of Location was posted, together with 300 feet on each side of the monument of location and center line of the Claim. The general course of the lode or vein is from the East to the West direction.

The number, location and markings on each corner monument are as follows:

	<u>Location</u>	<u>Markings</u>	<u>Description</u>
No. 1:	Northwest Corner	N.W. Corner FC 50	2" x 2" x 4' wood post
No. 2:	Northeast Corner	N.E. Corner FC 50	2" x 2" x 4' wood post
No. 3:	Southeast Corner	S.E. Corner FC 50	2" x 2" x 4' wood post
No. 4:	Southwest Corner	S.W. Corner FC 50	2" x 2" x 4' wood post

As erected on the ground, each corner monument is marked as described above by scribed metal tags.

The work of location consisted of making a claim map as provided in NRS 517.040. The tie from the claim block to a fixed point is depicted on the location map included with this filing.

Dated: November 20, 2013
Bronco Creek Exploration, Inc., an Arizona corporation

By: H. H. Tonking
H. H. Tonking, Agent for Bronco Creek Exploration, Inc.

DOC # 0226627

01/14/2014

01:59 PM

Official Record

Recording requested By
T&T EXPLORATION LLC

Eureka County - NV
Mike Rebaleati - Recorder

Fee \$22.50

Page 1 of 1

RPTT

Recorded By: LLH

Book- 561 Page- 0288



0226627

DOC # 0226628

01/14/2014

01:59 PM

Official Record

Recording requested By
T&T EXPLORATION LLC

Eureka County - NV

Mike Rebaleati - Recorder

Fee: \$22.50

Page 1 of 1

RPTT.

Recorded By: LLH

Book- 561 Page- 0289

Recorded at the request of and when recorded return to:
Bronco Creek Exploration Inc.
1815 E. Winsett Street
Tucson, Arizona 85719-6547

The undersigned affirms this document contains no personal
information of any person.

CERTIFICATE OF LOCATION LODE MINING CLAIM

Bronco Creek Exploration, Inc. located the FC 51
Lode Mining Claim in the following quarter sections(s):

<u>1/4</u>	<u>Section</u>	<u>Township</u>	<u>Range</u>	<u>Meridian</u>
NW	7	23 NORTH	52 EAST	MDB&M
SW	7	23 NORTH	52 EAST	MDB&M

In Eureka County, Nevada, on the 30th day of October, 2013.

RECORDER'S STAMP

Name and mailing address of locator is: Bronco Creek Exploration, Inc., an Arizona corporation
1815 E. Winsett Street
Tucson, Arizona 85719-6547

The Claim is approximately 1500 feet long and 600 feet wide, such that 1490 feet are claimed in an East direction and 10 feet in a West direction from the point of discovery (monument of location), at which the Notice of Location was posted, together with 300 feet on each side of the monument of location and center line of the Claim. The general course of the lode or vein is from the East to the West direction.

The number, location and markings on each corner monument are as follows:

	<u>Location</u>	<u>Markings</u>	<u>Description</u>
No. 1:	Northwest Corner	N.W. Corner FC 51	2" x 2" x 4' wood post
No. 2:	Northeast Corner	N.E. Corner FC 51	2" x 2" x 4' wood post
No. 3:	Southeast Corner	S.E. Corner FC 51	2" x 2" x 4' wood post
No. 4:	Southwest Corner	S.W. Corner FC 51	2" x 2" x 4' wood post

As erected on the ground, each corner monument is marked as described above by scribed metal tags.

The work of location consisted of making a claim map as provided in NRS 517.040. The tie from the claim block to a fixed point is depicted on the location map included with this filing.

Dated: November 20, 2013
Bronco Creek Exploration, Inc., an Arizona corporation

By: H. H. Tonking
H. H. Tonking, Agent for Bronco Creek Exploration, Inc.



0226628

DOC # 0226629

01/14/2014

01 59 PM

Official Record

Recording requested By
T&T EXPLORATION LLC

Eureka County - NV

Mike Rebaleati - Recorder

Fee: \$22.50

Page 1 of 1

RPTT:

Recorded By: LLH

Book- 561 Page- 0290

Recorded at the request of and when recorded return to:
Bronco Creek Exploration Inc.
1815 E. Winsett Street
Tucson, Arizona 85719-6547

The undersigned affirms this document contains no personal
information of any person.

CERTIFICATE OF LOCATION LODE MINING CLAIM

Bronco Creek Exploration, Inc. located the FC 52
Lode Mining Claim in the following quarter sections(s):

<u>1/4</u>	<u>Section</u>	<u>Township</u>	<u>Range</u>	<u>Meridian</u>
SW	7	23 NORTH	52 EAST	MDB&M

In Eureka County, Nevada, on the 30th day of October, 2013.

RECORDER'S STAMP

Name and mailing address of locator is: Bronco Creek Exploration, Inc., an Arizona corporation
1815 E. Winsett Street
Tucson, Arizona 85719-6547

The Claim is approximately 1500 feet long and 600 feet wide, such that 1490 feet are claimed in an East direction and 10 feet in a West direction from the point of discovery (monument of location), at which the Notice of Location was posted, together with 300 feet on each side of the monument of location and center line of the Claim. The general course of the lode or vein is from the East to the West direction.

The number, location and markings on each corner monument are as follows:

	<u>Location</u>	<u>Markings</u>	<u>Description</u>
No. 1:	Northwest Corner	N.W. Corner FC 52	2" x 2" x 4' wood post
No. 2:	Northeast Corner	N.E. Corner FC 52	2" x 2" x 4' wood post
No. 3:	Southeast Corner	S.E. Corner FC 52	2" x 2" x 4' wood post
No. 4:	Southwest Corner	S.W. Corner FC 52	2" x 2" x 4' wood post

As erected on the ground, each corner monument is marked as described above by scribed metal tags.

The work of location consisted of making a claim map as provided in NRS 517.040. The tie from the claim block to a fixed point is depicted on the location map included with this filing.

Dated: November 20, 2013
Bronco Creek Exploration, Inc., an Arizona corporation

By: H. H. Tonking
H. H. Tonking, Agent for Bronco Creek Exploration, Inc.



DOC # 0226630

01/14/2014

01:59 PM

Official Record

Recording requested By
T&T EXPLORATION LLC

Eureka County - NV

Mike Rebaleati - Recorder

Fee \$22.50

Page 1 of 1

RPTT:

Recorded By: LLH

Book- 561 Page- 0291

Recorded at the request of and when recorded return to:
Bronco Creek Exploration Inc.
1815 E. Winsett Street
Tucson, Arizona 85719-6547

The undersigned affirms this document contains no personal
information of any person.

CERTIFICATE OF LOCATION LODE MINING CLAIM

Bronco Creek Exploration, Inc. located the FC 53
Lode Mining Claim in the following quarter sections(s):

<u>1/4</u>	<u>Section</u>	<u>Township</u>	<u>Range</u>	<u>Meridian</u>
SW	7	23 NORTH	52 EAST	MDB&M

In Eureka County, Nevada, on the 30th day of October, 2013.

RECORDER'S STAMP

Name and mailing address of locator is: Bronco Creek Exploration, Inc., an Arizona corporation
1815 E. Winsett Street
Tucson, Arizona 85719-6547

The Claim is approximately 1500 feet long and 600 feet wide, such that 1490 feet are claimed in an East direction and 10 feet in a West direction from the point of discovery (monument of location), at which the Notice of Location was posted, together with 300 feet on each side of the monument of location and center line of the Claim. The general course of the lode or vein is from the East to the West direction.

The number, location and markings on each corner monument are as follows:

	<u>Location</u>	<u>Markings</u>	<u>Description</u>
No. 1:	Northwest Corner	N.W. Corner FC 53	2" x 2" x 4' wood post
No. 2:	Northeast Corner	N.E. Corner FC 53	2" x 2" x 4' wood post
No. 3:	Southeast Corner	S.E. Corner FC 53	2" x 2" x 4' wood post
No. 4:	Southwest Corner	S.W. Corner FC 53	2" x 2" x 4' wood post

As erected on the ground, each corner monument is marked as described above by scribed metal tags.

The work of location consisted of making a claim map as provided in NRS 517.040. The tie from the claim block to a fixed point is depicted on the location map included with this filing.

Dated: November 20, 2013
Bronco Creek Exploration, Inc., an Arizona corporation

By: H. H. Tonking
H. H. Tonking, Agent for Bronco Creek Exploration, Inc.



DOC # 0226631

01/14/2014

01:59 PM

Official Record

Recording requested By
T&T EXPLORATION LLC

Eureka County - NV

Mike Rebaleati - Recorder

Fee: \$22.50

Page 1 of 1

RPTT:

Recorded By: LLH

Book- 561 Page- 0292

Recorded at the request of and when recorded return to:
Bronco Creek Exploration Inc.
1815 E. Winsett Street
Tucson, Arizona 85719-6547

The undersigned affirms this document contains no personal
information of any person.

CERTIFICATE OF LOCATION LODE MINING CLAIM

Bronco Creek Exploration, Inc. located the FC 54
Lode Mining Claim in the following quarter sections(s):

<u>1/4</u>	<u>Section</u>	<u>Township</u>	<u>Range</u>	<u>Meridian</u>
SW	7	23 NORTH	52 EAST	MDB&M

In Eureka County, Nevada, on the 30th day of October, 2013.

RECORDER'S STAMP

Name and mailing address of locator is: Bronco Creek Exploration, Inc., an Arizona corporation
1815 E. Winsett Street
Tucson, Arizona 85719-6547

The Claim is approximately 1500 feet long and 600 feet wide, such that 1490 feet are claimed in an East direction and 10 feet in a West direction from the point of discovery (monument of location), at which the Notice of Location was posted, together with 300 feet on each side of the monument of location and center line of the Claim. The general course of the lode or vein is from the East to the West direction.

The number, location and markings on each corner monument are as follows:

	<u>Location</u>	<u>Markings</u>	<u>Description</u>
No. 1:	Northwest Corner	N.W. Corner FC 54	2" x 2" x 4' wood post
No. 2:	Northeast Corner	N.E. Corner FC 54	2" x 2" x 4' wood post
No. 3:	Southeast Corner	S.E. Corner FC 54	2" x 2" x 4' wood post
No. 4:	Southwest Corner	S.W. Corner FC 54	2" x 2" x 4' wood post

As erected on the ground, each corner monument is marked as described above by scribed metal tags.

The work of location consisted of making a claim map as provided in NRS 517.040. The tie from the claim block to a fixed point is depicted on the location map included with this filing.

Dated: November 20, 2013
Bronco Creek Exploration, Inc., an Arizona corporation

By: H. H. Tonking
H. H. Tonking, Agent for Bronco Creek Exploration, Inc.



DOC # 0226632

01/14/2014

01 59 PM

Official Record

Recording requested By
T&T EXPLORATION LLC

Eureka County - NV

Mike Rebaleati - Recorder

Fee: \$22.50

Page 1 of 1

RPTT

Recorded By: LLH

Book- 561 Page- 0293

Recorded at the request of and when recorded return to:
Bronco Creek Exploration Inc.
1815 E. Winsett Street
Tucson, Arizona 85719-6547

The undersigned affirms this document contains no personal
information of any person.

CERTIFICATE OF LOCATION LODE MINING CLAIM

Bronco Creek Exploration, Inc. located the FC 55
Lode Mining Claim in the following quarter sections(s):

<u>1/4</u>	<u>Section</u>	<u>Township</u>	<u>Range</u>	<u>Meridian</u>
SW	7	23 NORTH	52 EAST	MDB&M

In Eureka County, Nevada, on the 30th day of October, 2013.

RECORDER'S STAMP

Name and mailing address of locator is: Bronco Creek Exploration, Inc., an Arizona corporation
1815 E. Winsett Street
Tucson, Arizona 85719-6547

The Claim is approximately 1500 feet long and 600 feet wide, such that 1490 feet are claimed in an East direction and 10 feet in a West direction from the point of discovery (monument of location), at which the Notice of Location was posted, together with 300 feet on each side of the monument of location and center line of the Claim. The general course of the lode or vein is from the East to the West direction.

The number, location and markings on each corner monument are as follows:

	<u>Location</u>	<u>Markings</u>	<u>Description</u>
No. 1:	Northwest Corner	N.W. Corner FC 55	2" x 2" x 4' wood post
No. 2:	Northeast Corner	N.E. Corner FC 55	2" x 2" x 4' wood post
No. 3:	Southeast Corner	S.E. Corner FC 55	2" x 2" x 4' wood post
No. 4:	Southwest Corner	S.W. Corner FC 55	2" x 2" x 4' wood post

As erected on the ground, each corner monument is marked as described above by scribed metal tags.

The work of location consisted of making a claim map as provided in NRS 517.040. The tie from the claim block to a fixed point is depicted on the location map included with this filing.

Dated: November 20, 2013
Bronco Creek Exploration, Inc., an Arizona corporation

By: H. H. Tonking
H. H. Tonking, Agent for Bronco Creek Exploration, Inc.



DOC # 0226633

01/14/2014

01:59 PM

Official Record

Recording requested By
T&T EXPLORATION LLC

Eureka County - NV

Mike Rebaleati - Recorder

Fee \$22.50

Page 1 of 1

RPTT:

Recorded By LLH

Book- 561 Page- 0294

Recorded at the request of and when recorded return to:
Bronco Creek Exploration Inc.
1815 E. Winsett Street
Tucson, Arizona 85719-6547

The undersigned affirms this document contains no personal
information of any person.

CERTIFICATE OF LOCATION LODE MINING CLAIM

Bronco Creek Exploration, Inc. located the FC 56
Lode Mining Claim in the following quarter sections(s):

<u>1/4</u>	<u>Section</u>	<u>Township</u>	<u>Range</u>	<u>Meridian</u>
SW	7	23 NORTH	52 EAST	MDB&M
NW	18	23 NORTH	52 EAST	MDB&M

In Eureka County, Nevada, on the 30th day of October, 2013.

RECORDER'S STAMP

Name and mailing address of locator is: Bronco Creek Exploration, Inc., an Arizona corporation
1815 E. Winsett Street
Tucson, Arizona 85719-6547

The Claim is approximately 1500 feet long and 600 feet wide, such that 1490 feet are claimed in an East direction and 10 feet in a West direction from the point of discovery (monument of location), at which the Notice of Location was posted, together with 300 feet on each side of the monument of location and center line of the Claim. The general course of the lode or vein is from the East to the West direction.

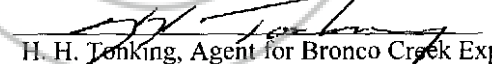
The number, location and markings on each corner monument are as follows:

	<u>Location</u>	<u>Markings</u>	<u>Description</u>
No. 1:	Northwest Corner	N.W. Corner FC 56	2" x 2" x 4' wood post
No. 2:	Northeast Corner	N.E. Corner FC 56	2" x 2" x 4' wood post
No. 3:	Southeast Corner	S.E. Corner FC 56	2" x 2" x 4' wood post
No. 4:	Southwest Corner	S.W. Corner FC 56	2" x 2" x 4' wood post

As erected on the ground, each corner monument is marked as described above by scribed metal tags.

The work of location consisted of making a claim map as provided in NRS 517.040. The tie from the claim block to a fixed point is depicted on the location map included with this filing.

Dated: November 20, 2013
Bronco Creek Exploration, Inc., an Arizona corporation

By: 
H. H. Tonking, Agent for Bronco Creek Exploration, Inc.

Official Record

Recording requested By
T&T EXPLORATION LLCEureka County - NV
Mike Rebaleati - Recorder

Fee \$22.50

Page 1 of 1

RPTT:

Recorded By: LLH

Book- 561 Page- 0295

Recorded at the request of and when recorded return to:
Bronco Creek Exploration Inc.
1815 E. Winsett Street
Tucson, Arizona 85719-6547

The undersigned affirms this document contains no personal
information of any person.

CERTIFICATE OF LOCATION LODE MINING CLAIM

Bronco Creek Exploration, Inc. located the FC 57
Lode Mining Claim in the following quarter sections(s):

<u>1/4</u>	<u>Section</u>	<u>Township</u>	<u>Range</u>	<u>Meridian</u>
NW	18	23 NORTH	52 EAST	MDB&M

In Eureka County, Nevada, on the 30th day of October, 2013.

RECORDER'S STAMP

Name and mailing address of locator is: Bronco Creek Exploration, Inc., an Arizona corporation
1815 E. Winsett Street
Tucson, Arizona 85719-6547

The Claim is approximately 1500 feet long and 600 feet wide, such that 1490 feet are claimed in an East direction and 10 feet in a West direction from the point of discovery (monument of location), at which the Notice of Location was posted, together with 300 feet on each side of the monument of location and center line of the Claim. The general course of the lode or vein is from the East to the West direction.

The number, location and markings on each corner monument are as follows:

	<u>Location</u>	<u>Markings</u>	<u>Description</u>
No. 1:	Northwest Corner	N.W. Corner FC 57	2" x 2" x 4' wood post
No. 2:	Northeast Corner	N.E. Corner FC 57	2" x 2" x 4' wood post
No. 3:	Southeast Corner	S.E. Corner FC 57	2" x 2" x 4' wood post
No. 4:	Southwest Corner	S.W. Corner FC 57	2" x 2" x 4' wood post

As erected on the ground, each corner monument is marked as described above by scribed metal tags.

The work of location consisted of making a claim map as provided in NRS 517.040. The tie from the claim block to a fixed point is depicted on the location map included with this filing.

Dated: November 20, 2013

Bronco Creek Exploration, Inc., an Arizona corporation

By: 

H. H. Tonking, Agent for Bronco Creek Exploration, Inc.

Recorded at the request of and when recorded return to:
Bronco Creek Exploration Inc.
1815 E. Winsett Street
Tucson, Arizona 85719-6547

The undersigned affirms this document contains no personal
information of any person.

DOC # 0226635

01/14/2014

01:59 PM

Official Record

Recording requested By
T&T EXPLORATION LLC

Eureka County - NV
Mike Rebaleati - Recorder

Fee \$22.50

Page 1 of 1

RPTT.

Recorded By: LLH

Book- 561 Page- 0296

CERTIFICATE OF LOCATION LODE MINING CLAIM

Bronco Creek Exploration, Inc. located the FC 58
Lode Mining Claim in the following quarter sections(s):



<u>1/4</u>	<u>Section</u>	<u>Township</u>	<u>Range</u>	<u>Meridian</u>
NW	18	23 NORTH	52 EAST	MDB&M

In Eureka County, Nevada, on the 30th day of October, 2013.

RECORDER'S STAMP

Name and mailing address of locator is: Bronco Creek Exploration, Inc., an Arizona corporation
1815 E. Winsett Street
Tucson, Arizona 85719-6547

The Claim is approximately 1500 feet long and 600 feet wide, such that 1490 feet are claimed in an East direction and 10 feet in a West direction from the point of discovery (monument of location), at which the Notice of Location was posted, together with 300 feet on each side of the monument of location and center line of the Claim. The general course of the lode or vein is from the East to the West direction.

The number, location and markings on each corner monument are as follows:

	<u>Location</u>	<u>Markings</u>	<u>Description</u>
No. 1:	Northwest Corner	N.W. Corner FC 58	2" x 2" x 4' wood post
No. 2:	Northeast Corner	N.E. Corner FC 58	2" x 2" x 4' wood post
No. 3:	Southeast Corner	S.E. Corner FC 58	2" x 2" x 4' wood post
No. 4:	Southwest Corner	S.W. Corner FC 58	2" x 2" x 4' wood post

As erected on the ground, each corner monument is marked as described above by scribed metal tags.

The work of location consisted of making a claim map as provided in NRS 517.040. The tie from the claim block to a fixed point is depicted on the location map included with this filing.

Dated: November 20, 2013

Bronco Creek Exploration, Inc., an Arizona corporation

By: H. H. Tonking
H. H. Tonking, Agent for Bronco Creek Exploration, Inc.

Recorded at the request of and when recorded return to:
Bronco Creek Exploration Inc.
1815 E. Winsett Street
Tucson, Arizona 85719-6547

The undersigned affirms this document contains no personal
information of any person.

CERTIFICATE OF LOCATION LODE MINING CLAIM

Bronco Creek Exploration, Inc. located the FC 59
Lode Mining Claim in the following quarter sections(s):

<u>1/4</u>	<u>Section</u>	<u>Township</u>	<u>Range</u>	<u>Meridian</u>
NW	18	23 NORTH	52 EAST	MDB&M

In Eureka County, Nevada, on the 30th day of October, 2013.

RECORDER'S STAMP

Name and mailing address of locator is: Bronco Creek Exploration, Inc., an Arizona corporation
1815 E. Winsett Street
Tucson, Arizona 85719-6547

The Claim is approximately 1500 feet long and 600 feet wide, such that 1490 feet are claimed in an East direction and 10 feet in a West direction from the point of discovery (monument of location), at which the Notice of Location was posted, together with 300 feet on each side of the monument of location and center line of the Claim. The general course of the lode or vein is from the East to the West direction.

The number, location and markings on each corner monument are as follows:

	<u>Location</u>	<u>Markings</u>	<u>Description</u>
No. 1:	Northwest Corner	N.W. Corner FC 59	2" x 2" x 4' wood post
No. 2:	Northeast Corner	N.E. Corner FC 59	2" x 2" x 4' wood post
No. 3:	Southeast Corner	S.E. Corner FC 59	2" x 2" x 4' wood post
No. 4:	Southwest Corner	S.W. Corner FC 59	2" x 2" x 4' wood post

As erected on the ground, each corner monument is marked as described above by scribed metal tags.

The work of location consisted of making a claim map as provided in NRS 517.040. The tie from the claim block to a fixed point is depicted on the location map included with this filing.

Dated: November 20, 2013
Bronco Creek Exploration, Inc., an Arizona corporation

By: H. H. Tonking
H. H. Tonking, Agent for Bronco Creek Exploration, Inc.

DOC # 0226636
01/14/2014 01:59 PM
Official Record
Recording requested By
T&T EXPLORATION LLC
Eureka County - NV
Mike Rebaleati - Recorder
Fee: \$22.50 Page 1 of 1
RPTT: Recorded By LLH
Book- 561 Page- 0297



Recorded at the request of and when recorded return to:
Bronco Creek Exploration Inc.
1815 E. Winsett Street
Tucson, Arizona 85719-6547

The undersigned affirms this document contains no personal
information of any person.

CERTIFICATE OF LOCATION LODE MINING CLAIM

Bronco Creek Exploration, Inc. located the FC 60
Lode Mining Claim in the following quarter sections(s):

<u>1/4</u>	<u>Section</u>	<u>Township</u>	<u>Range</u>	<u>Meridian</u>
NW	18	23 NORTH	52 EAST	MDB&M
SW	18	23 NORTH	52 EAST	MDB&M

In Eureka County, Nevada, on the 30th day of October, 2013.

RECORDER'S STAMP

Name and mailing address of locator is: Bronco Creek Exploration, Inc., an Arizona corporation
1815 E. Winsett Street
Tucson, Arizona 85719-6547

The Claim is approximately 1500 feet long and 600 feet wide, such that 1490 feet are claimed in an East direction and 10 feet in a West direction from the point of discovery (monument of location), at which the Notice of Location was posted, together with 300 feet on each side of the monument of location and center line of the Claim. The general course of the lode or vein is from the East to the West direction.

The number, location and markings on each corner monument are as follows:

	<u>Location</u>	<u>Markings</u>	<u>Description</u>
No. 1:	Northwest Corner	N.W. Corner FC 60	2" x 2" x 4' wood post
No. 2:	Northeast Corner	N.E. Corner FC 60	2" x 2" x 4' wood post
No. 3:	Southeast Corner	S.E. Corner FC 60	2" x 2" x 4' wood post
No. 4:	Southwest Corner	S.W. Corner FC 60	2" x 2" x 4' wood post

As erected on the ground, each corner monument is marked as described above by scribed metal tags.

The work of location consisted of making a claim map as provided in NRS 517.040. The tie from the claim block to a fixed point is depicted on the location map included with this filing.

Dated: November 20, 2013
Bronco Creek Exploration, Inc., an Arizona corporation

By: H. H. Tonking
H. H. Tonking, Agent for Bronco Creek Exploration, Inc.

DOC # 0226637

01/14/2014

01:59 PM

Official Record

Recording requested By
T&T EXPLORATION LLC

Eureka County - NV

Mike Rebaleati - Recorder

Fee \$22.50

Page 1 of 1

RPTT:

Recorded By: LLH

Book- 561 Page- 0298



0226637