

WHEN RECORDED, RETURN TO:
Tasha Caple
Barrick Gold U.S. Inc.
293 Spruce Road
Elko, NV 89801

This document does not contain any personal information (as defined by NRS 603A.040).

DOC # 0226649

01/23/2014 10:01 AM

Official Record

Recording requested By
BARRICK GOLD EXPLORATION INC.

Eureka County - NV

Mike Rebaleati - Recorder

Fee: \$22.50 Page 1 of 1

RPTT: Recorded By AP

Book- 562 Page- 0001



0226649

CERTIFICATE OF LOCATION

Lode Mining Claim

NOTICE IS HEREBY GIVEN that **Barrick Gold U.S. Inc.**, 460 West 50 North, Suite 500, Salt Lake City, UT 84101, hereby claims under and pursuant to the laws of the State of Nevada and of the laws of the United States of America the following described **LODE MINING CLAIM**:

The name of the claim is the MTB 241.
This claim was located on 10/26/2013, by posting a Location Notice at the discovery monument.

The length of the claim is 10 feet in a East direction and 1490 feet in the opposite direction from the monument where the Location Notice is posted, and the width is 300 feet on each side of the center of the vein or lode, comprising in all 1500 feet in length and 600 feet in width, and generally following a Easterly-Westerly course.

The exterior boundaries are distinctly marked by four substantial monuments. Each corner monument consists of a 2" x 2" x 4' wooden post with aluminum tags attached, scribed with claim name and corner description, set one foot in the ground. The boundaries can be readily traced by beginning at corner No. 1, the NE corner:

thence 600 feet south to the SE corner, corner No. 2,
thence 1500 feet west to the SW corner, corner No. 3,
thence 600 feet north to the NW corner, corner No. 4,
thence 1500 feet east to the NE corner, corner No. 1, the point of beginning.

Said claim is located in the:

NE 1/4 of section _____,
SE 1/4 of section 36, T.28N, R.48E,
NW 1/4 of section 7, T.27N, R.49E,
SW 1/4 of section 31, T.28N, R.49E,
M.D.M., Eureka County, State of Nevada.

The boundaries of said claim were defined by law within sixty days from the date of posting of the Notice of Location. The location work, consisting of the making and filing of maps and the payment of fees prescribed by NRS 517.040, was completed by the date of recordation of this certificate.

Discoverer, Locator and Claimant:
Barrick Gold U.S. Inc.

by: Tasha Caple
Agent for Barrick Gold U.S. Inc.

WHEN RECORDED, RETURN TO:
Tasha Caple
Barrick Gold U.S. Inc.
293 Spruce Road
Elko, NV 89801

This document does not contain any personal information (as defined by NRS 603A.040).

DOC # 0226650

01/23/2014 10 01 AM

Official Record

Recording requested By
BARRICK GOLD EXPLORATION INC

Eureka County - NV

Mike Rebaleati - Recorder

Fee \$22.50 Page 1 of 1
RPTT: Recorded By AP
Book- 562 Page- 0002



CERTIFICATE OF LOCATION

Lode Mining Claim

NOTICE IS HEREBY GIVEN that **Barrick Gold U.S. Inc.**, 460 West 50 North, Suite 500, Salt Lake City, UT 84101, hereby claims under and pursuant to the laws of the State of Nevada and of the laws of the United States of America the following described **LODE MINING CLAIM**:

The name of the claim is the MTB 242
This claim was located on 10/26/2013, by posting a Location Notice at the discovery monument.

The length of the claim is 1490 feet in a East direction and 10 feet in the opposite direction from the monument where the Location Notice is posted, and the width is 300 feet on each side of the center of the vein or lode, comprising in all 1500 feet in length and 600 feet in width, and generally following a Easterly-Westerly course.

The exterior boundaries are distinctly marked by four substantial monuments. Each corner monument consists of a 2" x 2" x 4' wooden post with aluminum tags attached, scribed with clam name and corner description, set one foot in the ground. The boundaries can be readily traced by beginning at corner No. 1, the NE corner:

thence 600 feet south to the SE corner, corner No. 2,
thence 1500 feet west to the SW corner, corner No. 3,
thence 600 feet north to the NW corner, corner No. 4,
thence 1500 feet east to the NE corner, corner No. 1, the point of beginning.

Said claim is located in the:

NE 1/4 of section _____;
SE 1/4 of section _____;
NW 1/4 of section _____;
SW 1/4 of section 31, T.28N, R.49E;
M.D.M., Eureka County, State of Nevada.

The boundaries of said claim were defined by law within sixty days from the date of posting of the Notice of Location. The location work, consisting of the making and filing of maps and the payment of fees prescribed by NRS 517.040, was completed by the date of recordation of this certificate.

Discoverer, Locator and Claimant:
Barrick Gold U.S. Inc.

by: Tasha Caple
Agent for Barrick Gold U.S. Inc.

WHEN RECORDED, RETURN TO:

Tasha Caple
Barrick Gold U.S. Inc.
293 Spruce Road
Elko, NV 89801

This document does not contain any personal information (as defined by NRS 603A.040).

DOC # 0226651

01/23/2014 10 01 AM

Official Record

Recording requested By
BARRICK GOLD EXPLORATION INC.

Eureka County - NV

Mike Rebaleati - Recorder

Fee: \$22.50

Page 1 of 1

RPTT

Recorded By AP

Book- 562 Page- 0003



0226651

CERTIFICATE OF LOCATION

Lode Mining Claim

NOTICE IS HEREBY GIVEN that **Barrick Gold U.S. Inc.**, 460 West 50 North, Suite 500, Salt Lake City, UT 84101, hereby claims under and pursuant to the laws of the State of Nevada and of the laws of the United States of America the following described **LODE MINING CLAIM**:

The name of the claim is the MTB 243.

This claim was located on 10/26/2013, by posting a Location Notice at the discovery monument.

The length of the claim is 10 feet in a East direction and 1490 feet in the opposite direction from the monument where the Location Notice is posted, and the width is 300 feet on each side of the center of the vein or lode, comprising in all 1500 feet in length and 600 feet in width, and generally following a Easterly-Westerly course.

The exterior boundaries are distinctly marked by four substantial monuments. Each corner monument consists of a 2" x 2" x 4' wooden post with aluminum tags attached, scribed with claim name and corner description, set one foot in the ground. The boundaries can be readily traced by beginning at corner No. 1, the NE corner:

thence	<u>600</u>	feet	<u>south</u>	to the	<u>SE</u>	corner, corner No. 2,
thence	<u>1500</u>	feet	<u>west</u>	to the	<u>SW</u>	corner, corner No. 3,
thence	<u>600</u>	feet	<u>north</u>	to the	<u>NW</u>	corner, corner No. 4,
thence	<u>1500</u>	feet	<u>east</u>	to the	<u>NE</u>	corner, corner No. 1, the point of beginning.

Said claim is located in the:

NE 1/4 of section _____,
 SE 1/4 of section _____,
 NW 1/4 of section 7, T.27N, R.49E,
 SW 1/4 of section 31, T.28N, R.49E,
 M.D.M., Eureka County, State of Nevada.

The boundaries of said claim were defined by law within sixty days from the date of posting of the Notice of Location. The location work, consisting of the making and filing of maps and the payment of fees prescribed by NRS 517.040, was completed by the date of recordation of this certificate.

Discoverer, Locator and Claimant:

Barrick Gold U.S. Inc.

by: Tasha Caple

Agent for Barrick Gold U.S. Inc.

WHEN RECORDED, RETURN TO:
Tasha Caple
Barrick Gold U.S. Inc.
293 Spruce Road
Elko, NV 89801

This document does not contain any personal information (as defined by NRS 603A.040).

DOC # 0226652

01/23/2014 10:01 AM

Official Record

Recording requested By
BARRICK GOLD EXPLORATION INC

Eureka County - NV

Mike Rebaleati - Recorder

Fee \$22.50 Page 1 of 1
RPTT Recorded By: AP

Book- 562 Page- 0004



0226652

CERTIFICATE OF LOCATION

Lode Mining Claim

NOTICE IS HEREBY GIVEN that **Barrick Gold U.S. Inc.**,
460 West 50 North, Suite 500, Salt Lake City, UT 84101, hereby claims
under and pursuant to the laws of the State of Nevada and of the laws of the
United States of America the following described **LODE MINING CLAIM**:

The name of the claim is the MTB 244.

This claim was located on 10/26/2013, by posting a Location Notice at the discovery monument.

The length of the claim is 1490 feet in a East direction and 10 feet in the opposite direction from
the monument where the Location Notice is posted, and the width is 300 feet on each side of the center of the
vein or lode, comprising in all 1500 feet in length and 600 feet in width, and generally following a Easterly-
Westerly course.

The exterior boundaries are distinctly marked by four substantial monuments. Each corner monument
consists of a 2" x 2" x 4' wooden post with aluminum tags attached, scribed with claim name and corner description,
set one foot in the ground. The boundaries can be readily traced by beginning at corner No. 1, the
NE corner:

thence	<u>600</u>	feet	<u>south</u>	to the	<u>SE</u>	corner, corner No. 2,
thence	<u>1500</u>	feet	<u>west</u>	to the	<u>SW</u>	corner, corner No. 3,
thence	<u>600</u>	feet	<u>north</u>	to the	<u>NW</u>	corner, corner No. 4,
thence	<u>1500</u>	feet	<u>east</u>	to the	<u>NE</u>	corner, corner No. 1, the point of beginning.

Said claim is located in the:

NE 1/4 of section 7, T.27N, R.49E,
SE 1/4 of section _____,
NW 1/4 of section 7, T.27N, R.49E,
SW 1/4 of section 31, T.28N, R.49E,
M.D.M., Eureka County, State of Nevada.

The boundaries of said claim were defined by law within sixty days from the date of posting of the Notice
of Location. The location work, consisting of the making and filing of maps and the payment of fees prescribed by
NRS 517.040, was completed by the date of recordation of this certificate.

Discoverer, Locator and Claimant:
Barrick Gold U.S. Inc.

by:

Agent for Barrick Gold U.S. Inc.

WHEN RECORDED, RETURN TO:
Tasha Caple
Barrick Gold U.S. Inc.
293 Spruce Road
Elko, NV 89801

This document does not contain any personal information (as defined by NRS 603A.040).

DOC # 0226653

01/23/2014 10 01 AM

Official Record

Recording requested By
BARRICK GOLD EXPLORATION INC.

Eureka County - NV

Mike Rebaleati - Recorder

Fee \$22.50 Page 1 of 1

RPTT Recorded By: AP

Book- 562 Page- 0005



0226653

CERTIFICATE OF LOCATION

Lode Mining Claim

NOTICE IS HEREBY GIVEN that **Barrick Gold U.S. Inc.**, 460 West 50 North, Suite 500, Salt Lake City, UT 84101, hereby claims under and pursuant to the laws of the State of Nevada and of the laws of the United States of America the following described **LODE MINING CLAIM**:

The name of the claim is the MTB 245.
This claim was located on 10/26/2013, by posting a Location Notice at the discovery monument.

The length of the claim is 10 feet in a East direction and 1490 feet in the opposite direction from the monument where the Location Notice is posted, and the width is 300 feet on each side of the center of the vein or lode, comprising in all 1500 feet in length and 600 feet in width, and generally following a Easterly-Westerly course.

The exterior boundaries are distinctly marked by four substantial monuments. Each corner monument consists of a 2" x 2" x 4' wooden post with aluminum tags attached, scribed with claim name and corner description, set one foot in the ground. The boundaries can be readily traced by beginning at corner No. 1, the NE corner:

thence	<u>600</u>	feet	<u>south</u>	to the	<u>SE</u>	corner, corner No. 2,
thence	<u>1500</u>	feet	<u>west</u>	to the	<u>SW</u>	corner, corner No. 3,
thence	<u>600</u>	feet	<u>north</u>	to the	<u>NW</u>	corner, corner No. 4,
thence	<u>1500</u>	feet	<u>east</u>	to the	<u>NE</u>	corner, corner No. 1, the point of beginning.

Said claim is located in the:

NE 1/4 of section _____,
SE 1/4 of section _____,
NW 1/4 of section 7, T.27N, R.49E,
SW 1/4 of section _____,
M.D.M., Eureka County, State of Nevada.

The boundaries of said claim were defined by law within sixty days from the date of posting of the Notice of Location. The location work, consisting of the making and filing of maps and the payment of fees prescribed by NRS 517.040, was completed by the date of recordation of this certificate.

Discoverer, Locator and Claimant:
Barrick Gold U.S. Inc.

by: Tasha Caple
Agent for Barrick Gold U.S. Inc.

WHEN RECORDED, RETURN TO:
Tasha Caple
Barrick Gold U.S. Inc.
293 Spruce Road
Elko, NV 89801

This document does not contain any personal information (as defined by NRS 603A.040).

DOC # 0226654

01/23/2014 10 01 AM

Official Record

Recording requested By
BARRICK GOLD EXPLORATION INC

Eureka County - NV

Mike Rebaleati - Recorder

Fee: \$22.50 Page 1 of 1

RPTT Recorded By AP

Book- 562 Page- 0006



CERTIFICATE OF LOCATION

Lode Mining Claim

NOTICE IS HEREBY GIVEN that **Barrick Gold U.S. Inc.**, 460 West 50 North, Suite 500, Salt Lake City, UT 84101, hereby claims under and pursuant to the laws of the State of Nevada and of the laws of the United States of America the following described LODE MINING CLAIM:

The name of the claim is the MTB 246.
This claim was located on 10/26/2013, by posting a Location Notice at the discovery monument.

The length of the claim is 1490 feet in a East direction and 10 feet in the opposite direction from the monument where the Location Notice is posted, and the width is 300 feet on each side of the center of the vein or lode, comprising in all 1500 feet in length and 600 feet in width, and generally following a Easterly-Westerly course.

The exterior boundaries are distinctly marked by four substantial monuments. Each corner monument consists of a 2" x 2" x 4' wooden post with aluminum tags attached, scribed with claim name and corner description, set one foot in the ground. The boundaries can be readily traced by beginning at corner No. 1, the NE corner:

thence 600 feet south to the SE corner, corner No. 2,
thence 1500 feet west to the SW corner, corner No. 3,
thence 600 feet north to the NW corner, corner No. 4,
thence 1500 feet east to the NE corner, corner No. 1, the point of beginning.

Said claim is located in the:

NE 1/4 of section 7, T.27N, R.49E,
SE 1/4 of section _____,
NW 1/4 of section 7, T.27N, R.49E,
SW 1/4 of section _____,
M.D.M., Eureka County, State of Nevada.

The boundaries of said claim were defined by law within sixty days from the date of posting of the Notice of Location. The location work, consisting of the making and filing of maps and the payment of fees prescribed by NRS 517.040, was completed by the date of recordation of this certificate.

Discoverer, Locator and Claimant:
Barrick Gold U.S. Inc.

by: Tasha Caple
Agent for Barrick Gold U.S. Inc.

WHEN RECORDED, RETURN TO:
Tasha Caple
Barrick Gold U.S. Inc.
293 Spruce Road
Elko, NV 89801

This document does not contain any personal information (as defined by NRS 603A.040).

DOC # 0226655

01/23/2014 10:01 AM

Official Record

Recording requested By
BARRICK GOLD EXPLORATION INC

Eureka County - NV

Mike Rebaeati - Recorder

Fee \$22.50 Page 1 of 1

RPTT: Recorded By: AP

Book- 562 Page- 0007



CERTIFICATE OF LOCATION

Lode Mining Claim

NOTICE IS HEREBY GIVEN that **Barrick Gold U.S. Inc.,**
460 West 50 North, Suite 500, Salt Lake City, UT 84101, hereby claims
under and pursuant to the laws of the State of Nevada and of the laws of the
United States of America the following described LODE MINING CLAIM:

The name of the claim is the MTB 247
This claim was located on 10/26/2013, by posting a Location Notice at the discovery monument.

The length of the claim is 10 feet in a East direction and 1490 feet in the opposite direction from
the monument where the Location Notice is posted, and the width is 300 feet on each side of the center of the
vein or lode, comprising in all 1500 feet in length and 600 feet in width, and generally following a Easterly-
Westerly course.

The exterior boundaries are distinctly marked by four substantial monuments. Each corner monument
consists of a 2" x 2" x 4' wooden post with aluminum tags attached, scribed with clam name and corner description,
set one foot in the ground. The boundaries can be readily traced by beginning at corner No. 1, the
NE corner:

thence 600 feet south to the SE corner, corner No. 2,
thence 1500 feet west to the SW corner, corner No. 3,
thence 600 feet north to the NW corner, corner No. 4,
thence 1500 feet east to the NE corner, corner No. 1, the point of beginning.

Said claim is located in the:

NE 1/4 of section _____,
SE 1/4 of section _____,
NW 1/4 of section 7, T.27N, R.49E,
SW 1/4 of section _____,
M.D.M., Eureka County, State of Nevada.

The boundaries of said claim were defined by law within sixty days from the date of posting of the Notice
of Location. The location work, consisting of the making and filing of maps and the payment of fees prescribed by
NRS 517.040, was completed by the date of recordation of this certificate.

Discoverer, Locator and Claimant:
Barrick Gold U.S. Inc.

by: Tasha Caple
Agent for Barrick Gold U.S. Inc.

WHEN RECORDED, RETURN TO:
Tasha Caple
Barrick Gold U.S. Inc.
293 Spruce Road
Eiko, NV 89801

This document does not contain any personal information (as defined by NRS 603A.040).

DOC # 0226656

01/23/2014 10:01 AM

Official Record

Recording requested By
BARRICK GOLD EXPLORATION INC

Eureka County - NV
Mike Rebaleati - Recorder

Fee: \$22.50 Page 1 of 1
RPTT. Recorded By AP
Book- 562 Page- 0008



CERTIFICATE OF LOCATION

Lode Mining Claim

NOTICE IS HEREBY GIVEN that **Barrick Gold U.S. Inc.**,
460 West 50 North, Suite 500, Salt Lake City, UT 84101, hereby claims
under and pursuant to the laws of the State of Nevada and of the laws of the
United States of America the following described LODE MINING CLAIM:

The name of the claim is the MTB 248
This claim was located on 10/26/2013, by posting a Location Notice at the discovery monument.

The length of the claim is 1490 feet in a East direction and 10 feet in the opposite direction from
the monument where the Location Notice is posted, and the width is 300 feet on each side of the center of the
vein or lode, comprising in all 1500 feet in length and 600 feet in width, and generally following a Easterly-
Westerly course.

The exterior boundaries are distinctly marked by four substantial monuments. Each corner monument
consists of a 2" x 2" x 4" wooden post with aluminum tags attached, scribed with claim name and corner description,
set one foot in the ground. The boundaries can be readily traced by beginning at corner No. 1, the
NE corner:

thence	<u>600</u>	feet	<u>south</u>	to the	<u>SE</u>	corner, corner No. 2,
thence	<u>1500</u>	feet	<u>west</u>	to the	<u>SW</u>	corner, corner No. 3,
thence	<u>600</u>	feet	<u>north</u>	to the	<u>NW</u>	corner, corner No. 4,
thence	<u>1500</u>	feet	<u>east</u>	to the	<u>NE</u>	corner, corner No. 1, the point of beginning.

Said claim is located in the:

NE 1/4 of section 7, T.27N, R.49E,
SE 1/4 of section _____,
NW 1/4 of section 7, T.27N, R.49E,
SW 1/4 of section _____,
M.D.M., Eureka County, State of Nevada.

The boundaries of said claim were defined by law within sixty days from the date of posting of the Notice
of Location. The location work, consisting of the making and filing of maps and the payment of fees prescribed by
NRS 517.040, was completed by the date of recordation of this certificate.

Discoverer, Locator and Claimant:
Barrick Gold U.S. Inc.

by: Tasha Caple
Agent for Barrick Gold U.S. Inc.

WHEN RECORDED, RETURN TO:
Tasha Caple
Barrick Gold U.S. Inc.
293 Spruce Road
Elko, NV 89801

This document does not contain any personal information (as defined by NRS 603A.040).

DOC # 0226657

01/23/2014 10:01 AM

Official Record

Recording requested By
BARRICK GOLD EXPLORATION INC

Eureka County - NV

Mike Rebaleati - Recorder

Fee: \$22.50 Page 1 of 1

RPTT. Recorded By: AP

Book- 562 Page- 0009



0226657

CERTIFICATE OF LOCATION

Lode Mining Claim

NOTICE IS HEREBY GIVEN that **Barrick Gold U.S. Inc.**, 460 West 50 North, Suite 500, Salt Lake City, UT 84101, hereby claims under and pursuant to the laws of the State of Nevada and of the laws of the United States of America the following described LODE MINING CLAIM:

The name of the claim is the MTB 249.

This claim was located on 10/26/2013, by posting a Location Notice at the discovery monument.

The length of the claim is 10 feet in a East direction and 1490 feet in the opposite direction from the monument where the Location Notice is posted, and the width is 300 feet on each side of the center of the vein or lode, comprising in all 1500 feet in length and 600 feet in width, and generally following a Easterly-Westerly course.

The exterior boundaries are distinctly marked by four substantial monuments. Each corner monument consists of a 2" x 2" x 4' wooden post with aluminum tags attached, scribed with claim name and corner description, set one foot in the ground. The boundaries can be readily traced by beginning at corner No. 1, the NE corner:

thence	<u>600</u>	feet	<u>south</u>	to the	<u>SE</u>	corner, corner No. 2,
thence	<u>1500</u>	feet	<u>west</u>	to the	<u>SW</u>	corner, corner No. 3,
thence	<u>600</u>	feet	<u>north</u>	to the	<u>NW</u>	corner, corner No. 4,
thence	<u>1500</u>	feet	<u>east</u>	to the	<u>NE</u>	corner, corner No. 1, the point of beginning.

Said claim is located in the:

NE 1/4 of section _____,
SE 1/4 of section _____,
NW 1/4 of section 7, T.27N, R.49E,
SW 1/4 of section 7, T.27N, R.49E,
M.D.M., Eureka County, State of Nevada.

The boundaries of said claim were defined by law within sixty days from the date of posting of the Notice of Location. The location work, consisting of the making and filing of maps and the payment of fees prescribed by NRS 517.040, was completed by the date of recordation of this certificate.

Discoverer, Locator and Claimant:
Barrick Gold U.S. Inc.

by: Tasha Caple
Agent for Barrick Gold U.S. Inc.

WHEN RECORDED, RETURN TO:
Tasha Caple
Barrick Gold U.S. Inc.
293 Spruce Road
Elko, NV 89801

This document does not contain any personal information (as defined by NRS 603A.040).

DOC # 0226658

01/23/2014 10:01 AM

Official Record

Recording requested By
BARRICK GOLD EXPLORATION INC.

Eureka County - NV

Mike Rebaleati - Recorder

Fee: \$22.50 Page 1 of 1

RPTT: Recorded By: AP

Book- 562 Page- 0010



0226658

CERTIFICATE OF LOCATION

Lode Mining Claim

NOTICE IS HEREBY GIVEN that **Barrick Gold U.S. Inc.**, 460 West 50 North, Suite 500, Salt Lake City, UT 84101, hereby claims under and pursuant to the laws of the State of Nevada and of the laws of the United States of America the following described LODE MINING CLAIM:

The name of the claim is the MTB 250.

This claim was located on 10/26/2013, by posting a Location Notice at the discovery monument.

The length of the claim is 1490 feet in a East direction and 10 feet in the opposite direction from the monument where the Location Notice is posted, and the width is 300 feet on each side of the center of the vein or lode, comprising in all 1500 feet in length and 600 feet in width, and generally following a Easterly-Westerly course.

The exterior boundaries are distinctly marked by four substantial monuments. Each corner monument consists of a 2" x 2" x 4' wooden post with aluminum tags attached, scribed with claim name and corner description, set one foot in the ground. The boundaries can be readily traced by beginning at corner No. 1, the NE corner:

thence	<u>600</u>	feet	<u>south</u>	to the	<u>SE</u>	corner, corner No. 2,
thence	<u>1500</u>	feet	<u>west</u>	to the	<u>SW</u>	corner, corner No. 3,
thence	<u>600</u>	feet	<u>north</u>	to the	<u>NW</u>	corner, corner No. 4,
thence	<u>1500</u>	feet	<u>east</u>	to the	<u>NE</u>	corner, corner No. 1, the point of beginning.

Said claim is located in the:

NE 1/4 of section 7, T.27N, R.49E,
SE 1/4 of section 7, T.27N, R.49E,
NW 1/4 of section 7, T.27N, R.49E,
SW 1/4 of section 7, T.27N, R.49E,
M.D.M., Eureka County, State of Nevada.

The boundaries of said claim were defined by law within sixty days from the date of posting of the Notice of Location. The location work, consisting of the making and filing of maps and the payment of fees prescribed by NRS 517.040, was completed by the date of recordation of this certificate.

Discoverer, Locator and Claimant:
Barrick Gold U.S. Inc.

by:

Agent for Barrick Gold U.S. Inc.

WHEN RECORDED, RETURN TO:
Tasha Caple
Barrick Gold U.S. Inc.
293 Spruce Road
Elko, NV 89801

This document does not contain any personal information (as defined by NRS 603A.040).

DOC # 0226659

01/23/2014 10:01 AM

Official Record

Recording requested By
BARRICK GOLD EXPLORATION INC

Eureka County - NV

Mike Rebaleati - Recorder

Fee: \$22.50 Page 1 of 1

RPTT: Recorded By AP

Book- 562 Page- 0011



CERTIFICATE OF LOCATION

Lode Mining Claim

NOTICE IS HEREBY GIVEN that **Barrick Gold U.S. Inc.**, 460 West 50 North, Suite 500, Salt Lake City, UT 84101, hereby claims under and pursuant to the laws of the State of Nevada and of the laws of the United States of America the following described LODE MINING CLAIM:

The name of the claim is the MTB 251.
This claim was located on 10/26/2013, by posting a Location Notice at the discovery monument.

The length of the claim is 10 feet in a East direction and 1490 feet in the opposite direction from the monument where the Location Notice is posted, and the width is 300 feet on each side of the center of the vein or lode, comprising in all 1500 feet in length and 600 feet in width, and generally following a Easterly-Westerly course.

The exterior boundaries are distinctly marked by four substantial monuments. Each corner monument consists of a 2" x 2" x 4' wooden post with aluminum tags attached, scribed with claim name and corner description, set one foot in the ground. The boundaries can be readily traced by beginning at corner No. 1, the NE corner:

thence	<u>600</u>	feet	<u>south</u>	to the	<u>SE</u>	corner, corner No. 2,
thence	<u>1500</u>	feet	<u>west</u>	to the	<u>SW</u>	corner, corner No. 3,
thence	<u>600</u>	feet	<u>north</u>	to the	<u>NW</u>	corner, corner No. 4,
thence	<u>1500</u>	feet	<u>east</u>	to the	<u>NE</u>	corner, corner No. 1, the point of beginning.

Said claim is located in the:

NE 1/4 of section _____,
SE 1/4 of section _____,
NW 1/4 of section _____,
SW 1/4 of section 7, T.27N, R.49E,
M.D.M., Eureka County, State of Nevada.

The boundaries of said claim were defined by law within sixty days from the date of posting of the Notice of Location. The location work, consisting of the making and filing of maps and the payment of fees prescribed by NRS 517.040, was completed by the date of recordation of this certificate.

Discoverer, Locator and Claimant:
Barrick Gold U.S. Inc.

by: Tasha Caple
Agent for Barrick Gold U.S. Inc.

WHEN RECORDED, RETURN TO:
Tasha Caple
Barrick Gold U.S. Inc.
293 Spruce Road
Elko, NV 89801

This document does not contain any personal information (as defined by NRS 603A.040).

DOC # 0226660

01/23/2014 10 01 AM

Official Record

Recording requested By
BARRICK GOLD EXPLORATION INC

Eureka County - NV

Mike Rebaleati - Recorder

Fee: \$22.50 Page 1 of 1

RPTT: Recorded By AP

Book- 562 Page- 0012



0226660

CERTIFICATE OF LOCATION

Lode Mining Claim

NOTICE IS HEREBY GIVEN that **Barrick Gold U.S. Inc.**, 460 West 50 North, Suite 500, Salt Lake City, UT 84101, hereby claims under and pursuant to the laws of the State of Nevada and of the laws of the United States of America the following described **LODE MINING CLAIM**:

The name of the claim is the MTB 252.
This claim was located on 10/26/2013, by posting a Location Notice at the discovery monument.

The length of the claim is 1490 feet in a East direction and 10 feet in the opposite direction from the monument where the Location Notice is posted, and the width is 300 feet on each side of the center of the vein or lode, comprising in all 1500 feet in length and 600 feet in width, and generally following a Easterly-Westerly course.

The exterior boundaries are distinctly marked by four substantial monuments. Each corner monument consists of a 2" x 2" x 4' wooden post with aluminum tags attached, scribed with claim name and corner description, set one foot in the ground. The boundaries can be readily traced by beginning at corner No. 1, the NE corner:

thence	<u>600</u>	feet	<u>south</u>	to the	<u>SE</u>	corner, corner No. 2,
thence	<u>1500</u>	feet	<u>west</u>	to the	<u>SW</u>	corner, corner No. 3,
thence	<u>600</u>	feet	<u>north</u>	to the	<u>NW</u>	corner, corner No. 4,
thence	<u>1500</u>	feet	<u>east</u>	to the	<u>NE</u>	corner, corner No. 1, the point of beginning.

Said claim is located in the:

NE 1/4 of section _____,
SE 1/4 of section 7, T.27N, R.49E,
NW 1/4 of section _____,
SW 1/4 of section 7, T.27N, R.49E,
M.D.M., Eureka County, State of Nevada.

The boundaries of said claim were defined by law within sixty days from the date of posting of the Notice of Location. The location work, consisting of the making and filing of maps and the payment of fees prescribed by NRS 517.040, was completed by the date of recordation of this certificate.

Discoverer, Locator and Claimant:
Barrick Gold U.S. Inc.

by: Tasha Caple
Agent for Barrick Gold U.S. Inc.

WHEN RECORDED, RETURN TO:
Tasha Caple
Barrick Gold U.S. Inc.
293 Spruce Road
Elko, NV 89801

This document does not contain any personal information (as defined by NRS 603A.040).

DOC # 0226661

01/23/2014 10:01 AM

Official Record

Recording requested By
BARRICK GOLD EXPLORATION INC.

Eureka County - NV

Mike Rebaleati - Recorder

Fee: \$22.50 Page 1 of 1

RPTT: Recorded By AP

Book- 562 Page- 0013



0226661

CERTIFICATE OF LOCATION

Lode Mining Claim

NOTICE IS HEREBY GIVEN that **Barrick Gold U.S. Inc.**, 460 West 50 North, Suite 500, Salt Lake City, UT 84101, hereby claims under and pursuant to the laws of the State of Nevada and of the laws of the United States of America the following described LODE MINING CLAIM:

The name of the claim is the MTB 253.
This claim was located on 10/26/2013, by posting a Location Notice at the discovery monument.

The length of the claim is 10 feet in a East direction and 1490 feet in the opposite direction from the monument where the Location Notice is posted, and the width is 300 feet on each side of the center of the vein or lode, comprising in all 1500 feet in length and 600 feet in width, and generally following a Easterly-Westerly course.

The exterior boundaries are distinctly marked by four substantial monuments. Each corner monument consists of a 2" x 2" x 4' wooden post with aluminum tags attached, scribed with claim name and corner description, set one foot in the ground. The boundaries can be readily traced by beginning at corner No. 1, the NE corner:

thence	<u>600</u>	feet	<u>south</u>	to the	<u>SE</u>	corner, corner No. 2,
thence	<u>1500</u>	feet	<u>west</u>	to the	<u>SW</u>	corner, corner No. 3,
thence	<u>600</u>	feet	<u>north</u>	to the	<u>NW</u>	corner, corner No. 4,
thence	<u>1500</u>	feet	<u>east</u>	to the	<u>NE</u>	corner, corner No. 1, the point of beginning.

Said claim is located in the:

NE 1/4 of section _____,
SE 1/4 of section _____,
NW 1/4 of section _____,
SW 1/4 of section 7, T.27N, R.49E,
M.D.M., Eureka County, State of Nevada.

The boundaries of said claim were defined by law within sixty days from the date of posting of the Notice of Location. The location work, consisting of the making and filing of maps and the payment of fees prescribed by NRS 517.040, was completed by the date of recordation of this certificate.

Discoverer, Locator and Claimant:
Barrick Gold U.S. Inc.

by: Tasha Caple
Agent for Barrick Gold U.S. Inc.

WHEN RECORDED, RETURN TO:
Tasha Caple
Barrick Gold U.S. Inc.
293 Spruce Road
Elko, NV 89801

This document does not contain any personal information (as defined by NRS 603A.040).

DOC # 0226662

01/23/2014 10:01 AM

Official Record

Recording requested By
BARRICK GOLD EXPLORATION INC

Eureka County - NV

Mike Rebaleati - Recorder

Fee: \$22.50 Page 1 of 1

RPTT. Recorded By AP

Book- 562 Page- 0014



CERTIFICATE OF LOCATION

Lode Mining Claim

NOTICE IS HEREBY GIVEN that **Barrick Gold U.S. Inc.**, 460 West 50 North, Suite 500, Salt Lake City, UT 84101, hereby claims under and pursuant to the laws of the State of Nevada and of the laws of the United States of America the following described **LODE MINING CLAIM**:

The name of the claim is the MTB 254.
This claim was located on 10/26/2013, by posting a Location Notice at the discovery monument.

The length of the claim is 1490 feet in a East direction and 10 feet in the opposite direction from the monument where the Location Notice is posted, and the width is 300 feet on each side of the center of the vein or lode, comprising in all 1500 feet in length and 600 feet in width, and generally following a Easterly-Westerly course.

The exterior boundaries are distinctly marked by four substantial monuments. Each corner monument consists of a 2" x 2" x 4' wooden post with aluminum tags attached, scribed with clam name and corner description, set one foot in the ground. The boundaries can be readily traced by beginning at corner No. 1, the NE corner:

thence	<u>600</u>	feet	<u>south</u>	to the	<u>SE</u>	corner, corner No. 2,
thence	<u>1500</u>	feet	<u>west</u>	to the	<u>SW</u>	corner, corner No. 3,
thence	<u>600</u>	feet	<u>north</u>	to the	<u>NW</u>	corner, corner No. 4,
thence	<u>1500</u>	feet	<u>east</u>	to the	<u>NE</u>	corner, corner No. 1, the point of beginning.

Said claim is located in the:

NE 1/4 of section _____
SE 1/4 of section 7, T.27N, R.49E,
NW 1/4 of section _____,
SW 1/4 of section 7, T.27N, R.49E,
M.D.M., Eureka County, State of Nevada.

The boundaries of said claim were defined by law within sixty days from the date of posting of the Notice of Location. The location work, consisting of the making and filing of maps and the payment of fees prescribed by NRS 517.040, was completed by the date of recordation of this certificate.

Discoverer, Locator and Claimant:
Barrick Gold U.S. Inc.

by: Tasha Caple
Agent for Barrick Gold U.S. Inc.

WHEN RECORDED, RETURN TO:

Tasha Caple
Barrick Gold U.S. Inc.
293 Spruce Road
Elko, NV 89801

This document does not contain any personal information (as defined by NRS 603A.040).

DOC # 0226663

01/23/2014 10 01 AM

Official Record

Recording requested By
BARRICK GOLD EXPLORATION INC

Eureka County - NV

Mike Rebaleati - Recorder

Fee: \$22.50

Page 1 of 1

RPTT:

Recorded By: AP

Book- 562 Page- 0015



0226663

CERTIFICATE OF LOCATION

Lode Mining Claim

NOTICE IS HEREBY GIVEN that **Barrick Gold U.S. Inc.**, 460 West 50 North, Suite 500, Salt Lake City, UT 84101, hereby claims under and pursuant to the laws of the State of Nevada and of the laws of the United States of America the following described **LODE MINING CLAIM**:

The name of the claim is the MTB 255

This claim was located on 10/26/2013, by posting a Location Notice at the discovery monument.

The length of the claim is 10 feet in a East direction and 1490 feet in the opposite direction from the monument where the Location Notice is posted, and the width is 300 feet on each side of the center of the vein or lode, comprising in all 1500 feet in length and 600 feet in width, and generally following a Easterly-Westerly course.

The exterior boundaries are distinctly marked by four substantial monuments. Each corner monument consists of a 2" x 2" x 4' wooden post with aluminum tags attached, scribed with claim name and corner description, set one foot in the ground. The boundaries can be readily traced by beginning at corner No. 1, the NE corner:

thence	<u>600</u>	feet	<u>south</u>	to the	<u>SE</u>	corner, corner No. 2,
thence	<u>1500</u>	feet	<u>west</u>	to the	<u>SW</u>	corner, corner No. 3,
thence	<u>600</u>	feet	<u>north</u>	to the	<u>NW</u>	corner, corner No. 4,
thence	<u>1500</u>	feet	<u>east</u>	to the	<u>NE</u>	corner, corner No. 1, the point of beginning.

Said claim is located in the:

NE 1/4 of section _____,
SE 1/4 of section _____,
NW 1/4 of section _____,
SW 1/4 of section 7, T.27N, R.49E,
M.D.M., Eureka County, State of Nevada.

The boundaries of said claim were defined by law within sixty days from the date of posting of the Notice of Location. The location work, consisting of the making and filing of maps and the payment of fees prescribed by NRS 517.040, was completed by the date of recordation of this certificate.

Discoverer, Locator and Claimant:

Barrick Gold U.S. Inc.

by: Tasha Caple
Agent for Barrick Gold U.S. Inc.

WHEN RECORDED, RETURN TO:
Tasha Caple
Barrick Gold U.S. Inc.
293 Spruce Road
Elko, NV 89801

This document does not contain any personal information (as defined by NRS 603A.040).

DOC # 0226664

01/23/2014 10:01 AM

Official Record

Recording requested By
BARRICK GOLD EXPLORATION INC

Eureka County - NV

Mike Rebaleati - Recorder

Fee: \$22.50 Page 1 of 1

RPTT: Recorded By AP

Book- 562 Page- 0016



0226664

CERTIFICATE OF LOCATION

Lode Mining Claim

NOTICE IS HEREBY GIVEN that **Barrick Gold U.S. Inc.**, 460 West 50 North, Suite 500, Salt Lake City, UT 84101, hereby claims under and pursuant to the laws of the State of Nevada and of the laws of the United States of America the following described **LODE MINING CLAIM**:

The name of the claim is the MTB 256.
This claim was located on 10/26/2013, by posting a Location Notice at the discovery monument.

The length of the claim is 1490 feet in a East direction and 10 feet in the opposite direction from the monument where the Location Notice is posted, and the width is 300 feet on each side of the center of the vein or lode, comprising in all 1500 feet in length and 600 feet in width, and generally following a Easterly-Westerly course.

The exterior boundaries are distinctly marked by four substantial monuments. Each corner monument consists of a 2" x 2" x 4' wooden post with aluminum tags attached, scribed with claim name and corner description, set one foot in the ground. The boundaries can be readily traced by beginning at corner No. 1, the NE corner:

thence	<u>600</u>	feet	<u>south</u>	to the	<u>SE</u>	corner, corner No. 2,
thence	<u>1500</u>	feet	<u>west</u>	to the	<u>SW</u>	corner, corner No. 3,
thence	<u>600</u>	feet	<u>north</u>	to the	<u>NW</u>	corner, corner No. 4,
thence	<u>1500</u>	feet	<u>east</u>	to the	<u>NE</u>	corner, corner No. 1, the point of beginning.

Said claim is located in the:

NE 1/4 of section _____,
SE 1/4 of section 7, T.27N, R.49E,
NW 1/4 of section _____,
SW 1/4 of section 7, T.27N, R.49E,
M.D.M., Eureka County, State of Nevada.

The boundaries of said claim were defined by law within sixty days from the date of posting of the Notice of Location. The location work, consisting of the making and filing of maps and the payment of fees prescribed by NRS 517.040, was completed by the date of recordation of this certificate.

Discoverer, Locator and Claimant:
Barrick Gold U.S. Inc.

by: Tasha Caple
Agent for Barrick Gold U.S. Inc.

WHEN RECORDED, RETURN TO:
Tasha Caple
Barrick Gold U.S. Inc.
293 Spruce Road
Elko, NV 89801

This document does not contain any personal information (as defined by NRS 603A.040).

DOC # 0226665

01/23/2014 10:01 AM

Official Record

Recording requested By
BARRICK GOLD EXPLORATION INC

Eureka County - NV

Mike Rebaleati - Recorder

Fee: \$22.50

Page 1 of 1

RPTT

Recorded By: AP

Book- 562 Page- 0017



CERTIFICATE OF LOCATION

Lode Mining Claim

NOTICE IS HEREBY GIVEN that **Barrick Gold U.S. Inc.**, 460 West 50 North, Suite 500, Salt Lake City, UT 84101, hereby claims under and pursuant to the laws of the State of Nevada and of the laws of the United States of America the following described LODE MINING CLAIM:

The name of the claim is the MTB 257.
This claim was located on 10/26/2013, by posting a Location Notice at the discovery monument.

The length of the claim is 10 feet in a East direction and 1490 feet in the opposite direction from the monument where the Location Notice is posted, and the width is 300 feet on each side of the center of the vein or lode, comprising in all 1500 feet in length and 600 feet in width, and generally following a Easterly-Westerly course.

The exterior boundaries are distinctly marked by four substantial monuments. Each corner monument consists of a 2" x 2" x 4" wooden post with aluminum tags attached, scribed with claim name and corner description, set one foot in the ground. The boundaries can be readily traced by beginning at corner No. 1, the NE corner:

thence	<u>600</u>	feet	<u>south</u>	to the	<u>SE</u>	corner, corner No. 2,
thence	<u>1500</u>	feet	<u>west</u>	to the	<u>SW</u>	corner, corner No. 3,
thence	<u>600</u>	feet	<u>north</u>	to the	<u>NW</u>	corner, corner No. 4,
thence	<u>1500</u>	feet	<u>east</u>	to the	<u>NE</u>	corner, corner No. 1, the point of beginning.

Said claim is located in the:

NE 1/4 of section _____,
SE 1/4 of section _____,
NW 1/4 of section _____,
SW 1/4 of section 7, T.27N, R.49E,
M.D.M., Eureka County, State of Nevada.

The boundaries of said claim were defined by law within sixty days from the date of posting of the Notice of Location. The location work, consisting of the making and filing of maps and the payment of fees prescribed by NRS 517.040, was completed by the date of recordation of this certificate.

Discoverer, Locator and Claimant:
Barrick Gold U.S. Inc.

by: Tasha Caple
Agent for Barrick Gold U.S. Inc.

WHEN RECORDED, RETURN TO:
Tasha Caple
Barrick Gold U.S. Inc.
293 Spruce Road
Elko, NV 89801

This document does not contain any personal information (as defined by NRS 603A.040).

DOC # 0226666

01/23/2014 10:01 AM

Official Record

Recording requested By
BARRICK GOLD EXPLORATION INC.

Eureka County - NV

Mike Rebaleati - Recorder

Fee: \$22.50 Page 1 of 1

RPTT Recorded By AP

Book- 562 Page- 0018



CERTIFICATE OF LOCATION

Lode Mining Claim

NOTICE IS HEREBY GIVEN that **Barrick Gold U.S. Inc.**, 460 West 50 North, Suite 500, Salt Lake City, UT 84101, hereby claims under and pursuant to the laws of the State of Nevada and of the laws of the United States of America the following described **LODE MINING CLAIM**:

The name of the claim is the MTB 258.
This claim was located on 10/26/2013, by posting a Location Notice at the discovery monument.

The length of the claim is 1490 feet in a East direction and 10 feet in the opposite direction from the monument where the Location Notice is posted, and the width is 300 feet on each side of the center of the vein or lode, comprising in all 1500 feet in length and 600 feet in width, and generally following a Easterly-Westerly course.

The exterior boundaries are distinctly marked by four substantial monuments. Each corner monument consists of a 2" x 2" x 4' wooden post with aluminum tags attached, scribed with clam name and corner description, set one foot in the ground. The boundaries can be readily traced by beginning at corner No. 1, the NE corner:

thence 600 feet south to the SE corner, corner No. 2,
thence 1500 feet west to the SW corner, corner No. 3,
thence 600 feet north to the NW corner, corner No. 4,
thence 1500 feet east to the NE corner, corner No. 1, the point of beginning.

Said claim is located in the:

NE 1/4 of section _____,
SE 1/4 of section 7, T.27N, R.49E,
NW 1/4 of section _____,
SW 1/4 of section 7, T.27N, R.49E,
M.D.M., Eureka County, State of Nevada.

The boundaries of said claim were defined by law within sixty days from the date of posting of the Notice of Location. The location work, consisting of the making and filing of maps and the payment of fees prescribed by NRS 517.040, was completed by the date of recordation of this certificate.

Discoverer, Locator and Claimant:
Barrick Gold U.S. Inc.

by: Tasha Caple
Agent for Barrick Gold U.S. Inc.

WHEN RECORDED, RETURN TO:

Tasha Caple
Barrick Gold U.S. Inc.
293 Spruce Road
Elko, NV 89801

This document does not contain any personal information (as defined by NRS 603A.040).

DOC # 0226667

01/23/2014 10 01 AM

Official Record

Recording requested By
BARRICK GOLD EXPLORATION INC.

Eureka County - NV

Mike Rebaleati - Recorder

Fee \$22.50

Page 1 of 1

RPTT:

Recorded By AP

Book- 562 Page- 0019



0226667

CERTIFICATE OF LOCATION

Lode Mining Claim

NOTICE IS HEREBY GIVEN that **Barrick Gold U.S. Inc.**, 460 West 50 North, Suite 500, Salt Lake City, UT 84101, hereby claims under and pursuant to the laws of the State of Nevada and of the laws of the United States of America the following described LODE MINING CLAIM:

The name of the claim is the MTB 259.

This claim was located on 10/26/2013, by posting a Location Notice at the discovery monument.

The length of the claim is 10 feet in a East direction and 1490 feet in the opposite direction from the monument where the Location Notice is posted, and the width is 300 feet on each side of the center of the vein or lode, comprising in all 1500 feet in length and 600 feet in width, and generally following a Easterly-Westerly course.

The exterior boundaries are distinctly marked by four substantial monuments. Each corner monument consists of a 2" x 2" x 4' wooden post with aluminum tags attached, scribed with claim name and corner description, set one foot in the ground. The boundaries can be readily traced by beginning at corner No. 1, the NE corner:

thence	<u>600</u>	feet	<u>south</u>	to the	<u>SE</u>	corner, corner No. 2,
thence	<u>1500</u>	feet	<u>west</u>	to the	<u>SW</u>	corner, corner No. 3,
thence	<u>600</u>	feet	<u>north</u>	to the	<u>NW</u>	corner, corner No. 4,
thence	<u>1500</u>	feet	<u>east</u>	to the	<u>NE</u>	corner, corner No. 1, the point of beginning.

Said claim is located in the:

NE 1/4 of section _____,
SE 1/4 of section _____,
NW 1/4 of section 18, T.27N, R.49E,
SW 1/4 of section 7, T.27N, R.49E,
M.D.M., Eureka County, State of Nevada.

The boundaries of said claim were defined by law within sixty days from the date of posting of the Notice of Location. The location work, consisting of the making and filing of maps and the payment of fees prescribed by NRS 517.040, was completed by the date of recordation of this certificate.

Discoverer, Locator and Claimant:
Barrick Gold U.S. Inc.

by: Tasha Caple
Agent for Barrick Gold U.S. Inc.

WHEN RECORDED, RETURN TO:
Tasha Caple
Barrick Gold U.S. Inc.
293 Spruce Road
Elko, NV 89801

This document does not contain any personal information (as defined by NRS 603A.040).

DOC # 0226668

01/23/2014 10:01 AM

Official Record

Recording requested By
BARRICK GOLD EXPLORATION INC.

Eureka County - NV

Mike Rebaleati - Recorder

Fee: \$22.50

Page 1 of 1

RPTT:

Recorded By AP

Book- 562 Page- 0020



0226668

CERTIFICATE OF LOCATION

Lode Mining Claim

NOTICE IS HEREBY GIVEN that **Barrick Gold U.S. Inc.**, 460 West 50 North, Suite 500, Salt Lake City, UT 84101, hereby claims under and pursuant to the laws of the State of Nevada and of the laws of the United States of America the following described **LODE MINING CLAIM**:

The name of the claim is the MTB 260

This claim was located on 10/26/2013, by posting a Location Notice at the discovery monument.

The length of the claim is 1490 feet in a East direction and 10 feet in the opposite direction from the monument where the Location Notice is posted, and the width is 300 feet on each side of the center of the vein or lode, comprising in all 1500 feet in length and 600 feet in width, and generally following a Easterly-Westerly course.

The exterior boundaries are distinctly marked by four substantial monuments. Each corner monument consists of a 2" x 2" x 4' wooden post with aluminum tags attached, scribed with claim name and corner description, set one foot in the ground. The boundaries can be readily traced by beginning at corner No. 1, the NE corner:

thence	<u>600</u>	feet	<u>south</u>	to the	<u>SE</u>	corner, corner No. 2,
thence	<u>1500</u>	feet	<u>west</u>	to the	<u>SW</u>	corner, corner No. 3,
thence	<u>600</u>	feet	<u>north</u>	to the	<u>NW</u>	corner, corner No. 4,
thence	<u>1500</u>	feet	<u>east</u>	to the	<u>NE</u>	corner, corner No. 1, the point of beginning.

Said claim is located in the:

NE 1/4 of section 18, T.27N, R.49E,
 SE 1/4 of section 7, T.27N, R.49E,
 NW 1/4 of section 18, T.27N, R.49E,
 SW 1/4 of section 7, T.27N, R.49E,
 M.D.M., Eureka County, State of Nevada.

The boundaries of said claim were defined by law within sixty days from the date of posting of the Notice of Location. The location work, consisting of the making and filing of maps and the payment of fees prescribed by NRS 517.040, was completed by the date of recordation of this certificate.

Discoverer, Locator and Claimant:
Barrick Gold U.S. Inc.

by: Tasha Caple
Agent for Barrick Gold U.S. Inc.

WHEN RECORDED, RETURN TO:
Tasha Caple
Barrick Gold U.S. Inc.
293 Spruce Road
Elko, NV 89801

This document does not contain any personal information (as defined by NRS 603A.040).

DOC # 0226669

01/23/2014 10:01 AM

Official Record

Recording requested By
BARRICK GOLD EXPLORATION INC

Eureka County - NV

Mike Rebaleati - Recorder

Fee: \$22.50 Page 1 of 1
RPTT Recorded By AP
Book- 562 Page- 0021



0226669

CERTIFICATE OF LOCATION

Lode Mining Claim

NOTICE IS HEREBY GIVEN that **Barrick Gold U.S. Inc.**, 460 West 50 North, Suite 500, Salt Lake City, UT 84101, hereby claims under and pursuant to the laws of the State of Nevada and of the laws of the United States of America the following described LODE MINING CLAIM:

The name of the claim is the MTB 261.
This claim was located on 10/26/2013, by posting a Location Notice at the discovery monument.

The length of the claim is 10 feet in a East direction and 1490 feet in the opposite direction from the monument where the Location Notice is posted, and the width is 300 feet on each side of the center of the vein or lode, comprising in all 1500 feet in length and 600 feet in width, and generally following a Easterly-Westerly course.

The exterior boundaries are distinctly marked by four substantial monuments. Each corner monument consists of a 2" x 2" x 4' wooden post with aluminum tags attached, scribed with claim name and corner description, set one foot in the ground. The boundaries can be readily traced by beginning at corner No. 1, the NE corner:

thence	<u>600</u>	feet	<u>south</u>	to the	<u>SE</u>	corner, corner No. 2,
thence	<u>1500</u>	feet	<u>west</u>	to the	<u>SW</u>	corner, corner No. 3,
thence	<u>600</u>	feet	<u>north</u>	to the	<u>NW</u>	corner, corner No. 4,
thence	<u>1500</u>	feet	<u>east</u>	to the	<u>NE</u>	corner, corner No. 1, the point of beginning.

Said claim is located in the:

NE 1/4 of section _____,
SE 1/4 of section _____,
NW 1/4 of section 18, T.27N, R.49E,
SW 1/4 of section _____,
M.D.M., Eureka County, State of Nevada.

The boundaries of said claim were defined by law within sixty days from the date of posting of the Notice of Location. The location work, consisting of the making and filing of maps and the payment of fees prescribed by NRS 517.040, was completed by the date of recordation of this certificate.

Discoverer, Locator and Claimant:
Barrick Gold U.S. Inc.

by: Tasha Caple
Agent for Barrick Gold U.S. Inc.

WHEN RECORDED, RETURN TO:

Tasha Caple
Barrick Gold U.S. Inc.
293 Spruce Road
Elko, NV 89801

This document does not contain any personal information (as defined by NRS 603A.040).

DOC # 0226670

01/23/2014 10:01 AM

Official Record

Recording requested by
BARRICK GOLD EXPLORATION INC.

Eureka County - NV

Mike Rebaleati - Recorder

Fee: \$22.50 Page 1 of 1
RPTT: Recorded By AP
Book- 562 Page- 0022



CERTIFICATE OF LOCATION

Lode Mining Claim

NOTICE IS HEREBY GIVEN that **Barrick Gold U.S. Inc.**, 460 West 50 North, Suite 500, Salt Lake City, UT 84101, hereby claims under and pursuant to the laws of the State of Nevada and of the laws of the United States of America the following described **LODE MINING CLAIM**:

The name of the claim is the MTB 262.
This claim was located on 10/26/2013, by posting a Location Notice at the discovery monument.

The length of the claim is 1490 feet in a East direction and 10 feet in the opposite direction from the monument where the Location Notice is posted, and the width is 300 feet on each side of the center of the vein or lode, comprising in all 1500 feet in length and 600 feet in width, and generally following a Easterly-Westerly course.

The exterior boundaries are distinctly marked by four substantial monuments. Each corner monument consists of a 2" x 2" x 4' wooden post with aluminum tags attached, scribed with claim name and corner description, set one foot in the ground. The boundaries can be readily traced by beginning at corner No. 1, the NE corner:

thence	<u>600</u>	feet	<u>south</u>	to the	<u>SE</u>	corner, corner No. 2,
thence	<u>1500</u>	feet	<u>west</u>	to the	<u>SW</u>	corner, corner No. 3,
thence	<u>600</u>	feet	<u>north</u>	to the	<u>NW</u>	corner, corner No. 4,
thence	<u>1500</u>	feet	<u>east</u>	to the	<u>NE</u>	corner, corner No. 1, the point of beginning.

Said claim is located in the:

NE 1/4 of section 18, T.27N, R.49E,
SE 1/4 of section _____,
NW 1/4 of section 18, T.27N, R.49E,
SW 1/4 of section _____,
M.D.M., Eureka County, State of Nevada.

The boundaries of said claim were defined by law within sixty days from the date of posting of the Notice of Location. The location work, consisting of the making and filing of maps and the payment of fees prescribed by NRS 517.040, was completed by the date of recordation of this certificate.

Discoverer, Locator and Claimant:
Barrick Gold U.S. Inc.

by: Tasha Caple
Agent for Barrick Gold U.S. Inc.

WHEN RECORDED, RETURN TO:
Tasha Caple
Barrick Gold U.S. Inc.
293 Spruce Road
Elko, NV 89801

This document does not contain any personal information (as defined by NRS 603A.040).

DOC # 0226671

01/23/2014 10:01 AM

Official Record

Recording requested By
BARRICK GOLD EXPLORATION INC

Eureka County - NV

Mike Rebaleati - Recorder

Fee \$22.50 Page 1 of 1

RPTT: Recorded By AP

Book- 562 Page- 0023



CERTIFICATE OF LOCATION

Lode Mining Claim

NOTICE IS HEREBY GIVEN that **Barrick Gold U.S. Inc.**, 460 West 50 North, Suite 500, Salt Lake City, UT 84101, hereby claims under and pursuant to the laws of the State of Nevada and of the laws of the United States of America the following described LODE MINING CLAIM:

The name of the claim is the MTB 263.
This claim was located on 10/26/2013, by posting a Location Notice at the discovery monument.

The length of the claim is 10 feet in a East direction and 1490 feet in the opposite direction from the monument where the Location Notice is posted, and the width is 300 feet on each side of the center of the vein or lode, comprising in all 1500 feet in length and 600 feet in width, and generally following a Easterly-Westerly course.

The exterior boundaries are distinctly marked by four substantial monuments. Each corner monument consists of a 2" x 2" x 4' wooden post with aluminum tags attached, scribed with claim name and corner description, set one foot in the ground. The boundaries can be readily traced by beginning at corner No. 1, the NE corner:

thence	<u>600</u>	feet	<u>south</u>	to the	<u>SE</u>	corner, corner No. 2,
thence	<u>1500</u>	feet	<u>west</u>	to the	<u>SW</u>	corner, corner No. 3,
thence	<u>600</u>	feet	<u>north</u>	to the	<u>NW</u>	corner, corner No. 4,
thence	<u>1500</u>	feet	<u>east</u>	to the	<u>NE</u>	corner, corner No. 1, the point of beginning.

Said claim is located in the:

NE 1/4 of section _____,
SE 1/4 of section _____,
NW 1/4 of section 18, T.27N, R.49E,
SW 1/4 of section _____,
M.D.M., Eureka County, State of Nevada.

The boundaries of said claim were defined by law within sixty days from the date of posting of the Notice of Location. The location work, consisting of the making and filing of maps and the payment of fees prescribed by NRS 517.040, was completed by the date of recordation of this certificate.

Discoverer, Locator and Claimant:
Barrick Gold U.S. Inc.

by: Tasha Caple
Agent for Barrick Gold U.S. Inc.

WHEN RECORDED, RETURN TO:
Tasha Caple
Barrick Gold U.S. Inc.
293 Spruce Road
Elko, NV 89801

This document does not contain any personal information (as defined by NRS 603A.040).

DOC # 0226672

01/23/2014 10:01 AM

Official Record

Recording requested by
BARRICK GOLD EXPLORATION INC.

Eureka County - NV

Mike Rebaleati - Recorder

Fee \$22.50 Page 1 of 1
RPTT Recorded By AP
Book- 562 Page- 0024



CERTIFICATE OF LOCATION

Lode Mining Claim

NOTICE IS HEREBY GIVEN that **Barrick Gold U.S. Inc.**, 460 West 50 North, Suite 500, Salt Lake City, UT 84101, hereby claims under and pursuant to the laws of the State of Nevada and of the laws of the United States of America the following described LODE MINING CLAIM:

The name of the claim is the MTB 264.
This claim was located on 10/26/2013, by posting a Location Notice at the discovery monument.

The length of the claim is 1490 feet in a East direction and 10 feet in the opposite direction from the monument where the Location Notice is posted, and the width is 300 feet on each side of the center of the vein or lode, comprising in all 1500 feet in length and 600 feet in width, and generally following a Easterly-Westerly course.

The exterior boundaries are distinctly marked by four substantial monuments. Each corner monument consists of a 2" x 2" x 4' wooden post with aluminum tags attached, scribed with claim name and corner description, set one foot in the ground. The boundaries can be readily traced by beginning at corner No. 1, the NE corner:

thence 600 feet south to the SE corner, corner No. 2,
thence 1500 feet west to the SW corner, corner No. 3,
thence 600 feet north to the NW corner, corner No. 4,
thence 1500 feet east to the NE corner, corner No. 1, the point of beginning.

Said claim is located in the:

NE 1/4 of section 18, T.27N, R.49E,
SE 1/4 of section _____,
NW 1/4 of section 18, T.27N, R.49E,
SW 1/4 of section _____,
M.D.M., Eureka County, State of Nevada.

The boundaries of said claim were defined by law within sixty days from the date of posting of the Notice of Location. The location work, consisting of the making and filing of maps and the payment of fees prescribed by NRS 517.040, was completed by the date of recordation of this certificate.

Discoverer, Locator and Claimant:
Barrick Gold U.S. Inc.

by: Tasha Caple
Agent for Barrick Gold U.S. Inc.

WHEN RECORDED, RETURN TO:

Tasha Caple
Barrick Gold U.S. Inc.
293 Spruce Road
Elko, NV 89801

This document does not contain any personal information (as defined by NRS 603A.040).

DOC # 0226673

01/23/2014 10:01 AM

Official Record

Recording requested by
BARRICK GOLD EXPLORATION INC.

Eureka County - NV

Mike Rebaleati - Recorder

Fee: \$22.50 Page 1 of 1
RPTT Recorded By: AP
Book- 562 Page- 0025



0226673

CERTIFICATE OF LOCATION

Lode Mining Claim

NOTICE IS HEREBY GIVEN that **Barrick Gold U.S. Inc.**, 460 West 50 North, Suite 500, Salt Lake City, UT 84101, hereby claims under and pursuant to the laws of the State of Nevada and of the laws of the United States of America the following described **LODE MINING CLAIM**:

The name of the claim is the MTB 265.
This claim was located on 10/26/2013, by posting a Location Notice at the discovery monument.

The length of the claim is 10 feet in a East direction and 1490 feet in the opposite direction from the monument where the Location Notice is posted, and the width is 300 feet on each side of the center of the vein or lode, comprising in all 1500 feet in length and 600 feet in width, and generally following a Easterly-Westerly course.

The exterior boundaries are distinctly marked by four substantial monuments. Each corner monument consists of a 2" x 2" x 4" wooden post with aluminum tags attached, scribed with claim name and corner description, set one foot in the ground. The boundaries can be readily traced by beginning at corner No. 1, the NE corner:

thence 600 feet south to the SE corner, corner No. 2,
thence 1500 feet west to the SW corner, corner No. 3,
thence 600 feet north to the NW corner, corner No. 4,
thence 1500 feet east to the NE corner, corner No. 1, the point of beginning.

Said claim is located in the:

NE 1/4 of section _____,
SE 1/4 of section _____,
NW 1/4 of section 18, T.27N, R.49E,
SW 1/4 of section _____,
M.D.M., Eureka County, State of Nevada.

The boundaries of said claim were defined by law within sixty days from the date of posting of the Notice of Location. The location work, consisting of the making and filing of maps and the payment of fees prescribed by NRS 517.040, was completed by the date of recordation of this certificate.

Discoverer, Locator and Claimant:
Barrick Gold U.S. Inc.

by: Tasha Caple
Agent for Barrick Gold U.S. Inc.

WHEN RECORDED, RETURN TO:
Tasha Caple
Barrick Gold U.S. Inc.
293 Spruce Road
Elko, NV 89801

This document does not contain any personal information (as defined by NRS 603A.040).

DOC # 0226674

01/23/2014 10:01 AM

Official Record

Recording requested by
BARRICK GOLD EXPLORATION INC.

Eureka County - NV

Mike Rebaleati - Recorder

Fee: \$22.50 Page 1 of 1
RPTT Recorded By: AP
Book- 562 Page- 0026



CERTIFICATE OF LOCATION

Lode Mining Claim

NOTICE IS HEREBY GIVEN that **Barrick Gold U.S. Inc.**, 460 West 50 North, Suite 500, Salt Lake City, UT 84101, hereby claims under and pursuant to the laws of the State of Nevada and of the laws of the United States of America the following described LODE MINING CLAIM:

The name of the claim is the MTB 266.
This claim was located on 10/26/2013, by posting a Location Notice at the discovery monument.

The length of the claim is 1490 feet in a East direction and 10 feet in the opposite direction from the monument where the Location Notice is posted, and the width is 300 feet on each side of the center of the vein or lode, comprising in all 1500 feet in length and 600 feet in width, and generally following a Easterly-Westerly course.

The exterior boundaries are distinctly marked by four substantial monuments. Each corner monument consists of a 2" x 2" x 4' wooden post with aluminum tags attached, scribed with claim name and corner description, set one foot in the ground. The boundaries can be readily traced by beginning at corner No. 1, the NE corner:

thence 600 feet south to the SE corner, corner No. 2,
thence 1500 feet west to the SW corner, corner No. 3,
thence 600 feet north to the NW corner, corner No. 4,
thence 1500 feet east to the NE corner, corner No. 1, the point of beginning.

Said claim is located in the:

NE 1/4 of section 18, T.27N, R.49E,
SE 1/4 of section _____,
NW 1/4 of section 18, T.27N, R.49E,
SW 1/4 of section _____,
M.D.M., Eureka County, State of Nevada.

The boundaries of said claim were defined by law within sixty days from the date of posting of the Notice of Location. The location work, consisting of the making and filing of maps and the payment of fees prescribed by NRS 517.040, was completed by the date of recordation of this certificate.

Discoverer, Locator and Claimant:
Barrick Gold U.S. Inc.

by: Tasha Caple
Agent for Barrick Gold U.S. Inc.

WHEN RECORDED, RETURN TO:
Tasha Caple
Barrick Gold U.S. Inc.
293 Spruce Road
Eiko, NV 89801

This document does not contain any personal information (as defined by NRS 603A.040).

DOC # 0226675

01/23/2014 10 01 AM

Official Record

Recording requested By
BARRICK GOLD EXPLORATION INC

Eureka County - NV

Mike Rebaleati - Recorder

Fee: \$22.50 Page 1 of 1

RPTT Recorded By: AP

Book- 562 Page- 0027



CERTIFICATE OF LOCATION

Lode Mining Claim

NOTICE IS HEREBY GIVEN that **Barrick Gold U.S. Inc.**, 460 West 50 North, Suite 500, Salt Lake City, UT 84101, hereby claims under and pursuant to the laws of the State of Nevada and of the laws of the United States of America the following described LODE MINING CLAIM:

The name of the claim is the MTB 267.
This claim was located on 10/26/2013, by posting a Location Notice at the discovery monument.

The length of the claim is 10 feet in a East direction and 1490 feet in the opposite direction from the monument where the Location Notice is posted, and the width is 300 feet on each side of the center of the vein or lode, comprising in all 1500 feet in length and 600 feet in width, and generally following a Easterly-Westerly course.

The exterior boundaries are distinctly marked by four substantial monuments. Each corner monument consists of a 2" x 2" x 4' wooden post with aluminum tags attached, scribed with claim name and corner description, set one foot in the ground. The boundaries can be readily traced by beginning at corner No. 1, the NE corner:

thence 600 feet south to the SE corner, corner No. 2,
thence 1500 feet west to the SW corner, corner No. 3,
thence 600 feet north to the NW corner, corner No. 4,
thence 1500 feet east to the NE corner, corner No. 1, the point of beginning.

Said claim is located in the:

NE 1/4 of section _____,
SE 1/4 of section _____,
NW 1/4 of section 18, T.27N, R.49E,
SW 1/4 of section 18, T.27N, R.49E,
M.D.M., Eureka County, State of Nevada.

The boundaries of said claim were defined by law within sixty days from the date of posting of the Notice of Location. The location work, consisting of the making and filing of maps and the payment of fees prescribed by NRS 517.040, was completed by the date of recordation of this certificate.

Discoverer, Locator and Claimant:
Barrick Gold U.S. Inc.

by: Tasha Caple
Agent for Barrick Gold U.S. Inc.

WHEN RECORDED, RETURN TO:
Tasha Caple
Barrick Gold U.S. Inc.
293 Spruce Road
Elko, NV 89801

This document does not contain any personal information (as defined by NRS 603A.040).

DOC # 0226676

01/23/2014 10 01 AM

Official Record

Recording requested By
BARRICK GOLD EXPLORATION INC

Eureka County - NV

Mike Rebaleati - Recorder

Fee \$22.50 Page 1 of 1
RPTT Recorded By: AP
Book- 562 Page- 0028



CERTIFICATE OF LOCATION

Lode Mining Claim

NOTICE IS HEREBY GIVEN that **Barrick Gold U.S. Inc.**, 460 West 50 North, Suite 500, Salt Lake City, UT 84101, hereby claims under and pursuant to the laws of the State of Nevada and of the laws of the United States of America the following described LODE MINING CLAIM:

The name of the claim is the MTB 268.
This claim was located on 10/26/2013, by posting a Location Notice at the discovery monument.

The length of the claim is 1490 feet in a East direction and 10 feet in the opposite direction from the monument where the Location Notice is posted, and the width is 300 feet on each side of the center of the vein or lode, comprising in all 1500 feet in length and 600 feet in width, and generally following a Easterly-Westcrly course.

The exterior boundaries are distinctly marked by four substantial monuments. Each corner monument consists of a 2" x 2" x 4' wooden post with aluminum tags attached, scribed with clam name and corner description, set one foot in the ground. The boundaries can be readily traced by beginning at corner No. 1, the NE corner:

thence 600 feet south to the SE corner, corner No. 2,
thence 1500 feet west to the SW corner, corner No. 3,
thence 600 feet north to the NW corner, corner No. 4,
thence 1500 feet east to the NE corner, corner No. 1, the point of beginning.

Said claim is located in the:

NE 1/4 of section 18, T.27N, R.49E,
SE 1/4 of section 18, T.27N, R.49E,
NW 1/4 of section 18, T.27N, R.49E,
SW 1/4 of section 18, T.27N, R.49E,
M.D.M., Eureka County, State of Nevada.

The boundaries of said claim were defined by law within sixty days from the date of posting of the Notice of Location. The location work, consisting of the making and filing of maps and the payment of fees prescribed by NRS 517.040, was completed by the date of recordation of this certificate.

Discoverer, Locator and Claimant:
Barrick Gold U.S. Inc.

by: Tasha Caple
Agent for Barrick Gold U.S. Inc.

WHEN RECORDED, RETURN TO:
Tasha Caple
Barrick Gold U.S. Inc.
293 Spruce Road
Eiko, NV 89801

This document does not contain any personal information (as defined by NRS 603A.040).

DOC # 0226677

01/23/2014 10:01 AM

Official Record

Recording requested by
BARRICK GOLD EXPLORATION INC.

Eureka County - NV

Mike Rebaleati - Recorder

Fee \$22.50

Page 1 of 1

RPTT:

Recorded By: AP

Book- 562 Page- 0029



0226677

CERTIFICATE OF LOCATION

Lode Mining Claim

NOTICE IS HEREBY GIVEN that **Barrick Gold U.S. Inc.**, 460 West 50 North, Suite 500, Salt Lake City, UT 84101, hereby claims under and pursuant to the laws of the State of Nevada and of the laws of the United States of America the following described LODE MINING CLAIM:

The name of the claim is the MTB 269.

This claim was located on 10/26/2013, by posting a Location Notice at the discovery monument.

The length of the claim is 10 feet in a East direction and 1490 feet in the opposite direction from the monument where the Location Notice is posted, and the width is 300 feet on each side of the center of the vein or lode, comprising in all 1500 feet in length and 600 feet in width, and generally following a Easterly-Westerly course.

The exterior boundaries are distinctly marked by four substantial monuments. Each corner monument consists of a 2" x 2" x 4" wooden post with aluminum tags attached, scribed with claim name and corner description, set one foot in the ground. The boundaries can be readily traced by beginning at corner No. 1, the NE corner:

thence 600 feet south to the SE corner, corner No. 2,
thence 1500 feet west to the SW corner, corner No. 3,
thence 600 feet north to the NW corner, corner No. 4,
thence 1500 feet east to the NE corner, corner No. 1, the point of beginning.

Said claim is located in the:

NE 1/4 of section _____,
SE 1/4 of section _____,
NW 1/4 of section _____,
SW 1/4 of section 18, T.27N, R.49E,
M.D.M., Eureka County, State of Nevada.

The boundaries of said claim were defined by law within sixty days from the date of posting of the Notice of Location. The location work, consisting of the making and filing of maps and the payment of fees prescribed by NRS 517.040, was completed by the date of recordation of this certificate.

Discoverer, Locator and Claimant:
Barrick Gold U.S. Inc.

by: Tasha Caple
Agent for Barrick Gold U.S. Inc.

WHEN RECORDED, RETURN TO:
Tasha Caple
Barrick Gold U.S. Inc.
293 Spruce Road
Elko, NV 89801

This document does not contain any personal information (as defined by NRS 603A.040).

DOC # 0226678

01/23/2014 10 01 AM

Official Record

Recording requested by
BARRICK GOLD EXPLORATION INC

Eureka County - NV

Mike Rebaleati - Recorder

Fee \$22.50 Page 1 of 1

RPTT Recorded By: AP

Book- 562 Page- 0030

CERTIFICATE OF LOCATION

Lode Mining Claim



NOTICE IS HEREBY GIVEN that **Barrick Gold U.S. Inc.**, 460 West 50 North, Suite 500, Salt Lake City, UT 84101, hereby claims under and pursuant to the laws of the State of Nevada and of the laws of the United States of America the following described LODE MINING CLAIM:

The name of the claim is the MTB 270.
This claim was located on 10/26/2013, by posting a Location Notice at the discovery monument.

The length of the claim is 1490 feet in a East direction and 10 feet in the opposite direction from the monument where the Location Notice is posted, and the width is 300 feet on each side of the center of the vein or lode, comprising in all 1500 feet in length and 600 feet in width, and generally following a Easterly-Westerly course.

The exterior boundaries are distinctly marked by four substantial monuments. Each corner monument consists of a 2" x 2" x 4" wooden post with aluminum tags attached, scribed with claim name and corner description, set one foot in the ground. The boundaries can be readily traced by beginning at corner No. 1, the NE corner:

thence	<u>600</u>	feet	<u>south</u>	to the	<u>SE</u>	corner, corner No. 2,
thence	<u>1500</u>	feet	<u>west</u>	to the	<u>SW</u>	corner, corner No. 3,
thence	<u>600</u>	feet	<u>north</u>	to the	<u>NW</u>	corner, corner No. 4,
thence	<u>1500</u>	feet	<u>east</u>	to the	<u>NE</u>	corner, corner No. 1, the point of beginning.

Said claim is located in the:

NE 1/4 of section _____,
SE 1/4 of section 18, T.27N, R.49E,
NW 1/4 of section _____,
SW 1/4 of section 18, T.27N, R.49E,
M.D.M., Eureka County, State of Nevada.

The boundaries of said claim were defined by law within sixty days from the date of posting of the Notice of Location. The location work, consisting of the making and filing of maps and the payment of fees prescribed by NRS 517.040, was completed by the date of recordation of this certificate.

Discoverer, Locator and Claimant:
Barrick Gold U.S. Inc.

by: Tasha Caple
Agent for Barrick Gold U.S. Inc.

WHEN RECORDED, RETURN TO:
Tasha Caple
Barrick Gold U.S. Inc.
293 Spruce Road
Elko, NV 89801

This document does not contain any personal information (as defined by NRS 603A.040).

DOC # 0226679

01/23/2014 10:01 AM

Official Record

Recording requested By
BARRICK GOLD EXPLORATION INC

Eureka County - NV

Mike Rebaleati - Recorder

Fee \$22.50 Page 1 of 1

RPTT: Recorded By: AP

Book- 562 Page- 0031



0226679

CERTIFICATE OF LOCATION

Lode Mining Claim

NOTICE IS HEREBY GIVEN that **Barrick Gold U.S. Inc.**, 460 West 50 North, Suite 500, Salt Lake City, UT 84101, hereby claims under and pursuant to the laws of the State of Nevada and of the laws of the United States of America the following described LODE MINING CLAIM:

The name of the claim is the MTB 271.
This claim was located on 10/26/2013, by posting a Location Notice at the discovery monument.

The length of the claim is 10 feet in a East direction and 1490 feet in the opposite direction from the monument where the Location Notice is posted, and the width is 300 feet on each side of the center of the vein or lode, comprising in all 1500 feet in length and 600 feet in width, and generally following a Easterly-Westerly course.

The exterior boundaries are distinctly marked by four substantial monuments. Each corner monument consists of a 2" x 2" x 4' wooden post with aluminum tags attached, scribed with claim name and corner description, set one foot in the ground. The boundaries can be readily traced by beginning at corner No. 1, the NE corner:

thence 600 feet south to the SE corner, corner No. 2,
thence 1500 feet west to the SW corner, corner No. 3,
thence 600 feet north to the NW corner, corner No. 4,
thence 1500 feet east to the NE corner, corner No. 1, the point of beginning.

Said claim is located in the:

NE 1/4 of section _____,
SE 1/4 of section _____,
NW 1/4 of section _____,
SW 1/4 of section 18, T.27N, R.49E,
M.D.M., Eureka County, State of Nevada.

The boundaries of said claim were defined by law within sixty days from the date of posting of the Notice of Location. The location work, consisting of the making and filing of maps and the payment of fees prescribed by NRS 517.040, was completed by the date of recordation of this certificate.

Discoverer, Locator and Claimant:
Barrick Gold U.S. Inc.

by: Tasha Caple
Agent for Barrick Gold U.S. Inc.

WHEN RECORDED, RETURN TO:
Tasha Caple
Barrick Gold U.S. Inc.
293 Spruce Road
Elko, NV 89801

This document does not contain any personal information (as defined by NRS 603A.040).

DOC # 0226680

01/23/2014 10:01 AM

Official Record

Recording requested By
BARRICK GOLD EXPLORATION INC

Eureka County - NV

Mike Rebaleati - Recorder

Fee \$22.50 Page 1 of 1
RPTT: Recorded By: AP
Book- 562 Page- 0032



0226680

CERTIFICATE OF LOCATION

Lode Mining Claim

NOTICE IS HEREBY GIVEN that **Barrick Gold U.S. Inc.**, 460 West 50 North, Suite 500, Salt Lake City, UT 84101, hereby claims under and pursuant to the laws of the State of Nevada and of the laws of the United States of America the following described LODE MINING CLAIM:

The name of the claim is the MTB 272.
This claim was located on 10/26/2013, by posting a Location Notice at the discovery monument.

The length of the claim is 1490 feet in a East direction and 10 feet in the opposite direction from the monument where the Location Notice is posted, and the width is 300 feet on each side of the center of the vein or lode, comprising in all 1500 feet in length and 600 feet in width, and generally following a Easterly-Westerly course.

The exterior boundaries are distinctly marked by four substantial monuments. Each corner monument consists of a 2" x 2" x 4' wooden post with aluminum tags attached, scribed with claim name and corner description, set one foot in the ground. The boundaries can be readily traced by beginning at corner No. 1, the NE corner:

thence	<u>600</u>	feet	<u>south</u>	to the	<u>SE</u>	corner, corner No. 2,
thence	<u>1500</u>	feet	<u>west</u>	to the	<u>SW</u>	corner, corner No. 3,
thence	<u>600</u>	feet	<u>north</u>	to the	<u>NW</u>	corner, corner No. 4,
thence	<u>1500</u>	feet	<u>east</u>	to the	<u>NE</u>	corner, corner No. 1, the point of beginning.

Said claim is located in the:

NE 1/4 of section _____,
SE 1/4 of section 18, T.27N, R.49E,
NW 1/4 of section _____,
SW 1/4 of section 18, T.27N, R.49E,
M.D.M., Eureka County, State of Nevada.

The boundaries of said claim were defined by law within sixty days from the date of posting of the Notice of Location. The location work, consisting of the making and filing of maps and the payment of fees prescribed by NRS 517.040, was completed by the date of recordation of this certificate.

Discoverer, Locator and Claimant:
Barrick Gold U.S. Inc.

by:

Tasha Caple
Agent for Barrick Gold U.S. Inc.

WHEN RECORDED, RETURN TO:

Tasha Caple
Barrick Gold U.S. Inc.
293 Spruce Road
Elko, NV 89801

This document does not contain any personal information (as defined by NRS 603A.040).

DOC # 0226681

01/23/2014 10:01 AM

Official Record

Recording requested By
BARRICK GOLD EXPLORATION INC

Eureka County - NV

Mike Rebaleati - Recorder

Fee: \$22.50 Page 1 of 1
RPTT Recorded By AP
Book- 562 Page- 0033



0226681

CERTIFICATE OF LOCATION

Lode Mining Claim

NOTICE IS HEREBY GIVEN that **Barrick Gold U.S. Inc.**, 460 West 50 North, Suite 500, Salt Lake City, UT 84101, hereby claims under and pursuant to the laws of the State of Nevada and of the laws of the United States of America the following described LODE MINING CLAIM:

The name of the claim is the MTB 273.
This claim was located on 10/27/2013, by posting a Location Notice at the discovery monument.

The length of the claim is 10 feet in a East direction and 1490 feet in the opposite direction from the monument where the Location Notice is posted, and the width is 300 feet on each side of the center of the vein or lode, comprising in all 1500 feet in length and 600 feet in width, and generally following a Easterly-Westerly course.

The exterior boundaries are distinctly marked by four substantial monuments. Each corner monument consists of a 2" x 2" x 4' wooden post with aluminum tags attached, scribed with clam name and corner description, set one foot in the ground. The boundaries can be readily traced by beginning at corner No. 1, the NE corner:

thence	<u>600</u>	feet	<u>south</u>	to the	<u>SE</u>	corner, corner No. 2,
thence	<u>1500</u>	feet	<u>west</u>	to the	<u>SW</u>	corner, corner No. 3,
thence	<u>600</u>	feet	<u>north</u>	to the	<u>NW</u>	corner, corner No. 4,
thence	<u>1500</u>	feet	<u>east</u>	to the	<u>NE</u>	corner, corner No. 1, the point of beginning.

Said claim is located in the:

NE 1/4 of section _____,
SE 1/4 of section 31, T.28N, R.49E _____,
NW 1/4 of section _____,
SW 1/4 of section 31, T.28N, R.49E _____,
M.D.M., Eureka County, State of Nevada.

The boundaries of said claim were defined by law within sixty days from the date of posting of the Notice of Location. The location work, consisting of the making and filing of maps and the payment of fees prescribed by NRS 517.040, was completed by the date of recordation of this certificate.

Discoverer, Locator and Claimant:
Barrick Gold U.S. Inc.

by: Tasha Caple
Agent for Barrick Gold U.S. Inc.

WHEN RECORDED, RETURN TO:
Tasha Caple
Barrick Gold U.S. Inc.
293 Spruce Road
Elko, NV 89801

This document does not contain any personal information (as defined by NRS 603A.040).

DOC # 0226682

01/23/2014 10 01 AM

Official Record

Recording requested By
BARRICK GOLD EXPLORATION INC

Eureka County - NV

Mike Rebaleati - Recorder

Fee: \$22.50

Page 1 of 1

RPTT

Recorded By: AP

Book- 562 Page- 0034



0226682

CERTIFICATE OF LOCATION

Lode Mining Claim

NOTICE IS HEREBY GIVEN that **Barrick Gold U.S. Inc.**, 460 West 50 North, Suite 500, Salt Lake City, UT 84101, hereby claims under and pursuant to the laws of the State of Nevada and of the laws of the United States of America the following described LODE MINING CLAIM:

The name of the claim is the MTB 274.

This claim was located on 10/27/2013, by posting a Location Notice at the discovery monument.

The length of the claim is 1490 feet in a East direction and 10 feet in the opposite direction from the monument where the Location Notice is posted, and the width is 300 feet on each side of the center of the vein or lode, comprising in all 1500 feet in length and 600 feet in width, and generally following a Easterly-Westerly course.

The exterior boundaries are distinctly marked by four substantial monuments. Each corner monument consists of a 2" x 2" x 4' wooden post with aluminum tags attached, scribed with claim name and corner description, set one foot in the ground. The boundaries can be readily traced by beginning at corner No. 1, the NE corner:

thence	<u>600</u>	feet	<u>south</u>	to the	<u>SE</u>	corner, corner No. 2,
thence	<u>1500</u>	feet	<u>west</u>	to the	<u>SW</u>	corner, corner No. 3,
thence	<u>600</u>	feet	<u>north</u>	to the	<u>NW</u>	corner, corner No. 4,
thence	<u>1500</u>	feet	<u>east</u>	to the	<u>NE</u>	corner, corner No. 1, the point of beginning.

Said claim is located in the:

NE 1/4 of section _____,
SE 1/4 of section 31, T.28N, R.49E,
NW 1/4 of section _____,
SW 1/4 of section 32, T.28N, R.49E,
M.D.M., Eureka County, State of Nevada.

The boundaries of said claim were defined by law within sixty days from the date of posting of the Notice of Location. The location work, consisting of the making and filing of maps and the payment of fees prescribed by NRS 517.040, was completed by the date of recordation of this certificate.

Discoverer, Locator and Claimant:
Barrick Gold U.S. Inc.

by: _____

Tasha Caple
Agent for Barrick Gold U.S. Inc.

WHEN RECORDED, RETURN TO:
Tasha Caple
Barrick Gold U.S. Inc.
293 Spruce Road
Elko, NV 89801

This document does not contain any personal information (as defined by NRS 603A.040).

DOC # 0226683

01/23/2014 10 01 AM

Official Record

Recording requested By
BARRICK GOLD EXPLORATION INC

Eureka County - NV
Mike Rebaleati - Recorder

Fee: \$22.50 Page 1 of 1
RPTT: Recorded By: AP
Book- 562 Page- 0035



CERTIFICATE OF LOCATION

Lode Mining Claim

NOTICE IS HEREBY GIVEN that **Barrick Gold U.S. Inc.**, 460 West 50 North, Suite 500, Salt Lake City, UT 84101, hereby claims under and pursuant to the laws of the State of Nevada and of the laws of the United States of America the following described LODE MINING CLAIM:

The name of the claim is the MTB 275.
This claim was located on 10/27/2013, by posting a Location Notice at the discovery monument.

The length of the claim is 10 feet in a East direction and 1490 feet in the opposite direction from the monument where the Location Notice is posted, and the width is 300 feet on each side of the center of the vein or lode, comprising in all 1500 feet in length and 600 feet in width, and generally following a Easterly-Westerly course.

The exterior boundaries are distinctly marked by four substantial monuments. Each corner monument consists of a 2" x 2" x 4' wooden post with aluminum tags attached, scribed with claim name and corner description, set one foot in the ground. The boundaries can be readily traced by beginning at corner No. 1, the NE corner:

thence	<u>600</u>	feet	<u>south</u>	to the	<u>SE</u>	corner, corner No. 2,
thence	<u>1500</u>	feet	<u>west</u>	to the	<u>SW</u>	corner, corner No. 3,
thence	<u>600</u>	feet	<u>north</u>	to the	<u>NW</u>	corner, corner No. 4,
thence	<u>1500</u>	feet	<u>east</u>	to the	<u>NE</u>	corner, corner No. 1, the point of beginning.

Said claim is located in the:

NE 1/4 of section 7, T.27N, R.49E,
SE 1/4 of section 31, T.28N, R.49E,
NW 1/4 of section _____,
SW 1/4 of section 31, T.28N, R.49E,
M.D.M., Eureka County, State of Nevada.

The boundaries of said claim were defined by law within sixty days from the date of posting of the Notice of Location. The location work, consisting of the making and filing of maps and the payment of fees prescribed by NRS 517.040, was completed by the date of recordation of this certificate.

Discoverer, Locator and Claimant:
Barrick Gold U.S. Inc.

by:

Tasha Caple
Agent for Barrick Gold U.S. Inc.

WHEN RECORDED, RETURN TO:
Tasha Caple
Barrick Gold U.S. Inc.
293 Spruce Road
Eiko, NV 89801

DOC # 0226684

01/23/2014 10:01 AM

Official Record

Recording requested by
BARRICK GOLD EXPLORATION INC

Eureka County - NV

Mike Rebaleati - Recorder

Fee: \$22.50 Page 1 of 1
RPTT: Recorded By: AP
Book- 562 Page- 0036

This document does not contain any personal information (as defined by NRS 603A.040).

CERTIFICATE OF LOCATION

Lode Mining Claim



0226684

NOTICE IS HEREBY GIVEN that **Barrick Gold U.S. Inc.**, 460 West 50 North, Suite 500, Salt Lake City, UT 84101, hereby claims under and pursuant to the laws of the State of Nevada and of the laws of the United States of America the following described **LODE MINING CLAIM**:

The name of the claim is the MTB 276.
This claim was located on 10/27/2013, by posting a Location Notice at the discovery monument.

The length of the claim is 1490 feet in a East direction and 10 feet in the opposite direction from the monument where the Location Notice is posted, and the width is 300 feet on each side of the center of the vein or lode, comprising in all 1500 feet in length and 600 feet in width, and generally following a Easterly-Westerly course.

The exterior boundaries are distinctly marked by four substantial monuments. Each corner monument consists of a 2" x 2" x 4' wooden post with aluminum tags attached, scribed with claim name and corner description, set one foot in the ground. The boundaries can be readily traced by beginning at corner No. 1, the NE corner:

thence 600 feet south to the SE corner, corner No. 2,
thence 1500 feet west to the SW corner, corner No. 3,
thence 600 feet north to the NW corner, corner No. 4,
thence 1500 feet east to the NE corner, corner No. 1, the point of beginning.

Said claim is located in the:

NE 1/4 of section 7, T.27N, R.49E,
SE 1/4 of section 31, T.28N, R.49E,
NW 1/4 of section 8, T.27N, R.49E,
SW 1/4 of section 32, T.28N, R.49E,
M.D.M., Eureka County, State of Nevada.

The boundaries of said claim were defined by law within sixty days from the date of posting of the Notice of Location. The location work, consisting of the making and filing of maps and the payment of fees prescribed by NRS 517.040, was completed by the date of recordation of this certificate.

Discoverer, Locator and Claimant:
Barrick Gold U.S. Inc.

by: Tasha Caple
Agent for Barrick Gold U.S. Inc.

WHEN RECORDED, RETURN TO:

Tasha Caple
Barrick Gold U.S. Inc.
293 Spruce Road
Eiko, NV 89801

DOC # 0226685

01/23/2014 10 01 AM

Official Record

Recording requested By
BARRICK GOLD EXPLORATION INC

Eureka County - NV
Mike Rebaleati - Recorder

Fee: \$22.50 Page 1 of 1
RPTT. Recorded By: AP
Book- 562 Page- 0037

This document does not contain any personal information (as defined by NRS 603A.040).

CERTIFICATE OF LOCATION

Lode Mining Claim



NOTICE IS HEREBY GIVEN that **Barrick Gold U.S. Inc.**, 460 West 50 North, Suite 500, Salt Lake City, UT 84101, hereby claims *under and pursuant to the laws of the State of Nevada and of the laws of the United States of America* the following described **LODE MINING CLAIM**:

The name of the claim is the MTB 277
This claim was located on 10/27/2013, by posting a Location Notice at the discovery monument.

The length of the claim is 10 feet in a East direction and 1490 feet in the opposite direction from the monument where the Location Notice is posted, and the width is 300 feet on each side of the center of the vein or lode, comprising in all 1500 feet in length and 600 feet in width, and generally following a Easterly-Westerly course.

The exterior boundaries are distinctly marked by four substantial monuments. Each corner monument consists of a 2" x 2" x 4' wooden post with aluminum tags attached, scribed with clam name and corner description, set one foot in the ground. The boundaries can be readily traced by beginning at corner No. 1, the NE corner:

thence	<u>600</u>	feet	<u>south</u>	to the	<u>SE</u>	corner, corner No. 2,
thence	<u>1500</u>	feet	<u>west</u>	to the	<u>SW</u>	corner, corner No. 3,
thence	<u>600</u>	feet	<u>north</u>	to the	<u>NW</u>	corner, corner No. 4,
thence	<u>1500</u>	feet	<u>cast</u>	to the	<u>NE</u>	corner, corner No. 1, the point of beginning.

Said claim is located in the:

NE 1/4 of section 7, T.27N, R.49E,
SE 1/4 of section _____,
NW 1/4 of section _____,
SW 1/4 of section _____,
M.D.M., Eureka County, State of Nevada.

The boundaries of said claim were defined by law within sixty days from the date of posting of the Notice of Location. The location work, consisting of the making and filing of maps and the payment of fees prescribed by NRS 517.040, was completed by the date of recordation of this certificate.

Discoverer, Locator and Claimant:
Barrick Gold U.S. Inc.

by: Tasha Caple
Agent for Barrick Gold U.S. Inc.

WHEN RECORDED, RETURN TO:
Tasha Caple
Barrick Gold U.S. Inc.
293 Spruce Road
Elko, NV 89801

This document does not contain any personal information (as defined by NRS 603A.040).

DOC # 0226686

01/23/2014 10:01 AM

Official Record

Recording requested By
BARRICK GOLD EXPLORATION INC.

Eureka County - NV
Mike Rebaleati - Recorder

Fee \$22.50 Page 1 of 1
RPTT: Recorded By AP
Book- 562 Page- 0038



CERTIFICATE OF LOCATION

Lode Mining Claim

NOTICE IS HEREBY GIVEN that **Barrick Gold U.S. Inc.**, 460 West 50 North, Suite 500, Salt Lake City, UT 84101, hereby claims under and pursuant to the laws of the State of Nevada and of the laws of the United States of America the following described **LODE MINING CLAIM**:

The name of the claim is the MTB 278.
This claim was located on 10/27/2013, by posting a Location Notice at the discovery monument.

The length of the claim is 1490 feet in a East direction and 10 feet in the opposite direction from the monument where the Location Notice is posted, and the width is 300 feet on each side of the center of the vein or lode, comprising in all 1500 feet in length and 600 feet in width, and generally following a Easterly-Westerly course.

The exterior boundaries are distinctly marked by four substantial monuments. Each corner monument consists of a 2" x 2" x 4' wooden post with aluminum tags attached, scribed with claim name and corner description, set one foot in the ground. The boundaries can be readily traced by beginning at corner No. 1, the NE corner:

thence	<u>600</u>	feet	<u>south</u>	to the	<u>SE</u>	corner, corner No. 2,
thence	<u>1500</u>	feet	<u>west</u>	to the	<u>SW</u>	corner, corner No. 3,
thence	<u>600</u>	feet	<u>north</u>	to the	<u>NW</u>	corner, corner No. 4,
thence	<u>1500</u>	feet	<u>east</u>	to the	<u>NE</u>	corner, corner No. 1, the point of beginning.

Said claim is located in the:

NE 1/4 of section 7, T.27N, R.49E,
SE 1/4 of section _____,
NW 1/4 of section 8, T.27N, R.49E,
SW 1/4 of section _____,
M.D.M., Eureka County, State of Nevada.

The boundaries of said claim were defined by law within sixty days from the date of posting of the Notice of Location. The location work, consisting of the making and filing of maps and the payment of fees prescribed by NRS 517.040, was completed by the date of recordation of this certificate.

Discoverer, Locator and Claimant:
Barrick Gold U.S. Inc.

by: Tasha Caple
Agent for Barrick Gold U.S. Inc.

WHEN RECORDED, RETURN TO:
Tasha Caple
Barrick Gold U.S. Inc.
293 Spruce Road
Elko, NV 89801

This document does not contain any personal information (as defined by NRS 603A.040).

DOC # 0226687

01/23/2014 10 01 AM

Official Record

Recording requested By
BARRICK GOLD EXPLORATION INC.

Eureka County - NV

Mike Rebaleati - Recorder

Fee: \$22.50 Page 1 of 1

RPTT: Recorded By: AP

Book- 562 Page- 0039



0226687

CERTIFICATE OF LOCATION

Lode Mining Claim

NOTICE IS HEREBY GIVEN that **Barrick Gold U.S. Inc.**,
460 West 50 North, Suite 500, Salt Lake City, UT 84101, hereby claims
under and pursuant to the laws of the State of Nevada and of the laws of the
United States of America the following described LODE MINING CLAIM:

The name of the claim is the MTB 279.

This claim was located on 10/27/2013, by posting a Location Notice at the discovery monument.

The length of the claim is 10 feet in a East direction and 1490 feet in the opposite direction from
the monument where the Location Notice is posted, and the width is 300 feet on each side of the center of the
vein or lode, comprising in all 1500 feet in length and 600 feet in width, and generally following a Easterly-
Westerly course.

The exterior boundaries are distinctly marked by four substantial monuments. Each corner monument
consists of a 2" x 2" x 4' wooden post with aluminum tags attached, scribed with claim name and corner description,
set one foot in the ground. The boundaries can be readily traced by beginning at corner No. 1, the
NE corner:

thence	<u>600</u>	feet	<u>south</u>	to the	<u>SE</u>	corner, corner No. 2,
thence	<u>1500</u>	feet	<u>west</u>	to the	<u>SW</u>	corner, corner No. 3,
thence	<u>600</u>	feet	<u>north</u>	to the	<u>NW</u>	corner, corner No. 4,
thence	<u>1500</u>	feet	<u>east</u>	to the	<u>NE</u>	corner, corner No. 1, the point of beginning.

Said claim is located in the:

NE 1/4 of section 7, T.27N, R.49E,
SE 1/4 of section _____,
NW 1/4 of section _____,
SW 1/4 of section _____,
M.D.M., Eureka County, State of Nevada.

The boundaries of said claim were defined by law within sixty days from the date of posting of the Notice
of Location. The location work, consisting of the making and filing of maps and the payment of fees prescribed by
NRS 517.040, was completed by the date of recordation of this certificate.

Discoverer, Locator and Claimant:
Barrick Gold U.S. Inc.

by:

Agent for Barrick Gold U.S. Inc.

WHEN RECORDED, RETURN TO:
Tasha Caple
Barrick Gold U.S. Inc.
293 Spruce Road
Elko, NV 89801

This document does not contain any personal information (as defined by NRS 603A.040).

DOC # 0226688

01/23/2014 10:01 AM

Official Record

Recording requested by
BARRICK GOLD EXPLORATION INC.

Eureka County - NV

Mike Rebaleati - Recorder

Fee: \$22.50 Page 1 of 1

RPTT: Recorded By: AP

Book- 562 Page- 0040



CERTIFICATE OF LOCATION

Lode Mining Claim

NOTICE IS HEREBY GIVEN that **Barrick Gold U.S. Inc.**, 460 West 50 North, Suite 500, Salt Lake City, UT 84101, hereby claims under and pursuant to the laws of the State of Nevada and of the laws of the United States of America the following described LODE MINING CLAIM:

The name of the claim is the MTB 280

This claim was located on 10/27/2013, by posting a Location Notice at the discovery monument.

The length of the claim is 1490 feet in a East direction and 10 feet in the opposite direction from the monument where the Location Notice is posted, and the width is 300 feet on each side of the center of the vein or lode, comprising in all 1500 feet in length and 600 feet in width, and generally following a Easterly-Westerly course.

The exterior boundaries are distinctly marked by four substantial monuments. Each corner monument consists of a 2" x 2" x 4' wooden post with aluminum tags attached, scribed with claim name and corner description, set one foot in the ground. The boundaries can be readily traced by beginning at corner No. 1, the NE corner:

thence	<u>600</u>	feet	<u>south</u>	to the	<u>SE</u>	corner, corner No. 2,
thence	<u>1500</u>	feet	<u>west</u>	to the	<u>SW</u>	corner, corner No. 3,
thence	<u>600</u>	feet	<u>north</u>	to the	<u>NW</u>	corner, corner No. 4,
thence	<u>1500</u>	feet	<u>east</u>	to the	<u>NE</u>	corner, corner No. 1, the point of beginning.

Said claim is located in the:

NE 1/4 of section 7, T.27N, R.49E,
SE 1/4 of section _____,
NW 1/4 of section 8, T.27N, R.49E,
SW 1/4 of section _____,
M.D.M., Eureka County, State of Nevada.

The boundaries of said claim were defined by law within sixty days from the date of posting of the Notice of Location. The location work, consisting of the making and filing of maps and the payment of fees prescribed by NRS 517.040, was completed by the date of recordation of this certificate.

Discoverer, Locator and Claimant:
Barrick Gold U.S. Inc.

by: Tasha Caple
Agent for Barrick Gold U.S. Inc.

WHEN RECORDED, RETURN TO:
Tasha Caple
Barrick Gold U.S. Inc.
293 Spruce Road
Elko, NV 89801

This document does not contain any personal information (as defined by NRS 603A.040).

DOC # 0226689

01/23/2014 10:01 AM

Official Record

Recording requested by
BARRICK GOLD EXPLORATION INC

Eureka County - NV

Mike Rebaleati - Recorder

Fee: \$22.50

Page 1 of 1

RPTT:

Recorded By: AP

Book- 562 Page- 0041

CERTIFICATE OF LOCATION

Lode Mining Claim



NOTICE IS HEREBY GIVEN that **Barrick Gold U.S. Inc.**, 460 West 50 North, Suite 500, Salt Lake City, UT 84101, hereby claims under and pursuant to the laws of the State of Nevada and of the laws of the United States of America the following described LODE MINING CLAIM:

The name of the claim is the MTB 281.

This claim was located on 10/27/2013, by posting a Location Notice at the discovery monument.

The length of the claim is 10 feet in a East direction and 1490 feet in the opposite direction from the monument where the Location Notice is posted, and the width is 300 feet on each side of the center of the vein or lode, comprising in all 1500 feet in length and 600 feet in width, and generally following a Easterly-Westerly course.

The exterior boundaries are distinctly marked by four substantial monuments. Each corner monument consists of a 2" x 2" x 4' wooden post with aluminum tags attached, scribed with claim name and corner description, set one foot in the ground. The boundaries can be readily traced by beginning at corner No. 1, the NE corner:

thence	<u>600</u>	feet	<u>south</u>	to the	<u>SE</u>	corner, corner No. 2,
thence	<u>1500</u>	feet	<u>west</u>	to the	<u>SW</u>	corner, corner No. 3,
thence	<u>600</u>	feet	<u>north</u>	to the	<u>NW</u>	corner, corner No. 4,
thence	<u>1500</u>	feet	<u>east</u>	to the	<u>NE</u>	corner, corner No. 1, the point of beginning.

Said claim is located in the:

NE 1/4 of section 7, T.27N, R.49E,
SE 1/4 of section 7, T.27N, R.49E,
NW 1/4 of section _____,
SW 1/4 of section _____,
M.D.M., Eureka County, State of Nevada.

The boundaries of said claim were defined by law within sixty days from the date of posting of the Notice of Location. The location work, consisting of the making and filing of maps and the payment of fees prescribed by NRS 517.040, was completed by the date of recordation of this certificate.

Discoverer, Locator and Claimant:

Barrick Gold U.S. Inc.

by: Tasha Caple
Agent for Barrick Gold U.S. Inc.

WHEN RECORDED, RETURN TO:
Tasha Caple
Barrick Gold U.S. Inc.
293 Spruce Road
Elko, NV 89801

This document does not contain any personal information (as defined by NRS 603A.040).

DOC # 0226690

01/23/2014 10:01 AM

Official Record

Recording requested By
BARRICK GOLD EXPLORATION INC

Eureka County - NV

Mike Rebaleati - Recorder

Fee \$22.50 Page 1 of 1

RPTT Recorded By: AP

Book- 562 Page- 0042

CERTIFICATE OF LOCATION

Lode Mining Claim



NOTICE IS HEREBY GIVEN that **Barrick Gold U.S. Inc.**, 460 West 50 North, Suite 500, Salt Lake City, UT 84101, hereby claims under and pursuant to the laws of the State of Nevada and of the laws of the United States of America the following described LODE MINING CLAIM:

The name of the claim is the MTB 282.

This claim was located on 10/27/2013, by posting a Location Notice at the discovery monument.

The length of the claim is 1490 feet in a East direction and 10 feet in the opposite direction from the monument where the Location Notice is posted, and the width is 300 feet on each side of the center of the vein or lode, comprising in all 1500 feet in length and 600 feet in width, and generally following a Easterly-Westerly course.

The exterior boundaries are distinctly marked by four substantial monuments. Each corner monument consists of a 2" x 2" x 4' wooden post with aluminum tags attached, scribed with claim name and corner description, set one foot in the ground. The boundaries can be readily traced by beginning at corner No. 1, the NE corner:

thence	<u>600</u>	feet	<u>south</u>	to the	<u>SE</u>	corner, corner No. 2,
thence	<u>1500</u>	feet	<u>west</u>	to the	<u>SW</u>	corner, corner No. 3,
thence	<u>600</u>	feet	<u>north</u>	to the	<u>NW</u>	corner, corner No. 4,
thence	<u>1500</u>	feet	<u>east</u>	to the	<u>NE</u>	corner, corner No. 1, the point of beginning.

Said claim is located in the:

NE 1/4 of section 7, T.27N, R.49E,
SE 1/4 of section 7, T.27N, R.49E,
NW 1/4 of section 8, T.27N, R.49E,
SW 1/4 of section 8, T.27N, R.49E,
M.D.M., Eureka County, State of Nevada.

The boundaries of said claim were defined by law within sixty days from the date of posting of the Notice of Location. The location work, consisting of the making and filing of maps and the payment of fees prescribed by NRS 517.040, was completed by the date of recordation of this certificate.

Discoverer, Locator and Claimant:
Barrick Gold U.S. Inc.

by: Tasha Caple
Agent for Barrick Gold U.S. Inc.

WHEN RECORDED, RETURN TO:
Tasha Caple
Barrick Gold U.S. Inc.
293 Spruce Road
Elko, NV 89801

This document does not contain any personal information (as defined by NRS 603A.040).

DOC # 0226691

01/23/2014 10:01 AM

Official Record

Recording requested By
BARRICK GOLD EXPLORATION INC

Eureka County - NV

Mike Rebaleati - Recorder

Fee: \$22.50 Page 1 of 1

RPTT: Recorded By: AP

Book- 562 Page- 0043

CERTIFICATE OF LOCATION

Lode Mining Claim



0226691

NOTICE IS HEREBY GIVEN that **Barrick Gold U.S. Inc.**, 460 West 50 North, Suite 500, Salt Lake City, UT 84101, hereby claims under and pursuant to the laws of the State of Nevada and of the laws of the United States of America the following described LODE MINING CLAIM:

The name of the claim is the MTB 283.
This claim was located on 10/26/2013, by posting a Location Notice at the discovery monument.

The length of the claim is 10 feet in a East direction and 1490 feet in the opposite direction from the monument where the Location Notice is posted, and the width is 300 feet on each side of the center of the vein or lode, comprising in all 1500 feet in length and 600 feet in width, and generally following a Easterly-Westerly course.

The exterior boundaries are distinctly marked by four substantial monuments. Each corner monument consists of a 2" x 2" x 4' wooden post with aluminum tags attached, scribed with claim name and corner description, set one foot in the ground. The boundaries can be readily traced by beginning at corner No. 1, the NE corner:

thence	<u>600</u>	feet	<u>south</u>	to the	<u>SE</u>	corner, corner No. 2,
thence	<u>1500</u>	feet	<u>west</u>	to the	<u>SW</u>	corner, corner No. 3,
thence	<u>600</u>	feet	<u>north</u>	to the	<u>NW</u>	corner, corner No. 4,
thence	<u>1500</u>	feet	<u>east</u>	to the	<u>NE</u>	corner, corner No. 1, the point of beginning.

Said claim is located in the:

NE 1/4 of section _____,
SE 1/4 of section 7, T.27N, R.49E,
NW 1/4 of section _____,
SW 1/4 of section _____,
M.D.M., Eureka County, State of Nevada.

The boundaries of said claim were defined by law within sixty days from the date of posting of the Notice of Location. The location work, consisting of the making and filing of maps and the payment of fees prescribed by NRS 517.040, was completed by the date of recordation of this certificate.

Discoverer, Locator and Claimant:
Barrick Gold U.S. Inc.

by: Tasha Caple
Agent for Barrick Gold U.S. Inc.

WHEN RECORDED, RETURN TO:
Tasha Caple
Barrick Gold U.S. Inc.
293 Spruce Road
Elko, NV 89801

This document does not contain any personal information (as defined by NRS 603A.040).

DOC # 0226692

D1/23/2014 10:01 AM

Official Record

Recording requested By
BARRICK GOLD EXPLORATION INC.

Eureka County - NV

Mike Rebaleati - Recorder

Fee \$22.50 Page 1 of 1
RPTT: Recorded By: AP
Book- 562 Page- 0044

CERTIFICATE OF LOCATION

Lode Mining Claim



NOTICE IS HEREBY GIVEN that **Barrick Gold U.S. Inc.**, 460 West 50 North, Suite 500, Salt Lake City, UT 84101, hereby claims under and pursuant to the laws of the State of Nevada and of the laws of the United States of America the following described **LODE MINING CLAIM**:

The name of the claim is the MTB 284.
This claim was located on 10/26/2013, by posting a Location Notice at the discovery monument.

The length of the claim is 1490 feet in a East direction and 10 feet in the opposite direction from the monument where the Location Notice is posted, and the width is 300 feet on each side of the center of the vein or lode, comprising in all 1500 feet in length and 600 feet in width, and generally following a Easterly-Westerly course.

The exterior boundaries are distinctly marked by four substantial monuments. Each corner monument consists of a 2" x 2" x 4' wooden post with aluminum tags attached, scribed with claim name and corner description, set one foot in the ground. The boundaries can be readily traced by beginning at corner No. 1, the NE corner:

thence	<u>600</u>	feet	<u>south</u>	to the	<u>SE</u>	corner, corner No. 2,
thence	<u>1500</u>	feet	<u>west</u>	to the	<u>SW</u>	corner, corner No. 3,
thence	<u>600</u>	feet	<u>north</u>	to the	<u>NW</u>	corner, corner No. 4,
thence	<u>1500</u>	feet	<u>east</u>	to the	<u>NE</u>	corner, corner No. 1, the point of beginning.

Said claim is located in the:

NE 1/4 of section _____,
SE 1/4 of section 7, T.27N, R.49E,
NW 1/4 of section _____,
SW 1/4 of section 8, T.27N, R.49E,
M.D.M., Eureka County, State of Nevada.

The boundaries of said claim were defined by law within sixty days from the date of posting of the Notice of Location. The location work, consisting of the making and filing of maps and the payment of fees prescribed by NRS 517.040, was completed by the date of recordation of this certificate.

Discoverer, Locator and Claimant:
Barrick Gold U.S. Inc.

by: Tasha Caple
Agent for Barrick Gold U.S. Inc.

WHEN RECORDED, RETURN TO:
Tasha Caple
Barrick Gold U.S. Inc.
293 Spruce Road
Elko, NV 89801

This document does not contain any personal information (as defined by NRS 603A.040).

DOC # 0226693

01/23/2014 10:01 AM

Official Record

Recording requested By
BARRICK GOLD EXPLORATION INC.

Eureka County - NV

Mike Rebaleati - Recorder

Fee: \$22.50 Page 1 of 1
RPTT: Recorded By AP
Book- 562 Page- 0045

CERTIFICATE OF LOCATION

Lode Mining Claim



NOTICE IS HEREBY GIVEN that **Barrick Gold U.S. Inc.**, 460 West 50 North, Suite 500, Salt Lake City, UT 84101, hereby claims under and pursuant to the laws of the State of Nevada and of the laws of the United States of America the following described **LODE MINING CLAIM**:

The name of the claim is the MTB 285.
This claim was located on 10/26/2013, by posting a Location Notice at the discovery monument.

The length of the claim is 10 feet in a East direction and 1490 feet in the opposite direction from the monument where the Location Notice is posted, and the width is 300 feet on each side of the center of the vein or lode, comprising in all 1500 feet in length and 600 feet in width, and generally following a Easterly-Westerly course.

The exterior boundaries are distinctly marked by four substantial monuments. Each corner monument consists of a 2" x 2" x 4' wooden post with aluminum tags attached, scribed with claim name and corner description, set one foot in the ground. The boundaries can be readily traced by beginning at corner No. 1, the NE corner:

thence	<u>600</u>	feet	<u>south</u>	to the	<u>SE</u>	corner, corner No. 2,
thence	<u>1500</u>	feet	<u>west</u>	to the	<u>SW</u>	corner, corner No. 3,
thence	<u>600</u>	feet	<u>north</u>	to the	<u>NW</u>	corner, corner No. 4,
thence	<u>1500</u>	feet	<u>east</u>	to the	<u>NE</u>	corner, corner No. 1, the point of beginning.

Said claim is located in the:

NE 1/4 of section _____,
SE 1/4 of section 7, T 27N, R.49E,
NW 1/4 of section _____,
SW 1/4 of section _____,
M.D.M., Eureka County, State of Nevada.

The boundaries of said claim were defined by law within sixty days from the date of posting of the Notice of Location. The location work, consisting of the making and filing of maps and the payment of fees prescribed by NRS 517.040, was completed by the date of recordation of this certificate.

Discoverer, Locator and Claimant:
Barrick Gold U.S. Inc.

by:

Agent for Barrick Gold U.S. Inc.

WHEN RECORDED, RETURN TO:
Tasha Caple
Barrick Gold U.S. Inc.
293 Spruce Road
Elko, NV 89801

DOC # 0226694

01/23/2014 10:01 AM

Official Record

Recording requested By
BARRICK GOLD EXPLORATION INC

Eureka County - NV

Mike Rebaleati - Recorder

Fee: \$22.50 Page 1 of 1
RPTT: Recorded By: AP
Book- 562 Page- 0046

This document does not contain any personal information (as defined by NRS 603A.040).

CERTIFICATE OF LOCATION

Lode Mining Claim



NOTICE IS HEREBY GIVEN that **Barrick Gold U.S. Inc.**, 460 West 50 North, Suite 500, Salt Lake City, UT 84101, hereby claims under and pursuant to the laws of the State of Nevada and of the laws of the United States of America the following described **LODE MINING CLAIM**:

The name of the claim is the MTB 286.
This claim was located on 10/26/2013, by posting a Location Notice at the discovery monument.

The length of the claim is 1490 feet in a East direction and 10 feet in the opposite direction from the monument where the Location Notice is posted, and the width is 300 feet on each side of the center of the vein or lode, comprising in all 1500 feet in length and 600 feet in width, and generally following a Easterly-Westerly course.

The exterior boundaries are distinctly marked by four substantial monuments. Each corner monument consists of a 2" x 2" x 4' wooden post with aluminum tags attached, scribed with claim name and corner description, set one foot in the ground. The boundaries can be readily traced by beginning at corner No. 1, the NE corner:

thence	<u>600</u>	feet	<u>south</u>	to the	<u>SE</u>	corner, corner No. 2,
thence	<u>1500</u>	feet	<u>west</u>	to the	<u>SW</u>	corner, corner No. 3,
thence	<u>600</u>	feet	<u>north</u>	to the	<u>NW</u>	corner, corner No. 4,
thence	<u>1500</u>	feet	<u>east</u>	to the	<u>NE</u>	corner, corner No. 1, the point of beginning.

Said claim is located in the:

NE 1/4 of section _____,
SE 1/4 of section 7, T.27N, R.49E,
NW 1/4 of section _____,
SW 1/4 of section 8, T.27N, R.49E,
M.D.M., Eureka County, State of Nevada.

The boundaries of said claim were defined by law within sixty days from the date of posting of the Notice of Location. The location work, consisting of the making and filing of maps and the payment of fees prescribed by NRS 517.040, was completed by the date of recordation of this certificate.

Discoverer, Locator and Claimant:
Barrick Gold U.S. Inc.

by: Tasha Caple
Agent for Barrick Gold U.S. Inc.

WHEN RECORDED, RETURN TO:
Tasha Caple
Barrick Gold U.S. Inc.
293 Spruce Road
Elko, NV 89801

This document does not contain any personal information (as defined by NRS 603A.040).

DOC # 0226695

01/23/2014 10:01 AM

Official Record

Recording requested By
BARRICK GOLD EXPLORATION INC

Eureka County - NV

Mike Rebaleati - Recorder

Fee: \$22.50 Page 1 of 1
RPTT Recorded By AP
Book- 562 Page- 0047

CERTIFICATE OF LOCATION

Lode Mining Claim



NOTICE IS HEREBY GIVEN that **Barrick Gold U.S. Inc.**, 460 West 50 North, Suite 500, Salt Lake City, UT 84101, hereby claims under and pursuant to the laws of the State of Nevada and of the laws of the United States of America the following described LODE MINING CLAIM:

The name of the claim is the MTB 287.

This claim was located on 10/26/2013, by posting a Location Notice at the discovery monument.

The length of the claim is 10 feet in a East direction and 1490 feet in the opposite direction from the monument where the Location Notice is posted, and the width is 300 feet on each side of the center of the vein or lode, comprising in all 1500 feet in length and 600 feet in width, and generally following a Easterly-Westerly course.

The exterior boundaries are distinctly marked by four substantial monuments. Each corner monument consists of a 2" x 2" x 4' wooden post with aluminum tags attached, scribed with claim name and corner description, set one foot in the ground. The boundaries can be readily traced by beginning at corner No. 1, the NE corner:

thence	<u>600</u>	feet	<u>south</u>	to the	<u>SE</u>	corner, corner No. 2,
thence	<u>1500</u>	feet	<u>west</u>	to the	<u>SW</u>	corner, corner No. 3,
thence	<u>600</u>	feet	<u>north</u>	to the	<u>NW</u>	corner, corner No. 4,
thence	<u>1500</u>	feet	<u>east</u>	to the	<u>NE</u>	corner, corner No. 1, the point of beginning.

Said claim is located in the:

NE 1/4 of section _____,
SE 1/4 of section 7, T.27N, R.49E,
NW 1/4 of section _____,
SW 1/4 of section _____,
M.D.M., Eureka County, State of Nevada.

The boundaries of said claim were defined by law within sixty days from the date of posting of the Notice of Location. The location work, consisting of the making and filing of maps and the payment of fees prescribed by NRS 517.040, was completed by the date of recordation of this certificate.

Discoverer, Locator and Claimant:
Barrick Gold U.S. Inc.

by: Tasha Caple
Agent for Barrick Gold U.S. Inc.

WHEN RECORDED, RETURN TO:
Tasha Caple
Barrick Gold U.S. Inc.
293 Spruce Road
Elko, NV 89801

This document does not contain any personal information (as defined by NRS 603A.040).

DOC # 0226696

01/23/2014 10:01 AM

Official Record

Recording requested By
BARRICK GOLD EXPLORATION INC

Eureka County - NV

Mike Rebaleati - Recorder

Fee: \$22.50 Page 1 of 1
RPTT: Recorded By AP
Book- 562 Page- 0048



0226696

CERTIFICATE OF LOCATION

Lode Mining Claim

NOTICE IS HEREBY GIVEN that **Barrick Gold U.S. Inc.**,
460 West 50 North, Suite 500, Salt Lake City, UT 84101, hereby claims
under and pursuant to the laws of the State of Nevada and of the laws of the
United States of America the following described **LODE MINING CLAIM**:

The name of the claim is the MTB 288
This claim was located on 10/26/2013, by posting a Location Notice at the discovery monument.

The length of the claim is 1490 feet in a East direction and 10 feet in the opposite direction from
the monument where the Location Notice is posted, and the width is 300 feet on each side of the center of the
vein or lode, comprising in all 1500 feet in length and 600 feet in width, and generally following a Easterly-
Westerly course.

The exterior boundaries are distinctly marked by four substantial monuments. Each corner monument
consists of a 2" x 2" x 4' wooden post with aluminum tags attached, scribed with claim name and corner description,
set one foot in the ground. The boundaries can be readily traced by beginning at corner No. 1, the
NE corner:

thence	<u>600</u>	feet	<u>south</u>	to the	<u>SE</u>	corner, corner No. 2,
thence	<u>1500</u>	feet	<u>west</u>	to the	<u>SW</u>	corner, corner No. 3,
thence	<u>600</u>	feet	<u>north</u>	to the	<u>NW</u>	corner, corner No. 4,
thence	<u>1500</u>	feet	<u>east</u>	to the	<u>NE</u>	corner, corner No. 1, the point of beginning.

Said claim is located in the:

NE 1/4 of section _____,
SE 1/4 of section 7, T.27N, R.49E,
NW 1/4 of section _____,
SW 1/4 of section 8, T.27N, R.49E,
M.D.M., Eureka County, State of Nevada.

The boundaries of said claim were defined by law within sixty days from the date of posting of the Notice
of Location. The location work, consisting of the making and filing of maps and the payment of fees prescribed by
NRS 517.040, was completed by the date of recordation of this certificate.

Discoverer, Locator and Claimant:
Barrick Gold U.S. Inc.

by:

Agent for Barrick Gold U.S. Inc.

WHEN RECORDED, RETURN TO:

Tasha Caple
Barrick Gold U.S. Inc.
293 Spruce Road
Elko, NV 89801

This document does not contain any personal information (as defined by NRS 603A.040).

DOC # 0226697

01/23/2014 10:01 AM

Official Record

Recording requested by
BARRICK GOLD EXPLORATION INC.

Eureka County - NV

Mike Rebaleati - Recorder

Fee \$22.50 Page 1 of 1

RPTT: Recorded By: AP

Book- 562 Page- 0049



0226697

CERTIFICATE OF LOCATION

Lode Mining Claim

NOTICE IS HEREBY GIVEN that **Barrick Gold U.S. Inc.**, 460 West 50 North, Suite 500, Salt Lake City, UT 84101, hereby claims under and pursuant to the laws of the State of Nevada and of the laws of the United States of America the following described **LODE MINING CLAIM**:

The name of the claim is the MTB 289.
This claim was located on 10/26/2013, by posting a Location Notice at the discovery monument.

The length of the claim is 10 feet in a East direction and 1490 feet in the opposite direction from the monument where the Location Notice is posted, and the width is 300 feet on each side of the center of the vein or lode, comprising in all 1500 feet in length and 600 feet in width, and generally following a Easterly-Westerly course.

The exterior boundaries are distinctly marked by four substantial monuments. Each corner monument consists of a 2" x 2" x 4' wooden post with aluminum tags attached, scribed with claim name and corner description, set one foot in the ground. The boundaries can be readily traced by beginning at corner No. 1, the NE corner:

thence 600 feet south to the SE corner, corner No. 2,
thence 1500 feet west to the SW corner, corner No. 3,
thence 600 feet north to the NW corner, corner No. 4,
thence 1500 feet east to the NE corner, corner No. 1, the point of beginning.

Said claim is located in the:

NE 1/4 of section _____,
SE 1/4 of section 7, T.27N, R.49E,
NW 1/4 of section _____,
SW 1/4 of section _____,
M.D.M., Eureka County, State of Nevada.

The boundaries of said claim were defined by law within sixty days from the date of posting of the Notice of Location. The location work, consisting of the making and filing of maps and the payment of fees prescribed by NRS 517.040, was completed by the date of recordation of this certificate.

Discoverer, Locator and Claimant:
Barrick Gold U.S. Inc.

by: Tasha Caple
Agent for Barrick Gold U.S. Inc.

WHEN RECORDED, RETURN TO:
Tasha Caple
Barrick Gold U.S. Inc.
293 Spruce Road
Elko, NV 89801

This document does not contain any personal information (as defined by NRS 603A.040).

DOC # 0226698

01/23/2014 10:01 AM

Official Record

Recording requested By
BARRICK GOLD EXPLORATION INC.

Eureka County - NV

Mike Rebaleati - Recorder

Fee: \$22.50 Page 1 of 1
RPTT: Recorded By: AP
Book- 562 Page- 0050

CERTIFICATE OF LOCATION

Lode Mining Claim



NOTICE IS HEREBY GIVEN that **Barrick Gold U.S. Inc.**, 460 West 50 North, Suite 500, Salt Lake City, UT 84101, hereby claims under and pursuant to the laws of the State of Nevada and of the laws of the United States of America the following described LODE MINING CLAIM:

The name of the claim is the MTB 290.
This claim was located on 10/26/2013, by posting a Location Notice at the discovery monument.

The length of the claim is 1490 feet in a East direction and 10 feet in the opposite direction from the monument where the Location Notice is posted, and the width is 300 feet on each side of the center of the vein or lode, comprising in all 1500 feet in length and 600 feet in width, and generally following a Easterly-Westerly course.

The exterior boundaries are distinctly marked by four substantial monuments. Each corner monument consists of a 2" x 2" x 4' wooden post with aluminum tags attached, scribed with claim name and corner description, set one foot in the ground. The boundaries can be readily traced by beginning at corner No. 1, the NE corner:

thence	<u>600</u>	feet	<u>south</u>	to the	<u>SE</u>	corner, corner No. 2,
thence	<u>1500</u>	feet	<u>west</u>	to the	<u>SW</u>	corner, corner No. 3,
thence	<u>600</u>	feet	<u>north</u>	to the	<u>NW</u>	corner, corner No. 4,
thence	<u>1500</u>	feet	<u>east</u>	to the	<u>NE</u>	corner, corner No. 1, the point of beginning.

Said claim is located in the:

NE 1/4 of section _____,
SE 1/4 of section 7, T.27N, R.49E,
NW 1/4 of section _____,
SW 1/4 of section 8, T.27N, R.49E,
M.D.M., Eureka County, State of Nevada.

The boundaries of said claim were defined by law within sixty days from the date of posting of the Notice of Location. The location work, consisting of the making and filing of maps and the payment of fees prescribed by NRS 517.040, was completed by the date of recordation of this certificate.

Discoverer, Locator and Claimant:
Barrick Gold U.S. Inc.

by:

Agent for Barrick Gold U.S. Inc.

WHEN RECORDED, RETURN TO:
Tasha Caple
Barrick Gold U.S. Inc.
293 Spruce Road
Elko, NV 89801

DOC # 0226699

01/23/2014 10:01 AM

Official Record

Recording requested By
BARRICK GOLD EXPLORATION INC

Eureka County - NV
Mike Rebaleati - Recorder

Fee: \$22.50 Page 1 of 1
RPTT: Recorded By AP
Book- 562 Page- 0051



CERTIFICATE OF LOCATION

Lode Mining Claim

NOTICE IS HEREBY GIVEN that **Barrick Gold U.S. Inc.**,
460 West 50 North, Suite 500, Salt Lake City, UT 84101, hereby claims
under and pursuant to the laws of the State of Nevada and of the laws of the
United States of America the following described LODE MINING CLAIM:

The name of the claim is the MTB 291
This claim was located on 10/26/2013, by posting a Location Notice at the discovery monument.

The length of the claim is 10 feet in a East direction and 1490 feet in the opposite direction from
the monument where the Location Notice is posted, and the width is 300 feet on each side of the center of the
vein or lode, comprising in all 1500 feet in length and 600 feet in width, and generally following a Easterly-
Westerly course.

The exterior boundaries are distinctly marked by four substantial monuments. Each corner monument
consists of a 2" x 2" x 4' wooden post with aluminum tags attached, scribed with claim name and corner description,
set one foot in the ground. The boundaries can be readily traced by beginning at corner No. 1, the
NE corner:

thence 600 feet south to the SE corner, corner No. 2,
thence 1500 feet west to the SW corner, corner No. 3,
thence 600 feet north to the NW corner, corner No. 4,
thence 1500 feet east to the NE corner, corner No. 1, the point of beginning.

Said claim is located in the:

NE 1/4 of section 18, T.27N, R.49E,
SE 1/4 of section 7, T.27N, R.49E,
NW 1/4 of section _____,
SW 1/4 of section _____,
M.D.M., Eureka County, State of Nevada.

The boundaries of said claim were defined by law within sixty days from the date of posting of the Notice
of Location. The location work, consisting of the making and filing of maps and the payment of fees prescribed by
NRS 517.040, was completed by the date of recordation of this certificate.

Discoverer, Locator and Claimant:
Barrick Gold U.S. Inc.

by: Inda Caple
Agent for Barrick Gold U.S. Inc.

WHEN RECORDED, RETURN TO:
Tasha Caple
Barrick Gold U.S. Inc.
293 Spruce Road
Elko, NV 89801

DOC # 0226700

01/23/2014 10 01 AM

Official Record

Recording requested By
BARRICK GOLD EXPLORATION INC

Eureka County - NV

Mike Rebaleati - Recorder

Fee \$22.50 Page 1 of 1
RPTT: Recorded By AP
Book- 562 Page- 0052

This document does not contain any personal information (as defined by NRS 603A.040).

CERTIFICATE OF LOCATION

Lode Mining Claim



NOTICE IS HEREBY GIVEN that **Barrick Gold U.S. Inc.**, 460 West 50 North, Suite 500, Salt Lake City, UT 84101, hereby claims under and pursuant to the laws of the State of Nevada and of the laws of the United States of America the following described LODE MINING CLAIM:

The name of the claim is the MTB 292.

This claim was located on 10/26/2013, by posting a Location Notice at the discovery monument.

The length of the claim is 1490 feet in a East direction and 10 feet in the opposite direction from the monument where the Location Notice is posted, and the width is 300 feet on each side of the center of the vein or lode, comprising in all 1500 feet in length and 600 feet in width, and generally following a Easterly-Westerly course.

The exterior boundaries are distinctly marked by four substantial monuments. Each corner monument consists of a 2" x 2" x 4' wooden post with aluminum tags attached, scribed with claim name and corner description, set one foot in the ground. The boundaries can be readily traced by beginning at corner No. 1, the NE corner:

thence	<u>600</u>	feet	<u>south</u>	to the	<u>SE</u>	corner, corner No. 2,
thence	<u>1500</u>	feet	<u>west</u>	to the	<u>SW</u>	corner, corner No. 3,
thence	<u>600</u>	feet	<u>north</u>	to the	<u>NW</u>	corner, corner No. 4,
thence	<u>1500</u>	feet	<u>east</u>	to the	<u>NE</u>	corner, corner No. 1, the point of beginning.

Said claim is located in the:

NE 1/4 of section 18, T.27N, R.49E,
SE 1/4 of section 7, T.27N, R.49E,
NW 1/4 of section 17, T.27N, R.49E,
SW 1/4 of section 8, T.27N, R.49E,
M.D.M., Eureka County, State of Nevada.

The boundaries of said claim were defined by law within sixty days from the date of posting of the Notice of Location. The location work, consisting of the making and filing of maps and the payment of fees prescribed by NRS 517.040, was completed by the date of recordation of this certificate.

Discoverer, Locator and Claimant:
Barrick Gold U.S. Inc.

by: Tasha Caple
Agent for Barrick Gold U.S. Inc.

WHEN RECORDED, RETURN TO:

Tasha Caple
Barrick Gold U.S. Inc.
293 Spruce Road
Elko, NV 89801

DOC # 0226701

01/23/2014 10:01 AM

Official Record

Recording requested By
BARRICK GOLD EXPLORATION INC

Eureka County - NV

Mike Rebaleti - Recorder

Fee: \$22.50 Page 1 of 1

RPTT: Recorded By AP

Book- 562 Page- 0053

This document does not contain any personal information (as defined by NRS 603A.040).

CERTIFICATE OF LOCATION

Lode Mining Claim



NOTICE IS HEREBY GIVEN that **Barrick Gold U.S. Inc.**, 460 West 50 North, Suite 500, Salt Lake City, UT 84101, hereby claims under and pursuant to the laws of the State of Nevada and of the laws of the United States of America the following described LODE MINING CLAIM:

The name of the claim is the MTB 293.

This claim was located on 10/26/2013, by posting a Location Notice at the discovery monument.

The length of the claim is 10 feet in a East direction and 1490 feet in the opposite direction from the monument where the Location Notice is posted, and the width is 300 feet on each side of the center of the vein or lode, comprising in all 1500 feet in length and 600 feet in width, and generally following a Easterly-Westerly course.

The exterior boundaries are distinctly marked by four substantial monuments. Each corner monument consists of a 2" x 2" x 4" wooden post with aluminum tags attached, scribed with claim name and corner description, set one foot in the ground. The boundaries can be readily traced by beginning at corner No. 1, the NE corner:

thence	<u>600</u>	feet	<u>south</u>	to the	<u>SE</u>	corner, corner No. 2,
thence	<u>1500</u>	feet	<u>west</u>	to the	<u>SW</u>	corner, corner No. 3,
thence	<u>600</u>	feet	<u>north</u>	to the	<u>NW</u>	corner, corner No. 4,
thence	<u>1500</u>	feet	<u>east</u>	to the	<u>NE</u>	corner, corner No. 1, the point of beginning.

Said claim is located in the:

NE 1/4 of section 18, T.27N, R.49E,
SE 1/4 of section _____,
NW 1/4 of section _____,
SW 1/4 of section _____,
M.D.M., Eureka County, State of Nevada.

The boundaries of said claim were defined by law within sixty days from the date of posting of the Notice of Location. The location work, consisting of the making and filing of maps and the payment of fees prescribed by NRS 517.040, was completed by the date of recordation of this certificate.

Discoverer, Locator and Claimant:

Barrick Gold U.S. Inc.

by: Tasha Caple
Agent for Barrick Gold U.S. Inc.

WHEN RECORDED, RETURN TO:
Tasha Caple
Barrick Gold U.S. Inc.
293 Spruce Road
Elko, NV 89801

This document does not contain any personal information (as defined by NRS 603A.040).

DOC # 0226702

01/23/2014 10 01 AM

Official Record

Recording requested by
BARRICK GOLD EXPLORATION INC

Eureka County - NV

Mike Rebaleati - Recorder

Fee \$22.50 Page 1 of 1
RPTT Recorded By: AP
Book- 562 Page- 0054

CERTIFICATE OF LOCATION

Lode Mining Claim



0226702

NOTICE IS HEREBY GIVEN that **Barrick Gold U.S. Inc.**, 460 West 50 North, Suite 500, Salt Lake City, UT 84101, hereby claims under and pursuant to the laws of the State of Nevada and of the laws of the United States of America the following described LODE MINING CLAIM:

The name of the claim is the MTB 294.
This claim was located on 10/26/2013, by posting a Location Notice at the discovery monument.

The length of the claim is 1490 feet in a East direction and 10 feet in the opposite direction from the monument where the Location Notice is posted, and the width is 300 feet on each side of the center of the vein or lode, comprising in all 1500 feet in length and 600 feet in width, and generally following a Easterly-Westerly course.

The exterior boundaries are distinctly marked by four substantial monuments. Each corner monument consists of a 2" x 2" x 4' wooden post with aluminum tags attached, scribed with claim name and corner description, set one foot in the ground. The boundaries can be readily traced by beginning at corner No. 1, the NE corner:

thence	<u>600</u>	feet	<u>south</u>	to the	<u>SE</u>	corner, corner No. 2,
thence	<u>1500</u>	feet	<u>west</u>	to the	<u>SW</u>	corner, corner No. 3,
thence	<u>600</u>	feet	<u>north</u>	to the	<u>NW</u>	corner, corner No. 4,
thence	<u>1500</u>	feet	<u>east</u>	to the	<u>NE</u>	corner, corner No. 1, the point of beginning.

Said claim is located in the:

NE 1/4 of section 18, T.27N, R.49E,
SE 1/4 of section _____,
NW 1/4 of section 17, T.27N, R.49E,
SW 1/4 of section _____,
M.D.M., Eureka County, State of Nevada.

The boundaries of said claim were defined by law within sixty days from the date of posting of the Notice of Location. The location work, consisting of the making and filing of maps and the payment of fees prescribed by NRS 517.040, was completed by the date of recordation of this certificate.

Discoverer, Locator and Claimant:
Barrick Gold U.S. Inc.

by:

Agent for Barrick Gold U.S. Inc.

WHEN RECORDED, RETURN TO:
Tasha Caple
Barrick Gold U.S. Inc.
293 Spruce Road
Elko, NV 89801

DOC # 0226703

01/23/2014 10 01 AM

Official Record

Recording requested By
BARRICK GOLD EXPLORATION INC.

Eureka County - NV

Mike Rebaleati - Recorder

Fee: \$22.50 Page 1 of 1
RPTT: Recorded By: AP
Book- 562 Page- 0055

This document does not contain any personal information (as defined by NRS 603A.040).

CERTIFICATE OF LOCATION

Lode Mining Claim



NOTICE IS HEREBY GIVEN that **Barrick Gold U.S. Inc.**, 460 West 50 North, Suite 500, Salt Lake City, UT 84101, hereby claims under and pursuant to the laws of the State of Nevada and of the laws of the United States of America the following described **LODE MINING CLAIM**:

The name of the claim is the MTB 295.
This claim was located on 10/26/2013, by posting a Location Notice at the discovery monument.

The length of the claim is 10 feet in a East direction and 1490 feet in the opposite direction from the monument where the Location Notice is posted, and the width is 300 feet on each side of the center of the vein or lode, comprising in all 1500 feet in length and 600 feet in width, and generally following a Easterly-Westerly course.

The exterior boundaries are distinctly marked by four substantial monuments. Each corner monument consists of a 2" x 2" x 4' wooden post with aluminum tags attached, scribed with claim name and corner description, set one foot in the ground. The boundaries can be readily traced by beginning at corner No. 1, the NE corner:

thence 600 feet south to the SE corner, corner No. 2,
thence 1500 feet west to the SW corner, corner No. 3,
thence 600 feet north to the NW corner, corner No. 4,
thence 1500 feet east to the NE corner, corner No. 1, the point of beginning.

Said claim is located in the:

NE 1/4 of section 18, T.27N, R.49E,
SE 1/4 of section _____,
NW 1/4 of section _____,
SW 1/4 of section _____,
M.D.M., Eureka County, State of Nevada.

The boundaries of said claim were defined by law within sixty days from the date of posting of the Notice of Location. The location work, consisting of the making and filing of maps and the payment of fees prescribed by NRS 517.040, was completed by the date of recordation of this certificate.

Discoverer, Locator and Claimant:
Barrick Gold U.S. Inc.

by: Tasha Caple
Agent for Barrick Gold U.S. Inc.

WHEN RECORDED, RETURN TO:
Tasha Caple
Barrick Gold U.S. Inc.
293 Spruce Road
Elko, NV 89801

DOC # 0226704

C1/23/2014 10:01 AM

Official Record

Recording requested By
BARRICK GOLD EXPLORATION INC

Eureka County - NV

Mike Rebaleati - Recorder

Fee: \$22.50

Page 1 of 1

RPTT

Recorded By AP

Book- 562 Page- 0056

This document does not contain any personal information (as defined by NRS 603A.040).

CERTIFICATE OF LOCATION

Lode Mining Claim



NOTICE IS HEREBY GIVEN that **Barrick Gold U.S. Inc.**, 460 West 50 North, Suite 500, Salt Lake City, UT 84101, hereby claims under and pursuant to the laws of the State of Nevada and of the laws of the United States of America the following described **LODE MINING CLAIM**:

The name of the claim is the MTB 296
This claim was located on 10/26/2013, by posting a Location Notice at the discovery monument.

The length of the claim is 1490 feet in a East direction and 10 feet in the opposite direction from the monument where the Location Notice is posted, and the width is 300 feet on each side of the center of the vein or lode, comprising in all 1500 feet in length and 600 feet in width, and generally following a Easterly-Westerly course.

The exterior boundaries are distinctly marked by four substantial monuments. Each corner monument consists of a 2" x 2" x 4' wooden post with aluminum tags attached, scribed with claim name and corner description, set one foot in the ground. The boundaries can be readily traced by beginning at corner No. 1, the NE corner:

thence 600 feet south to the SE corner, corner No. 2,
thence 1500 feet west to the SW corner, corner No. 3,
thence 600 feet north to the NW corner, corner No. 4,
thence 1500 feet east to the NE corner, corner No. 1, the point of beginning.

Said claim is located in the:

NE 1/4 of section 18, T.27N, R.49E,
SE 1/4 of section _____,
NW 1/4 of section 17, T.27N, R.49E,
SW 1/4 of section _____,
M.D.M., Eureka County, State of Nevada.

The boundaries of said claim were defined by law within sixty days from the date of posting of the Notice of Location. The location work, consisting of the making and filing of maps and the payment of fees prescribed by NRS 517.040, was completed by the date of recordation of this certificate.

Discoverer, Locator and Claimant:
Barrick Gold U.S. Inc.

by: Tasha Caple
Agent for Barrick Gold U.S. Inc.

WHEN RECORDED, RETURN TO:
Tasha Caple
Barrick Gold U.S. Inc.
293 Spruce Road
Elko, NV 89801

DOC # 0226705

01/23/2014 10:01 AM

Official Record

Recording requested By
BARRICK GOLD EXPLORATION INC.

Eureka County - NV

Mike Rebaleati - Recorder

Fee: \$22.50

Page 1 of 1

RPTT

Recorded By AP

Book- 562 Page- 0057

This document does not contain any personal information (as defined by NRS 603A.040).

CERTIFICATE OF LOCATION

Lode Mining Claim



0226705

NOTICE IS HEREBY GIVEN that **Barrick Gold U.S. Inc.**, 460 West 50 North, Suite 500, Salt Lake City, UT 84101, hereby claims under and pursuant to the laws of the State of Nevada and of the laws of the United States of America the following described **LODE MINING CLAIM**:

The name of the claim is the MTB 297.
This claim was located on 10/26/2013, by posting a Location Notice at the discovery monument.

The length of the claim is 10 feet in a East direction and 1490 feet in the opposite direction from the monument where the Location Notice is posted, and the width is 300 feet on each side of the center of the vein or lode, comprising in all 1500 feet in length and 600 feet in width, and generally following a Easterly-Westerly course.

The exterior boundaries are distinctly marked by four substantial monuments. Each corner monument consists of a 2" x 2" x 4' wooden post with aluminum tags attached, scribed with claim name and corner description, set one foot in the ground. The boundaries can be readily traced by beginning at corner No. 1, the NE corner:

thence	<u>600</u>	feet	<u>south</u>	to the	<u>SE</u>	corner, corner No. 2,
thence	<u>1500</u>	feet	<u>west</u>	to the	<u>SW</u>	corner, corner No. 3,
thence	<u>600</u>	feet	<u>north</u>	to the	<u>NW</u>	corner, corner No. 4,
thence	<u>1500</u>	feet	<u>east</u>	to the	<u>NE</u>	corner, corner No. 1, the point of beginning.

Said claim is located in the:

NE 1/4 of section 18, T.27N, R.49E,
SE 1/4 of section _____,
NW 1/4 of section _____,
SW 1/4 of section _____,
M.D.M., Eureka County, State of Nevada.

The boundaries of said claim were defined by law within sixty days from the date of posting of the Notice of Location. The location work, consisting of the making and filing of maps and the payment of fees prescribed by NRS 517.040, was completed by the date of recordation of this certificate.

Discoverer, Locator and Claimant:
Barrick Gold U.S. Inc.

by: Tasha Caple
Agent for Barrick Gold U.S. Inc.

WHEN RECORDED, RETURN TO:
Tasha Caple
Barrick Gold U.S. Inc.
293 Spruce Road
Elko, NV 89801

DOC # 0226706

01/23/2014 10 01 AM

Official Record

Recording requested By
BARRICK GOLD EXPLORATION INC

Eureka County - NV

Mike Rebaleati - Recorder

Fee \$22.50 Page 1 of 1
RPTT: Recorded By AP
Book- 562 Page- 0058

This document does not contain any personal information (as defined by NRS 603A.040).

CERTIFICATE OF LOCATION

Lode Mining Claim



NOTICE IS HEREBY GIVEN that **Barrick Gold U.S. Inc.**, 460 West 50 North, Suite 500, Salt Lake City, UT 84101, hereby claims under and pursuant to the laws of the State of Nevada and of the laws of the United States of America the following described **LODE MINING CLAIM**:

The name of the claim is the MTB 298.
This claim was located on 10/26/2013, by posting a Location Notice at the discovery monument.

The length of the claim is 1490 feet in a East direction and 10 feet in the opposite direction from the monument where the Location Notice is posted, and the width is 300 feet on each side of the center of the vein or lode, comprising in all 1500 feet in length and 600 feet in width, and generally following a Easterly-Westerly course.

The exterior boundaries are distinctly marked by four substantial monuments. Each corner monument consists of a 2" x 2" x 4' wooden post with aluminum tags attached, scribed with claim name and corner description, set one foot in the ground. The boundaries can be readily traced by beginning at corner No. 1, the NE corner:

thence 600 feet south to the SE corner, corner No. 2,
thence 1500 feet west to the SW corner, corner No. 3,
thence 600 feet north to the NW corner, corner No. 4,
thence 1500 feet east to the NE corner, corner No. 1, the point of beginning.

Said claim is located in the:

NE 1/4 of section 18, T.27N, R.49E,
SE 1/4 of section _____,
NW 1/4 of section 17, T.27N, R.49E,
SW 1/4 of section _____,
M.D.M., Eureka County, State of Nevada.

The boundaries of said claim were defined by law within sixty days from the date of posting of the Notice of Location. The location work, consisting of the making and filing of maps and the payment of fees prescribed by NRS 517.040, was completed by the date of recordation of this certificate.

Discoverer, Locator and Claimant:
Barrick Gold U.S. Inc.

by: Tasha Caple
Agent for Barrick Gold U.S. Inc.

WHEN RECORDED, RETURN TO:

Tasha Caple
Barrick Gold U.S. Inc.
293 Spruce Road
Elko, NV 89801

This document does not contain any personal information (as defined by NRS 603A.040).

DOC # 0226707

01/23/2014 10 01 AM

Official Record

Recording requested By
BARRICK GOLD EXPLORATION INC.

Eureka County - NV

Mike Rebaleati - Recorder

Fee \$22.50

Page 1 of 1

RPTT:

Recorded By: AP

Book- 562 Page- 0059

CERTIFICATE OF LOCATION

Lode Mining Claim



0226707

NOTICE IS HEREBY GIVEN that **Barrick Gold U.S. Inc.**, 460 West 50 North, Suite 500, Salt Lake City, UT 84101, hereby claims under and pursuant to the laws of the State of Nevada and of the laws of the United States of America the following described **LODE MINING CLAIM**:

The name of the claim is the MTB 299.

This claim was located on 10/26/2013, by posting a Location Notice at the discovery monument.

The length of the claim is 10 feet in a East direction and 1490 feet in the opposite direction from the monument where the Location Notice is posted, and the width is 300 feet on each side of the center of the vein or lode, comprising in all 1500 feet in length and 600 feet in width, and generally following a Easterly-Westerly course.

The exterior boundaries are distinctly marked by four substantial monuments. Each corner monument consists of a 2" x 2" x 4' wooden post with aluminum tags attached, scribed with claim name and corner description, set one foot in the ground. The boundaries can be readily traced by beginning at corner No. 1, the NE corner:

thence	<u>600</u>	feet	<u>south</u>	to the	<u>SE</u>	corner, corner No. 2,
thence	<u>1500</u>	feet	<u>west</u>	to the	<u>SW</u>	corner, corner No. 3,
thence	<u>600</u>	feet	<u>north</u>	to the	<u>NW</u>	corner, corner No. 4,
thence	<u>1500</u>	feet	<u>east</u>	to the	<u>NE</u>	corner, corner No. 1, the point of beginning.

Said claim is located in the:

NE 1/4 of section 18, T.27N, R.49E,
SE 1/4 of section 18, T.27N, R.49E,
NW 1/4 of section _____,
SW 1/4 of section _____,
M.D.M., Eureka County, State of Nevada.

The boundaries of said claim were defined by law within sixty days from the date of posting of the Notice of Location. The location work, consisting of the making and filing of maps and the payment of fees prescribed by NRS 517.040, was completed by the date of recordation of this certificate.

Discoverer, Locator and Claimant:
Barrick Gold U.S. Inc.

by: Tasha Caple
Agent for Barrick Gold U.S. Inc.

WHEN RECORDED, RETURN TO:
Tasha Caple
Barrick Gold U.S. Inc.
293 Spruce Road
Elko, NV 89801

This document does not contain any personal information (as defined by NRS 603A.040).

DOC # 0226708

01/23/2014 10 01 AM

Official Record

Recording requested By
BARRICK GOLD EXPLORATION INC

Eureka County - NV

Mike Rebaleati - Recorder

Fee: \$22.50 Page 1 of 1
RPTT Recorded By: AP

Book- 562 Page- 0060



0226708

CERTIFICATE OF LOCATION

Lode Mining Claim

NOTICE IS HEREBY GIVEN that **Barrick Gold U.S. Inc.**, 460 West 50 North, Suite 500, Salt Lake City, UT 84101, hereby claims under and pursuant to the laws of the State of Nevada and of the laws of the United States of America the following described LODE MINING CLAIM:

The name of the claim is the MTB 300.
This claim was located on 10/26/2013, by posting a Location Notice at the discovery monument.

The length of the claim is 1490 feet in a East direction and 10 feet in the opposite direction from the monument where the Location Notice is posted, and the width is 300 feet on each side of the center of the vein or lode, comprising in all 1500 feet in length and 600 feet in width, and generally following a Easterly-Westerly course.

The exterior boundaries are distinctly marked by four substantial monuments. Each corner monument consists of a 2" x 2" x 4' wooden post with aluminum tags attached, scribed with claim name and corner description, set one foot in the ground. The boundaries can be readily traced by beginning at corner No. 1, the NE corner:

thence 600 feet south to the SE corner, corner No. 2,
thence 1500 feet west to the SW corner, corner No. 3,
thence 600 feet north to the NW corner, corner No. 4,
thence 1500 feet east to the NE corner, corner No. 1, the point of beginning.

Said claim is located in the:

NE 1/4 of section 18, T.27N, R.49E,
SE 1/4 of section 18, T.27N, R.49E,
NW 1/4 of section 17, T.27N, R.49E,
SW 1/4 of section 17, T.27N, R.49E,
M.D.M., Eureka County, State of Nevada.

The boundaries of said claim were defined by law within sixty days from the date of posting of the Notice of Location. The location work, consisting of the making and filing of maps and the payment of fees prescribed by NRS 517.040, was completed by the date of recordation of this certificate.

Discoverer, Locator and Claimant:
Barrick Gold U.S. Inc.

by: Tasha Caple
Agent for Barrick Gold U.S. Inc.

WHEN RECORDED, RETURN TO:
Tasha Caple
Barrick Gold U.S. Inc.
293 Spruce Road
Elko, NV 89801

This document does not contain any personal information (as defined by NRS 603A.040).

DOC # 0226709

G1/23/2014 10:01 AM

Official Record

Recording requested by
BARRICK GOLD EXPLORATION INC

Eureka County - NV

Mike Rebaleati - Recorder

Fee: \$22.50

Page 1 of 1

RPT:

Recorded By: AP

Book- 562 Page- 0061



0226709

CERTIFICATE OF LOCATION

Lode Mining Claim

NOTICE IS HEREBY GIVEN that **Barrick Gold U.S. Inc.**,
460 West 50 North, Suite 500, Salt Lake City, UT 84101, hereby claims
under and pursuant to the laws of the State of Nevada and of the laws of the
United States of America the following described LODE MINING CLAIM:

The name of the claim is the MTB 301.

This claim was located on 10/26/2013, by posting a Location Notice at the discovery monument.

The length of the claim is 10 feet in a East direction and 1490 feet in the opposite direction from
the monument where the Location Notice is posted, and the width is 300 feet on each side of the center of the
vein or lode, comprising in all 1500 feet in length and 600 feet in width, and generally following a Easterly-
Westerly course.

The exterior boundaries are distinctly marked by four substantial monuments. Each corner monument
consists of a 2" x 2" x 4' wooden post with aluminum tags attached, scribed with claim name and corner description,
set one foot in the ground. The boundaries can be readily traced by beginning at corner No. 1, the
NE corner:

thence	<u>600</u>	feet	<u>south</u>	to the	<u>SE</u>	corner, corner No. 2,
thence	<u>1500</u>	feet	<u>west</u>	to the	<u>SW</u>	corner, corner No. 3,
thence	<u>600</u>	feet	<u>north</u>	to the	<u>NW</u>	corner, corner No. 4,
thence	<u>1500</u>	feet	<u>east</u>	to the	<u>NE</u>	corner, corner No. 1, the point of beginning.

Said claim is located in the:

NE 1/4 of section _____,
SE 1/4 of section 18, T.27N, R.49E,
NW 1/4 of section _____,
SW 1/4 of section _____,
M.D.M., Eureka County, State of Nevada.

The boundaries of said claim were defined by law within sixty days from the date of posting of the Notice
of Location. The location work, consisting of the making and filing of maps and the payment of fees prescribed by
NRS 517.040, was completed by the date of recordation of this certificate.

Discoverer, Locator and Claimant:
Barrick Gold U.S. Inc.

by: Tasha Caple
Agent for Barrick Gold U.S. Inc.

WHEN RECORDED, RETURN TO:
Tasha Caple
Barrick Gold U.S. Inc.
293 Spruce Road
Eiko, NV 89801

This document does not contain any personal information (as defined by NRS 603A.040).

DOC # 0226710

01/23/2014 10:01 AM

Official Record

Recording requested By
BARRICK GOLD EXPLORATION INC

Eureka County - NV

Mike Rebaleati - Recorder

Fee: \$22.50

Page 1 of 1

RPTT

Recorded By: AP

Book- 562 Page- 0062



CERTIFICATE OF LOCATION

Lode Mining Claim

NOTICE IS HEREBY GIVEN that **Barrick Gold U.S. Inc.**, 460 West 50 North, Suite 500, Salt Lake City, UT 84101, hereby claims under and pursuant to the laws of the State of Nevada and of the laws of the United States of America the following described LODE MINING CLAIM:

The name of the claim is the MTB 302.
This claim was located on 10/26/2013, by posting a Location Notice at the discovery monument.

The length of the claim is 1490 feet in a East direction and 10 feet in the opposite direction from the monument where the Location Notice is posted, and the width is 300 feet on each side of the center of the vein or lode, comprising in all 1500 feet in length and 600 feet in width, and generally following a Easterly-Westerly course.

The exterior boundaries are distinctly marked by four substantial monuments. Each corner monument consists of a 2" x 2" x 4' wooden post with aluminum tags attached, scribed with claim name and corner description, set one foot in the ground. The boundaries can be readily traced by beginning at corner No. 1, the NE corner:

thence 600 feet south to the SE corner, corner No. 2,
thence 1500 feet west to the SW corner, corner No. 3,
thence 600 feet north to the NW corner, corner No. 4,
thence 1500 feet east to the NE corner, corner No. 1, the point of beginning.

Said claim is located in the:

NE 1/4 of section _____,
SE 1/4 of section 18, T.27N, R.49E,
NW 1/4 of section _____,
SW 1/4 of section 17, T.27N, R.49E,
M.D.M., Eureka County, State of Nevada.

The boundaries of said claim were defined by law within sixty days from the date of posting of the Notice of Location. The location work, consisting of the making and filing of maps and the payment of fees prescribed by NRS 517.040, was completed by the date of recordation of this certificate.

Discoverer, Locator and Claimant:
Barrick Gold U.S. Inc.

by: Tasha Caple
Agent for Barrick Gold U.S. Inc.

WHEN RECORDED, RETURN TO:
Tasha Caple
Barrick Gold U.S. Inc.
293 Spruce Road
Elko, NV 89801

This document does not contain any personal information (as defined by NRS 603A.040).

DOC # 0226711

01/23/2014 10:01 AM

Official Record

Recording requested By
BARRICK GOLD EXPLORATION INC.

Eureka County - NV

Mike Rebaleati - Recorder

Fee: \$22.50 Page 1 of 1
RPTT Recorded By: AP
Book- 562 Page- 0063



0226711

CERTIFICATE OF LOCATION

Lode Mining Claim

NOTICE IS HEREBY GIVEN that **Barrick Gold U.S. Inc.**, 460 West 50 North, Suite 500, Salt Lake City, UT 84101, hereby claims under and pursuant to the laws of the State of Nevada and of the laws of the United States of America the following described LODE MINING CLAIM:

The name of the claim is the MTB 303.
This claim was located on 10/26/2013, by posting a Location Notice at the discovery monument.

The length of the claim is 10 feet in a East direction and 1490 feet in the opposite direction from the monument where the Location Notice is posted, and the width is 300 feet on each side of the center of the vein or lode, comprising in all 1500 feet in length and 600 feet in width, and generally following a Easterly-Westerly course.

The exterior boundaries are distinctly marked by four substantial monuments. Each corner monument consists of a 2" x 2" x 4' wooden post with aluminum tags attached, scribed with claim name and corner description, set one foot in the ground. The boundaries can be readily traced by beginning at corner No. 1, the NE corner:

thence 600 feet south to the SE corner, corner No. 2,
thence 1500 feet west to the SW corner, corner No. 3,
thence 600 feet north to the NW corner, corner No. 4,
thence 1500 feet east to the NE corner, corner No. 1, the point of beginning.

Said claim is located in the:

NE 1/4 of section _____
SE 1/4 of section 18, T.27N, R.49E,
NW 1/4 of section _____,
SW 1/4 of section _____,
M.D.M., Eureka County, State of Nevada.

The boundaries of said claim were defined by law within sixty days from the date of posting of the Notice of Location. The location work, consisting of the making and filing of maps and the payment of fees prescribed by NRS 517.040, was completed by the date of recordation of this certificate.

Discoverer, Locator and Claimant:
Barrick Gold U.S. Inc.

by: Tasha Caple
Agent for Barrick Gold U.S. Inc.

WHEN RECORDED, RETURN TO:
Tasha Caple
Barrick Gold U.S. Inc.
293 Spruce Road
Elko, NV 89801

This document does not contain any personal information (as defined by NRS 603A.040).

DOC # 0226712

01/23/2014 10 01 AM

Official Record

Recording requested by
BARRICK GOLD EXPLORATION INC

Eureka County - NV

Mike Rebaleati - Recorder

Fee: \$22.50 Page 1 of 1

RPTT: Recorded By: AP

Book- 562 Page- 0064



0226712

CERTIFICATE OF LOCATION

Lode Mining Claim

NOTICE IS HEREBY GIVEN that **Barrick Gold U.S. Inc.**, 460 West 50 North, Suite 500, Salt Lake City, UT 84101, hereby claims under and pursuant to the laws of the State of Nevada and of the laws of the United States of America the following described LODE MINING CLAIM:

The name of the claim is the MTB 304.
This claim was located on 10/26/2013, by posting a Location Notice at the discovery monument.

The length of the claim is 1490 feet in a East direction and 10 feet in the opposite direction from the monument where the Location Notice is posted, and the width is 300 feet on each side of the center of the vein or lode, comprising in all 1500 feet in length and 600 feet in width, and generally following a Easterly-Westerly course.

The exterior boundaries are distinctly marked by four substantial monuments. Each corner monument consists of a 2" x 2" x 4' wooden post with aluminum tags attached, scribed with claim name and corner description, set one foot in the ground. The boundaries can be readily traced by beginning at corner No. 1, the NE corner:

thence 600 feet south to the SE corner, corner No. 2,
thence 1500 feet west to the SW corner, corner No. 3,
thence 600 feet north to the NW corner, corner No. 4,
thence 1500 feet east to the NE corner, corner No. 1, the point of beginning.

Said claim is located in the:

NE 1/4 of section _____,
SE 1/4 of section 18, T.27N, R.49E,
NW 1/4 of section _____,
SW 1/4 of section 17, T.27N, R.49E,
M.D.M., Eureka County, State of Nevada.

The boundaries of said claim were defined by law within sixty days from the date of posting of the Notice of Location. The location work, consisting of the making and filing of maps and the payment of fees prescribed by NRS 517.040, was completed by the date of recordation of this certificate.

Discoverer, Locator and Claimant:
Barrick Gold U.S. Inc.

by: Tasha Caple
Agent for Barrick Gold U.S. Inc.

WHEN RECORDED, RETURN TO:

Tasha Caple
Barrick Gold U.S. Inc.
293 Spruce Road
Elko, NV 89801

This document does not contain any personal information (as defined by NRS 603A.040).

DOC # 0226713

01/23/2014 10:01 AM

Official Record

Recording requested By
BARRICK GOLD EXPLORATION INC.

Eureka County - NV

Mike Rebaleati - Recorder

Fee \$22.50

Page 1 of 1

RPTT:

Recorded By AP

Book- 562 Page- 0065



0226713

CERTIFICATE OF LOCATION

Lode Mining Claim

NOTICE IS HEREBY GIVEN that **Barrick Gold U.S. Inc.**, 460 West 50 North, Suite 500, Salt Lake City, UT 84101, hereby claims under and pursuant to the laws of the State of Nevada and of the laws of the United States of America the following described **LODE MINING CLAIM**:

The name of the claim is the MTB 305

This claim was located on 10/27/2013, by posting a Location Notice at the discovery monument.

The length of the claim is 10 feet in a East direction and 1490 feet in the opposite direction from the monument where the Location Notice is posted, and the width is 300 feet on each side of the center of the vein or lode, comprising in all 1500 feet in length and 600 feet in width, and generally following a Easterly-Westerly course.

The exterior boundaries are distinctly marked by four substantial monuments. Each corner monument consists of a 2" x 2" x 4' wooden post with aluminum tags attached, scribed with clam name and corner description, set one foot in the ground. The boundaries can be readily traced by beginning at corner No. 1, the NE corner:

thence	<u>600</u>	feet	<u>south</u>	to the	<u>SE</u>	corner, corner No. 2,
thence	<u>1500</u>	feet	<u>west</u>	to the	<u>SW</u>	corner, corner No. 3,
thence	<u>600</u>	feet	<u>north</u>	to the	<u>NW</u>	corner, corner No. 4,
thence	<u>1500</u>	feet	<u>east</u>	to the	<u>NE</u>	corner, corner No. 1, the point of beginning.

Said claim is located in the:

NE 1/4 of section _____,
SE 1/4 of section _____,
NW 1/4 of section _____,
SW 1/4 of section 32, T.28N, R.49E,
M.D.M., Eureka County, State of Nevada.

The boundaries of said claim were defined by law within sixty days from the date of posting of the Notice of Location. The location work, consisting of the making and filing of maps and the payment of fees prescribed by NRS 517.040, was completed by the date of recordation of this certificate.

Discoverer, Locator and Claimant:

Barrick Gold U.S. Inc.

by: Tasha Caple
Agent for Barrick Gold U.S. Inc.

WHEN RECORDED, RETURN TO:
Tasha Caple
Barrick Gold U.S. Inc.
293 Spruce Road
Elko, NV 89801

DOC # 0226714

01/23/2014 10:01 AM

Official Record

Recording requested By
BARRICK GOLD EXPLORATION INC

Eureka County - NV

Mike Rebaleati - Recorder

Fee: \$22.50 Page 1 of 1
RPTT. Recorded By AP
Book- 562 Page- 0066

This document does not contain any personal information (as defined by NRS 603A.040).

CERTIFICATE OF LOCATION

Lode Mining Claim



NOTICE IS HEREBY GIVEN that **Barrick Gold U.S. Inc.**, 460 West 50 North, Suite 500, Salt Lake City, UT 84101, hereby claims under and pursuant to the laws of the State of Nevada and of the laws of the United States of America the following described **LODE MINING CLAIM**:

The name of the claim is the MTB 306.
This claim was located on 10/27/2013, by posting a Location Notice at the discovery monument.

The length of the claim is 1490 feet in a East direction and 10 feet in the opposite direction from the monument where the Location Notice is posted, and the width is 300 feet on each side of the center of the vein or lode, comprising in all 1500 feet in length and 600 feet in width, and generally following a Easterly-Westerly course.

The exterior boundaries are distinctly marked by four substantial monuments. Each corner monument consists of a 2" x 2" x 4' wooden post with aluminum tags attached, scribed with claim name and corner description, set one foot in the ground. The boundaries can be readily traced by beginning at corner No. 1, the NE corner:

thence 600 feet south to the SE corner, corner No. 2,
thence 1500 feet west to the SW corner, corner No. 3,
thence 600 feet north to the NW corner, corner No. 4,
thence 1500 feet east to the NE corner, corner No. 1, the point of beginning.

Said claim is located in the:

NE 1/4 of section _____,
SE 1/4 of section 32, T.28N, R.49E,
NW 1/4 of section _____,
SW 1/4 of section 32, T.28N, R.49E,
M.D.M., Eureka County, State of Nevada.

The boundaries of said claim were defined by law within sixty days from the date of posting of the Notice of Location. The location work, consisting of the making and filing of maps and the payment of fees prescribed by NRS 517.040, was completed by the date of recordation of this certificate.

Discoverer, Locator and Claimant:
Barrick Gold U.S. Inc.

by: Tasha Caple
Agent for Barrick Gold U.S. Inc.

WHEN RECORDED, RETURN TO:
Tasha Caple
Barrick Gold U.S. Inc.
293 Spruce Road
Elko, NV 89801

DOC # 0226715

01/23/2014 10:01 AM

Official Record

Recording requested By
BARRICK GOLD EXPLORATION INC

Eureka County - NV

Mike Rebaleati - Recorder

Fee: \$22.50 Page 1 of 1
RPT. Recorded By: AP
Book- 562 Page- 0067

This document does not contain any personal information (as defined by NRS 603A.040).

CERTIFICATE OF LOCATION

Lode Mining Claim



0226715

NOTICE IS HEREBY GIVEN that **Barrick Gold U.S. Inc.**, 460 West 50 North, Suite 500, Salt Lake City, UT 84101, hereby claims under and pursuant to the laws of the State of Nevada and of the laws of the United States of America the following described **LODE MINING CLAIM**:

The name of the claim is the MTB 307.
This claim was located on 10/27/2013, by posting a Location Notice at the discovery monument.

The length of the claim is 10 feet in a East direction and 1490 feet in the opposite direction from the monument where the Location Notice is posted, and the width is 300 feet on each side of the center of the vein or lode, comprising in all 1500 feet in length and 600 feet in width, and generally following a Easterly-Westerly course.

The exterior boundaries are distinctly marked by four substantial monuments. Each corner monument consists of a 2" x 2" x 4' wooden post with aluminum tags attached, scribed with claim name and corner description, set one foot in the ground. The boundaries can be readily traced by beginning at corner No. 1, the NE corner:

thence 600 feet south to the SE corner, corner No. 2,
thence 1500 feet west to the SW corner, corner No. 3,
thence 600 feet north to the NW corner, corner No. 4,
thence 1500 feet east to the NE corner, corner No. 1, the point of beginning.

Said claim is located in the:

NE 1/4 of section _____,
SE 1/4 of section _____,
NW 1/4 of section 8, T.27N, R.49E,
SW 1/4 of section 32, T.28N, R.49E,
M.D.M., Eureka County, State of Nevada.

The boundaries of said claim were defined by law within sixty days from the date of posting of the Notice of Location. The location work, consisting of the making and filing of maps and the payment of fees prescribed by NRS 517.040, was completed by the date of recordation of this certificate.

Discoverer, Locator and Claimant:
Barrick Gold U.S. Inc.

by: Tasha Caple
Agent for Barrick Gold U.S. Inc.

WHEN RECORDED, RETURN TO:

Tasha Caple
Barrick Gold U.S. Inc.
293 Spruce Road
Elko, NV 89801

This document does not contain any personal information (as defined by NRS 603A.040).

DOC # 0226716

01/23/2014 10:01 AM

Official Record

Recording requested By
BARRICK GOLD EXPLORATION INC.

Eureka County - NV
Mike Rebaleati - Recorder

Fee \$22.50 Page 1 of 1
RPTT: Recorded By AP
Book- 562 Page- 0068



CERTIFICATE OF LOCATION

Lode Mining Claim

NOTICE IS HEREBY GIVEN that **Barrick Gold U.S. Inc.**, 460 West 50 North, Suite 500, Salt Lake City, UT 84101, hereby claims under and pursuant to the laws of the State of Nevada and of the laws of the United States of America the following described **LODE MINING CLAIM**:

The name of the claim is the MTB 308.
This claim was located on 10/27/2013, by posting a Location Notice at the discovery monument.

The length of the claim is 1490 feet in a East direction and 10 feet in the opposite direction from the monument where the Location Notice is posted, and the width is 300 feet on each side of the center of the vein or lode, comprising in all 1500 feet in length and 600 feet in width, and generally following a Easterly-Westerly course.

The exterior boundaries are distinctly marked by four substantial monuments. Each corner monument consists of a 2" x 2" x 4' wooden post with aluminum tags attached, scribed with claim name and corner description, set one foot in the ground. The boundaries can be readily traced by beginning at corner No. 1, the NE corner:

thence 600 feet south to the SE corner, corner No. 2,
thence 1500 feet west to the SW corner, corner No. 3,
thence 600 feet north to the NW corner, corner No. 4,
thence 1500 feet east to the NE corner, corner No. 1, the point of beginning.

Said claim is located in the:

NE 1/4 of section 8, T.27N, R.49E,
SE 1/4 of section 32, T.28N, R.49E,
NW 1/4 of section 8, T.27N, R.49E,
SW 1/4 of section 32, T.28N, R.49E,
M.D.M., Eureka County, State of Nevada.

The boundaries of said claim were defined by law within sixty days from the date of posting of the Notice of Location. The location work, consisting of the making and filing of maps and the payment of fees prescribed by NRS 517.040, was completed by the date of recordation of this certificate.

Discoverer, Locator and Claimant:
Barrick Gold U.S. Inc.

by: Tasha Caple
Agent for Barrick Gold U.S. Inc.

WHEN RECORDED, RETURN TO:
Tasha Caple
Barrick Gold U.S. Inc.
293 Spruce Road
Elko, NV 89801

DOC # 0226717

01/23/2014 10:01 AM

Official Record

Recording requested By
BARRICK GOLD EXPLORATION INC.

Eureka County - NV

Mike Rebaleati - Recorder

Fee: \$22.50

Page 1 of 1

RPTT:

Recorded By: AP

Book- 562 Page- 0069

This document does not contain any personal information (as defined by NRS 603A.040).

CERTIFICATE OF LOCATION

Lode Mining Claim



NOTICE IS HEREBY GIVEN that **Barrick Gold U.S. Inc.**, 460 West 50 North, Suite 500, Salt Lake City, UT 84101, hereby claims under and pursuant to the laws of the State of Nevada and of the laws of the United States of America the following described **LODE MINING CLAIM**:

The name of the claim is the MTB 309.
This claim was located on 10/27/2013, by posting a Location Notice at the discovery monument.

The length of the claim is 10 feet in a East direction and 1490 feet in the opposite direction from the monument where the Location Notice is posted, and the width is 300 feet on each side of the center of the vein or lode, comprising in all 1500 feet in length and 600 feet in width, and generally following a Easterly-Westerly course.

The exterior boundaries are distinctly marked by four substantial monuments. Each corner monument consists of a 2" x 2" x 4' wooden post with aluminum tags attached, scribed with claim name and corner description, set one foot in the ground. The boundaries can be readily traced by beginning at corner No. 1, the NE corner:

thence 600 feet south to the SE corner, corner No. 2,
thence 1500 feet west to the SW corner, corner No. 3,
thence 600 feet north to the NW corner, corner No. 4,
thence 1500 feet east to the NE corner, corner No. 1, the point of beginning.

Said claim is located in the:

NE 1/4 of section _____,
SE 1/4 of section _____,
NW 1/4 of section 8, T.27N, R.49E,
SW 1/4 of section _____,
M.D.M., Eureka County, State of Nevada.

The boundaries of said claim were defined by law within sixty days from the date of posting of the Notice of Location. The location work, consisting of the making and filing of maps and the payment of fees prescribed by NRS 517.040, was completed by the date of recordation of this certificate.

Discoverer, Locator and Claimant:
Barrick Gold U.S. Inc.

by: Tasha Caple
Agent for Barrick Gold U.S. Inc.

WHEN RECORDED, RETURN TO:
Tasha Caple
Barrick Gold U.S. Inc.
293 Spruce Road
Elko, NV 89801

DOC # 0226718

01/23/2014 10:01 AM

Official Record

Recording requested By
BARRICK GOLD EXPLORATION INC

Eureka County - NV
Mike Rebaleati - Recorder

Fee: \$22.50 Page 1 of 1
RPTT: Recorded By: AP
Book- 562 Page- 0070

This document does not contain any personal information (as defined by NRS 603A.040).

CERTIFICATE OF LOCATION

Lode Mining Claim



0226718

NOTICE IS HEREBY GIVEN that **Barrick Gold U.S. Inc.**, 460 West 50 North, Suite 500, Salt Lake City, UT 84101, hereby claims under and pursuant to the laws of the State of Nevada and of the laws of the United States of America the following described LODE MINING CLAIM:

The name of the claim is the MTB 310.
This claim was located on 10/27/2013, by posting a Location Notice at the discovery monument.

The length of the claim is 1490 feet in a East direction and 10 feet in the opposite direction from the monument where the Location Notice is posted, and the width is 300 feet on each side of the center of the vein or lode, comprising in all 1500 feet in length and 600 feet in width, and generally following a Easterly-Westerly course.

The exterior boundaries are distinctly marked by four substantial monuments. Each corner monument consists of a 2" x 2" x 4' wooden post with aluminum tags attached, scribed with claim name and corner description, set one foot in the ground. The boundaries can be readily traced by beginning at corner No. 1, the NE corner:

thence 600 feet south to the SE corner, corner No. 2,
thence 1500 feet west to the SW corner, corner No. 3,
thence 600 feet north to the NW corner, corner No. 4,
thence 1500 feet east to the NE corner, corner No. 1, the point of beginning.

Said claim is located in the:

NE 1/4 of section 8, T.27N, R.49E,
SE 1/4 of section _____,
NW 1/4 of section 8, T.27N, R.49E,
SW 1/4 of section _____,
M.D.M., Eureka County, State of Nevada.

The boundaries of said claim were defined by law within sixty days from the date of posting of the Notice of Location. The location work, consisting of the making and filing of maps and the payment of fees prescribed by NRS 517.040, was completed by the date of recordation of this certificate.

Discoverer, Locator and Claimant:
Barrick Gold U.S. Inc.

by: Tasha Caple
Agent for Barrick Gold U.S. Inc.

WHEN RECORDED, RETURN TO:
Tasha Caple
Barrick Gold U.S. Inc.
293 Spruce Road
Eiko, NV 89801

This document does not contain any personal information (as defined by NRS 603A.040).

DOC # 0226719

01/23/2014 10 01 AM

Official Record

Recording requested By
BARRICK GOLD EXPLORATION INC.

Eureka County - NV

Mike Rebaleati - Recorder

Fee: \$22.50

Page 1 of 1

RPTT

Recorded By: AP

Book- 562 Page- 0071



CERTIFICATE OF LOCATION

Lode Mining Claim

NOTICE IS HEREBY GIVEN that **Barrick Gold U.S. Inc.**, 460 West 50 North, Suite 500, Salt Lake City, UT 84101, hereby claims under and pursuant to the laws of the State of Nevada and of the laws of the United States of America the following described LODE MINING CLAIM:

The name of the claim is the MTB 311.
This claim was located on 10/27/2013, by posting a Location Notice at the discovery monument.

The length of the claim is 10 feet in a East direction and 1490 feet in the opposite direction from the monument where the Location Notice is posted, and the width is 300 feet on each side of the center of the vein or lode, comprising in all 1500 feet in length and 600 feet in width, and generally following a Easterly-Westerly course.

The exterior boundaries are distinctly marked by four substantial monuments. Each corner monument consists of a 2" x 2" x 4' wooden post with aluminum tags attached, scribed with claim name and corner description, set one foot in the ground. The boundaries can be readily traced by beginning at corner No. 1, the NE corner:

thence 600 feet south to the SE corner, corner No. 2,
thence 1500 feet west to the SW corner, corner No. 3,
thence 600 feet north to the NW corner, corner No. 4,
thence 1500 feet east to the NE corner, corner No. 1, the point of beginning.

Said claim is located in the:

NE 1/4 of section _____,
SE 1/4 of section _____,
NW 1/4 of section 8, T.27N, R.49E,
SW 1/4 of section _____,
M.D.M., Eureka County, State of Nevada.

The boundaries of said claim were defined by law within sixty days from the date of posting of the Notice of Location. The location work, consisting of the making and filing of maps and the payment of fees prescribed by NRS 517.040, was completed by the date of recordation of this certificate.

Discoverer, Locator and Claimant:
Barrick Gold U.S. Inc.

by: Tasha Caple
Agent for Barrick Gold U.S. Inc.

WHEN RECORDED, RETURN TO:
Tasha Caple
Barrick Gold U.S. Inc.
293 Spruce Road
Elko, NV 89801

This document does not contain any personal information (as defined by NRS 603A.040).

DOC # 0226720

01/23/2014 10 01 AM

Official Record
Recording requested By
BARRICK GOLD EXPLORATION INC

Eureka County - NV
Mike Rebaleati - Recorder

Fee: \$22.50 Page 1 of 1
RPTT: Recorded By AP
Book- 562 Page- 0072



0226720

CERTIFICATE OF LOCATION

Lode Mining Claim

NOTICE IS HEREBY GIVEN that **Barrick Gold U.S. Inc.**, 460 West 50 North, Suite 500, Salt Lake City, UT 84101, hereby claims under and pursuant to the laws of the State of Nevada and of the laws of the United States of America the following described **LODE MINING CLAIM**:

The name of the claim is the MTB 312.

This claim was located on 10/27/2013, by posting a Location Notice at the discovery monument.

The length of the claim is 1490 feet in a East direction and 10 feet in the opposite direction from the monument where the Location Notice is posted, and the width is 300 feet on each side of the center of the vein or lode, comprising in all 1500 feet in length and 600 feet in width, and generally following a Easterly-Westerly course.

The exterior boundaries are distinctly marked by four substantial monuments. Each corner monument consists of a 2" x 2" x 4' wooden post with aluminum tags attached, scribed with claim name and corner description, set one foot in the ground. The boundaries can be readily traced by beginning at corner No. 1, the NE corner:

thence	<u>600</u>	feet	<u>south</u>	to the	<u>SE</u>	corner, corner No. 2,
thence	<u>1500</u>	feet	<u>west</u>	to the	<u>SW</u>	corner, corner No. 3,
thence	<u>600</u>	feet	<u>north</u>	to the	<u>NW</u>	corner, corner No. 4,
thence	<u>1500</u>	feet	<u>east</u>	to the	<u>NE</u>	corner, corner No. 1, the point of beginning.

Said claim is located in the:

NE 1/4 of section 8, T.27N, R.49E,
SE 1/4 of section _____,
NW 1/4 of section 8, T.27N, R.49E,
SW 1/4 of section _____,
M.D.M., Eureka County, State of Nevada.

The boundaries of said claim were defined by law within sixty days from the date of posting of the Notice of Location. The location work, consisting of the making and filing of maps and the payment of fees prescribed by NRS 517.040, was completed by the date of recordation of this certificate.

Discoverer, Locator and Claimant:
Barrick Gold U.S. Inc.

by: Tasha Caple
Agent for Barrick Gold U.S. Inc.

WHEN RECORDED, RETURN TO:
Tasha Caple
Barrick Gold U.S. Inc.
293 Spruce Road
Elko, NV 89801

DOC # 0226721

01/23/2014 10 01 AM

Official Record

Recording requested By
BARRICK GOLD EXPLORATION INC

Eureka County - NV

Mike Rebaleati - Recorder

Fee: \$22.50 Page 1 of 1
RPT: Recorded By: AP
Book- 562 Page- 0073

This document does not contain any personal information (as defined by NRS 603A.040).

CERTIFICATE OF LOCATION

Lode Mining Claim



NOTICE IS HEREBY GIVEN that **Barrick Gold U.S. Inc.**, 460 West 50 North, Suite 500, Salt Lake City, UT 84101, hereby claims under and pursuant to the laws of the State of Nevada and of the laws of the United States of America the following described **LODE MINING CLAIM**:

The name of the claim is the MTB 313.
This claim was located on 10/27/2013, by posting a Location Notice at the discovery monument.

The length of the claim is 10 feet in a East direction and 1490 feet in the opposite direction from the monument where the Location Notice is posted, and the width is 300 feet on each side of the center of the vein or lode, comprising in all 1500 feet in length and 600 feet in width, and generally following a Easterly-Westerly course.

The exterior boundaries are distinctly marked by four substantial monuments. Each corner monument consists of a 2" x 2" x 4' wooden post with aluminum tags attached, scribed with claim name and corner description, set one foot in the ground. The boundaries can be readily traced by beginning at corner No. 1, the NE corner:

thence 600 feet south to the SE corner, corner No. 2,
thence 1500 feet west to the SW corner, corner No. 3,
thence 600 feet north to the NW corner, corner No. 4,
thence 1500 feet east to the NE corner, corner No. 1, the point of beginning.

Said claim is located in the:

NE 1/4 of section _____,
SE 1/4 of section _____,
NW 1/4 of section 8, T.27N, R.49E,
SW 1/4 of section 8, T.27N, R.49E,
M.D.M., Eureka County, State of Nevada.

The boundaries of said claim were defined by law within sixty days from the date of posting of the Notice of Location. The location work, consisting of the making and filing of maps and the payment of fees prescribed by NRS 517.040, was completed by the date of recordation of this certificate.

Discoverer, Locator and Claimant:
Barrick Gold U.S. Inc.

by: Tasha Caple
Agent for Barrick Gold U.S. Inc.

WHEN RECORDED, RETURN TO:

Tasha Caple
Barrick Gold U.S. Inc.
293 Spruce Road
Elko, NV 89801

DOC # 0226722

01/23/2014 10:01 AM

Official Record

Recording requested By
BARRICK GOLD EXPLORATION INC

Eureka County - NV

Mike Rebaleati - Recorder

Fee: \$22.50 Page 1 of 1

RPTT Recorded By: AP

Book- 562 Page- 0074

This document does not contain any personal information (as defined by NRS 603A.040).

CERTIFICATE OF LOCATION

Lode Mining Claim



0226722

NOTICE IS HEREBY GIVEN that **Barrick Gold U.S. Inc.**, 460 West 50 North, Suite 500, Salt Lake City, UT 84101, hereby claims under and pursuant to the laws of the State of Nevada and of the laws of the United States of America the following described LODE MINING CLAIM:

The name of the claim is the MTB 314.

This claim was located on 10/27/2013, by posting a Location Notice at the discovery monument.

The length of the claim is 1490 feet in a East direction and 10 feet in the opposite direction from the monument where the Location Notice is posted, and the width is 300 feet on each side of the center of the vein or lode, comprising in all 1500 feet in length and 600 feet in width, and generally following a Easterly-Westerly course.

The exterior boundaries are distinctly marked by four substantial monuments. Each corner monument consists of a 2" x 2" x 4' wooden post with aluminum tags attached, scribed with claim name and corner description, set one foot in the ground. The boundaries can be readily traced by beginning at corner No. 1, the NE corner:

thence	<u>600</u>	feet	<u>south</u>	to the	<u>SE</u>	corner, corner No. 2,
thence	<u>1500</u>	feet	<u>west</u>	to the	<u>SW</u>	corner, corner No. 3,
thence	<u>600</u>	feet	<u>north</u>	to the	<u>NW</u>	corner, corner No. 4,
thence	<u>1500</u>	feet	<u>east</u>	to the	<u>NE</u>	corner, corner No. 1, the point of beginning.

Said claim is located in the:

NE 1/4 of section 8, T.27N, R.49E,
 SE 1/4 of section 8, T.27N, R.49E,
 NW 1/4 of section 8, T.27N, R.49E,
 SW 1/4 of section 8, T.27N, R.49E,
 M.D.M., Eureka County, State of Nevada.

The boundaries of said claim were defined by law within sixty days from the date of posting of the Notice of Location. The location work, consisting of the making and filing of maps and the payment of fees prescribed by NRS 517.040, was completed by the date of recordation of this certificate.

Discoverer, Locator and Claimant:

Barrick Gold U.S. Inc.

by: Tasha Caple
Agent for Barrick Gold U.S. Inc.

WHEN RECORDED, RETURN TO:

Tasha Caple
Barrick Gold U.S. Inc.
293 Spruce Road
Elko, NV 89801

This document does not contain any personal information (as defined by NRS 603A.040).

DOC # 0226723

01/23/2014 10:01 AM
Official Record

Recording requested by
BARRICK GOLD EXPLORATION INC

Eureka County - NV

Mike Rebaleati - Recorder

Fee: \$22.50 Page 1 of 1

RPTT Recorded By: AP

Book- 562 Page- 0075



CERTIFICATE OF LOCATION

Lode Mining Claim

NOTICE IS HEREBY GIVEN that **Barrick Gold U.S. Inc.**, 460 West 50 North, Suite 500, Salt Lake City, UT 84101, hereby claims under and pursuant to the laws of the State of Nevada and of the laws of the United States of America the following described **LODE MINING CLAIM**:

The name of the claim is the MTB 315.

This claim was located on 10/27/2013, by posting a Location Notice at the discovery monument.

The length of the claim is 10 feet in a East direction and 1490 feet in the opposite direction from the monument where the Location Notice is posted, and the width is 300 feet on each side of the center of the vein or lode, comprising in all 1500 feet in length and 600 feet in width, and generally following a Easterly-Westerly course.

The exterior boundaries are distinctly marked by four substantial monuments. Each corner monument consists of a 2" x 2" x 4' wooden post with aluminum tags attached, scribed with claim name and corner description, set one foot in the ground. The boundaries can be readily traced by beginning at corner No. 1, the NE corner:

thence	<u>600</u>	feet	<u>south</u>	to the	<u>SE</u>	corner, corner No. 2,
thence	<u>1500</u>	feet	<u>west</u>	to the	<u>SW</u>	corner, corner No. 3,
thence	<u>600</u>	feet	<u>north</u>	to the	<u>NW</u>	corner, corner No. 4,
thence	<u>1500</u>	feet	<u>east</u>	to the	<u>NE</u>	corner, corner No. 1, the point of beginning.

Said claim is located in the:

NE 1/4 of section _____,
SE 1/4 of section _____,
NW 1/4 of section _____,
SW 1/4 of section 8, T.27N, R.49E,
M.D.M., Eureka County, State of Nevada.

The boundaries of said claim were defined by law within sixty days from the date of posting of the Notice of Location. The location work, consisting of the making and filing of maps and the payment of fees prescribed by NRS 517.040, was completed by the date of recordation of this certificate.

Discoverer, Locator and Claimant:

Barrick Gold U.S. Inc.

by: Tasha Caple
Agent for Barrick Gold U.S. Inc.

WHEN RECORDED, RETURN TO:
Tasha Caple
Barrick Gold U.S. Inc.
293 Spruce Road
Elko, NV 89801

This document does not contain any personal information (as defined by NRS 603A.040).

DOC # 0226724

01/23/2014 10:01 AM

Official Record

Recording requested By
BARRICK GOLD EXPLORATION INC

Eureka County - NV

Mike Rebaleati - Recorder

Fee \$22.50

Page 1 of 1

RPTT:

Recorded By AP

Book- 562 Page- 0076



CERTIFICATE OF LOCATION

Lode Mining Claim

NOTICE IS HEREBY GIVEN that **Barrick Gold U.S. Inc.**, 460 West 50 North, Suite 500, Salt Lake City, UT 84101, hereby claims under and pursuant to the laws of the State of Nevada and of the laws of the United States of America the following described LODE MINING CLAIM:

The name of the claim is the MTB 316.

This claim was located on 10/27/2013, by posting a Location Notice at the discovery monument.

The length of the claim is 1490 feet in a East direction and 10 feet in the opposite direction from the monument where the Location Notice is posted, and the width is 300 feet on each side of the center of the vein or lode, comprising in all 1500 feet in length and 600 feet in width, and generally following a Easterly-Westerly course.

The exterior boundaries are distinctly marked by four substantial monuments. Each corner monument consists of a 2" x 2" x 4' wooden post with aluminum tags attached, scribed with claim name and corner description, set one foot in the ground. The boundaries can be readily traced by beginning at corner No. 1, the NE corner:

thence	<u>600</u>	feet	<u>south</u>	to the	<u>SE</u>	corner, corner No. 2,
thence	<u>1500</u>	feet	<u>west</u>	to the	<u>SW</u>	corner, corner No. 3,
thence	<u>600</u>	feet	<u>north</u>	to the	<u>NW</u>	corner, corner No. 4,
thence	<u>1500</u>	feet	<u>east</u>	to the	<u>NE</u>	corner, corner No. 1, the point of beginning.

Said claim is located in the:

NE 1/4 of section _____,
SE 1/4 of section 8, T.27N, R.49E,
NW 1/4 of section _____,
SW 1/4 of section 8, T.27N, R.49E,
M.D.M., Eureka County, State of Nevada.

The boundaries of said claim were defined by law within sixty days from the date of posting of the Notice of Location. The location work, consisting of the making and filing of maps and the payment of fees prescribed by NRS 517.040, was completed by the date of recordation of this certificate.

Discoverer, Locator and Claimant:
Barrick Gold U.S. Inc.

by:

Tasha Caple
Agent for Barrick Gold U.S. Inc.

WHEN RECORDED, RETURN TO:
Tasha Caple
Barrick Gold U.S. Inc.
293 Spruce Road
Elko, NV 89801

This document does not contain any personal information (as defined by NRS 603A.040).

DOC # 0226725

01/23/2014 10 01 AM

Official Record

Recording requested By
BARRICK GOLD EXPLORATION INC.

Eureka County - NV

Mike Rebaleati - Recorder

Fee: \$22.50 Page 1 of 1
RPIT: Recorded By: AP
Book- 562 Page- 0077



0226725

CERTIFICATE OF LOCATION

Lode Mining Claim

NOTICE IS HEREBY GIVEN that **Barrick Gold U.S. Inc.**, 460 West 50 North, Suite 500, Salt Lake City, UT 84101, hereby claims under and pursuant to the laws of the State of Nevada and of the laws of the United States of America the following described **LODE MINING CLAIM**:

The name of the claim is the MTB 317.
This claim was located on 10/27/2013, by posting a Location Notice at the discovery monument.

The length of the claim is 10 feet in a East direction and 1490 feet in the opposite direction from the monument where the Location Notice is posted, and the width is 300 feet on each side of the center of the vein or lode, comprising in all 1500 feet in length and 600 feet in width, and generally following a Easterly-Westerly course.

The exterior boundaries are distinctly marked by four substantial monuments. Each corner monument consists of a 2" x 2" x 4' wooden post with aluminum tags attached, scribed with claim name and corner description, set one foot in the ground. The boundaries can be readily traced by beginning at corner No. 1, the NE corner:

thence	<u>600</u>	feet	<u>south</u>	to the	<u>SE</u>	corner, corner No. 2,
thence	<u>1500</u>	feet	<u>west</u>	to the	<u>SW</u>	corner, corner No. 3,
thence	<u>600</u>	feet	<u>north</u>	to the	<u>NW</u>	corner, corner No. 4,
thence	<u>1500</u>	feet	<u>east</u>	to the	<u>NE</u>	corner, corner No. 1, the point of beginning.

Said claim is located in the:

NE 1/4 of section _____,
SE 1/4 of section _____,
NW 1/4 of section _____,
SW 1/4 of section 8, T.27N, R.49E,
M.D.M., Eureka County, State of Nevada.

The boundaries of said claim were defined by law within sixty days from the date of posting of the Notice of Location. The location work, consisting of the making and filing of maps and the payment of fees prescribed by NRS 517.040, was completed by the date of recordation of this certificate.

Discoverer, Locator and Claimant:
Barrick Gold U.S. Inc.

by: Tasha Caple
Agent for Barrick Gold U.S. Inc.

WHEN RECORDED, RETURN TO:
Tasha Caple
Barrick Gold U.S. Inc.
293 Spruce Road
Elko, NV 89801

This document does not contain any personal information (as defined by NRS 603A.040).

DOC # 0226726

01/23/2014 10:01 AM

Official Record

Recording requested By
BARRICK GOLD EXPLORATION INC

Eureka County - NV

Mike Rebaleati - Recorder

Fee: \$22.50 Page 1 of 1

RPTT. Recorded By: AP

Book- 562 Page- 0078



CERTIFICATE OF LOCATION

Lode Mining Claim

NOTICE IS HEREBY GIVEN that **Barrick Gold U.S. Inc.**, 460 West 50 North, Suite 500, Salt Lake City, UT 84101, hereby claims under and pursuant to the laws of the State of Nevada and of the laws of the United States of America the following described LODE MINING CLAIM:

The name of the claim is the MTB 318.

This claim was located on 10/27/2013, by posting a Location Notice at the discovery monument.

The length of the claim is 1490 feet in a East direction and 10 feet in the opposite direction from the monument where the Location Notice is posted, and the width is 300 feet on each side of the center of the vein or lode, comprising in all 1500 feet in length and 600 feet in width, and generally following a Easterly-Westerly course.

The exterior boundaries are distinctly marked by four substantial monuments. Each corner monument consists of a 2" x 2" x 4' wooden post with aluminum tags attached, scribed with claim name and corner description, set one foot in the ground. The boundaries can be readily traced by beginning at corner No. 1, the NE corner:

thence	<u>600</u>	feet	<u>south</u>	to the	<u>SE</u>	corner, corner No. 2,
thence	<u>1500</u>	feet	<u>west</u>	to the	<u>SW</u>	corner, corner No. 3,
thence	<u>600</u>	feet	<u>north</u>	to the	<u>NW</u>	corner, corner No. 4,
thence	<u>1500</u>	feet	<u>east</u>	to the	<u>NE</u>	corner, corner No. 1, the point of beginning.

Said claim is located in the:

NE 1/4 of section _____,
SE 1/4 of section 8, T.27N, R.49E,
NW 1/4 of section _____,
SW 1/4 of section 8, T.27N, R.49E,
M.D.M., Eureka County, State of Nevada.

The boundaries of said claim were defined by law within sixty days from the date of posting of the Notice of Location. The location work, consisting of the making and filing of maps and the payment of fees prescribed by NRS 517.040, was completed by the date of recordation of this certificate.

Discoverer, Locator and Claimant:
Barrick Gold U.S. Inc.

by: _____

Tasha Caple
Agent for Barrick Gold U.S. Inc.

WHEN RECORDED, RETURN TO:
Tasha Caple
Barrick Gold U.S. Inc.
293 Spruce Road
Elko, NV 89801

DOC # 0226727

01/23/2014 10:01 AM
Official Record
Recording requested by
BARRICK GOLD EXPLORATION INC

Eureka County - NV
Mike Rebaleati - Recorder
Fee: \$22.50 Page 1 of 1
RPTT Recorded By AP
Book- 562 Page- 0079

This document does not contain any personal information (as defined by NRS 603A.040).



CERTIFICATE OF LOCATION
Lode Mining Claim

NOTICE IS HEREBY GIVEN that **Barrick Gold U.S. Inc.**, 460 West 50 North, Suite 500, Salt Lake City, UT 84101, hereby claims under and pursuant to the laws of the State of Nevada and of the laws of the United States of America the following described **LODE MINING CLAIM**:

The name of the claim is the MTB 319.
This claim was located on 10/27/2013, by posting a Location Notice at the discovery monument.

The length of the claim is 10 feet in a East direction and 1490 feet in the opposite direction from the monument where the Location Notice is posted, and the width is 300 feet on each side of the center of the vein or lode, comprising in all 1500 feet in length and 600 feet in width, and generally following a Easterly-Westerly course.

The exterior boundaries are distinctly marked by four substantial monuments. Each corner monument consists of a 2" x 2" x 4' wooden post with aluminum tags attached, scribed with claim name and corner description, set one foot in the ground. The boundaries can be readily traced by beginning at corner No. 1, the NE corner:

thence	<u>600</u>	feet	<u>south</u>	to the	<u>SE</u>	corner, corner No. 2,
thence	<u>1500</u>	feet	<u>west</u>	to the	<u>SW</u>	corner, corner No. 3,
thence	<u>600</u>	feet	<u>north</u>	to the	<u>NW</u>	corner, corner No. 4,
thence	<u>1500</u>	feet	<u>east</u>	to the	<u>NE</u>	corner, corner No. 1, the point of beginning.

Said claim is located in the:

NE 1/4 of section _____,
SE 1/4 of section _____,
NW 1/4 of section _____,
SW 1/4 of section 8, T.27N, R.49E,
M.D.M., Eureka County, State of Nevada.

The boundaries of said claim were defined by law within sixty days from the date of posting of the Notice of Location. The location work, consisting of the making and filing of maps and the payment of fees prescribed by NRS 517.040, was completed by the date of recordation of this certificate.

Discoverer, Locator and Claimant:
Barrick Gold U.S. Inc.

by: Tasha Caple
Agent for Barrick Gold U.S. Inc.

WHEN RECORDED, RETURN TO:

Tasha Caple
Barrick Gold U.S. Inc.
293 Spruce Road
Elko, NV 89801

This document does not contain any personal information (as defined by NRS 603A.040).

DOC # 0226728

01/23/2014 10:01 AM

Official Record

Recording requested By
BARRICK GOLD EXPLORATION INC

Eureka County - NV
Mike Rebaleati - Recorder

Fee \$22.50 Page 1 of 1
RPTT: Recorded By AP

Book- 562 Page- 0080



0226728

CERTIFICATE OF LOCATION

Lode Mining Claim

NOTICE IS HEREBY GIVEN that **Barrick Gold U.S. Inc.**, 460 West 50 North, Suite 500, Salt Lake City, UT 84101, hereby claims under and pursuant to the laws of the State of Nevada and of the laws of the United States of America the following described **LODE MINING CLAIM**:

The name of the claim is the MTB 320.
This claim was located on 10/27/2013, by posting a Location Notice at the discovery monument.

The length of the claim is 1490 feet in a East direction and 10 feet in the opposite direction from the monument where the Location Notice is posted, and the width is 300 feet on each side of the center of the vein or lode, comprising in all 1500 feet in length and 600 feet in width, and generally following a Easterly-Westerly course.

The exterior boundaries are distinctly marked by four substantial monuments. Each corner monument consists of a 2" x 2" x 4" wooden post with aluminum tags attached, scribed with claim name and corner description, set one foot in the ground. The boundaries can be readily traced by beginning at corner No. 1, the NE corner:

thence	<u>600</u>	feet	<u>south</u>	to the	<u>SE</u>	corner, corner No. 2,
thence	<u>1500</u>	feet	<u>west</u>	to the	<u>SW</u>	corner, corner No. 3,
thence	<u>600</u>	feet	<u>north</u>	to the	<u>NW</u>	corner, corner No. 4,
thence	<u>1500</u>	feet	<u>east</u>	to the	<u>NE</u>	corner, corner No. 1, the point of beginning.

Said claim is located in the:

NE 1/4 of section _____,
SE 1/4 of section 8, T.27N, R.49E _____,
NW 1/4 of section _____,
SW 1/4 of section 8, T.27N, R.49E _____,
M.D.M., Eureka County, State of Nevada.

The boundaries of said claim were defined by law within sixty days from the date of posting of the Notice of Location. The location work, consisting of the making and filing of maps and the payment of fees prescribed by NRS 517.040, was completed by the date of recordation of this certificate.

Discoverer, Locator and Claimant:
Barrick Gold U.S. Inc.

by: Tasha Caple
Agent for Barrick Gold U.S. Inc.

WHEN RECORDED, RETURN TO:

Tasha Caple
Barrick Gold U.S. Inc.
293 Spruce Road
Elko, NV 89801

This document does not contain any personal information (as defined by NRS 603A.040).

DOC # 0226729

01/23/2014 10:01 AM

Official Record

Recording requested By
BARRICK GOLD EXPLORATION INC.

Eureka County - NV

Mike Rebaleati - Recorder

Fee: \$22.50 Page 1 of 1
RPTT Recorded By AP
Book- 562 Page- 0081



CERTIFICATE OF LOCATION

Lode Mining Claim

NOTICE IS HEREBY GIVEN that **Barrick Gold U.S. Inc.**, 460 West 50 North, Suite 500, Salt Lake City, UT 84101, hereby claims under and pursuant to the laws of the State of Nevada and of the laws of the United States of America the following described **LODE MINING CLAIM**:

The name of the claim is the MTB 321.
This claim was located on 10/27/2013, by posting a Location Notice at the discovery monument.

The length of the claim is 10 feet in a East direction and 1490 feet in the opposite direction from the monument where the Location Notice is posted, and the width is 300 feet on each side of the center of the vein or lode, comprising in all 1500 feet in length and 600 feet in width, and generally following a Easterly-Westerly course.

The exterior boundaries are distinctly marked by four substantial monuments. Each corner monument consists of a 2" x 2" x 4' wooden post with aluminum tags attached, scribed with claim name and corner description, set one foot in the ground. The boundaries can be readily traced by beginning at corner No. 1, the NE corner:

thence 600 feet south to the SE corner, corner No. 2,
thence 1500 feet west to the SW corner, corner No. 3,
thence 600 feet north to the NW corner, corner No. 4,
thence 1500 feet east to the NE corner, corner No. 1, the point of beginning.

Said claim is located in the:

NE 1/4 of section _____,
SE 1/4 of section _____,
NW 1/4 of section _____,
SW 1/4 of section 8, T.27N, R.49E,
M.D.M., Eureka County, State of Nevada.

The boundaries of said claim were defined by law within sixty days from the date of posting of the Notice of Location. The location work, consisting of the making and filing of maps and the payment of fees prescribed by NRS 517.040, was completed by the date of recordation of this certificate.

Discoverer, Locator and Claimant:
Barrick Gold U.S. Inc.

by: Tasha Caple
Agent for Barrick Gold U.S. Inc.

WHEN RECORDED, RETURN TO:

Tasha Caple
Barrick Gold U.S. Inc.
293 Spruce Road
Elko, NV 89801

This document does not contain any personal information (as defined by NRS 603A.040).

DOC # 0226730

01/23/2014 10 01 AM

Official Record

Recording requested By
BARRICK GOLD EXPLORATION INC

Eureka County - NV

Mike Rebaleati - Recorder

Fee: \$22.50 Page 1 of 1

RPTT. Recorded By: AP

Book- 562 Page- 0092

CERTIFICATE OF LOCATION

Lode Mining Claim



0226730

NOTICE IS HEREBY GIVEN that **Barrick Gold U.S. Inc.**, 460 West 50 North, Suite 500, Salt Lake City, UT 84101, hereby claims under and pursuant to the laws of the State of Nevada and of the laws of the United States of America the following described **LODE MINING CLAIM**:

The name of the claim is the MTB 322.

This claim was located on 10/27/2013, by posting a Location Notice at the discovery monument.

The length of the claim is 1490 feet in a East direction and 10 feet in the opposite direction from the monument where the Location Notice is posted, and the width is 300 feet on each side of the center of the vein or lode, comprising in all 1500 feet in length and 600 feet in width, and generally following a Easterly-Westerly course.

The exterior boundaries are distinctly marked by four substantial monuments. Each corner monument consists of a 2" x 2" x 4" wooden post with aluminum tags attached, scribed with claim name and corner description, set one foot in the ground. The boundaries can be readily traced by beginning at corner No. 1, the NE corner:

thence	<u>600</u>	feet	<u>south</u>	to the	<u>SE</u>	corner, corner No. 2,
thence	<u>1500</u>	feet	<u>west</u>	to the	<u>SW</u>	corner, corner No. 3,
thence	<u>600</u>	feet	<u>north</u>	to the	<u>NW</u>	corner, corner No. 4,
thence	<u>1500</u>	feet	<u>east</u>	to the	<u>NE</u>	corner, corner No. 1, the point of beginning.

Said claim is located in the:

NE 1/4 of section _____,
SE 1/4 of section 8, T.27N, R.49E,
NW 1/4 of section _____,
SW 1/4 of section 8, T.27N, R.49E,
M.D.M., Eureka County, State of Nevada.

The boundaries of said claim were defined by law within sixty days from the date of posting of the Notice of Location. The location work, consisting of the making and filing of maps and the payment of fees prescribed by NRS 517.040, was completed by the date of recordation of this certificate.

Discoverer, Locator and Claimant:
Barrick Gold U.S. Inc.

by: Tasha Caple
Agent for Barrick Gold U.S. Inc.

WHEN RECORDED, RETURN TO:
Tasha Caple
Barrick Gold U.S. Inc.
293 Spruce Road
Elko, NV 89801

DOC # 0226731

01/23/2014 10:01 AM

Official Record

Recording requested By
BARRICK GOLD EXPLORATION INC.

Eureka County - NV

Mike Rebaleati - Recorder

Fee \$22.50 Page 1 of 1
RPTT Recorded By AP
Book- 562 Page- 0083

This document does not contain any personal information (as defined by NRS 603A.040).

CERTIFICATE OF LOCATION

Lode Mining Claim



NOTICE IS HEREBY GIVEN that **Barrick Gold U.S. Inc.**, 460 West 50 North, Suite 500, Salt Lake City, UT 84101, hereby claims under and pursuant to the laws of the State of Nevada and of the laws of the United States of America the following described LODE MINING CLAIM:

The name of the claim is the MTB 323.
This claim was located on 10/27/2013, by posting a Location Notice at the discovery monument.

The length of the claim is 10 feet in a East direction and 1490 feet in the opposite direction from the monument where the Location Notice is posted, and the width is 300 feet on each side of the center of the vein or lode, comprising in all 1500 feet in length and 600 feet in width, and generally following a Easterly-Westerly course.

The exterior boundaries are distinctly marked by four substantial monuments. Each corner monument consists of a 2" x 2" x 4' wooden post with aluminum tags attached, scribed with claim name and corner description, set one foot in the ground. The boundaries can be readily traced by beginning at corner No. 1, the NE corner:

thence 600 feet south to the SE corner, corner No. 2,
thence 1500 feet west to the SW corner, corner No. 3,
thence 600 feet north to the NW corner, corner No. 4,
thence 1500 feet east to the NE corner, corner No. 1, the point of beginning.

Said claim is located in the:

NE 1/4 of section _____,
SE 1/4 of section _____,
NW 1/4 of section 17, T.27N, R.49E,
SW 1/4 of section 8, T.27N, R.49E,
M.D.M., Eureka County, State of Nevada.

The boundaries of said claim were defined by law within sixty days from the date of posting of the Notice of Location. The location work, consisting of the making and filing of maps and the payment of fees prescribed by NRS 517.040, was completed by the date of recordation of this certificate.

Discoverer, Locator and Claimant:
Barrick Gold U.S. Inc.

by: Tasha Caple
Agent for Barrick Gold U.S. Inc.

WHEN RECORDED, RETURN TO:
Tasha Caple
Barrick Gold U.S. Inc.
293 Spruce Road
Elko, NV 89801

DOC # 0226732

01/23/2014 10:01 AM

Official Record

Recording requested By
BARRICK GOLD EXPLORATION INC

Eureka County - NV

Mike Rebaleati - Recorder

Fee \$22.50

Page 1 of 1

RPTT

Recorded By: AP

Book- 562 Page- 0084

This document does not contain any personal information (as defined by NRS 603A.040).

CERTIFICATE OF LOCATION

Lode Mining Claim



NOTICE IS HEREBY GIVEN that **Barrick Gold U.S. Inc.**, 460 West 50 North, Suite 500, Salt Lake City, UT 84101, hereby claims under and pursuant to the laws of the State of Nevada and of the laws of the United States of America the following described **LODE MINING CLAIM**:

The name of the claim is the MTB 324.

This claim was located on 10/27/2013, by posting a Location Notice at the discovery monument.

The length of the claim is 1490 feet in a East direction and 10 feet in the opposite direction from the monument where the Location Notice is posted, and the width is 300 feet on each side of the center of the vein or lode, comprising in all 1500 feet in length and 600 feet in width, and generally following a Easterly-Westerly course.

The exterior boundaries are distinctly marked by four substantial monuments. Each corner monument consists of a 2" x 2" x 4' wooden post with aluminum tags attached, scribed with claim name and corner description, set one foot in the ground. The boundaries can be readily traced by beginning at corner No. 1, the NE corner:

thence	<u>600</u>	feet	<u>south</u>	to the	<u>SE</u>	corner, corner No. 2,
thence	<u>1500</u>	feet	<u>west</u>	to the	<u>SW</u>	corner, corner No. 3,
thence	<u>600</u>	feet	<u>north</u>	to the	<u>NW</u>	corner, corner No. 4,
thence	<u>1500</u>	feet	<u>east</u>	to the	<u>NE</u>	corner, corner No. 1, the point of beginning.

Said claim is located in the:

NE 1/4 of section 17, T.27N, R.49E,
SE 1/4 of section 8, T.27N, R.49E,
NW 1/4 of section 17, T.27N, R.49E,
SW 1/4 of section 8, T.27N, R.49E,
M.D.M., Eureka County, State of Nevada.

The boundaries of said claim were defined by law within sixty days from the date of posting of the Notice of Location. The location work, consisting of the making and filing of maps and the payment of fees prescribed by NRS 517.040, was completed by the date of recordation of this certificate.

Discoverer, Locator and Claimant:
Barrick Gold U.S. Inc.

by:

Tasha Caple
Agent for Barrick Gold U.S. Inc.

WHEN RECORDED, RETURN TO:
Tasha Caple
Barrick Gold U.S. Inc.
293 Spruce Road
Elko, NV 89801

This document does not contain any personal information (as defined by NRS 603A.040).

DOC # 0226733

01/23/2014 10:01 AM

Official Record

Recording requested By
BARRICK GOLD EXPLORATION INC.

Eureka County - NV

Mike Rebaleati - Recorder

Fee: \$22.50 Page 1 of 1
RPTT: Recorded By: AP
Book- 562 Page- 0085

CERTIFICATE OF LOCATION

Lode Mining Claim



0226733

NOTICE IS HEREBY GIVEN that **Barrick Gold U.S. Inc.**, 460 West 50 North, Suite 500, Salt Lake City, UT 84101, hereby claims under and pursuant to the laws of the State of Nevada and of the laws of the United States of America the following described LODE MINING CLAIM:

The name of the claim is the MTB 325.
This claim was located on 10/27/2013, by posting a Location Notice at the discovery monument.

The length of the claim is 10 feet in a East direction and 1490 feet in the opposite direction from the monument where the Location Notice is posted, and the width is 300 feet on each side of the center of the vein or lode, comprising in all 1500 feet in length and 600 feet in width, and generally following a Easterly-Westerly course.

The exterior boundaries are distinctly marked by four substantial monuments. Each corner monument consists of a 2" x 2" x 4' wooden post with aluminum tags attached, scribed with claim name and corner description, set one foot in the ground. The boundaries can be readily traced by beginning at corner No. 1, the NE corner:

thence	<u>600</u>	feet	<u>south</u>	to the	<u>SE</u>	corner, corner No. 2,
thence	<u>1500</u>	feet	<u>west</u>	to the	<u>SW</u>	corner, corner No. 3,
thence	<u>600</u>	feet	<u>north</u>	to the	<u>NW</u>	corner, corner No. 4,
thence	<u>1500</u>	feet	<u>east</u>	to the	<u>NE</u>	corner, corner No. 1, the point of beginning.

Said claim is located in the:

NE 1/4 of section _____,
SE 1/4 of section _____,
NW 1/4 of section 17, T.27N, R.49E,
SW 1/4 of section _____,
M.D.M., Eureka County, State of Nevada.

The boundaries of said claim were defined by law within sixty days from the date of posting of the Notice of Location. The location work, consisting of the making and filing of maps and the payment of fees prescribed by NRS 517.040, was completed by the date of recordation of this certificate.

Discoverer, Locator and Claimant:
Barrick Gold U.S. Inc.

by:

Tasha Caple
Agent for Barrick Gold U.S. Inc.

WHEN RECORDED, RETURN TO:
Tasha Caple
Barrick Gold U.S. Inc.
293 Spruce Road
Elko, NV 89801

This document does not contain any personal information (as defined by NRS 603A.040).

DOC # 0226734

01/23/2014 10:01 AM

Official Record

Recording requested By
BARRICK GOLD EXPLORATION INC

Eureka County - NV

Mike Rebaleati - Recorder

Fee: \$22.50

Page 1 of 1

RPTT

Recorded By: AP

Book- 562 Page- 0086



0226734

CERTIFICATE OF LOCATION

Lode Mining Claim

NOTICE IS HEREBY GIVEN that **Barrick Gold U.S. Inc.**, 460 West 50 North, Suite 500, Salt Lake City, UT 84101, hereby claims under and pursuant to the laws of the State of Nevada and of the laws of the United States of America the following described **LODE MINING CLAIM**:

The name of the claim is the MTB 326.

This claim was located on 10/27/2013, by posting a Location Notice at the discovery monument.

The length of the claim is 1490 feet in a East direction and 10 feet in the opposite direction from the monument where the Location Notice is posted, and the width is 300 feet on each side of the center of the vein or lode, comprising in all 1500 feet in length and 600 feet in width, and generally following a Easterly-Westerly course.

The exterior boundaries are distinctly marked by four substantial monuments. Each corner monument consists of a 2" x 2" x 4' wooden post with aluminum tags attached, scribed with claim name and corner description, set one foot in the ground. The boundaries can be readily traced by beginning at corner No. 1, the NE corner:

thence	<u>600</u>	feet	<u>south</u>	to the	<u>SE</u>	corner, corner No. 2,
thence	<u>1500</u>	feet	<u>west</u>	to the	<u>SW</u>	corner, corner No. 3,
thence	<u>600</u>	feet	<u>north</u>	to the	<u>NW</u>	corner, corner No. 4,
thence	<u>1500</u>	feet	<u>east</u>	to the	<u>NE</u>	corner, corner No. 1, the point of beginning.

Said claim is located in the:

NE 1/4 of section 17, T.27N, R.49E,
SE 1/4 of section _____,
NW 1/4 of section 17, T.27N, R.49E,
SW 1/4 of section _____,
M.D.M., Eureka County, State of Nevada.

The boundaries of said claim were defined by law within sixty days from the date of posting of the Notice of Location. The location work, consisting of the making and filing of maps and the payment of fees prescribed by NRS 517.040, was completed by the date of recordation of this certificate.

Discoverer, Locator and Claimant:
Barrick Gold U.S. Inc.

by: Tasha Caple
Agent for Barrick Gold U.S. Inc.

WHEN RECORDED, RETURN TO:
Tasha Caple
Barrick Gold U.S. Inc.
293 Spruce Road
Elko, NV 89801

This document does not contain any personal information (as defined by NRS 603A.040).

DOC # 0226735

01/23/2014 10:01 AM

Official Record

Recording requested By
BARRICK GOLD EXPLORATION INC.

Eureka County - NV
Mike Rebaleati - Recorder

Fee: \$22.50 Page 1 of 1
RPTT Recorded By: AP
Book- 562 Page- 0087

CERTIFICATE OF LOCATION

Lode Mining Claim



NOTICE IS HEREBY GIVEN that **Barrick Gold U.S. Inc.**, 460 West 50 North, Suite 500, Salt Lake City, UT 84101, hereby claims under and pursuant to the laws of the State of Nevada and of the laws of the United States of America the following described **LODE MINING CLAIM**:

The name of the claim is the MTB 327.
This claim was located on 10/27/2013, by posting a Location Notice at the discovery monument.

The length of the claim is 10 feet in a East direction and 1490 feet in the opposite direction from the monument where the Location Notice is posted, and the width is 300 feet on each side of the center of the vein or lode, comprising in all 1500 feet in length and 600 feet in width, and generally following a Easterly-Westerly course.

The exterior boundaries are distinctly marked by four substantial monuments. Each corner monument consists of a 2" x 2" x 4" wooden post with aluminum tags attached, scribed with claim name and corner description, set one foot in the ground. The boundaries can be readily traced by beginning at corner No. 1, the NE corner:

thence	<u>600</u>	feet	<u>south</u>	to the	<u>SE</u>	corner, corner No. 2,
thence	<u>1500</u>	feet	<u>west</u>	to the	<u>SW</u>	corner, corner No. 3,
thence	<u>600</u>	feet	<u>north</u>	to the	<u>NW</u>	corner, corner No. 4,
thence	<u>1500</u>	feet	<u>east</u>	to the	<u>NE</u>	corner, corner No. 1, the point of beginning.

Said claim is located in the:

NE 1/4 of section _____,
SE 1/4 of section _____,
NW 1/4 of section 17, T.27N, R.49E,
SW 1/4 of section _____,
M.D.M., Eureka County, State of Nevada.

The boundaries of said claim were defined by law within sixty days from the date of posting of the Notice of Location. The location work, consisting of the making and filing of maps and the payment of fees prescribed by NRS 517.040, was completed by the date of recordation of this certificate.

Discoverer, Locator and Claimant:
Barrick Gold U.S. Inc.

by:

Agent for Barrick Gold U.S. Inc.

WHEN RECORDED, RETURN TO:
Tasha Caple
Barrick Gold U.S. Inc.
293 Spruce Road
Elko, NV 89801

This document does not contain any personal information (as defined by NRS 603A.040).

DOC # 0226736

01/23/2014 10:01 AM

Official Record

Recording requested By
BARRICK GOLD EXPLORATION INC.

Eureka County - NV

Mike Rebaleati - Recorder

Fee: \$22.50

Page 1 of 1

RPTT:

Recorded By: AP

Book- 562 Page- 0088



0226736

CERTIFICATE OF LOCATION

Lode Mining Claim

NOTICE IS HEREBY GIVEN that **Barrick Gold U.S. Inc.**,
460 West 50 North, Suite 500, Salt Lake City, UT 84101, hereby claims
under and pursuant to the laws of the State of Nevada and of the laws of the
United States of America the following described LODE MINING CLAIM:

The name of the claim is the MTB 328

This claim was located on 10/27/2013, by posting a Location Notice at the discovery monument.

The length of the claim is 1490 feet in a East direction and 10 feet in the opposite direction from
the monument where the Location Notice is posted, and the width is 300 feet on each side of the center of the
vein or lode, comprising in all 1500 feet in length and 600 feet in width, and generally following a Easterly-
Westerly course.

The exterior boundaries are distinctly marked by four substantial monuments. Each corner monument
consists of a 2" x 2" x 4' wooden post with aluminum tags attached, scribed with claim name and corner description,
set one foot in the ground. The boundaries can be readily traced by beginning at corner No. 1, the
NE corner:

thence	<u>600</u>	feet	<u>south</u>	to the	<u>SE</u>	corner, corner No. 2,
thence	<u>1500</u>	feet	<u>west</u>	to the	<u>SW</u>	corner, corner No. 3,
thence	<u>600</u>	feet	<u>north</u>	to the	<u>NW</u>	corner, corner No. 4,
thence	<u>1500</u>	feet	<u>east</u>	to the	<u>NE</u>	corner, corner No. 1, the point of beginning.

Said claim is located in the:

NE 1/4 of section 17, T.27N, R.49E,

SE 1/4 of section _____,

NW 1/4 of section 17, T.27N, R.49E,

SW 1/4 of section _____,

M.D.M., Eureka County, State of Nevada.

The boundaries of said claim were defined by law within sixty days from the date of posting of the Notice
of Location. The location work, consisting of the making and filing of maps and the payment of fees prescribed by
NRS 517.040, was completed by the date of recordation of this certificate.

Discoverer, Locator and Claimant:
Barrick Gold U.S. Inc.

by:

Agent for Barrick Gold U.S. Inc.

WHEN RECORDED, RETURN TO:
Tasha Caple
Barrick Gold U.S. Inc.
293 Spruce Road
Elko, NV 89801

This document does not contain any personal information (as defined by NRS 603A.040).

DOC # 0226737

01/23/2014 10:01 AM

Official Record

Recording requested By
BARRICK GOLD EXPLORATION INC

Eureka County - NV

Mike Rebaleati - Recorder

Fee: \$22.50 Page 1 of 1

RPTT Recorded By AP

Book- 562 Page- 0089



0226737

CERTIFICATE OF LOCATION

Lode Mining Claim

NOTICE IS HEREBY GIVEN that **Barrick Gold U.S. Inc.**,
460 West 50 North, Suite 500, Salt Lake City, UT 84101, hereby claims
under and pursuant to the laws of the State of Nevada and of the laws of the
United States of America the following described LODE MINING CLAIM:

The name of the claim is the MTB 329.

This claim was located on 10/27/2013, by posting a Location Notice at the discovery monument.

The length of the claim is 10 feet in a East direction and 1490 feet in the opposite direction from
the monument where the Location Notice is posted, and the width is 300 feet on each side of the center of the
vein or lode, comprising in all 1500 feet in length and 600 feet in width, and generally following a Easterly-
Westerly course.

The exterior boundaries are distinctly marked by four substantial monuments. Each corner monument
consists of a 2" x 2" x 4' wooden post with aluminum tags attached, scribed with claim name and corner description,
set one foot in the ground. The boundaries can be readily traced by beginning at corner No. 1, the
NE corner:

thence	<u>600</u>	feet	<u>south</u>	to the	<u>SE</u>	corner, corner No. 2,
thence	<u>1500</u>	feet	<u>west</u>	to the	<u>SW</u>	corner, corner No. 3,
thence	<u>600</u>	feet	<u>north</u>	to the	<u>NW</u>	corner, corner No. 4,
thence	<u>1500</u>	feet	<u>east</u>	to the	<u>NE</u>	corner, corner No. 1, the point of beginning.

Said claim is located in the:

NE 1/4 of section _____,
SE 1/4 of section _____,
NW 1/4 of section 17, T.27N, R.49E,
SW 1/4 of section _____,
M.D.M., Eureka County, State of Nevada.

The boundaries of said claim were defined by law within sixty days from the date of posting of the Notice
of Location. The location work, consisting of the making and filing of maps and the payment of fees prescribed by
NRS 517.040, was completed by the date of recordation of this certificate.

Discoverer, Locator and Claimant:
Barrick Gold U.S. Inc.

by: Tasha Caple
Agent for Barrick Gold U.S. Inc.

WHEN RECORDED, RETURN TO:
Tasha Caple
Barrick Gold U.S. Inc.
293 Spruce Road
Elko, NV 89801

This document does not contain any personal information (as defined by NRS 603A.040).

DOC # 0226738

01/23/2014 10:01 AM

Official Record

Recording requested By
BARRICK GOLD EXPLORATION INC.

Eureka County - NV

Mike Rebaleati - Recorder

Fee: \$22.50

Page 1 of 1

RPTT:

Recorded By: AP

Book- 562 Page- 0090



0226738

CERTIFICATE OF LOCATION

Lode Mining Claim

NOTICE IS HEREBY GIVEN that **Barrick Gold U.S. Inc.**, 460 West 50 North, Suite 500, Salt Lake City, UT 84101, hereby claims under and pursuant to the laws of the State of Nevada and of the laws of the United States of America the following described LODE MINING CLAIM:

The name of the claim is the MTB 330.

This claim was located on 10/27/2013, by posting a Location Notice at the discovery monument.

The length of the claim is 1490 feet in a East direction and 10 feet in the opposite direction from the monument where the Location Notice is posted, and the width is 300 feet on each side of the center of the vein or lode, comprising in all 1500 feet in length and 600 feet in width, and generally following a Easterly-Westerly course.

The exterior boundaries are distinctly marked by four substantial monuments. Each corner monument consists of a 2" x 2" x 4' wooden post with aluminum tags attached, scribed with claim name and corner description, set one foot in the ground. The boundaries can be readily traced by beginning at corner No. 1, the NE corner:

thence	<u>600</u>	feet	<u>south</u>	to the	<u>SE</u>	corner, corner No. 2,
thence	<u>1500</u>	feet	<u>west</u>	to the	<u>SW</u>	corner, corner No. 3,
thence	<u>600</u>	feet	<u>north</u>	to the	<u>NW</u>	corner, corner No. 4,
thence	<u>1500</u>	feet	<u>east</u>	to the	<u>NE</u>	corner, corner No. 1, the point of beginning.

Said claim is located in the:

NE 1/4 of section 17, T.27N, R.49E,
SE 1/4 of section _____,
NW 1/4 of section 17, T.27N, R.49E,
SW 1/4 of section _____,
M.D.M., Eureka County, State of Nevada.

The boundaries of said claim were defined by law within sixty days from the date of posting of the Notice of Location. The location work, consisting of the making and filing of maps and the payment of fees prescribed by NRS 517.040, was completed by the date of recordation of this certificate.

Discoverer, Locator and Claimant:
Barrick Gold U.S. Inc.

by:

Agent for Barrick Gold U.S. Inc.

WHEN RECORDED, RETURN TO:
Tasha Caple
Barrick Gold U.S. Inc.
293 Spruce Road
Elko, NV 89801

This document does not contain any personal information (as defined by NRS 603A.040).

DOC # 0226739

01/23/2014 10:01 AM

Official Record

Recording requested By
BARRICK GOLD EXPLORATION INC.

Eureka County - NV

Mike Rebaleati - Recorder

Fee: \$22.50 Page 1 of 1
RPTT Recorded By: AP
Book- 562 Page- 0091



0226739

CERTIFICATE OF LOCATION

Lode Mining Claim

NOTICE IS HEREBY GIVEN that **Barrick Gold U.S. Inc.**, 460 West 50 North, Suite 500, Salt Lake City, UT 84101, hereby claims under and pursuant to the laws of the State of Nevada and of the laws of the United States of America the following described LODE MINING CLAIM:

The name of the claim is the MTB 331
This claim was located on 10/27/2013, by posting a Location Notice at the discovery monument.

The length of the claim is 10 feet in a East direction and 1490 feet in the opposite direction from the monument where the Location Notice is posted, and the width is 300 feet on each side of the center of the vein or lode, comprising in all 1500 feet in length and 600 feet in width, and generally following a Easterly-Westerly course.

The exterior boundaries are distinctly marked by four substantial monuments. Each corner monument consists of a 2" x 2" x 4' wooden post with aluminum tags attached, scribed with claim name and corner description, set one foot in the ground. The boundaries can be readily traced by beginning at corner No. 1, the NE corner:

thence	<u>600</u>	feet	<u>south</u>	to the	<u>SE</u>	corner, corner No. 2,
thence	<u>1500</u>	feet	<u>west</u>	to the	<u>SW</u>	corner, corner No. 3,
thence	<u>600</u>	feet	<u>north</u>	to the	<u>NW</u>	corner, corner No. 4,
thence	<u>1500</u>	feet	<u>east</u>	to the	<u>NE</u>	corner, corner No. 1, the point of beginning.

Said claim is located in the:

NE 1/4 of section _____,
SE 1/4 of section _____,
NW 1/4 of section 17, T.27N, R.49E,
SW 1/4 of section 17, T.27N, R.49E,
M.D.M., Eureka County, State of Nevada.

The boundaries of said claim were defined by law within sixty days from the date of posting of the Notice of Location. The location work, consisting of the making and filing of maps and the payment of fees prescribed by NRS 517.040, was completed by the date of recordation of this certificate.

Discoverer, Locator and Claimant:
Barrick Gold U.S. Inc.

by: Tasha Caple
Agent for Barrick Gold U.S. Inc.

WHEN RECORDED, RETURN TO:
Tasha Caple
Barrick Gold U.S. Inc.
293 Spruce Road
Elko, NV 89801

This document does not contain any personal information (as defined by NRS 603A.040).

DOC # 0226740

01/23/2014 10:01 AM

Official Record

Recording requested By
BARRICK GOLD EXPLORATION INC

Eureka County - NV

Mike Rebaleati - Recorder

Fee: \$22.50 Page 1 of 1

RPTT: Recorded By AP

Book- 562 Page- 0092



0226740

CERTIFICATE OF LOCATION

Lode Mining Claim

NOTICE IS HEREBY GIVEN that **Barrick Gold U.S. Inc.**, 460 West 50 North, Suite 500, Salt Lake City, UT 84101, hereby claims under and pursuant to the laws of the State of Nevada and of the laws of the United States of America the following described LODE MINING CLAIM:

The name of the claim is the MTB 332.
This claim was located on 10/27/2013, by posting a Location Notice at the discovery monument.

The length of the claim is 1490 feet in a East direction and 10 feet in the opposite direction from the monument where the Location Notice is posted, and the width is 300 feet on each side of the center of the vein or lode, comprising in all 1500 feet in length and 600 feet in width, and generally following a Easterly-Westerly course.

The exterior boundaries are distinctly marked by four substantial monuments. Each corner monument consists of a 2" x 2" x 4' wooden post with aluminum tags attached, scribed with claim name and corner description, set one foot in the ground. The boundaries can be readily traced by beginning at corner No. 1, the NE corner:

thence	<u>600</u>	feet	<u>south</u>	to the	<u>SE</u>	corner, corner No. 2,
thence	<u>1500</u>	feet	<u>west</u>	to the	<u>SW</u>	corner, corner No. 3,
thence	<u>600</u>	feet	<u>north</u>	to the	<u>NW</u>	corner, corner No. 4,
thence	<u>1500</u>	feet	<u>east</u>	to the	<u>NE</u>	corner, corner No. 1, the point of beginning.

Said claim is located in the:

NE 1/4 of section 17, T.27N, R.49E,
SE 1/4 of section 17, T.27N, R.49E,
NW 1/4 of section 17, T.27N, R.49E,
SW 1/4 of section 17, T.27N, R.49E,
M.D.M., Eureka County, State of Nevada.

The boundaries of said claim were defined by law within sixty days from the date of posting of the Notice of Location. The location work, consisting of the making and filing of maps and the payment of fees prescribed by NRS 517.040, was completed by the date of recordation of this certificate.

Discoverer, Locator and Claimant:
Barrick Gold U.S. Inc.

by: Tasha Caple
Agent for Barrick Gold U.S. Inc.

WHEN RECORDED, RETURN TO:
Tasha Caple
Barrick Gold U.S. Inc.
293 Spruce Road
Elko, NV 89801

This document does not contain any personal information (as defined by NRS 603A.040).

DOC # 0226741

01/23/2014 10:01 AM

Official Record

Recording requested By
BARRICK GOLD EXPLORATION INC

Eureka County - NV

Mike Rebaleati - Recorder

Fee: \$22.50 Page 1 of 1
RPTT Recorded By: AP
Book- 562 Page- 0093

CERTIFICATE OF LOCATION

Lode Mining Claim



NOTICE IS HEREBY GIVEN that **Barrick Gold U.S. Inc.**, 460 West 50 North, Suite 500, Salt Lake City, UT 84101, hereby claims under and pursuant to the laws of the State of Nevada and of the laws of the United States of America the following described LODE MINING CLAIM:

The name of the claim is the MTB 333.
This claim was located on 10/27/2013, by posting a Location Notice at the discovery monument.

The length of the claim is 750 feet in a East direction and 750 feet in the opposite direction from the monument where the Location Notice is posted, and the width is 300 feet on each side of the center of the vein or lode, comprising in all 1500 feet in length and 600 feet in width, and generally following a Easterly-Westerly course.

The exterior boundaries are distinctly marked by four substantial monuments. Each corner monument consists of a 2" x 2" x 4' wooden post with aluminum tags attached, scribed with claim name and corner description, set one foot in the ground. The boundaries can be readily traced by beginning at corner No. 1, the NE corner:

thence	<u>600</u>	feet	<u>south</u>	to the	<u>SE</u>	corner, corner No. 2,
thence	<u>1500</u>	feet	<u>west</u>	to the	<u>SW</u>	corner, corner No. 3,
thence	<u>600</u>	feet	<u>north</u>	to the	<u>NW</u>	corner, corner No. 4,
thence	<u>1500</u>	feet	<u>east</u>	to the	<u>NE</u>	corner, corner No. 1, the point of beginning.

Said claim is located in the:

NE 1/4 of section _____,
SE 1/4 of section _____,
NW 1/4 of section _____,
SW 1/4 of section 17, T.27N, R.49E,
M.D.M., Eureka County, State of Nevada.

The boundaries of said claim were defined by law within sixty days from the date of posting of the Notice of Location. The location work, consisting of the making and filing of maps and the payment of fees prescribed by NRS 517.040, was completed by the date of recordation of this certificate.

Discoverer, Locator and Claimant:
Barrick Gold U.S. Inc.

by: Tasha Caple
Agent for Barrick Gold U.S. Inc.

WHEN RECORDED, RETURN TO:
Tasha Caple
Barrick Gold U.S. Inc.
293 Spruce Road
Elko, NV 89801

This document does not contain any personal information (as defined by NRS 603A.040).

DOC # 0226742

01/23/2014 10:01 AM

Official Record

Recording requested By
BARRICK GOLD EXPLORATION INC

Eureka County - NV
Mike Rebaleati - Recorder

Fee: \$22.50 Page 1 of 1
RPTT: Recorded By: AP
Book- 562 Page- 0094

CERTIFICATE OF LOCATION

Lode Mining Claim



0226742

NOTICE IS HEREBY GIVEN that **Barrick Gold U.S. Inc.**, 460 West 50 North, Suite 500, Salt Lake City, UT 84101, hereby claims under and pursuant to the laws of the State of Nevada and of the laws of the United States of America the following described **LODE MINING CLAIM**:

The name of the claim is the MTB 334.
This claim was located on 10/27/2013, by posting a Location Notice at the discovery monument.

The length of the claim is 1490 feet in a East direction and 10 feet in the opposite direction from the monument where the Location Notice is posted, and the width is 100 feet on each side of the center of the vein or lode, comprising in all 1500 feet in length and 200 feet in width, and generally following a Easterly-Westerly course.

The exterior boundaries are distinctly marked by four substantial monuments. Each corner monument consists of a 2" x 2" x 4' wooden post with aluminum tags attached, scribed with claim name and corner description, set one foot in the ground. The boundaries can be readily traced by beginning at corner No. 1, the NE corner:

thence	<u>200</u>	feet	<u>south</u>	to the	<u>SE</u>	corner, corner No. 2,
thence	<u>1500</u>	feet	<u>west</u>	to the	<u>SW</u>	corner, corner No. 3,
thence	<u>200</u>	feet	<u>north</u>	to the	<u>NW</u>	corner, corner No. 4,
thence	<u>1500</u>	feet	<u>east</u>	to the	<u>NE</u>	corner, corner No. 1, the point of beginning.

Said claim is located in the:

NE 1/4 of section _____,
SE 1/4 of section 17, T.27N, R.49E,
NW 1/4 of section _____,
SW 1/4 of section 17, T.27N, R.49E,
M.D.M., Eureka County, State of Nevada.

The boundaries of said claim were defined by law within sixty days from the date of posting of the Notice of Location. The location work, consisting of the making and filing of maps and the payment of fees prescribed by NRS 517.040, was completed by the date of recordation of this certificate.

Discoverer, Locator and Claimant:
Barrick Gold U.S. Inc.

by: Tasha Caple
Agent for Barrick Gold U.S. Inc.

WHEN RECORDED, RETURN TO:
Tasha Caple
Barrick Gold U.S. Inc.
293 Spruce Road
Elko, NV 89801

This document does not contain any personal information (as defined by NRS 603A.040).

DOC # 0226743

01/23/2014 10:01 AM

Official Record

Recording requested By
BARRICK GOLD EXPLORATION INC.

Eureka County - NV

Mike Rebaleati - Recorder

Fee \$22.50

Page 1 of 1

RPTT

Recorded By AP

Book- 562 Page- 0095



0226743

CERTIFICATE OF LOCATION

Lode Mining Claim

NOTICE IS HEREBY GIVEN that **Barrick Gold U.S. Inc.**, 460 West 50 North, Suite 500, Salt Lake City, UT 84101, hereby claims under and pursuant to the laws of the State of Nevada and of the laws of the United States of America the following described LODE MINING CLAIM:

The name of the claim is the MTB 335

This claim was located on 10/27/2013, by posting a Location Notice at the discovery monument.

The length of the claim is 750 feet in a East direction and 750 feet in the opposite direction from the monument where the Location Notice is posted, and the width is 300 feet on each side of the center of the vein or lode, comprising in all 1500 feet in length and 600 feet in width, and generally following a Easterly-Westerly course.

The exterior boundaries are distinctly marked by four substantial monuments. Each corner monument consists of a 2" x 2" x 4' wooden post with aluminum tags attached, scribed with claim name and corner description, set one foot in the ground. The boundaries can be readily traced by beginning at corner No. 1, the NE corner:

thence	<u>600</u>	feet	<u>south</u>	to the	<u>SE</u>	corner, corner No. 2,
thence	<u>1500</u>	feet	<u>west</u>	to the	<u>SW</u>	corner, corner No. 3,
thence	<u>600</u>	feet	<u>north</u>	to the	<u>NW</u>	corner, corner No. 4,
thence	<u>1500</u>	feet	<u>east</u>	to the	<u>NE</u>	corner, corner No. 1, the point of beginning.

Said claim is located in the:

NE 1/4 of section _____,
SE 1/4 of section _____,
NW 1/4 of section _____,
SW 1/4 of section 17, T.27N, R.49E,
M.D.M., Eureka County, State of Nevada.

The boundaries of said claim were defined by law within sixty days from the date of posting of the Notice of Location. The location work, consisting of the making and filing of maps and the payment of fees prescribed by NRS 517.040, was completed by the date of recordation of this certificate.

Discoverer, Locator and Claimant:
Barrick Gold U.S. Inc.

by:

Agent for Barrick Gold U.S. Inc.

WHEN RECORDED, RETURN TO:
Tasha Caple
Barrick Gold U.S. Inc.
293 Spruce Road
Elko, NV 89801

This document does not contain any personal information (as defined by NRS 603A.040).

DOC # 0226744

01/23/2014 10:01 AM

Official Record

Recording requested By
BARRICK GOLD EXPLORATION INC

Eureka County - NV

Mike Rebaleati - Recorder

Fee: \$22.50

Page 1 of 1

RPTT:

Recorded By: AP

Book- 562 Page- 0096



0226744

CERTIFICATE OF LOCATION

Lode Mining Claim

NOTICE IS HEREBY GIVEN that **Barrick Gold U.S. Inc.**, 460 West 50 North, Suite 500, Salt Lake City, UT 84101, hereby claims under and pursuant to the laws of the State of Nevada and of the laws of the United States of America the following described LODE MINING CLAIM:

The name of the claim is the MTB 336.

This claim was located on 10/27/2013, by posting a Location Notice at the discovery monument.

The length of the claim is 750 feet in a East direction and 750 feet in the opposite direction from the monument where the Location Notice is posted, and the width is 300 feet on each side of the center of the vein or lode, comprising in all 1500 feet in length and 600 feet in width, and generally following a Easterly-Westerly course.

The exterior boundaries are distinctly marked by four substantial monuments. Each corner monument consists of a 2" x 2" x 4' wooden post with aluminum tags attached, scribed with claim name and corner description, set one foot in the ground. The boundaries can be readily traced by beginning at corner No. 1, the NE corner:

thence	<u>600</u>	feet	<u>south</u>	to the	<u>SE</u>	corner, corner No. 2,
thence	<u>1500</u>	feet	<u>west</u>	to the	<u>SW</u>	corner, corner No. 3,
thence	<u>600</u>	feet	<u>north</u>	to the	<u>NW</u>	corner, corner No. 4,
thence	<u>1500</u>	feet	<u>east</u>	to the	<u>NE</u>	corner, corner No. 1, the point of beginning.

Said claim is located in the:

NE 1/4 of section _____,
SE 1/4 of section _____,
NW 1/4 of section _____,
SW 1/4 of section 17, T.27N, R.49E,
M.D.M., Eureka County, State of Nevada.

The boundaries of said claim were defined by law within sixty days from the date of posting of the Notice of Location. The location work, consisting of the making and filing of maps and the payment of fees prescribed by NRS 517.040, was completed by the date of recordation of this certificate.

Discoverer, Locator and Claimant:
Barrick Gold U.S. Inc.

by: Tasha Caple
Agent for Barrick Gold U.S. Inc.

WHEN RECORDED, RETURN TO:
Tasha Caple
Barrick Gold U.S. Inc.
293 Spruce Road
Elko, NV 89801

This document does not contain any personal information (as defined by NRS 603A.040).

DOC # 0226745

01/23/2014 10 01 AM

Official Record

Recording requested By
BARRICK GOLD EXPLORATION INC

Eureka County - NV

Mike Rebaleati - Recorder

Fee: \$22.50

Page 1 of 1

RPTT:

Recorded By AP

Book- 562 Page- 0097



0226745

CERTIFICATE OF LOCATION

Lode Mining Claim

NOTICE IS HEREBY GIVEN that **Barrick Gold U.S. Inc.**, 460 West 50 North, Suite 500, Salt Lake City, UT 84101, hereby claims under and pursuant to the laws of the State of Nevada and of the laws of the United States of America the following described LODE MINING CLAIM:

The name of the claim is the MTB 337

This claim was located on 10/27/2013, by posting a Location Notice at the discovery monument.

The length of the claim is 750 feet in a East direction and 750 feet in the opposite direction from the monument where the Location Notice is posted, and the width is 300 feet on each side of the center of the vein or lode, comprising in all 1500 feet in length and 600 feet in width, and generally following a Easterly-Westerly course.

The exterior boundaries are distinctly marked by four substantial monuments. Each corner monument consists of a 2" x 2" x 4' wooden post with aluminum tags attached, scribed with claim name and corner description, set one foot in the ground. The boundaries can be readily traced by beginning at corner No. 1, the NE corner:

thence	<u>600</u>	feet	<u>south</u>	to the	<u>SE</u>	corner, corner No. 2,
thence	<u>1500</u>	feet	<u>west</u>	to the	<u>SW</u>	corner, corner No. 3,
thence	<u>600</u>	feet	<u>north</u>	to the	<u>NW</u>	corner, corner No. 4,
thence	<u>1500</u>	feet	<u>east</u>	to the	<u>NE</u>	corner, corner No. 1, the point of beginning.

Said claim is located in the:

NE 1/4 of section _____,
SE 1/4 of section _____,
NW 1/4 of section _____,
SW 1/4 of section 17, T.27N, R.49E,
M.D.M., Eureka County, State of Nevada.

The boundaries of said claim were defined by law within sixty days from the date of posting of the Notice of Location. The location work, consisting of the making and filing of maps and the payment of fees prescribed by NRS 517.040, was completed by the date of recordation of this certificate.

Discoverer, Locator and Claimant:
Barrick Gold U.S. Inc.

by: Tasha Caple
Agent for Barrick Gold U.S. Inc.

WHEN RECORDED, RETURN TO:
Tasha Caple
Barrick Gold U.S. Inc.
293 Spruce Road
Elko, NV 89801

This document does not contain any personal information (as defined by NRS 603A.040).

DOC # 0226746

01/23/2014 10:01 AM

Official Record

Recording requested By
BARRICK GOLD EXPLORATION INC

Eureka County - NV

Mike Rebaleati - Recorder

Fee: \$22.50

Page 1 of 1

RPTT

Recorded By: AP

Book- 562 Page- 0096



CERTIFICATE OF LOCATION

Lode Mining Claim

NOTICE IS HEREBY GIVEN that **Barrick Gold U.S. Inc.**, 460 West 50 North, Suite 500, Salt Lake City, UT 84101, hereby claims under and pursuant to the laws of the State of Nevada and of the laws of the United States of America the following described LODE MINING CLAIM:

The name of the claim is the MTB 338
This claim was located on 10/27/2013, by posting a Location Notice at the discovery monument.

The length of the claim is 750 feet in a East direction and 750 feet in the opposite direction from the monument where the Location Notice is posted, and the width is 300 feet on each side of the center of the vein or lode, comprising in all 1500 feet in length and 600 feet in width, and generally following a Easterly-Westerly course.

The exterior boundaries are distinctly marked by four substantial monuments. Each corner monument consists of a 2" x 2" x 4' wooden post with aluminum tags attached, scribed with claim name and corner description, set one foot in the ground. The boundaries can be readily traced by beginning at corner No. 1, the NE corner:

thence	<u>600</u>	feet	<u>south</u>	to the	<u>SE</u>	corner, corner No. 2,
thence	<u>1500</u>	feet	<u>west</u>	to the	<u>SW</u>	corner, corner No. 3,
thence	<u>600</u>	feet	<u>north</u>	to the	<u>NW</u>	corner, corner No. 4,
thence	<u>1500</u>	feet	<u>east</u>	to the	<u>NE</u>	corner, corner No. 1, the point of beginning.

Said claim is located in the:

NE 1/4 of section _____,
SE 1/4 of section _____,
NW 1/4 of section 20, T.27N, R.49E,
SW 1/4 of section 17, T.27N, R.49E,
M.D.M., Eureka County, State of Nevada.

The boundaries of said claim were defined by law within sixty days from the date of posting of the Notice of Location. The location work, consisting of the making and filing of maps and the payment of fees prescribed by NRS 517.040, was completed by the date of recordation of this certificate.

Discoverer, Locator and Claimant:
Barrick Gold U.S. Inc.

by: Tasha Caple
Agent for Barrick Gold U.S. Inc.

WHEN RECORDED, RETURN TO:
Tasha Caple
Barrick Gold U.S. Inc.
293 Spruce Road
Elko, NV 89801

This document does not contain any personal information (as defined by NRS 603A.040).

DOC # 0226747

01/23/2014 10 01 AM

Official Record

Recording requested By
BARRICK GOLD EXPLORATION INC

Eureka County - NV

Mike Rebaleati - Recorder

Fee: \$22.50

Page 1 of 1

RPTT:

Recorded By AP

Book- 562 Page- 0099



CERTIFICATE OF LOCATION

Lode Mining Claim

NOTICE IS HEREBY GIVEN that **Barrick Gold U.S. Inc.**, 460 West 50 North, Suite 500, Salt Lake City, UT 84101, hereby claims under and pursuant to the laws of the State of Nevada and of the laws of the United States of America the following described **LODE MINING CLAIM**:

The name of the claim is the MTB 339

This claim was located on 10/27/2013, by posting a Location Notice at the discovery monument.

The length of the claim is 750 feet in a East direction and 750 feet in the opposite direction from the monument where the Location Notice is posted, and the width is 300 feet on each side of the center of the vein or lode, comprising in all 1500 feet in length and 600 feet in width, and generally following a Easterly-Westerly course.

The exterior boundaries are distinctly marked by four substantial monuments. Each corner monument consists of a 2" x 2" x 4' wooden post with aluminum tags attached, scribed with claim name and corner description, set one foot in the ground. The boundaries can be readily traced by beginning at corner No. 1, the NE corner:

thence	<u>600</u>	feet	<u>south</u>	to the	<u>SE</u>	corner, corner No. 2,
thence	<u>1500</u>	feet	<u>west</u>	to the	<u>SW</u>	corner, corner No. 3,
thence	<u>600</u>	feet	<u>north</u>	to the	<u>NW</u>	corner, corner No. 4,
thence	<u>1500</u>	feet	<u>east</u>	to the	<u>NE</u>	corner, corner No. 1, the point of beginning.

Said claim is located in the:

NE 1/4 of section _____,
SE 1/4 of section _____,
NW 1/4 of section 20, T.27N, R.49E,
SW 1/4 of section _____,
M.D.M., Eureka County, State of Nevada.

The boundaries of said claim were defined by law within sixty days from the date of posting of the Notice of Location. The location work, consisting of the making and filing of maps and the payment of fees prescribed by NRS 517.040, was completed by the date of recordation of this certificate.

Discoverer, Locator and Claimant:
Barrick Gold U.S. Inc.

by:

Tasha Caple

Agent for Barrick Gold U.S. Inc.

WHEN RECORDED, RETURN TO:
Tasha Caple
Barrick Gold U.S. Inc.
293 Spruce Road
Elko, NV 89801

DOC # 0226748

01/23/2014 10:01 AM

Official Record

Recording requested By
BARRICK GOLD EXPLORATION INC.

Eureka County - NV

Mike Rebaleati - Recorder

Fee: \$22.50 Page 1 of 1

RPTT: Recorded By: AP

Book- 562 Page- 0100

This document does not contain any personal information (as defined by NRS 603A.040).



CERTIFICATE OF LOCATION

Lode Mining Claim

NOTICE IS HEREBY GIVEN that **Barrick Gold U.S. Inc.**, 460 West 50 North, Suite 500, Salt Lake City, UT 84101, hereby claims under and pursuant to the laws of the State of Nevada and of the laws of the United States of America the following described **LODE MINING CLAIM**:

The name of the claim is the MTB 340.
This claim was located on 10/27/2013, by posting a Location Notice at the discovery monument.

The length of the claim is 750 feet in a East direction and 750 feet in the opposite direction from the monument where the Location Notice is posted, and the width is 300 feet on each side of the center of the vein or lode, comprising in all 1500 feet in length and 600 feet in width, and generally following a Easterly-Westerly course.

The exterior boundaries are distinctly marked by four substantial monuments. Each corner monument consists of a 2" x 2" x 4' wooden post with aluminum tags attached, scribed with claim name and corner description, set one foot in the ground. The boundaries can be readily traced by beginning at corner No. 1, the NE corner:

thence 600 feet south to the SE corner, corner No. 2,
thence 1500 feet west to the SW corner, corner No. 3,
thence 600 feet north to the NW corner, corner No. 4,
thence 1500 feet east to the NE corner, corner No. 1, the point of beginning.

Said claim is located in the:

NE 1/4 of section _____,
SE 1/4 of section _____,
NW 1/4 of section 20, T.27N, R.49E,
SW 1/4 of section _____,
M.D.M., Eureka County, State of Nevada.

The boundaries of said claim were defined by law within sixty days from the date of posting of the Notice of Location. The location work, consisting of the making and filing of maps and the payment of fees prescribed by NRS 517.040, was completed by the date of recordation of this certificate.

Discoverer, Locator and Claimant:
Barrick Gold U.S. Inc.

by: Tasha Caple
Agent for Barrick Gold U.S. Inc.

WHEN RECORDED, RETURN TO:
Tasha Caple
Barrick Gold U.S. Inc.
293 Spruce Road
Elko, NV 89801

This document does not contain any personal information (as defined by NRS 603A.040).

DOC # 0226749

01/23/2014 10:01 AM

Official Record

Recording requested By
BARRICK GOLD EXPLORATION INC

Eureka County - NV

Mike Rebaleati - Recorder

Fee: \$22.50 Page 1 of 1
RPTT Recorded By AP
Book- 562 Page- 0101



0226749

CERTIFICATE OF LOCATION

Lode Mining Claim

NOTICE IS HEREBY GIVEN that **Barrick Gold U.S. Inc.**, 460 West 50 North, Suite 500, Salt Lake City, UT 84101, hereby claims under and pursuant to the laws of the State of Nevada and of the laws of the United States of America the following described LODE MINING CLAIM:

The name of the claim is the MTB 341.
This claim was located on 10/28/2013, by posting a Location Notice at the discovery monument.

The length of the claim is 10 feet in a East direction and 1490 feet in the opposite direction from the monument where the Location Notice is posted, and the width is 300 feet on each side of the center of the vein or lode, comprising in all 1500 feet in length and 600 feet in width, and generally following a Easterly-Westerly course.

The exterior boundaries are distinctly marked by four substantial monuments. Each corner monument consists of a 2" x 2" x 4' wooden post with aluminum tags attached, scribed with claim name and corner description, set one foot in the ground. The boundaries can be readily traced by beginning at corner No. 1, the NE corner:

thence	<u>600</u>	feet	<u>south</u>	to the	<u>SE</u>	corner, corner No. 2,
thence	<u>1500</u>	feet	<u>west</u>	to the	<u>SW</u>	corner, corner No. 3,
thence	<u>600</u>	feet	<u>north</u>	to the	<u>NW</u>	corner, corner No. 4,
thence	<u>1500</u>	feet	<u>east</u>	to the	<u>NE</u>	corner, corner No. 1, the point of beginning.

Said claim is located in the:

NE 1/4 of section 8, T.27N, R.49E,
SE 1/4 of section 32, T.28N, R.49E,
NW 1/4 of section 9, T.27N, R.49E,
SW 1/4 of section _____,
M.D.M., Eureka County, State of Nevada.

The boundaries of said claim were defined by law within sixty days from the date of posting of the Notice of Location. The location work, consisting of the making and filing of maps and the payment of fees prescribed by NRS 517.040, was completed by the date of recordation of this certificate.

Discoverer, Locator and Claimant:
Barrick Gold U.S. Inc.

by:

Tasha Caple
Agent for Barrick Gold U.S. Inc.

WHEN RECORDED, RETURN TO:
Tasha Caple
Barrick Gold U.S. Inc.
293 Spruce Road
Elko, NV 89801

DOC # 0226750

01/23/2014 10:01 AM

Official Record

Recording requested By
BARRICK GOLD EXPLORATION INC.

Eureka County - NV
Mike Rebaleati - Recorder

Fee: \$22.50 Page 1 of 1
RPTT: Recorded By AP
Book- 562 Page- 0102

This document does not contain any personal information (as defined by NRS 603A.040).

CERTIFICATE OF LOCATION

Lode Mining Claim



NOTICE IS HEREBY GIVEN that **Barrick Gold U.S. Inc.**, 460 West 50 North, Suite 500, Salt Lake City, UT 84101, hereby claims under and pursuant to the laws of the State of Nevada and of the laws of the United States of America the following described **LODE MINING CLAIM**:

The name of the claim is the MTB 342.
This claim was located on 10/28/2013, by posting a Location Notice at the discovery monument.

The length of the claim is 1490 feet in a East direction and 10 feet in the opposite direction from the monument where the Location Notice is posted, and the width is 300 feet on each side of the center of the vein or lode, comprising in all 1500 feet in length and 600 feet in width, and generally following a Easterly-Westerly course.

The exterior boundaries are distinctly marked by four substantial monuments. Each corner monument consists of a 2" x 2" x 4' wooden post with aluminum tags attached, scribed with claim name and corner description, set one foot in the ground. The boundaries can be readily traced by beginning at corner No. 1, the NE corner:

thence	<u>600</u>	feet	<u>south</u>	to the	<u>SE</u>	corner, corner No. 2,
thence	<u>1500</u>	feet	<u>west</u>	to the	<u>SW</u>	corner, corner No. 3,
thence	<u>600</u>	feet	<u>north</u>	to the	<u>NW</u>	corner, corner No. 4,
thence	<u>1500</u>	feet	<u>east</u>	to the	<u>NE</u>	corner, corner No. 1, the point of beginning.

Said claim is located in the:

NE 1/4 of section _____,
SE 1/4 of section 32, T.28N, R.49E,
NW 1/4 of section 9, T.27N, R.49E,
SW 1/4 of section 33, T.28N, R.49E,
M.D.M., Eureka County, State of Nevada.

The boundaries of said claim were defined by law within sixty days from the date of posting of the Notice of Location. The location work, consisting of the making and filing of maps and the payment of fees prescribed by NRS 517.040, was completed by the date of recordation of this certificate.

Discoverer, Locator and Claimant:
Barrick Gold U.S. Inc.

by: Tasha Caple
Agent for Barrick Gold U.S. Inc.

WHEN RECORDED, RETURN TO:
Tasha Caple
Barrick Gold U.S. Inc.
293 Spruce Road
Elko, NV 89801

This document does not contain any personal information (as defined by NRS 603A.040).

DOC # 0226751

01/23/2014 10:01 AM

Official Record

Recording requested By
BARRICK GOLD EXPLORATION INC

Eureka County - NV

Mike Rebaleati - Recorder

Fee \$22.50

Page 1 of 1

RPTT:

Recorded By: AP

Book- 562 Page- 0103



0226751

CERTIFICATE OF LOCATION

Lode Mining Claim

NOTICE IS HEREBY GIVEN that **Barrick Gold U.S. Inc.**, 460 West 50 North, Suite 500, Salt Lake City, UT 84101, hereby claims under and pursuant to the laws of the State of Nevada and of the laws of the United States of America the following described LODE MINING CLAIM:

The name of the claim is the MTB 343.

This claim was located on 10/28/2013, by posting a Location Notice at the discovery monument.

The length of the claim is 10 feet in a East direction and 1490 feet in the opposite direction from the monument where the Location Notice is posted, and the width is 300 feet on each side of the center of the vein or lode, comprising in all 1500 feet in length and 600 feet in width, and generally following a Easterly-Westerly course.

The exterior boundaries are distinctly marked by four substantial monuments. Each corner monument consists of a 2" x 2" x 4' wooden post with aluminum tags attached, scribed with claim name and corner description, set one foot in the ground. The boundaries can be readily traced by beginning at corner No. 1, the NE corner:

thence	<u>600</u>	feet	<u>south</u>	to the	<u>SE</u>	corner, corner No. 2,
thence	<u>1500</u>	feet	<u>west</u>	to the	<u>SW</u>	corner, corner No. 3,
thence	<u>600</u>	feet	<u>north</u>	to the	<u>NW</u>	corner, corner No. 4,
thence	<u>1500</u>	feet	<u>east</u>	to the	<u>NE</u>	corner, corner No. 1, the point of beginning.

Said claim is located in the:

NE 1/4 of section 8, T.27N, R.49E,
SE 1/4 of section _____,
NW 1/4 of section 9, T.27N, R.49E,
SW 1/4 of section _____,
M.D.M., Eureka County, State of Nevada.

The boundaries of said claim were defined by law within sixty days from the date of posting of the Notice of Location. The location work, consisting of the making and filing of maps and the payment of fees prescribed by NRS 517.040, was completed by the date of recordation of this certificate.

Discoverer, Locator and Claimant:

Barrick Gold U.S. Inc.

by: Tasha Caple
Agent for Barrick Gold U.S. Inc.

WHEN RECORDED, RETURN TO:
Tasha Caple
Barrick Gold U.S. Inc.
293 Spruce Road
Elko, NV 89801

This document does not contain any personal information (as defined by NRS 603A.040).

DOC # 0226752

01/23/2014 10:01 AM
Official Record
Recording requested By
BARRICK GOLD EXPLORATION INC
Eureka County - NV
Mike Rebaleati - Recorder
Fee: \$22.50 Page 1 of 1
RPTT: Recorded By AP
Book- 562 Page- 0104



CERTIFICATE OF LOCATION
Lode Mining Claim

NOTICE IS HEREBY GIVEN that **Barrick Gold U.S. Inc.**,
460 West 50 North, Suite 500, Salt Lake City, UT 84101, hereby claims
under and pursuant to the laws of the State of Nevada and of the laws of the
United States of America the following described LODE MINING CLAIM:

The name of the claim is the MTB 344.
This claim was located on 10/28/2013, by posting a Location Notice at the discovery monument.

The length of the claim is 1490 feet in a East direction and 10 feet in the opposite direction from
the monument where the Location Notice is posted, and the width is 300 feet on each side of the center of the
vein or lode, comprising in all 1500 feet in length and 600 feet in width, and generally following a Easterly-
Westerly course.

The exterior boundaries are distinctly marked by four substantial monuments. Each corner monument
consists of a 2" x 2" x 4' wooden post with aluminum tags attached, scribed with claim name and corner description,
set one foot in the ground. The boundaries can be readily traced by beginning at corner No. 1, the
NE corner:

thence	<u>600</u>	feet	<u>south</u>	to the	<u>SE</u>	corner, corner No. 2,
thence	<u>1500</u>	feet	<u>west</u>	to the	<u>SW</u>	corner, corner No. 3,
thence	<u>600</u>	feet	<u>north</u>	to the	<u>NW</u>	corner, corner No. 4,
thence	<u>1500</u>	feet	<u>east</u>	to the	<u>NE</u>	corner, corner No. 1, the point of beginning.

Said claim is located in the:

NE 1/4 of section _____,
SE 1/4 of section _____,
NW 1/4 of section 9, T.27N, R.49E,
SW 1/4 of section _____,
M.D.M., Eureka County, State of Nevada.

The boundaries of said claim were defined by law within sixty days from the date of posting of the Notice
of Location. The location work, consisting of the making and filing of maps and the payment of fees prescribed by
NRS 517.040, was completed by the date of recordation of this certificate.

Discoverer, Locator and Claimant:
Barrick Gold U.S. Inc.

by: Tasha Caple
Agent for Barrick Gold U.S. Inc.

WHEN RECORDED, RETURN TO:
Tasha Caple
Barrick Gold U.S. Inc.
293 Spruce Road
Elko, NV 89801

This document does not contain any personal information (as defined by NRS 603A.040).

DOC # 0226753

01/23/2014 10:01 AM

Official Record

Recording requested By
BARRICK GOLD EXPLORATION INC

Eureka County - NV

Mike Rebaleati - Recorder

Fee: \$22.50

Page 1 of 1

RPTT

Recorded By: AP

Book- 562 Page- 0105



0226753

CERTIFICATE OF LOCATION

Lode Mining Claim

NOTICE IS HEREBY GIVEN that **Barrick Gold U.S. Inc.**, 460 West 50 North, Suite 500, Salt Lake City, UT 84101, hereby claims under and pursuant to the laws of the State of Nevada and of the laws of the United States of America the following described LODE MINING CLAIM:

The name of the claim is the MTB 345.

This claim was located on 10/28/2013, by posting a Location Notice at the discovery monument.

The length of the claim is 10 feet in a East direction and 1490 feet in the opposite direction from the monument where the Location Notice is posted, and the width is 300 feet on each side of the center of the vein or lode, comprising in all 1500 feet in length and 600 feet in width, and generally following a Easterly-Westerly course.

The exterior boundaries are distinctly marked by four substantial monuments. Each corner monument consists of a 2" x 2" x 4' wooden post with aluminum tags attached, scribed with claim name and corner description, set one foot in the ground. The boundaries can be readily traced by beginning at corner No. 1, the NE corner:

thence	<u>600</u>	feet	<u>south</u>	to the	<u>SE</u>	corner, corner No. 2,
thence	<u>1500</u>	feet	<u>west</u>	to the	<u>SW</u>	corner, corner No. 3,
thence	<u>600</u>	feet	<u>north</u>	to the	<u>NW</u>	corner, corner No. 4,
thence	<u>1500</u>	feet	<u>east</u>	to the	<u>NE</u>	corner, corner No. 1, the point of beginning.

Said claim is located in the:

NE 1/4 of section 8, T.27N, R.49E,

SE 1/4 of section _____,

NW 1/4 of section 9, T.27N, R.49E,

SW 1/4 of section _____,

M.D.M., Eureka County, State of Nevada.

The boundaries of said claim were defined by law within sixty days from the date of posting of the Notice of Location. The location work, consisting of the making and filing of maps and the payment of fees prescribed by NRS 517.040, was completed by the date of recordation of this certificate.

Discoverer, Locator and Claimant:

Barrick Gold U.S. Inc.

by:

Agent for Barrick Gold U.S. Inc.

WHEN RECORDED, RETURN TO:
Tasha Caple
Barrick Gold U.S. Inc.
293 Spruce Road
Elko, NV 89801

This document does not contain any personal information (as defined by NRS 603A.040).

DOC # 0226754

01/23/2014 10:01 AM

Official Record

Recording requested By
BARRICK GOLD EXPLORATION INC

Eureka County - NV

Mike Rebaleati - Recorder

Fee \$22.50

Page 1 of 1

RPTT

Recorded By: AP

Book- 562 Page- 0106



0226754

CERTIFICATE OF LOCATION

Lode Mining Claim

NOTICE IS HEREBY GIVEN that **Barrick Gold U.S. Inc.**, 460 West 50 North, Suite 500, Salt Lake City, UT 84101, hereby claims under and pursuant to the laws of the State of Nevada and of the laws of the United States of America the following described LODE MINING CLAIM:

The name of the claim is the MTB 346.

This claim was located on 10/28/2013, by posting a Location Notice at the discovery monument.

The length of the claim is 1490 feet in a East direction and 10 feet in the opposite direction from the monument where the Location Notice is posted, and the width is 300 feet on each side of the center of the vein or lode, comprising in all 1500 feet in length and 600 feet in width, and generally following a Easterly-Westerly course.

The exterior boundaries are distinctly marked by four substantial monuments. Each corner monument consists of a 2" x 2" x 4' wooden post with aluminum tags attached, scribed with claim name and corner description, set one foot in the ground. The boundaries can be readily traced by beginning at corner No. 1, the NE corner:

thence 600 feet south to the SE corner, corner No. 2,
thence 1500 feet west to the SW corner, corner No. 3,
thence 600 feet north to the NW corner, corner No. 4,
thence 1500 feet east to the NE corner, corner No. 1, the point of beginning.

Said claim is located in the:

NE 1/4 of section _____,

SE 1/4 of section _____,

NW 1/4 of section 9, T.27N, R.49E,

SW 1/4 of section _____,

M.D.M., Eureka County, State of Nevada.

The boundaries of said claim were defined by law within sixty days from the date of posting of the Notice of Location. The location work, consisting of the making and filing of maps and the payment of fees prescribed by NRS 517.040, was completed by the date of recordation of this certificate.

Discoverer, Locator and Claimant:

Barrick Gold U.S. Inc.

by:

Agent for Barrick Gold U.S. Inc.

WHEN RECORDED, RETURN TO:

**Tasha Caple
Barrick Gold U.S. Inc.
293 Spruce Road
Elko, NV 89801**

This document does not contain any personal information (as defined by NRS 603A.040).

DOC # 0226755

01/23/2014 10:01 AM

Official Record

Recording requested By
BARRICK GOLD EXPLORATION INC

Eureka County - NV

Mike Rebaleati - Recorder

Fee: \$22.50

Page 1 of 1

RPTT:

Recorded By AP

Book- 562 Page- 0107



CERTIFICATE OF LOCATION

Lode Mining Claim

NOTICE IS HEREBY GIVEN that **Barrick Gold U.S. Inc.**, 460 West 50 North, Suite 500, Salt Lake City, UT 84101, hereby claims under and pursuant to the laws of the State of Nevada and of the laws of the United States of America the following described LODE MINING CLAIM:

The name of the claim is the MTB 347.
This claim was located on 10/28/2013, by posting a Location Notice at the discovery monument.

The length of the claim is 10 feet in a East direction and 1490 feet in the opposite direction from the monument where the Location Notice is posted, and the width is 300 feet on each side of the center of the vein or lode, comprising in all 1500 feet in length and 600 feet in width, and generally following a Easterly-Westerly course.

The exterior boundaries are distinctly marked by four substantial monuments. Each corner monument consists of a 2" x 2" x 4' wooden post with aluminum tags attached, scribed with claim name and corner description, set one foot in the ground. The boundaries can be readily traced by beginning at corner No. 1, the NE corner:

thence 600 feet south to the SE corner, corner No. 2,
thence 1500 feet west to the SW corner, corner No. 3,
thence 600 feet north to the NW corner, corner No. 4,
thence 1500 feet east to the NE corner, corner No. 1, the point of beginning.

Said claim is located in the:

NE 1/4 of section 8, T.27N, R.49E,
SE 1/4 of section _____,
NW 1/4 of section 9, T.27N, R.49E,
SW 1/4 of section _____,
M.D.M., Eureka County, State of Nevada.

The boundaries of said claim were defined by law within sixty days from the date of posting of the Notice of Location. The location work, consisting of the making and filing of maps and the payment of fees prescribed by NRS 517.040, was completed by the date of recordation of this certificate.

Discoverer, Locator and Claimant:
Barrick Gold U.S. Inc.

by: Tasha Caple
Agent for Barrick Gold U.S. Inc.

WHEN RECORDED, RETURN TO:
Tasha Caple
Barrick Gold U.S. Inc.
293 Spruce Road
Elko, NV 89801

DOC # 0226756

01/23/2014 10 01 AM

Official Record

Recording requested By
BARRICK GOLD EXPLORATION INC

Eureka County - NV

Mike Rebaleati - Recorder

Fee: \$22.50

Page 1 of 1

RPTT:

Recorded By: AP

Book- 562 Page- 0108

This document does not contain any personal information (as defined by NRS 603A.040).

CERTIFICATE OF LOCATION

Lode Mining Claim



NOTICE IS HEREBY GIVEN that **Barrick Gold U.S. Inc.**, 460 West 50 North, Suite 500, Salt Lake City, UT 84101, hereby claims under and pursuant to the laws of the State of Nevada and of the laws of the United States of America the following described LODE MINING CLAIM:

The name of the claim is the MTB 348

This claim was located on 10/28/2013, by posting a Location Notice at the discovery monument.

The length of the claim is 1490 feet in a East direction and 10 feet in the opposite direction from the monument where the Location Notice is posted, and the width is 300 feet on each side of the center of the vein or lode, comprising in all 1500 feet in length and 600 feet in width, and generally following a Easterly-Westerly course.

The exterior boundaries are distinctly marked by four substantial monuments. Each corner monument consists of a 2" x 2" x 4' wooden post with aluminum tags attached, scribed with claim name and corner description, set one foot in the ground. The boundaries can be readily traced by beginning at corner No. 1, the NE corner:

thence	<u>600</u>	feet	<u>south</u>	to the	<u>SE</u>	corner, corner No. 2,
thence	<u>1500</u>	feet	<u>west</u>	to the	<u>SW</u>	corner, corner No. 3,
thence	<u>600</u>	feet	<u>north</u>	to the	<u>NW</u>	corner, corner No. 4,
thence	<u>1500</u>	feet	<u>east</u>	to the	<u>NE</u>	corner, corner No. 1, the point of beginning.

Said claim is located in the:

NE 1/4 of section _____,
SE 1/4 of section _____,
NW 1/4 of section 9, T.27N, R.49E,
SW 1/4 of section _____,
M.D.M., Eureka County, State of Nevada.

The boundaries of said claim were defined by law within sixty days from the date of posting of the Notice of Location. The location work, consisting of the making and filing of maps and the payment of fees prescribed by NRS 517.040, was completed by the date of recordation of this certificate.

Discoverer, Locator and Claimant:
Barrick Gold U.S. Inc.

by:

Agent for Barrick Gold U.S. Inc.

WHEN RECORDED, RETURN TO:
Tasha Caple
Barrick Gold U.S. Inc.
293 Spruce Road
Elko, NV 89801

This document does not contain any personal information (as defined by NRS 603A.040).

DOC # 0226757

01/23/2014 10:01 AM

Official Record

Recording requested By
BARRICK GOLD EXPLORATION INC

Eureka County - NV

Mike Rebaleati - Recorder

Fee: \$22.50

Page 1 of 1

RPTT:

Recorded By: AP

Book- 562 Page- 0109



0226757

CERTIFICATE OF LOCATION

Lode Mining Claim

NOTICE IS HEREBY GIVEN that **Barrick Gold U.S. Inc.**, 460 West 50 North, Suite 500, Salt Lake City, UT 84101, hereby claims under and pursuant to the laws of the State of Nevada and of the laws of the United States of America the following described LODE MINING CLAIM:

The name of the claim is the MTB 349.

This claim was located on 10/28/2013, by posting a Location Notice at the discovery monument.

The length of the claim is 10 feet in a East direction and 1490 feet in the opposite direction from the monument where the Location Notice is posted, and the width is 300 feet on each side of the center of the vein or lode, comprising in all 1500 feet in length and 600 feet in width, and generally following a Easterly-Westerly course.

The exterior boundaries are distinctly marked by four substantial monuments. Each corner monument consists of a 2" x 2" x 4' wooden post with aluminum tags attached, scribed with claim name and corner description, set one foot in the ground. The boundaries can be readily traced by beginning at corner No. 1, the NE corner:

thence 600 feet south to the SE corner, corner No. 2,
thence 1500 feet west to the SW corner, corner No. 3,
thence 600 feet north to the NW corner, corner No. 4,
thence 1500 feet east to the NE corner, corner No. 1, the point of beginning.

Said claim is located in the:

NE 1/4 of section 8, T.27N, R.49E,

SE 1/4 of section 8, T.27N, R.49E,

NW 1/4 of section 9, T.27N, R.49E,

SW 1/4 of section 9, T.27N, R.49E,

M.D.M., Eureka County, State of Nevada.

The boundaries of said claim were defined by law within sixty days from the date of posting of the Notice of Location. The location work, consisting of the making and filing of maps and the payment of fees prescribed by NRS 517.040, was completed by the date of recordation of this certificate.

Discoverer, Locator and Claimant:

Barrick Gold U.S. Inc.

by:

Agent for Barrick Gold U.S. Inc.

WHEN RECORDED, RETURN TO:
Tasha Caple
Barrick Gold U.S. Inc.
293 Spruce Road
Elko, NV 89801

This document does not contain any personal information (as defined by NRS 603A.040).

DOC # 0226758

01/23/2014 10:01 AM

Official Record

Recording requested By
BARRICK GOLD EXPLORATION INC.

Eureka County - NV

Mike Rebaleati - Recorder

Fee \$22.50

Page 1 of 1

RPTT:

Recorded By: AP

Book- 562 Page- 0110



CERTIFICATE OF LOCATION

Lode Mining Claim

NOTICE IS HEREBY GIVEN that **Barrick Gold U.S. Inc.**, 460 West 50 North, Suite 500, Salt Lake City, UT 84101, hereby claims under and pursuant to the laws of the State of Nevada and of the laws of the United States of America the following described LODE MINING CLAIM:

The name of the claim is the MTB 350.
This claim was located on 10/28/2013, by posting a Location Notice at the discovery monument.

The length of the claim is 1490 feet in a East direction and 10 feet in the opposite direction from the monument where the Location Notice is posted, and the width is 300 feet on each side of the center of the vein or lode, comprising in all 1500 feet in length and 600 feet in width, and generally following a Easterly-Westerly course.

The exterior boundaries are distinctly marked by four substantial monuments. Each corner monument consists of a 2" x 2" x 4' wooden post with aluminum tags attached, scribed with claim name and corner description, set one foot in the ground. The boundaries can be readily traced by beginning at corner No. 1, the NE corner:

thence 600 feet south to the SE corner, corner No. 2,
thence 1500 feet west to the SW corner, corner No. 3,
thence 600 feet north to the NW corner, corner No. 4,
thence 1500 feet east to the NE corner, corner No. 1, the point of beginning.

Said claim is located in the:

NE 1/4 of section _____,
SE 1/4 of section _____,
NW 1/4 of section 9, T.27N, R.49E,
SW 1/4 of section 9, T.27N, R.49E,
M.D.M., Eureka County, State of Nevada.

The boundaries of said claim were defined by law within sixty days from the date of posting of the Notice of Location. The location work, consisting of the making and filing of maps and the payment of fees prescribed by NRS 517.040, was completed by the date of recordation of this certificate.

Discoverer, Locator and Claimant:
Barrick Gold U.S. Inc.

by: Tasha Caple
Agent for Barrick Gold U.S. Inc.

WHEN RECORDED, RETURN TO:
Tasha Caple
Barrick Gold U.S. Inc.
293 Spruce Road
Elko, NV 89801

This document does not contain any personal information (as defined by NRS 603A.040).

DOC # 0226759

01/23/2014 10:01 AM

Official Record

Recording requested by
BARRICK GOLD EXPLORATION INC

Eureka County - NV

Mike Rebaleati - Recorder

Fee \$22.50 Page 1 of 1
RPTT: Recorded By AP
Book- 562 Page- 0111



0226759

CERTIFICATE OF LOCATION

Lode Mining Claim

NOTICE IS HEREBY GIVEN that **Barrick Gold U.S. Inc.**, 460 West 50 North, Suite 500, Salt Lake City, UT 84101, hereby claims under and pursuant to the laws of the State of Nevada and of the laws of the United States of America the following described LODE MINING CLAIM:

The name of the claim is the MTB 351.
This claim was located on 10/28/2013, by posting a Location Notice at the discovery monument.

The length of the claim is 10 feet in a East direction and 1490 feet in the opposite direction from the monument where the Location Notice is posted, and the width is 300 feet on each side of the center of the vein or lode, comprising in all 1500 feet in length and 600 feet in width, and generally following a Easterly-Westerly course.

The exterior boundaries are distinctly marked by four substantial monuments. Each corner monument consists of a 2" x 2" x 4' wooden post with aluminum tags attached, scribed with claim name and corner description, set one foot in the ground. The boundaries can be readily traced by beginning at corner No. 1, the NE corner:

thence 600 feet south to the SE corner, corner No. 2,
thence 1500 feet west to the SW corner, corner No. 3,
thence 600 feet north to the NW corner, corner No. 4,
thence 1500 feet east to the NE corner, corner No. 1, the point of beginning.

Said claim is located in the:

NE 1/4 of section _____,
SE 1/4 of section 8, T.27N, R.49E,
NW 1/4 of section _____,
SW 1/4 of section 9, T.27N, R.49E,
M.D.M., Eureka County, State of Nevada.

The boundaries of said claim were defined by law within sixty days from the date of posting of the Notice of Location. The location work, consisting of the making and filing of maps and the payment of fees prescribed by NRS 517.040, was completed by the date of recordation of this certificate.

Discoverer, Locator and Claimant:
Barrick Gold U.S. Inc.

by: Tasha Caple
Agent for Barrick Gold U.S. Inc.

WHEN RECORDED, RETURN TO:
Tasha Caple
Barrick Gold U.S. Inc.
293 Spruce Road
Elko, NV 89801

This document does not contain any personal information (as defined by NRS 603A.040).

DOC # 0226760

01/23/2014 10:01 AM

Official Record

Recording requested By
BARRICK GOLD EXPLORATION INC.

Eureka County - NV

Mike Rebaleati - Recorder

Fee \$22.50

Page 1 of 1

RPTT:

Recorded By: AP

Book- 562 Page- 0112



0226760

CERTIFICATE OF LOCATION

Lode Mining Claim

NOTICE IS HEREBY GIVEN that **Barrick Gold U.S. Inc.**, 460 West 50 North, Suite 500, Salt Lake City, UT 84101, hereby claims under and pursuant to the laws of the State of Nevada and of the laws of the United States of America the following described LODE MINING CLAIM:

The name of the claim is the MTB 352.

This claim was located on 10/28/2013, by posting a Location Notice at the discovery monument.

The length of the claim is 1490 feet in a East direction and 10 feet in the opposite direction from the monument where the Location Notice is posted, and the width is 300 feet on each side of the center of the vein or lode, comprising in all 1500 feet in length and 600 feet in width, and generally following a Easterly-Westerly course.

The exterior boundaries are distinctly marked by four substantial monuments. Each corner monument consists of a 2" x 2" x 4' wooden post with aluminum tags attached, scribed with claim name and corner description, set one foot in the ground. The boundaries can be readily traced by beginning at corner No. 1, the NE corner:

thence	<u>600</u>	feet	<u>south</u>	to the	<u>SE</u>	corner, corner No. 2,
thence	<u>1500</u>	feet	<u>west</u>	to the	<u>SW</u>	corner, corner No. 3,
thence	<u>600</u>	feet	<u>north</u>	to the	<u>NW</u>	corner, corner No. 4,
thence	<u>1500</u>	feet	<u>east</u>	to the	<u>NE</u>	corner, corner No. 1, the point of beginning.

Said claim is located in the:

NE 1/4 of section _____,
SE 1/4 of section _____,
NW 1/4 of section _____,
SW 1/4 of section 9, T.27N, R.49E,
M.D.M., Eureka County, State of Nevada.

The boundaries of said claim were defined by law within sixty days from the date of posting of the Notice of Location. The location work, consisting of the making and filing of maps and the payment of fees prescribed by NRS 517.040, was completed by the date of recordation of this certificate.

Discoverer, Locator and Claimant:
Barrick Gold U.S. Inc.

by:

Tasha Caple

Agent for Barrick Gold U.S. Inc.

WHEN RECORDED, RETURN TO:
Tasha Caple
Barrick Gold U.S. Inc.
293 Spruce Road
Elko, NV 89801

This document does not contain any personal information (as defined by NRS 603A.040).

DOC # 0226761

01/23/2014 10:01 AM

Official Record

Recording requested By
BARRICK GOLD EXPLORATION INC

Eureka County - NV
Mike Rebaleati - Recorder

Fee: \$22.50 Page 1 of 1
RPTT: Recorded By: AP
Book- 562 Page- 0113

CERTIFICATE OF LOCATION

Lode Mining Claim



0226761

NOTICE IS HEREBY GIVEN that **Barrick Gold U.S. Inc.**,
460 West 50 North, Suite 500, Salt Lake City, UT 84101, hereby claims
under and pursuant to the laws of the State of Nevada and of the laws of the
United States of America the following described LODE MINING CLAIM:

The name of the claim is the MTB 353.
This claim was located on 10/28/2013, by posting a Location Notice at the discovery monument.

The length of the claim is 10 feet in a East direction and 1490 feet in the opposite direction from
the monument where the Location Notice is posted, and the width is 300 feet on each side of the center of the
vein or lode, comprising in all 1500 feet in length and 600 feet in width, and generally following a Easterly-
Westerly course.

The exterior boundaries are distinctly marked by four substantial monuments. Each corner monument
consists of a 2" x 2" x 4' wooden post with aluminum tags attached, scribed with claim name and corner description,
set one foot in the ground. The boundaries can be readily traced by beginning at corner No. 1, the
NE corner:

thence	<u>600</u>	feet	<u>south</u>	to the	<u>SE</u>	corner, corner No. 2,
thence	<u>1500</u>	feet	<u>west</u>	to the	<u>SW</u>	corner, corner No. 3,
thence	<u>600</u>	feet	<u>north</u>	to the	<u>NW</u>	corner, corner No. 4,
thence	<u>1500</u>	feet	<u>east</u>	to the	<u>NE</u>	corner, corner No. 1, the point of beginning.

Said claim is located in the:

NE 1/4 of section _____,
SE 1/4 of section 8, T.27N, R.49E,
NW 1/4 of section _____,
SW 1/4 of section 9, T.27N, R.49E,
M.D.M., Eureka County, State of Nevada.

The boundaries of said claim were defined by law within sixty days from the date of posting of the Notice
of Location. The location work, consisting of the making and filing of maps and the payment of fees prescribed by
NRS 517.040, was completed by the date of recordation of this certificate.

Discoverer, Locator and Claimant:
Barrick Gold U.S. Inc.

by: Tasha Caple
Agent for Barrick Gold U.S. Inc.

WHEN RECORDED, RETURN TO:
Tasha Caple
Barrick Gold U.S. Inc.
293 Spruce Road
Elko, NV 89801

This document does not contain any personal information (as defined by NRS 603A.040).

DOC # 0226762

01/23/2014 10:01 AM

Official Record

Recording requested By
BARRICK GOLD EXPLORATION INC

Eureka County - NV
Mike Rebaleati - Recorder

Fee: \$22.50 Page 1 of 1
RPTT: Recorded By AP
Book- 562 Page- 0114

CERTIFICATE OF LOCATION

Lode Mining Claim



NOTICE IS HEREBY GIVEN that **Barrick Gold U.S. Inc.**, 460 West 50 North, Suite 500, Salt Lake City, UT 84101, hereby claims under and pursuant to the laws of the State of Nevada and of the laws of the United States of America the following described LODE MINING CLAIM:

The name of the claim is the MTB 354.
This claim was located on 10/28/2013, by posting a Location Notice at the discovery monument.

The length of the claim is 1490 feet in a East direction and 10 feet in the opposite direction from the monument where the Location Notice is posted, and the width is 300 feet on each side of the center of the vein or lode, comprising in all 1500 feet in length and 600 feet in width, and generally following a Easterly-Westerly course.

The exterior boundaries are distinctly marked by four substantial monuments. Each corner monument consists of a 2" x 2" x 4' wooden post with aluminum tags attached, scribed with claim name and corner description, set one foot in the ground. The boundaries can be readily traced by beginning at corner No. 1, the NE corner:

thence	<u>600</u>	feet	<u>south</u>	to the	<u>SE</u>	corner, corner No. 2,
thence	<u>1500</u>	feet	<u>west</u>	to the	<u>SW</u>	corner, corner No. 3,
thence	<u>600</u>	feet	<u>north</u>	to the	<u>NW</u>	corner, corner No. 4,
thence	<u>1500</u>	feet	<u>east</u>	to the	<u>NE</u>	corner, corner No. 1, the point of beginning.

Said claim is located in the:

NE 1/4 of section _____,
SE 1/4 of section _____,
NW 1/4 of section _____,
SW 1/4 of section 9, T.27N, R.49E,
M.D.M., Eureka County, State of Nevada.

The boundaries of said claim were defined by law within sixty days from the date of posting of the Notice of Location. The location work, consisting of the making and filing of maps and the payment of fees prescribed by NRS 517.040, was completed by the date of recordation of this certificate.

Discoverer, Locator and Claimant:
Barrick Gold U.S. Inc.

by: Tasha Caple
Agent for Barrick Gold U.S. Inc.

WHEN RECORDED, RETURN TO:
Tasha Caple
Barrick Gold U.S. Inc.
293 Spruce Road
Elko, NV 89801

DOC # 0226763

01/23/2014 10 01 AM

Official Record

Recording requested by
BARRICK GOLD EXPLORATION INC.

Eureka County - NV

Mike Rebaleati - Recorder

Fee: \$22.50 Page 1 of 1
RPTT Recorded By: AP
Book- 562 Page- 0115

This document does not contain any personal information (as defined by NRS 603A.040).

CERTIFICATE OF LOCATION

Lode Mining Claim



NOTICE IS HEREBY GIVEN that **Barrick Gold U.S. Inc.**, 460 West 50 North, Suite 500, Salt Lake City, UT 84101, hereby claims under and pursuant to the laws of the State of Nevada and of the laws of the United States of America the following described **LODE MINING CLAIM**:

The name of the claim is the MTB 355.
This claim was located on 10/28/2013, by posting a Location Notice at the discovery monument.

The length of the claim is 10 feet in a East direction and 1490 feet in the opposite direction from the monument where the Location Notice is posted, and the width is 300 feet on each side of the center of the vein or lode, comprising in all 1500 feet in length and 600 feet in width, and generally following a Easterly-Westerly course.

The exterior boundaries are distinctly marked by four substantial monuments. Each corner monument consists of a 2" x 2" x 4' wooden post with aluminum tags attached, scribed with claim name and corner description, set one foot in the ground. The boundaries can be readily traced by beginning at corner No. 1, the NE corner:

thence 600 feet south to the SE corner, corner No. 2,
thence 1500 feet west to the SW corner, corner No. 3,
thence 600 feet north to the NW corner, corner No. 4,
thence 1500 feet east to the NE corner, corner No. 1, the point of beginning.

Said claim is located in the:

NE 1/4 of section _____,
SE 1/4 of section 8, T.27N, R.49E,
NW 1/4 of section _____,
SW 1/4 of section 9, T.27N, R.49E,
M.D.M., Eureka County, State of Nevada.

The boundaries of said claim were defined by law within sixty days from the date of posting of the Notice of Location. The location work, consisting of the making and filing of maps and the payment of fees prescribed by NRS 517.040, was completed by the date of recordation of this certificate.

Discoverer, Locator and Claimant:
Barrick Gold U.S. Inc.

by: Tasha Caple
Agent for Barrick Gold U.S. Inc.

WHEN RECORDED, RETURN TO:
Tasha Caple
Barrick Gold U.S. Inc.
293 Spruce Road
Eiko, NV 89801

This document does not contain any personal information (as defined by NRS 603A.040).

DOC # 0226764

01/23/2014 10:01 AM
Official Record
Recording requested By
BARRICK GOLD EXPLORATION INC.

Eureka County - NV
Mike Rebaleati - Recorder
Fee \$22.50 Page 1 of 1
RPTT Recorded By AP
Book- 562 Page- 0116



CERTIFICATE OF LOCATION
Lode Mining Claim

NOTICE IS HEREBY GIVEN that **Barrick Gold U.S. Inc.**, 460 West 50 North, Suite 500, Salt Lake City, UT 84101, hereby claims under and pursuant to the laws of the State of Nevada and of the laws of the United States of America the following described LODE MINING CLAIM:

The name of the claim is the MTB 356.
This claim was located on 10/28/2013, by posting a Location Notice at the discovery monument.

The length of the claim is 1490 feet in a East direction and 10 feet in the opposite direction from the monument where the Location Notice is posted, and the width is 300 feet on each side of the center of the vein or lode, comprising in all 1500 feet in length and 600 feet in width, and generally following a Easterly-Westerly course.

The exterior boundaries are distinctly marked by four substantial monuments. Each corner monument consists of a 2" x 2" x 4' wooden post with aluminum tags attached, scribed with claim name and corner description, set one foot in the ground. The boundaries can be readily traced by beginning at corner No. 1, the NE corner:

thence	<u>600</u>	feet	<u>south</u>	to the	<u>SE</u>	corner, corner No. 2,
thence	<u>1500</u>	feet	<u>west</u>	to the	<u>SW</u>	corner, corner No. 3,
thence	<u>600</u>	feet	<u>north</u>	to the	<u>NW</u>	corner, corner No. 4,
thence	<u>1500</u>	feet	<u>east</u>	to the	<u>NE</u>	corner, corner No. 1, the point of beginning.

Said claim is located in the:

NE 1/4 of section _____,
SE 1/4 of section _____,
NW 1/4 of section _____,
SW 1/4 of section 9, T.27N, R.49E,
M.D.M., Eureka County, State of Nevada.

The boundaries of said claim were defined by law within sixty days from the date of posting of the Notice of Location. The location work, consisting of the making and filing of maps and the payment of fees prescribed by NRS 517.040, was completed by the date of recordation of this certificate.

Discoverer, Locator and Claimant:
Barrick Gold U.S. Inc.

by: Tasha Caple
Agent for Barrick Gold U.S. Inc.

WHEN RECORDED, RETURN TO:
Tasha Caple
Barrick Gold U.S. Inc.
293 Spruce Road
Elko, NV 89801

This document does not contain any personal information (as defined by NRS 603A.040).

DOC # 0226765

01/23/2014 10 01 AM

Official Record

Recording requested By
BARRICK GOLD EXPLORATION INC

Eureka County - NV

Mike Rebaleati - Recorder

Fee: \$22.50

Page 1 of 1

RPTT:

Recorded By AP

Book- 562 Page- 0117



CERTIFICATE OF LOCATION

Lode Mining Claim

NOTICE IS HEREBY GIVEN that **Barrick Gold U.S. Inc.**, 460 West 50 North, Suite 500, Salt Lake City, UT 84101, hereby claims under and pursuant to the laws of the State of Nevada and of the laws of the United States of America the following described LODE MINING CLAIM:

The name of the claim is the MTB 357

This claim was located on 10/28/2013, by posting a Location Notice at the discovery monument.

The length of the claim is 10 feet in a East direction and 1490 feet in the opposite direction from the monument where the Location Notice is posted, and the width is 300 feet on each side of the center of the vein or lode, comprising in all 1500 feet in length and 600 feet in width, and generally following a Easterly-Westerly course.

The exterior boundaries are distinctly marked by four substantial monuments. Each corner monument consists of a 2" x 2" x 4' wooden post with aluminum tags attached, scribed with claim name and corner description, set one foot in the ground. The boundaries can be readily traced by beginning at corner No. 1, the NE corner:

thence	<u>600</u>	feet	<u>south</u>	to the	<u>SE</u>	corner, corner No. 2,
thence	<u>1500</u>	feet	<u>west</u>	to the	<u>SW</u>	corner, corner No. 3,
thence	<u>600</u>	feet	<u>north</u>	to the	<u>NW</u>	corner, corner No. 4,
thence	<u>1500</u>	feet	<u>east</u>	to the	<u>NE</u>	corner, corner No. 1, the point of beginning.

Said claim is located in the:

NE 1/4 of section _____,
SE 1/4 of section 8, T.27N, R.49E,
NW 1/4 of section _____,
SW 1/4 of section 9, T.27N, R.49E,
M.D.M., Eureka County, State of Nevada.

The boundaries of said claim were defined by law within sixty days from the date of posting of the Notice of Location. The location work, consisting of the making and filing of maps and the payment of fees prescribed by NRS 517.040, was completed by the date of recordation of this certificate.

Discoverer, Locator and Claimant:
Barrick Gold U.S. Inc.

by:

Agent for Barrick Gold U.S. Inc.

WHEN RECORDED, RETURN TO:
Tasha Caple
Barrick Gold U.S. Inc.
293 Spruce Road
Elko, NV 89801

This document does not contain any personal information (as defined by NRS 603A.040).

DOC # 0226766

01/23/2014 10 01 AM

Official Record

Recording requested By
BARRICK GOLD EXPLORATION INC.

Eureka County - NV
Mike Rebaleati - Recorder

Fee: \$22.50

Page 1 of 1

RPTT.

Recorded By: AP

Book- 562 Page- 0118

CERTIFICATE OF LOCATION

Lode Mining Claim



NOTICE IS HEREBY GIVEN that **Barrick Gold U.S. Inc.**, 460 West 50 North, Suite 500, Salt Lake City, UT 84101, hereby claims under and pursuant to the laws of the State of Nevada and of the laws of the United States of America the following described LODE MINING CLAIM:

The name of the claim is the MTB 358.
This claim was located on 10/28/2013, by posting a Location Notice at the discovery monument.

The length of the claim is 1490 feet in a East direction and 10 feet in the opposite direction from the monument where the Location Notice is posted, and the width is 300 feet on each side of the center of the vein or lode, comprising in all 1500 feet in length and 600 feet in width, and generally following a Easterly-Westerly course.

The exterior boundaries are distinctly marked by four substantial monuments. Each corner monument consists of a 2" x 2" x 4' wooden post with aluminum tags attached, scribed with claim name and corner description, set one foot in the ground. The boundaries can be readily traced by beginning at corner No. 1, the NE corner:

thence 600 feet south to the SE corner, corner No. 2,
thence 1500 feet west to the SW corner, corner No. 3,
thence 600 feet north to the NW corner, corner No. 4,
thence 1500 feet east to the NE corner, corner No. 1, the point of beginning.

Said claim is located in the:

NE 1/4 of section _____,
SE 1/4 of section _____,
NW 1/4 of section _____,
SW 1/4 of section 9, T.27N, R.49E,
M.D.M., Eureka County, State of Nevada.

The boundaries of said claim were defined by law within sixty days from the date of posting of the Notice of Location. The location work, consisting of the making and filing of maps and the payment of fees prescribed by NRS 517.040, was completed by the date of recordation of this certificate.

Discoverer, Locator and Claimant:
Barrick Gold U.S. Inc.

by: Tasha Caple
Agent for Barrick Gold U.S. Inc.

WHEN RECORDED, RETURN TO:
Tasha Caple
Barrick Gold U.S. Inc.
293 Spruce Road
Eiko, NV 89801

This document does not contain any personal information (as defined by NRS 603A.040).

DOC # 0226767

01/23/2014 10:01 AM

Official Record

Recording requested By
BARRICK GOLD EXPLORATION INC.

Eureka County - NV

Mike Rebaleati - Recorder


Fee: \$22.50

Page 1 of 1

RPTT:

Recorded By AP

Book- 562 Page- 0119



0226767

CERTIFICATE OF LOCATION

Lode Mining Claim

NOTICE IS HEREBY GIVEN that **Barrick Gold U.S. Inc.**, 460 West 50 North, Suite 500, Salt Lake City, UT 84101, hereby claims under and pursuant to the laws of the State of Nevada and of the laws of the United States of America the following described LODE MINING CLAIM:

The name of the claim is the MTB 359.

This claim was located on 10/28/2013, by posting a Location Notice at the discovery monument.

The length of the claim is 10 feet in a East direction and 1490 feet in the opposite direction from the monument where the Location Notice is posted, and the width is 300 feet on each side of the center of the vein or lode, comprising in all 1500 feet in length and 600 feet in width, and generally following a Easterly-Westerly course.

The exterior boundaries are distinctly marked by four substantial monuments. Each corner monument consists of a 2" x 2" x 4' wooden post with aluminum tags attached, scribed with claim name and corner description, set one foot in the ground. The boundaries can be readily traced by beginning at corner No. 1, the NE corner:

thence	<u>600</u>	feet	<u>south</u>	to the	<u>SE</u>	corner, corner No. 2,
thence	<u>1500</u>	feet	<u>west</u>	to the	<u>SW</u>	corner, corner No. 3,
thence	<u>600</u>	feet	<u>north</u>	to the	<u>NW</u>	corner, corner No. 4,
thence	<u>1500</u>	feet	<u>east</u>	to the	<u>NE</u>	corner, corner No. 1, the point of beginning.

Said claim is located in the:

NE 1/4 of section 17, T.27N, R.49E,

SE 1/4 of section 8, T.27N, R.49E,

NW 1/4 of section 16, T.27N, R.49E,

SW 1/4 of section 9, T.27N, R.49E,

M.D.M., Eureka County, State of Nevada.

The boundaries of said claim were defined by law within sixty days from the date of posting of the Notice of Location. The location work, consisting of the making and filing of maps and the payment of fees prescribed by NRS 517.040, was completed by the date of recordation of this certificate.

Discoverer, Locator and Claimant:
Barrick Gold U.S. Inc.

by:


Agent for Barrick Gold U.S. Inc.

WHEN RECORDED, RETURN TO:
Tasha Caple
Barrick Gold U.S. Inc.
293 Spruce Road
Elko, NV 89801

This document does not contain any personal information (as defined by NRS 603A.040).

DOC # 0226768

01/23/2014 10:01 AM

Official Record

Recording requested by
BARRICK GOLD EXPLORATION INC

Eureka County - NV

Mike Rebaleati - Recorder

Fee \$22.50 Page 1 of 1

RPTT: Recorded By AP

Book- 562 Page- 0120



CERTIFICATE OF LOCATION

Lode Mining Claim

NOTICE IS HEREBY GIVEN that **Barrick Gold U.S. Inc.**, 460 West 50 North, Suite 500, Salt Lake City, UT 84101, hereby claims under and pursuant to the laws of the State of Nevada and of the laws of the United States of America the following described LODE MINING CLAIM:

The name of the claim is the MTB 360.

This claim was located on 10/28/2013, by posting a Location Notice at the discovery monument.

The length of the claim is 1490 feet in a East direction and 10 feet in the opposite direction from the monument where the Location Notice is posted, and the width is 300 feet on each side of the center of the vein or lode, comprising in all 1500 feet in length and 600 feet in width, and generally following a Easterly-Westerly course.

The exterior boundaries are distinctly marked by four substantial monuments. Each corner monument consists of a 2" x 2" x 4' wooden post with aluminum tags attached, scribed with claim name and corner description, set one foot in the ground. The boundaries can be readily traced by beginning at corner No. 1, the NE corner:

thence	<u>600</u>	feet	<u>south</u>	to the	<u>SE</u>	corner, corner No. 2,
thence	<u>1500</u>	feet	<u>west</u>	to the	<u>SW</u>	corner, corner No. 3,
thence	<u>600</u>	feet	<u>north</u>	to the	<u>NW</u>	corner, corner No. 4,
thence	<u>1500</u>	feet	<u>east</u>	to the	<u>NE</u>	corner, corner No. 1, the point of beginning.

Said claim is located in the:

NE 1/4 of section _____,

SE 1/4 of section _____,

NW 1/4 of section 16, T.27N, R.49E,

SW 1/4 of section 9, T.27N, R.49E,

M.D.M., Eureka County, State of Nevada.

The boundaries of said claim were defined by law within sixty days from the date of posting of the Notice of Location. The location work, consisting of the making and filing of maps and the payment of fees prescribed by NRS 517.040, was completed by the date of recordation of this certificate.

Discoverer, Locator and Claimant:

Barrick Gold U.S. Inc.

by:

Agent for Barrick Gold U.S. Inc.

WHEN RECORDED, RETURN TO:
Tasha Caple
Barrick Gold U.S. Inc.
293 Spruce Road
Elko, NV 89801

This document does not contain any personal information (as defined by NRS 603A.040).

DOC # 0226769

01/23/2014 10:01 AM

Official Record

Recording requested By
BARRICK GOLD EXPLORATION INC

Eureka County - NV

Mike Rebaleati - Recorder

Fee \$22.50 Page 1 of 1
RPTT: Recorded By: AP
Book- 562 Page- 0121

CERTIFICATE OF LOCATION

Lode Mining Claim



NOTICE IS HEREBY GIVEN that **Barrick Gold U.S. Inc.**, 460 West 50 North, Suite 500, Salt Lake City, UT 84101, hereby claims under and pursuant to the laws of the State of Nevada and of the laws of the United States of America the following described LODE MINING CLAIM:

The name of the claim is the MTB 361.
This claim was located on 10/28/2013, by posting a Location Notice at the discovery monument.

The length of the claim is 10 feet in a East direction and 1490 feet in the opposite direction from the monument where the Location Notice is posted, and the width is 300 feet on each side of the center of the vein or lode, comprising in all 1500 feet in length and 600 feet in width, and generally following a Easterly-Westerly course.

The exterior boundaries are distinctly marked by four substantial monuments. Each corner monument consists of a 2" x 2" x 4" wooden post with aluminum tags attached, scribed with claim name and corner description, set one foot in the ground. The boundaries can be readily traced by beginning at corner No. 1, the NE corner:

thence	<u>600</u>	feet	<u>south</u>	to the	<u>SE</u>	corner, corner No. 2,
thence	<u>1500</u>	feet	<u>west</u>	to the	<u>SW</u>	corner, corner No. 3,
thence	<u>600</u>	feet	<u>north</u>	to the	<u>NW</u>	corner, corner No. 4,
thence	<u>1500</u>	feet	<u>east</u>	to the	<u>NE</u>	corner, corner No. 1, the point of beginning.

Said claim is located in the:

NE 1/4 of section 17, T.27N, R.49E,
SE 1/4 of section _____,
NW 1/4 of section 16, T.27N, R.49E,
SW 1/4 of section _____,
M.D.M., Eureka County, State of Nevada.

The boundaries of said claim were defined by law within sixty days from the date of posting of the Notice of Location. The location work, consisting of the making and filing of maps and the payment of fees prescribed by NRS 517.040, was completed by the date of recordation of this certificate.

Discoverer, Locator and Claimant:
Barrick Gold U.S. Inc.

by: Tasha Caple
Agent for Barrick Gold U.S. Inc.

WHEN RECORDED, RETURN TO:

Tasha Caple
Barrick Gold U.S. Inc.
293 Spruce Road
Elko, NV 89801

DOC # 0226770

01/23/2014 10:01 AM

Official Record

Recording requested By
BARRICK GOLD EXPLORATION INC.

Eureka County - NV

Mike Rebaleati - Recorder

Fee: \$22.50

Page 1 of 1

RPTT:


Recorded By: AP

Book- 562 Page- 0122

This document does not contain any personal information (as defined by NRS 603A.040).

CERTIFICATE OF LOCATION

Lode Mining Claim



0226770

NOTICE IS HEREBY GIVEN that **Barrick Gold U.S. Inc.**, 460 West 50 North, Suite 500, Salt Lake City, UT 84101, hereby claims under and pursuant to the laws of the State of Nevada and of the laws of the United States of America the following described **LODE MINING CLAIM**:

The name of the claim is the MTB 362

This claim was located on 10/28/2013, by posting a Location Notice at the discovery monument.

The length of the claim is 1490 feet in a East direction and 10 feet in the opposite direction from the monument where the Location Notice is posted, and the width is 300 feet on each side of the center of the vein or lode, comprising in all 1500 feet in length and 600 feet in width, and generally following a Easterly-Westerly course.

The exterior boundaries are distinctly marked by four substantial monuments. Each corner monument consists of a 2" x 2" x 4' wooden post with aluminum tags attached, scribed with claim name and corner description, set one foot in the ground. The boundaries can be readily traced by beginning at corner No. 1, the NE corner:

thence	<u>600</u>	feet	<u>south</u>	to the	<u>SE</u>	corner, corner No. 2,
thence	<u>1500</u>	feet	<u>west</u>	to the	<u>SW</u>	corner, corner No. 3,
thence	<u>600</u>	feet	<u>north</u>	to the	<u>NW</u>	corner, corner No. 4,
thence	<u>1500</u>	feet	<u>east</u>	to the	<u>NE</u>	corner, corner No. 1, the point of beginning.

Said claim is located in the:

NE 1/4 of section _____,
SE 1/4 of section _____,
NW 1/4 of section 16, T.27N, R.49E,
SW 1/4 of section _____,
M.D.M., Eureka County, State of Nevada.

The boundaries of said claim were defined by law within sixty days from the date of posting of the Notice of Location. The location work, consisting of the making and filing of maps and the payment of fees prescribed by NRS 517.040, was completed by the date of recordation of this certificate.

Discoverer, Locator and Claimant:
Barrick Gold U.S. Inc.

by: Tasha Caple
Agent for Barrick Gold U.S. Inc.

WHEN RECORDED, RETURN TO:
Tasha Caple
Barrick Gold U.S. Inc.
293 Spruce Road
Elko, NV 89801

This document does not contain any personal information (as defined by NRS 603A.040).

DOC # 0226771

01/23/2014 10:01 AM

Official Record

Recording requested By
BARRICK GOLD EXPLORATION INC

Eureka County - NV

Mike Rebaleati - Recorder

Fee \$22.50 Page 1 of 1

RPTT Recorded By: AP

Book- 562 Page- 0123



CERTIFICATE OF LOCATION

Lode Mining Claim

NOTICE IS HEREBY GIVEN that **Barrick Gold U.S. Inc.**, 460 West 50 North, Suite 500, Salt Lake City, UT 84101, hereby claims under and pursuant to the laws of the State of Nevada and of the laws of the United States of America the following described LODE MINING CLAIM:

The name of the claim is the MTB 363.
This claim was located on 10/28/2013, by posting a Location Notice at the discovery monument.

The length of the claim is 10 feet in a East direction and 1490 feet in the opposite direction from the monument where the Location Notice is posted, and the width is 300 feet on each side of the center of the vein or lode, comprising in all 1500 feet in length and 600 feet in width, and generally following a Easterly-Westerly course.

The exterior boundaries are distinctly marked by four substantial monuments. Each corner monument consists of a 2" x 2" x 4' wooden post with aluminum tags attached, scribed with claim name and corner description, set one foot in the ground. The boundaries can be readily traced by beginning at corner No. 1, the NE corner:

thence	<u>600</u>	feet	<u>south</u>	to the	<u>SE</u>	corner, corner No. 2,
thence	<u>1500</u>	feet	<u>west</u>	to the	<u>SW</u>	corner, corner No. 3,
thence	<u>600</u>	feet	<u>north</u>	to the	<u>NW</u>	corner, corner No. 4,
thence	<u>1500</u>	feet	<u>east</u>	to the	<u>NE</u>	corner, corner No. 1, the point of beginning.

Said claim is located in the:

NE 1/4 of section 17, T.27N, R.49E,
SE 1/4 of section _____,
NW 1/4 of section 16, T.27N, R.49E,
SW 1/4 of section _____,
M.D.M., Eureka County, State of Nevada.

The boundaries of said claim were defined by law within sixty days from the date of posting of the Notice of Location. The location work, consisting of the making and filing of maps and the payment of fees prescribed by NRS 517.040, was completed by the date of recordation of this certificate.

Discoverer, Locator and Claimant:
Barrick Gold U.S. Inc.

by:

Tasha Caple
Agent for Barrick Gold U.S. Inc.

WHEN RECORDED, RETURN TO:

Tasha Caple
Barrick Gold U.S. Inc.
293 Spruce Road
Elko, NV 89801

DOC # 0226772

01/23/2014 10:01 AM

Official Record

Recording requested By
BARRICK GOLD EXPLORATION INC

Eureka County - NV

Mike Rebaleati - Recorder

Fee: \$22.50

Page 1 of 1

RPTT

Recorded By AP

Book- 562 Page- 0124

This document does not contain any personal information (as defined by NRS 603A.040).

CERTIFICATE OF LOCATION

Lode Mining Claim



NOTICE IS HEREBY GIVEN that **Barrick Gold U.S. Inc.**, 460 West 50 North, Suite 500, Salt Lake City, UT 84101, hereby claims under and pursuant to the laws of the State of Nevada and of the laws of the United States of America the following described **LODE MINING CLAIM**:

The name of the claim is the MTB 364

This claim was located on 10/28/2013, by posting a Location Notice at the discovery monument.

The length of the claim is 1490 feet in a East direction and 10 feet in the opposite direction from the monument where the Location Notice is posted, and the width is 300 feet on each side of the center of the vein or lode, comprising in all 1500 feet in length and 600 feet in width, and generally following a Easterly-Westerly course.

The exterior boundaries are distinctly marked by four substantial monuments. Each corner monument consists of a 2" x 2" x 4' wooden post with aluminum tags attached, scribed with claim name and corner description, set one foot in the ground. The boundaries can be readily traced by beginning at corner No. 1, the NE corner:

thence	<u>600</u>	feet	<u>south</u>	to the	<u>SE</u>	corner, corner No. 2,
thence	<u>1500</u>	feet	<u>west</u>	to the	<u>SW</u>	corner, corner No. 3,
thence	<u>600</u>	feet	<u>north</u>	to the	<u>NW</u>	corner, corner No. 4,
thence	<u>1500</u>	feet	<u>east</u>	to the	<u>NE</u>	corner, corner No. 1, the point of beginning.

Said claim is located in the:

NE 1/4 of section _____,
SE 1/4 of section _____,
NW 1/4 of section 16, T.27N, R.49E,
SW 1/4 of section _____,
M.D.M., Eureka County, State of Nevada.

The boundaries of said claim were defined by law within sixty days from the date of posting of the Notice of Location. The location work, consisting of the making and filing of maps and the payment of fees prescribed by NRS 517.040, was completed by the date of recordation of this certificate.

Discoverer, Locator and Claimant:
Barrick Gold U.S. Inc.

by: Tasha Caple
Agent for Barrick Gold U.S. Inc.

WHEN RECORDED, RETURN TO:
Tasha Caple
Barrick Gold U.S. Inc.
293 Spruce Road
Elko, NV 89801

This document does not contain any personal information (as defined by NRS 603A.040).

DOC # 0226773

01/23/2014 10:01 AM

Official Record

Recording requested by
BARRICK GOLD EXPLORATION INC.

Eureka County - NV

Mike Rebaleati - Recorder

Fee: \$22.50

Page 1 of 1

RPT:

Recorded By AP

Book- 582 Page- 0125

CERTIFICATE OF LOCATION

Lode Mining Claim



NOTICE IS HEREBY GIVEN that **Barrick Gold U.S. Inc.**, 460 West 50 North, Suite 500, Salt Lake City, UT 84101, hereby claims under and pursuant to the laws of the State of Nevada and of the laws of the United States of America the following described LODE MINING CLAIM:

The name of the claim is the MTB 365.

This claim was located on 10/28/2013, by posting a Location Notice at the discovery monument.

The length of the claim is 10 feet in a East direction and 1490 feet in the opposite direction from the monument where the Location Notice is posted, and the width is 300 feet on each side of the center of the vein or lode, comprising in all 1500 feet in length and 600 feet in width, and generally following a Easterly-Westerly course.

The exterior boundaries are distinctly marked by four substantial monuments. Each corner monument consists of a 2" x 2" x 4' wooden post with aluminum tags attached, scribed with claim name and corner description, set one foot in the ground. The boundaries can be readily traced by beginning at corner No. 1, the NE corner:

thence	<u>600</u>	feet	<u>south</u>	to the	<u>SE</u>	corner, corner No. 2,
thence	<u>1500</u>	feet	<u>west</u>	to the	<u>SW</u>	corner, corner No. 3,
thence	<u>600</u>	feet	<u>north</u>	to the	<u>NW</u>	corner, corner No. 4,
thence	<u>1500</u>	feet	<u>east</u>	to the	<u>NE</u>	corner, corner No. 1, the point of beginning.

Said claim is located in the:

NE 1/4 of section 17, T.27N, R.49E,

SE 1/4 of section _____,

NW 1/4 of section 16, T.27N, R.49E,

SW 1/4 of section _____,

M.D.M., Eureka County, State of Nevada.

The boundaries of said claim were defined by law within sixty days from the date of posting of the Notice of Location. The location work, consisting of the making and filing of maps and the payment of fees prescribed by NRS 517.040, was completed by the date of recordation of this certificate.

Discoverer, Locator and Claimant:
Barrick Gold U.S. Inc.

by:

Agent for Barrick Gold U.S. Inc.

WHEN RECORDED, RETURN TO:
Tasha Caple
Barrick Gold U.S. Inc.
293 Spruce Road
Elko, NV 89801

This document does not contain any personal information (as defined by NRS 603A.040).

DOC # 0226774

01/23/2014 10 01 AM
Official Record

Recording requested By
BARRICK GOLD EXPLORATION INC.

Eureka County - NV
Mike Rebaleati - Recorder

Fee \$22.50 Page 1 of 1
RPTT Recorded By: AP
Book- 562 Page- 0126

CERTIFICATE OF LOCATION
Lode Mining Claim



NOTICE IS HEREBY GIVEN that **Barrick Gold U.S. Inc.**,
460 West 50 North, Suite 500, Salt Lake City, UT 84101, hereby claims
under and pursuant to the laws of the State of Nevada and of the laws of the
United States of America the following described LODE MINING CLAIM:

The name of the claim is the MTB 366.
This claim was located on 10/28/2013, by posting a Location Notice at the discovery monument.

The length of the claim is 1490 feet in a East direction and 10 feet in the opposite direction from
the monument where the Location Notice is posted, and the width is 300 feet on each side of the center of the
vein or lode, comprising in all 1500 feet in length and 600 feet in width, and generally following a Easterly-
Westerly course.

The exterior boundaries are distinctly marked by four substantial monuments. Each corner monument
consists of a 2" x 2" x 4' wooden post with aluminum tags attached, scribed with claim name and corner description,
set one foot in the ground. The boundaries can be readily traced by beginning at corner No. 1, the
NE corner:

thence	<u>600</u>	feet	<u>south</u>	to the	<u>SE</u>	corner, corner No. 2,
thence	<u>1500</u>	feet	<u>west</u>	to the	<u>SW</u>	corner, corner No. 3,
thence	<u>600</u>	feet	<u>north</u>	to the	<u>NW</u>	corner, corner No. 4,
thence	<u>1500</u>	feet	<u>east</u>	to the	<u>NE</u>	corner, corner No. 1, the point of beginning.

Said claim is located in the:

NE 1/4 of section _____,
SE 1/4 of section _____,
NW 1/4 of section 16, T.27N, R.49E,
SW 1/4 of section _____,
M.D.M., Eureka County, State of Nevada.

The boundaries of said claim were defined by law within sixty days from the date of posting of the Notice
of Location. The location work, consisting of the making and filing of maps and the payment of fees prescribed by
NRS 517.040, was completed by the date of recordation of this certificate.

Discoverer, Locator and Claimant:
Barrick Gold U.S. Inc.

by: Tasha Caple
Agent for Barrick Gold U.S. Inc.

WHEN RECORDED, RETURN TO:
Tasha Caple
Barrick Gold U.S. Inc.
293 Spruce Road
Elko, NV 89801

This document does not contain any personal information (as defined by NRS 603A.040).

DOC # 0226775

01/23/2014 10:01 AM

Official Record

Recording requested By
BARRICK GOLD EXPLORATION INC.


Eureka County - NV

Mike Rebaleati - Recorder

Fee: \$22.50 Page 1 of 1
RPTT Recorded By AP
Book- 562 Page- 0127

CERTIFICATE OF LOCATION

Lode Mining Claim



0226775

NOTICE IS HEREBY GIVEN that **Barrick Gold U.S. Inc.**, 460 West 50 North, Suite 500, Salt Lake City, UT 84101, hereby claims under and pursuant to the laws of the State of Nevada and of the laws of the United States of America the following described LODE MINING CLAIM:

The name of the claim is the MTB 367.
This claim was located on 10/28/2013, by posting a Location Notice at the discovery monument.

The length of the claim is 10 feet in a East direction and 1490 feet in the opposite direction from the monument where the Location Notice is posted, and the width is 300 feet on each side of the center of the vein or lode, comprising in all 1500 feet in length and 600 feet in width, and generally following a Easterly-Westerly course.

The exterior boundaries are distinctly marked by four substantial monuments. Each corner monument consists of a 2" x 2" x 4' wooden post with aluminum tags attached, scribed with claim name and corner description, set one foot in the ground. The boundaries can be readily traced by beginning at corner No. 1, the NE corner:

thence	<u>600</u>	feet	<u>south</u>	to the	<u>SE</u>	corner, corner No. 2,
thence	<u>1500</u>	feet	<u>west</u>	to the	<u>SW</u>	corner, corner No. 3,
thence	<u>600</u>	feet	<u>north</u>	to the	<u>NW</u>	corner, corner No. 4,
thence	<u>1500</u>	feet	<u>east</u>	to the	<u>NE</u>	corner, corner No. 1, the point of beginning.

Said claim is located in the:

NE 1/4 of section 17, T.27N, R.49E,
SE 1/4 of section 17, T.27N, R.49E,
NW 1/4 of section 16, T.27N, R.49E,
SW 1/4 of section 16, T.27N, R.49E,
M.D.M., Eureka County, State of Nevada.

The boundaries of said claim were defined by law within sixty days from the date of posting of the Notice of Location. The location work, consisting of the making and filing of maps and the payment of fees prescribed by NRS 517.040, was completed by the date of recordation of this certificate.

Discoverer, Locator and Claimant:
Barrick Gold U.S. Inc.

by: Tasha Caple
Agent for Barrick Gold U.S. Inc.

WHEN RECORDED, RETURN TO:
Tasha Caple
Barrick Gold U.S. Inc.
293 Spruce Road
Elko, NV 89801

This document does not contain any personal information (as defined by NRS 603A.040).

DOC # 0226776

01/23/2014 10:01 AM

Official Record

Recording requested By
BARRICK GOLD EXPLORATION INC

Eureka County - NV
Mike Rebaleati - Recorder

Fee: \$22.50 Page 1 of 1
RPIT. Recorded By: AP
Book- 562 Page- 0128

CERTIFICATE OF LOCATION

Lode Mining Claim



0226776

NOTICE IS HEREBY GIVEN that **Barrick Gold U.S. Inc.**, 460 West 50 North, Suite 500, Salt Lake City, UT 84101, hereby claims under and pursuant to the laws of the State of Nevada and of the laws of the United States of America the following described LODE MINING CLAIM:

The name of the claim is the MTB 368.
This claim was located on 10/28/2013, by posting a Location Notice at the discovery monument.

The length of the claim is 1490 feet in a East direction and 10 feet in the opposite direction from the monument where the Location Notice is posted, and the width is 300 feet on each side of the center of the vein or lode, comprising in all 1500 feet in length and 600 feet in width, and generally following a Easterly-Westerly course.

The exterior boundaries are distinctly marked by four substantial monuments. Each corner monument consists of a 2" x 2" x 4' wooden post with aluminum tags attached, scribed with claim name and corner description, set one foot in the ground. The boundaries can be readily traced by beginning at corner No. 1, the NE corner:

thence	<u>600</u>	feet	<u>south</u>	to the	<u>SE</u>	corner, corner No. 2,
thence	<u>1500</u>	feet	<u>west</u>	to the	<u>SW</u>	corner, corner No. 3,
thence	<u>600</u>	feet	<u>north</u>	to the	<u>NW</u>	corner, corner No. 4,
thence	<u>1500</u>	feet	<u>east</u>	to the	<u>NE</u>	corner, corner No. 1, the point of beginning.

Said claim is located in the:

NE 1/4 of section _____,
SE 1/4 of section _____,
NW 1/4 of section 16, T.27N, R.49E,
SW 1/4 of section 16, T.27N, R.49E,
M.D.M., Eureka County, State of Nevada.

The boundaries of said claim were defined by law within sixty days from the date of posting of the Notice of Location. The location work, consisting of the making and filing of maps and the payment of fees prescribed by NRS 517.040, was completed by the date of recordation of this certificate.

Discoverer, Locator and Claimant:
Barrick Gold U.S. Inc.

by: Tasha Caple
Agent for Barrick Gold U.S. Inc.

WHEN RECORDED, RETURN TO:
Tasha Caple
Barrick Gold U.S. Inc.
293 Spruce Road
Elko, NV 89801

This document does not contain any personal information (as defined by NRS 603A.040).

DOC # 0226777

01/23/2014 10 01 AM

Official Record

Recording requested By
BARRICK GOLD EXPLORATION INC.

Eureka County - NV
Mike Rebaleati - Recorder

Fee: \$22.50 Page 1 of 1
RPTT: Recorded By AP
Book- 562 Page- 0129

CERTIFICATE OF LOCATION

Lode Mining Claim



NOTICE IS HEREBY GIVEN that **Barrick Gold U.S. Inc.**, 460 West 50 North, Suite 500, Salt Lake City, UT 84101, hereby claims under and pursuant to the laws of the State of Nevada and of the laws of the United States of America the following described LODE MINING CLAIM:

The name of the claim is the MTB 369.
This claim was located on 10/28/2013, by posting a Location Notice at the discovery monument.

The length of the claim is 10 feet in a East direction and 1490 feet in the opposite direction from the monument where the Location Notice is posted, and the width is 100 feet on each side of the center of the vein or lode, comprising in all 1500 feet in length and 200 feet in width, and generally following a Easterly-Westerly course.

The exterior boundaries are distinctly marked by four substantial monuments. Each corner monument consists of a 2" x 2" x 4' wooden post with aluminum tags attached, scribed with claim name and corner description, set one foot in the ground. The boundaries can be readily traced by beginning at corner No. 1, the NE corner:

thence	<u>200</u>	feet	<u>south</u>	to the	<u>SE</u>	corner, corner No. 2,
thence	<u>1500</u>	feet	<u>west</u>	to the	<u>SW</u>	corner, corner No. 3,
thence	<u>200</u>	feet	<u>north</u>	to the	<u>NW</u>	corner, corner No. 4,
thence	<u>1500</u>	feet	<u>east</u>	to the	<u>NE</u>	corner, corner No. 1, the point of beginning.

Said claim is located in the:

NE 1/4 of section _____,
SE 1/4 of section 17, T.27N, R.49E,
NW 1/4 of section _____,
SW 1/4 of section 16, T.27N, R.49E,
M.D.M., Eureka County, State of Nevada.

The boundaries of said claim were defined by law within sixty days from the date of posting of the Notice of Location. The location work, consisting of the making and filing of maps and the payment of fees prescribed by NRS 517.040, was completed by the date of recordation of this certificate.

Discoverer, Locator and Claimant:
Barrick Gold U.S. Inc.

by:

Agent for Barrick Gold U.S. Inc.

WHEN RECORDED, RETURN TO:
Tasha Caple
Barrick Gold U.S. Inc.
293 Spruce Road
Elko, NV 89801

DOC # 0226778

01/23/2014 10:01 AM
Official Record
Recording requested By
BARRICK GOLD EXPLORATION INC

Eureka County - NV
Mike Rebaleati - Recorder
Fee: \$22.50 Page 1 of 1
RPTT: Recorded By AP
Book- 562 Page- 0130

This document does not contain any personal information (as defined by NRS 603A.040).

CERTIFICATE OF LOCATION
Lode Mining Claim



NOTICE IS HEREBY GIVEN that **Barrick Gold U.S. Inc.**, 460 West 50 North, Suite 500, Salt Lake City, UT 84101, hereby claims under and pursuant to the laws of the State of Nevada and of the laws of the United States of America the following described LODE MINING CLAIM:

The name of the claim is the MTB 370.
This claim was located on 10/28/2013, by posting a Location Notice at the discovery monument.

The length of the claim is 1490 feet in a East direction and 10 feet in the opposite direction from the monument where the Location Notice is posted, and the width is 100 feet on each side of the center of the vein or lode, comprising in all 1500 feet in length and 200 feet in width, and generally following a Easterly-Westerly course.

The exterior boundaries are distinctly marked by four substantial monuments. Each corner monument consists of a 2" x 2" x 4' wooden post with aluminum tags attached, scribed with claim name and corner description, set one foot in the ground. The boundaries can be readily traced by beginning at corner No. 1, the NE corner:

thence 200 feet south to the SE corner, corner No. 2,
thence 1500 feet west to the SW corner, corner No. 3,
thence 200 feet north to the NW corner, corner No. 4,
thence 1500 feet east to the NE corner, corner No. 1, the point of beginning.

Said claim is located in the:

NE 1/4 of section _____,
SE 1/4 of section _____,
NW 1/4 of section _____,
SW 1/4 of section 16, T.27N, R.49E,
M.D.M., Eureka County, State of Nevada.

The boundaries of said claim were defined by law within sixty days from the date of posting of the Notice of Location. The location work, consisting of the making and filing of maps and the payment of fees prescribed by NRS 517.040, was completed by the date of recordation of this certificate.

Discoverer, Locator and Claimant:
Barrick Gold U.S. Inc.

by: Tasha Caple
Agent for Barrick Gold U.S. Inc.

WHEN RECORDED, RETURN TO:
Tasha Caple
Barrick Gold U.S. Inc.
293 Spruce Road
Elko, NV 89801

This document does not contain any personal information (as defined by NRS 603A.040).

DOC # 0226779

01/23/2014 10:01 AM

Official Record

Recording requested By
BARRICK GOLD EXPLORATION INC

Eureka County - NV

Mike Rebaleati - Recorder

Fee: \$22.50

Page 1 of 1

RPTT

Recorded By AP

Book- 562 Page- 0131



0226779

CERTIFICATE OF LOCATION

Lode Mining Claim

NOTICE IS HEREBY GIVEN that **Barrick Gold U.S. Inc.**, 460 West 50 North, Suite 500, Salt Lake City, UT 84101, hereby claims under and pursuant to the laws of the State of Nevada and of the laws of the United States of America the following described LODE MINING CLAIM:

The name of the claim is the MTB 371.

This claim was located on 10/31/2013, by posting a Location Notice at the discovery monument.

The length of the claim is 10 feet in a East direction and 1490 feet in the opposite direction from the monument where the Location Notice is posted, and the width is 300 feet on each side of the center of the vein or lode, comprising in all 1500 feet in length and 600 feet in width, and generally following a Easterly-Westerly course.

The exterior boundaries are distinctly marked by four substantial monuments. Each corner monument consists of a 2" x 2" x 4' wooden post with aluminum tags attached, scribed with claim name and corner description, set one foot in the ground. The boundaries can be readily traced by beginning at corner No. 1, the NE corner:

thence	<u>600</u>	feet	<u>south</u>	to the	<u>SE</u>	corner, corner No. 2,
thence	<u>1500</u>	feet	<u>west</u>	to the	<u>SW</u>	corner, corner No. 3,
thence	<u>600</u>	feet	<u>north</u>	to the	<u>NW</u>	corner, corner No. 4,
thence	<u>1500</u>	feet	<u>east</u>	to the	<u>NE</u>	corner, corner No. 1, the point of beginning.

Said claim is located in the:

NE 1/4 of section 9, T.27N, R.49E,
SE 1/4 of section 33, T.28N, R.49E,
NW 1/4 of section 9, T.27N, R.49E,
SW 1/4 of section 33, T.28N, R.49E,
M.D.M., Eureka County, State of Nevada.

The boundaries of said claim were defined by law within sixty days from the date of posting of the Notice of Location. The location work, consisting of the making and filing of maps and the payment of fees prescribed by NRS 517.040, was completed by the date of recordation of this certificate.

Discoverer, Locator and Claimant:

Barrick Gold U.S. Inc.

by: Tasha Caple
Agent for Barrick Gold U.S. Inc.

WHEN RECORDED, RETURN TO:
Tasha Caple
Barrick Gold U.S. Inc.
293 Spruce Road
Eiko, NV 89801

DOC # 0226780

01/23/2014 10 01 AM
Official Record
Recording requested By
BARRICK GOLD EXPLORATION INC

Eureka County - NV
Mike Rebaleati - Recorder
Fee: \$22.50 Page 1 of 1
RPTT Recorded By: AP
Book- 562 Page- 0132

This document does not contain any personal information (as defined by NRS 603A.040).

CERTIFICATE OF LOCATION
Lode Mining Claim



NOTICE IS HEREBY GIVEN that **Barrick Gold U.S. Inc.**, 460 West 50 North, Suite 500, Salt Lake City, UT 84101, hereby claims under and pursuant to the laws of the State of Nevada and of the laws of the United States of America the following described LODE MINING CLAIM:

The name of the claim is the MTB 372.
This claim was located on 10/31/2013, by posting a Location Notice at the discovery monument.

The length of the claim is 1490 feet in a East direction and 10 feet in the opposite direction from the monument where the Location Notice is posted, and the width is 300 feet on each side of the center of the vein or lode, comprising in all 1500 feet in length and 600 feet in width, and generally following a Easterly-Westerly course.

The exterior boundaries are distinctly marked by four substantial monuments. Each corner monument consists of a 2" x 2" x 4' wooden post with aluminum tags attached, scribed with claim name and corner description, set one foot in the ground. The boundaries can be readily traced by beginning at corner No. 1, the NE corner:

thence	<u>600</u>	feet	<u>south</u>	to the	<u>SE</u>	corner, corner No. 2,
thence	<u>1500</u>	feet	<u>west</u>	to the	<u>SW</u>	corner, corner No. 3,
thence	<u>600</u>	feet	<u>north</u>	to the	<u>NW</u>	corner, corner No. 4,
thence	<u>1500</u>	feet	<u>east</u>	to the	<u>NE</u>	corner, corner No. 1, the point of beginning.

Said claim is located in the:

NE 1/4 of section 9, T.27N, R.49E,
SE 1/4 of section 33, T.28N, R.49E,
NW 1/4 of section _____,
SW 1/4 of section _____,
M.D.M., Eureka County, State of Nevada.

The boundaries of said claim were defined by law within sixty days from the date of posting of the Notice of Location. The location work, consisting of the making and filing of maps and the payment of fees prescribed by NRS 517.040, was completed by the date of recordation of this certificate.

Discoverer, Locator and Claimant:
Barrick Gold U.S. Inc.

by: Tasha Caple
Agent for Barrick Gold U.S. Inc.

WHEN RECORDED, RETURN TO:
Tasha Caple
Barrick Gold U.S. Inc.
293 Spruce Road
Elko, NV 89801

DOC # 0226781

01/23/2014 10:01 AM
Official Record
Recording requested by
BARRICK GOLD EXPLORATION INC.

Eureka County - NV
Mike Rebaleati - Recorder
Fee \$22.50 Page 1 of 1
RPTT Recorded By: AP
Book- 562 Page- 0133

This document does not contain any personal information (as defined by NRS 603A.040).

CERTIFICATE OF LOCATION

Lode Mining Claim



NOTICE IS HEREBY GIVEN that **Barrick Gold U.S. Inc.,** 460 West 50 North, Suite 500, Salt Lake City, UT 84101, hereby claims under and pursuant to the laws of the State of Nevada and of the laws of the United States of America the following described LODE MINING CLAIM:

The name of the claim is the MTB 373.
This claim was located on 10/31/2013, by posting a Location Notice at the discovery monument.

The length of the claim is 10 feet in a East direction and 1490 feet in the opposite direction from the monument where the Location Notice is posted, and the width is 300 feet on each side of the center of the vein or lode, comprising in all 1500 feet in length and 600 feet in width, and generally following a Easterly-Westerly course.

The exterior boundaries are distinctly marked by four substantial monuments. Each corner monument consists of a 2" x 2" x 4' wooden post with aluminum tags attached, scribed with claim name and corner description, set one foot in the ground. The boundaries can be readily traced by beginning at corner No. 1, the NE corner:

thence 600 feet south to the SE corner, corner No. 2,
thence 1500 feet west to the SW corner, corner No. 3,
thence 600 feet north to the NW corner, corner No. 4,
thence 1500 feet east to the NE corner, corner No. 1, the point of beginning.

Said claim is located in the:

NE 1/4 of section 9, T.27N, R.49E,
SE 1/4 of section _____,
NW 1/4 of section 9, T.27N, R.49E,
SW 1/4 of section _____,
M.D.M., Eureka County, State of Nevada.

The boundaries of said claim were defined by law within sixty days from the date of posting of the Notice of Location. The location work, consisting of the making and filing of maps and the payment of fees prescribed by NRS 517.040, was completed by the date of recordation of this certificate.

Discoverer, Locator and Claimant:
Barrick Gold U.S. Inc.

by: Tasha Caple
Agent for Barrick Gold U.S. Inc.

WHEN RECORDED, RETURN TO:
Tasha Caple
Barrick Gold U.S. Inc.
293 Spruce Road
Elko, NV 89801

DOC # 0226782

01/23/2014 10:01 AM

Official Record

Recording requested By
BARRICK GOLD EXPLORATION INC

Eureka County - NV

Mike Rebaleati - Recorder

Fee: \$22.50

Page 1 of 1

RPTT:

Recorded By: AP

Book- 562 Page- 0134

This document does not contain any personal information (as defined by NRS 603A.040).

CERTIFICATE OF LOCATION

Lode Mining Claim



NOTICE IS HEREBY GIVEN that **Barrick Gold U.S. Inc.**, 460 West 50 North, Suite 500, Salt Lake City, UT 84101, hereby claims under and pursuant to the laws of the State of Nevada and of the laws of the United States of America the following described LODE MINING CLAIM:

The name of the claim is the MTB 374.
This claim was located on 10/31/2013, by posting a Location Notice at the discovery monument.

The length of the claim is 1490 feet in a East direction and 10 feet in the opposite direction from the monument where the Location Notice is posted, and the width is 300 feet on each side of the center of the vein or lode, comprising in all 1500 feet in length and 600 feet in width, and generally following a Easterly-Westerly course.

The exterior boundaries are distinctly marked by four substantial monuments. Each corner monument consists of a 2" x 2" x 4' wooden post with aluminum tags attached, scribed with claim name and corner description, set one foot in the ground. The boundaries can be readily traced by beginning at corner No. 1, the NE corner:

thence 600 feet south to the SE corner, corner No. 2,
thence 1500 feet west to the SW corner, corner No. 3,
thence 600 feet north to the NW corner, corner No. 4,
thence 1500 feet east to the NE corner, corner No. 1, the point of beginning.

Said claim is located in the:

NE 1/4 of section 9, T.27N, R.49E,
SE 1/4 of section _____,
NW 1/4 of section _____,
SW 1/4 of section _____,
M.D.M., Eureka County, State of Nevada.

The boundaries of said claim were defined by law within sixty days from the date of posting of the Notice of Location. The location work, consisting of the making and filing of maps and the payment of fees prescribed by NRS 517.040, was completed by the date of recordation of this certificate.

Discoverer, Locator and Claimant:
Barrick Gold U.S. Inc.

by: Tasha Caple
Agent for Barrick Gold U.S. Inc.

WHEN RECORDED, RETURN TO:
Tasha Caple
Barrick Gold U.S. Inc.
293 Spruce Road
Elko, NV 89801

This document does not contain any personal information (as defined by NRS 603A.040).

DOC # 0226783

01/23/2014 10:01 AM

Official Record

Recording requested By
BARRICK GOLD EXPLORATION INC.


Eureka County - NV

Mike Rebaleati - Recorder

Fee: \$22.50 Page 1 of 1
RPTT: Recorded By AP
Book- 562 Page- 0135

CERTIFICATE OF LOCATION

Lode Mining Claim



0226783

NOTICE IS HEREBY GIVEN that **Barrick Gold U.S. Inc.**, 460 West 50 North, Suite 500, Salt Lake City, UT 84101, hereby claims under and pursuant to the laws of the State of Nevada and of the laws of the United States of America the following described LODE MINING CLAIM:

The name of the claim is the MTB 375.
This claim was located on 10/31/2013, by posting a Location Notice at the discovery monument.

The length of the claim is 10 feet in a East direction and 1490 feet in the opposite direction from the monument where the Location Notice is posted, and the width is 300 feet on each side of the center of the vein or lode, comprising in all 1500 feet in length and 600 feet in width, and generally following a Easterly-Westerly course.

The exterior boundaries are distinctly marked by four substantial monuments. Each corner monument consists of a 2" x 2" x 4' wooden post with aluminum tags attached, scribed with claim name and corner description, set one foot in the ground. The boundaries can be readily traced by beginning at corner No. 1, the NE corner:

thence 600 feet south to the SE corner, corner No. 2,
thence 1500 feet west to the SW corner, corner No. 3,
thence 600 feet north to the NW corner, corner No. 4,
thence 1500 feet east to the NE corner, corner No. 1, the point of beginning.

Said claim is located in the:

NE 1/4 of section 9, T.27N, R.49E,
SE 1/4 of section _____,
NW 1/4 of section 9, T.27N, R.49E,
SW 1/4 of section _____,
M.D.M., Eureka County, State of Nevada.

The boundaries of said claim were defined by law within sixty days from the date of posting of the Notice of Location. The location work, consisting of the making and filing of maps and the payment of fees prescribed by NRS 517.040, was completed by the date of recordation of this certificate.

Discoverer, Locator and Claimant:
Barrick Gold U.S. Inc.

by: Tasha Caple
Agent for Barrick Gold U.S. Inc.

WHEN RECORDED, RETURN TO:
Tasha Caple
Barrick Gold U.S. Inc.
293 Spruce Road
Elko, NV 89801

This document does not contain any personal information (as defined by NRS 603A.040).

DOC # 0226784

01/23/2014 10:01 AM

Official Record

Recording requested By
BARRICK GOLD EXPLORATION INC.

Eureka County - NV

Mike Rebaleati - Recorder

Fee: \$22.50

Page 1 of 1

RPTT

Recorded By: AP

Book- 562 Page- 0136

CERTIFICATE OF LOCATION

Lode Mining Claim



NOTICE IS HEREBY GIVEN that **Barrick Gold U.S. Inc.**, 460 West 50 North, Suite 500, Salt Lake City, UT 84101, hereby claims under and pursuant to the laws of the State of Nevada and of the laws of the United States of America the following described LODE MINING CLAIM:

The name of the claim is the MTB 376.

This claim was located on 10/31/2013, by posting a Location Notice at the discovery monument.

The length of the claim is 1490 feet in a East direction and 10 feet in the opposite direction from the monument where the Location Notice is posted, and the width is 300 feet on each side of the center of the vein or lode, comprising in all 1500 feet in length and 600 feet in width, and generally following a Easterly-Westerly course.

The exterior boundaries are distinctly marked by four substantial monuments. Each corner monument consists of a 2" x 2" x 4' wooden post with aluminum tags attached, scribed with claim name and corner description, set one foot in the ground. The boundaries can be readily traced by beginning at corner No. 1, the NE corner:

thence	<u>600</u>	feet	<u>south</u>	to the	<u>SE</u>	corner, corner No. 2,
thence	<u>1500</u>	feet	<u>west</u>	to the	<u>SW</u>	corner, corner No. 3,
thence	<u>600</u>	feet	<u>north</u>	to the	<u>NW</u>	corner, corner No. 4,
thence	<u>1500</u>	feet	<u>east</u>	to the	<u>NE</u>	corner, corner No. 1, the point of beginning.

Said claim is located in the:

NE 1/4 of section 9, T.27N, R.49E,

SE 1/4 of section _____,

NW 1/4 of section _____,

SW 1/4 of section _____,

M.D.M., Eureka County, State of Nevada.

The boundaries of said claim were defined by law within sixty days from the date of posting of the Notice of Location. The location work, consisting of the making and filing of maps and the payment of fees prescribed by NRS 517.040, was completed by the date of recordation of this certificate.

Discoverer, Locator and Claimant:
Barrick Gold U.S. Inc.

by: _____

Tasha Caple
Agent for Barrick Gold U.S. Inc.

WHEN RECORDED, RETURN TO:
Tasha Caple
Barrick Gold U.S. Inc.
293 Spruce Road
Elko, NV 89801

This document does not contain any personal information (as defined by NRS 603A.040).

DOC # 0226785

01/23/2014 10 01 AM

Official Record

Recording requested By
BARRICK GOLD EXPLORATION INC

Eureka County - NV

Mike Rebaleati - Recorder

Fee: \$22.50 Page 1 of 1
RPTT Recorded By: AP
Book- 562 Page- 0137

CERTIFICATE OF LOCATION

Lode Mining Claim



NOTICE IS HEREBY GIVEN that **Barrick Gold U.S. Inc.**, 460 West 50 North, Suite 500, Salt Lake City, UT 84101, hereby claims under and pursuant to the laws of the State of Nevada and of the laws of the United States of America the following described **LODE MINING CLAIM**:

The name of the claim is the MTB 377.
This claim was located on 10/31/2013, by posting a Location Notice at the discovery monument.

The length of the claim is 10 feet in a East direction and 1490 feet in the opposite direction from the monument where the Location Notice is posted, and the width is 300 feet on each side of the center of the vein or lode, comprising in all 1500 feet in length and 600 feet in width, and generally following a Easterly-Westerly course.

The exterior boundaries are distinctly marked by four substantial monuments. Each corner monument consists of a 2" x 2" x 4' wooden post with aluminum tags attached, scribed with claim name and corner description, set one foot in the ground. The boundaries can be readily traced by beginning at corner No. 1, the NE corner:

thence 600 feet south to the SE corner, corner No. 2,
thence 1500 feet west to the SW corner, corner No. 3,
thence 600 feet north to the NW corner, corner No. 4,
thence 1500 feet east to the NE corner, corner No. 1, the point of beginning.

Said claim is located in the:

NE 1/4 of section 9, T.27N, R.49E,
SE 1/4 of section _____,
NW 1/4 of section 9, T.27N, R.49E,
SW 1/4 of section _____,
M.D.M., Eureka County, State of Nevada.

The boundaries of said claim were defined by law within sixty days from the date of posting of the Notice of Location. The location work, consisting of the making and filing of maps and the payment of fees prescribed by NRS 517.040, was completed by the date of recordation of this certificate.

Discoverer, Locator and Claimant:
Barrick Gold U.S. Inc.

by: Tasha Caple
Agent for Barrick Gold U.S. Inc.

WHEN RECORDED, RETURN TO:
Tasha Caple
Barrick Gold U.S. Inc.
293 Spruce Road
Elko, NV 89801

DOC # 0226786

01/23/2014 10 01 AM

Official Record

Recording requested By
BARRICK GOLD EXPLORATION INC

Eureka County - NV

Mike Rebaleati - Recorder

Fee \$22.50 Page 1 of 1
RPTT Recorded By AP
Book- 562 Page- 0138

This document does not contain any personal information (as defined by NRS 603A.040).

CERTIFICATE OF LOCATION

Lode Mining Claim



0226786

NOTICE IS HEREBY GIVEN that **Barrick Gold U.S. Inc.**, 460 West 50 North, Suite 500, Salt Lake City, UT 84101, hereby claims under and pursuant to the laws of the State of Nevada and of the laws of the United States of America the following described LODE MINING CLAIM:

The name of the claim is the MTB 378.
This claim was located on 10/31/2013, by posting a Location Notice at the discovery monument.

The length of the claim is 1490 feet in a East direction and 10 feet in the opposite direction from the monument where the Location Notice is posted, and the width is 300 feet on each side of the center of the vein or lode, comprising in all 1500 feet in length and 600 feet in width, and generally following a Easterly-Westerly course.

The exterior boundaries are distinctly marked by four substantial monuments. Each corner monument consists of a 2" x 2" x 4' wooden post with aluminum tags attached, scribed with claim name and corner description, set one foot in the ground. The boundaries can be readily traced by beginning at corner No. 1, the NE corner:

thence	<u>600</u>	feet	<u>south</u>	to the	<u>SE</u>	corner, corner No. 2,
thence	<u>1500</u>	feet	<u>west</u>	to the	<u>SW</u>	corner, corner No. 3,
thence	<u>600</u>	feet	<u>north</u>	to the	<u>NW</u>	corner, corner No. 4,
thence	<u>1500</u>	feet	<u>east</u>	to the	<u>NE</u>	corner, corner No. 1, the point of beginning.

Said claim is located in the:

NE 1/4 of section 9, T.27N, R.49E,
SE 1/4 of section _____,
NW 1/4 of section _____,
SW 1/4 of section _____,
M.D.M., Eureka County, State of Nevada.

The boundaries of said claim were defined by law within sixty days from the date of posting of the Notice of Location. The location work, consisting of the making and filing of maps and the payment of fees prescribed by NRS 517.040, was completed by the date of recordation of this certificate.

Discoverer, Locator and Claimant:
Barrick Gold U.S. Inc.

by: Tasha Caple
Agent for Barrick Gold U.S. Inc.

WHEN RECORDED, RETURN TO:
Tasha Caple
Barrick Gold U.S. Inc.
293 Spruce Road
Elko, NV 89801

This document does not contain any personal information (as defined by NRS 603A.040).

DOC # 0226787

01/23/2014 10 01 AM

Official Record

Recording requested By
BARRICK GOLD EXPLORATION INC.

Eureka County - NV

Mike Rebaleati - Recorder

Fee \$22.50

Page 1 of 1

RPTT:

Recorded By AP

Book- 562 Page- 0139

CERTIFICATE OF LOCATION

Lode Mining Claim



NOTICE IS HEREBY GIVEN that **Barrick Gold U.S. Inc.**, 460 West 50 North, Suite 500, Salt Lake City, UT 84101, hereby claims under and pursuant to the laws of the State of Nevada and of the laws of the United States of America the following described LODE MINING CLAIM:

The name of the claim is the MTB 379.

This claim was located on 10/31/2013, by posting a Location Notice at the discovery monument.

The length of the claim is 10 feet in a East direction and 1490 feet in the opposite direction from the monument where the Location Notice is posted, and the width is 300 feet on each side of the center of the vein or lode, comprising in all 1500 feet in length and 600 feet in width, and generally following a Easterly-Westerly course.

The exterior boundaries are distinctly marked by four substantial monuments. Each corner monument consists of a 2" x 2" x 4' wooden post with aluminum tags attached, scribed with claim name and corner description, set one foot in the ground. The boundaries can be readily traced by beginning at corner No. 1, the NE corner:

thence	<u>600</u>	feet	<u>south</u>	to the	<u>SE</u>	corner, corner No. 2,
thence	<u>1500</u>	feet	<u>west</u>	to the	<u>SW</u>	corner, corner No. 3,
thence	<u>600</u>	feet	<u>north</u>	to the	<u>NW</u>	corner, corner No. 4,
thence	<u>1500</u>	feet	<u>east</u>	to the	<u>NE</u>	corner, corner No. 1, the point of beginning.

Said claim is located in the:

NE 1/4 of section 9, T.27N, R.49E,
SE 1/4 of section 9, T.27N, R.49E,
NW 1/4 of section 9, T.27N, R.49E,
SW 1/4 of section 9, T.27N, R.49E,
M.D.M., Eureka County, State of Nevada.

The boundaries of said claim were defined by law within sixty days from the date of posting of the Notice of Location. The location work, consisting of the making and filing of maps and the payment of fees prescribed by NRS 517.040, was completed by the date of recordation of this certificate.

Discoverer, Locator and Claimant:
Barrick Gold U.S. Inc.

by: Tasha Caple
Agent for Barrick Gold U.S. Inc.

WHEN RECORDED, RETURN TO:
Tasha Caple
Barrick Gold U.S. Inc.
293 Spruce Road
Elko, NV 89801

This document does not contain any personal information (as defined by NRS 603A.040).

DOC # 0226788

01/23/2014 10 01 AM

Official Record

Recording requested By
BARRICK GOLD EXPLORATION INC.

Eureka County - NV

Mike Rebaleati - Recorder

Fee \$22.50 Page 1 of 1
RPTT Recorded By AP
Book- 562 Page- 0140

CERTIFICATE OF LOCATION

Lode Mining Claim



0226788

NOTICE IS HEREBY GIVEN that **Barrick Gold U.S. Inc.**,
460 West 50 North, Suite 500, Salt Lake City, UT 84101, hereby claims
under and pursuant to the laws of the State of Nevada and of the laws of the
United States of America the following described LODE MINING CLAIM:

The name of the claim is the MTB 380.
This claim was located on 10/31/2013, by posting a Location Notice at the discovery monument.

The length of the claim is 1490 feet in a East direction and 10 feet in the opposite direction from
the monument where the Location Notice is posted, and the width is 300 feet on each side of the center of the
vein or lode, comprising in all 1500 feet in length and 600 feet in width, and generally following a Easterly-
Westerly course.

The exterior boundaries are distinctly marked by four substantial monuments. Each corner monument
consists of a 2" x 2" x 4' wooden post with aluminum tags attached, scribed with claim name and corner description,
set one foot in the ground. The boundaries can be readily traced by beginning at corner No. 1, the
NE corner:

thence	<u>600</u>	feet	<u>south</u>	to the	<u>SE</u>	corner, corner No. 2,
thence	<u>1500</u>	feet	<u>west</u>	to the	<u>SW</u>	corner, corner No. 3,
thence	<u>600</u>	feet	<u>north</u>	to the	<u>NW</u>	corner, corner No. 4,
thence	<u>1500</u>	feet	<u>east</u>	to the	<u>NE</u>	corner, corner No. 1, the point of beginning.

Said claim is located in the:

NE 1/4 of section 9, T.27N, R.49E,
SE 1/4 of section 9, T.27N, R.49E,
NW 1/4 of section _____,
SW 1/4 of section _____,
M.D.M., Eureka County, State of Nevada.

The boundaries of said claim were defined by law within sixty days from the date of posting of the Notice
of Location. The location work, consisting of the making and filing of maps and the payment of fees prescribed by
NRS 517.040, was completed by the date of recordation of this certificate.

Discoverer, Locator and Claimant:
Barrick Gold U.S. Inc.

by:

Agent for Barrick Gold U.S. Inc.

WHEN RECORDED, RETURN TO:
Tasha Caple
Barrick Gold U.S. Inc.
293 Spruce Road
Eiko, NV 89801

DOC # 0226789

01/23/2014 10:01 AM

Official Record

Recording requested By
BARRICK GOLD EXPLORATION INC

Eureka County - NV

Mike Rebaleati - Recorder

Fee: \$22.50

Page 1 of 1

RPTT:

Recorded By: AP

Book- 562 Page- 0141

This document does not contain any personal information (as defined by NRS 603A.040).

CERTIFICATE OF LOCATION

Lode Mining Claim



0226789

NOTICE IS HEREBY GIVEN that **Barrick Gold U.S. Inc.**, 460 West 50 North, Suite 500, Salt Lake City, UT 84101, hereby claims under and pursuant to the laws of the State of Nevada and of the laws of the United States of America the following described **LODE MINING CLAIM**:

The name of the claim is the MTB 381.

This claim was located on 10/31/2013, by posting a Location Notice at the discovery monument.

The length of the claim is 10 feet in a East direction and 1490 feet in the opposite direction from the monument where the Location Notice is posted, and the width is 300 feet on each side of the center of the vein or lode, comprising in all 1500 feet in length and 600 feet in width, and generally following a Easterly-Westerly course.

The exterior boundaries are distinctly marked by four substantial monuments. Each corner monument consists of a 2" x 2" x 4' wooden post with aluminum tags attached, scribed with claim name and corner description, set one foot in the ground. The boundaries can be readily traced by beginning at corner No. 1, the NE corner:

thence	<u>600</u>	feet	<u>south</u>	to the	<u>SE</u>	corner, corner No. 2,
thence	<u>1500</u>	feet	<u>west</u>	to the	<u>SW</u>	corner, corner No. 3,
thence	<u>600</u>	feet	<u>north</u>	to the	<u>NW</u>	corner, corner No. 4,
thence	<u>1500</u>	feet	<u>east</u>	to the	<u>NE</u>	corner, corner No. 1, the point of beginning.

Said claim is located in the:

NE 1/4 of section _____,
 SE 1/4 of section 9, T.27N, R.49E _____,
 NW 1/4 of section _____,
 SW 1/4 of section 9, T.27N, R.49E _____,
 M.D.M., Eureka County, State of Nevada.

The boundaries of said claim were defined by law within sixty days from the date of posting of the Notice of Location. The location work, consisting of the making and filing of maps and the payment of fees prescribed by NRS 517.040, was completed by the date of recordation of this certificate.

Discoverer, Locator and Claimant:
Barrick Gold U.S. Inc.

by: Tasha Caple
Agent for Barrick Gold U.S. Inc.

WHEN RECORDED, RETURN TO:
Tasha Caple
Barrick Gold U.S. Inc.
293 Spruce Road
Elko, NV 89801

DOC # 0226790

01/23/2014 10 01 AM

Official Record

Recording requested By
BARRICK GOLD EXPLORATION INC.

Eureka County - NV

Mike Rebaleati - Recorder

Fee \$22.50 Page 1 of 1
RPTT Recorded By AP
Book- 562 Page- 0142

This document does not contain any personal information (as defined by NRS 603A.040).

CERTIFICATE OF LOCATION

Lode Mining Claim



NOTICE IS HEREBY GIVEN that **Barrick Gold U.S. Inc.**, 460 West 50 North, Suite 500, Salt Lake City, UT 84101, hereby claims under and pursuant to the laws of the State of Nevada and of the laws of the United States of America the following described LODE MINING CLAIM:

The name of the claim is the MTB 382.
This claim was located on 10/31/2013, by posting a Location Notice at the discovery monument.

The length of the claim is 1490 feet in a East direction and 10 feet in the opposite direction from the monument where the Location Notice is posted, and the width is 300 feet on each side of the center of the vein or lode, comprising in all 1500 feet in length and 600 feet in width, and generally following a Easterly-Westerly course.

The exterior boundaries are distinctly marked by four substantial monuments. Each corner monument consists of a 2" x 2" x 4' wooden post with aluminum tags attached, scribed with claim name and corner description, set one foot in the ground. The boundaries can be readily traced by beginning at corner No. 1, the NE corner:

thence 600 feet south to the SE corner, corner No. 2,
thence 1500 feet west to the SW corner, corner No. 3,
thence 600 feet north to the NW corner, corner No. 4,
thence 1500 feet east to the NE corner, corner No. 1, the point of beginning.

Said claim is located in the:

NE 1/4 of section _____,
SE 1/4 of section 9, T.27N, R.49E,
NW 1/4 of section _____,
SW 1/4 of section _____,
M.D.M., Eureka County, State of Nevada.

The boundaries of said claim were defined by law within sixty days from the date of posting of the Notice of Location. The location work, consisting of the making and filing of maps and the payment of fees prescribed by NRS 517.040, was completed by the date of recordation of this certificate.

Discoverer, Locator and Claimant:
Barrick Gold U.S. Inc.

by: Tasha Caple
Agent for Barrick Gold U.S. Inc.

WHEN RECORDED, RETURN TO:

Tasha Caple
Barrick Gold U.S. Inc.
293 Spruce Road
Elko, NV 89801

DOC # 0226791

01/23/2014 10 01 AM

Official Record

Recording requested By
BARRICK GOLD EXPLORATION INC.

Eureka County - NV

Mike Rebaleati - Recorder

Fee: \$22.50 Page 1 of 1
RPTT Recorded By AP
Book- 562 Page- 0143

This document does not contain any personal information (as defined by NRS 603A.040).

CERTIFICATE OF LOCATION

Lode Mining Claim



0226791

NOTICE IS HEREBY GIVEN that **Barrick Gold U.S. Inc.**, 460 West 50 North, Suite 500, Salt Lake City, UT 84101, hereby claims under and pursuant to the laws of the State of Nevada and of the laws of the United States of America the following described **LODE MINING CLAIM**:

The name of the claim is the MTB 383.
This claim was located on 10/31/2013, by posting a Location Notice at the discovery monument.

The length of the claim is 10 feet in a East direction and 1490 feet in the opposite direction from the monument where the Location Notice is posted, and the width is 300 feet on each side of the center of the vein or lode, comprising in all 1500 feet in length and 600 feet in width, and generally following a Easterly-Westerly course.

The exterior boundaries are distinctly marked by four substantial monuments. Each corner monument consists of a 2" x 2" x 4' wooden post with aluminum tags attached, scribed with claim name and corner description, set one foot in the ground. The boundaries can be readily traced by beginning at corner No. 1, the NE corner:

thence	<u>600</u>	feet	<u>south</u>	to the	<u>SE</u>	corner, corner No. 2,
thence	<u>1500</u>	feet	<u>west</u>	to the	<u>SW</u>	corner, corner No. 3,
thence	<u>600</u>	feet	<u>north</u>	to the	<u>NW</u>	corner, corner No. 4,
thence	<u>1500</u>	feet	<u>east</u>	to the	<u>NE</u>	corner, corner No. 1, the point of beginning.

Said claim is located in the:

NE 1/4 of section _____,
SE 1/4 of section 9, T.27N, R.49E,
NW 1/4 of section _____,
SW 1/4 of section 9, T.27N, R.49E,
M.D.M., Eureka County, State of Nevada.

The boundaries of said claim were defined by law within sixty days from the date of posting of the Notice of Location. The location work, consisting of the making and filing of maps and the payment of fees prescribed by NRS 517.040, was completed by the date of recordation of this certificate.

Discoverer, Locator and Claimant:
Barrick Gold U.S. Inc.

by: Tasha Caple
Agent for Barrick Gold U.S. Inc.

WHEN RECORDED, RETURN TO:

Tasha Caple
Barrick Gold U.S. Inc.
293 Spruce Road
Elko, NV 89801

This document does not contain any personal information (as defined by NRS 603A.040).

DOC # 0226792

01/23/2014 10:01 AM

Official Record

Recording requested By
BARRICK GOLD EXPLORATION INC.

Eureka County - NV

Mike Rebaleati - Recorder

Fee \$22.50

Page 1 of 1

RPTT

Recorded By AP

Book- 562 Page- 0144

CERTIFICATE OF LOCATION

Lode Mining Claim



NOTICE IS HEREBY GIVEN that **Barrick Gold U.S. Inc.**, 460 West 50 North, Suite 500, Salt Lake City, UT 84101, hereby claims under and pursuant to the laws of the State of Nevada and of the laws of the United States of America the following described **LODE MINING CLAIM**:

The name of the claim is the MTB 384.
This claim was located on 10/31/2013, by posting a Location Notice at the discovery monument.

The length of the claim is 1490 feet in a East direction and 10 feet in the opposite direction from the monument where the Location Notice is posted, and the width is 300 feet on each side of the center of the vein or lode, comprising in all 1500 feet in length and 600 feet in width, and generally following a Easterly-Westerly course.

The exterior boundaries are distinctly marked by four substantial monuments. Each corner monument consists of a 2" x 2" x 4' wooden post with aluminum tags attached, scribed with claim name and corner description, set one foot in the ground. The boundaries can be readily traced by beginning at corner No. 1, the NE corner:

thence 600 feet south to the SE corner, corner No. 2,
thence 1500 feet west to the SW corner, corner No. 3,
thence 600 feet north to the NW corner, corner No. 4,
thence 1500 feet east to the NE corner, corner No. 1, the point of beginning.

Said claim is located in the:

NE 1/4 of section _____,
SE 1/4 of section 9, T.27N, R.49E,
NW 1/4 of section _____,
SW 1/4 of section _____,
M.D.M., Eureka County, State of Nevada.

The boundaries of said claim were defined by law within sixty days from the date of posting of the Notice of Location. The location work, consisting of the making and filing of maps and the payment of fees prescribed by NRS 517.040, was completed by the date of recordation of this certificate.

Discoverer, Locator and Claimant:
Barrick Gold U.S. Inc.

by: Tasha Caple
Agent for Barrick Gold U.S. Inc.

WHEN RECORDED, RETURN TO:
Tasha Caple
Barrick Gold U.S. Inc.
293 Spruce Road
Elko, NV 89801

This document does not contain any personal information (as defined by NRS 603A.040).

DOC # 0226793

01/23/2014 10 01 AM

Official Record

Recording requested By
BARRICK GOLD EXPLORATION INC

Eureka County - NV

Mike Rebaleati - Recorder

Fee: \$22.50 Page 1 of 1
RPTT Recorded By AP
Book- 562 Page- 0145

CERTIFICATE OF LOCATION

Lode Mining Claim



0226793

NOTICE IS HEREBY GIVEN that **Barrick Gold U.S. Inc.**, 460 West 50 North, Suite 500, Salt Lake City, UT 84101, hereby claims under and pursuant to the laws of the State of Nevada and of the laws of the United States of America the following described LODE MINING CLAIM:

The name of the claim is the MTB 385.
This claim was located on 10/31/2013, by posting a Location Notice at the discovery monument.

The length of the claim is 10 feet in a East direction and 1490 feet in the opposite direction from the monument where the Location Notice is posted, and the width is 300 feet on each side of the center of the vein or lode, comprising in all 1500 feet in length and 600 feet in width, and generally following a Easterly-Westerly course.

The exterior boundaries are distinctly marked by four substantial monuments. Each corner monument consists of a 2" x 2" x 4' wooden post with aluminum tags attached, scribed with clam name and corner description, set one foot in the ground. The boundaries can be readily traced by beginning at corner No. 1, the NE corner:

thence 600 feet south to the SE corner, corner No. 2,
thence 1500 feet west to the SW corner, corner No. 3,
thence 600 feet north to the NW corner, corner No. 4,
thence 1500 feet east to the NE corner, corner No. 1, the point of beginning.

Said claim is located in the:

NE 1/4 of section _____,
SE 1/4 of section 9, T.27N, R.49E,
NW 1/4 of section _____,
SW 1/4 of section 9, T.27N, R.49E,
M.D.M., Eureka County, State of Nevada.

The boundaries of said claim were defined by law within sixty days from the date of posting of the Notice of Location. The location work, consisting of the making and filing of maps and the payment of fees prescribed by NRS 517.040, was completed by the date of recordation of this certificate.

Discoverer, Locator and Claimant:
Barrick Gold U.S. Inc.

by: Tasha Caple
Agent for Barrick Gold U.S. Inc.

WHEN RECORDED, RETURN TO:
Tasha Caple
Barrick Gold U.S. Inc.
293 Spruce Road
Elko, NV 89801

This document does not contain any personal information (as defined by NRS 603A.040).

DOC # 0226794

01/23/2014 10:01 AM

Official Record

Recording requested By
BARRICK GOLD EXPLORATION INC

Eureka County - NV

Mike Rebaleati - Recorder

Fee: \$22.50 Page 1 of 1
RPTT: Recorded By AP
Book- 562 Page- 0146

CERTIFICATE OF LOCATION
Lode Mining Claim



NOTICE IS HEREBY GIVEN that **Barrick Gold U.S. Inc.**, 460 West 50 North, Suite 500, Salt Lake City, UT 84101, hereby claims under and pursuant to the laws of the State of Nevada and of the laws of the United States of America the following described LODE MINING CLAIM:

The name of the claim is the MTB 386.
This claim was located on 10/31/2013, by posting a Location Notice at the discovery monument.

The length of the claim is 1490 feet in a East direction and 10 feet in the opposite direction from the monument where the Location Notice is posted, and the width is 300 feet on each side of the center of the vein or lode, comprising in all 1500 feet in length and 600 feet in width, and generally following a Easterly-Westerly course.

The exterior boundaries are distinctly marked by four substantial monuments. Each corner monument consists of a 2" x 2" x 4' wooden post with aluminum tags attached, scribed with clam name and corner description, set one foot in the ground. The boundaries can be readily traced by beginning at corner No. 1, the NE corner:

thence 600 feet south to the SE corner, corner No. 2,
thence 1500 feet west to the SW corner, corner No. 3,
thence 600 feet north to the NW corner, corner No. 4,
thence 1500 feet east to the NE corner, corner No. 1, the point of beginning.

Said claim is located in the:

NE 1/4 of section _____,
SE 1/4 of section 9, T.27N, R.49E,
NW 1/4 of section _____,
SW 1/4 of section _____,
M.D.M., Eureka County, State of Nevada.

The boundaries of said claim were defined by law within sixty days from the date of posting of the Notice of Location. The location work, consisting of the making and filing of maps and the payment of fees prescribed by NRS 517.040, was completed by the date of recordation of this certificate.

Discoverer, Locator and Claimant:
Barrick Gold U.S. Inc.

by: Tasha Caple
Agent for Barrick Gold U.S. Inc.

WHEN RECORDED, RETURN TO:
Tasha Caple
Barrick Gold U.S. Inc.
293 Spruce Road
Eiko, NV 89801

DOC # 0226795

01/23/2014 10 01 AM

Official Record

Recording requested By
BARRICK GOLD EXPLORATION INC

Eureka County - NV

Mike Rebaleati - Recorder

Fee: \$22.50 Page 1 of 1

RPTT: Recorded By AP

Book- 562 Page- 0147

This document does not contain any personal information (as defined by NRS 603A.040).

CERTIFICATE OF LOCATION

Lode Mining Claim



NOTICE IS HEREBY GIVEN that **Barrick Gold U.S. Inc.**, 460 West 50 North, Suite 500, Salt Lake City, UT 84101, hereby claims under and pursuant to the laws of the State of Nevada and of the laws of the United States of America the following described **LODE MINING CLAIM**:

The name of the claim is the MTB 387.
This claim was located on 10/31/2013, by posting a Location Notice at the discovery monument.

The length of the claim is 10 feet in a East direction and 1490 feet in the opposite direction from the monument where the Location Notice is posted, and the width is 300 feet on each side of the center of the vein or lode, comprising in all 1500 feet in length and 600 feet in width, and generally following a Easterly-Westerly course.

The exterior boundaries are distinctly marked by four substantial monuments. Each corner monument consists of a 2" x 2" x 4' wooden post with aluminum tags attached, scribed with claim name and corner description, set one foot in the ground. The boundaries can be readily traced by beginning at corner No. 1, the NE corner:

thence 600 feet south to the SE corner, corner No. 2,
thence 1500 feet west to the SW corner, corner No. 3,
thence 600 feet north to the NW corner, corner No. 4,
thence 1500 feet east to the NE corner, corner No. 1, the point of beginning.

Said claim is located in the:

NE 1/4 of section _____,
SE 1/4 of section 9, T.27N, R.49E,
NW 1/4 of section _____,
SW 1/4 of section 9, T.27N, R.49E,
M.D.M., Eureka County, State of Nevada.

The boundaries of said claim were defined by law within sixty days from the date of posting of the Notice of Location. The location work, consisting of the making and filing of maps and the payment of fees prescribed by NRS 517.040, was completed by the date of recordation of this certificate.

Discoverer, Locator and Claimant:
Barrick Gold U.S. Inc.

by: Tasha Caple
Agent for Barrick Gold U.S. Inc.

WHEN RECORDED, RETURN TO:
Tasha Caple
Barrick Gold U.S. Inc.
293 Spruce Road
Elko, NV 89801

This document does not contain any personal information (as defined by NRS 603A.040).

DOC # 0226796

01/23/2014 10:01 AM

Official Record

Recording requested By
BARRICK GOLD EXPLORATION INC

Eureka County - NV

Mike Rebaleati - Recorder

Fee \$22.50 Page 1 of 1

RPTT Recorded By: AP

Book- 562 Page- 0148

CERTIFICATE OF LOCATION

Lode Mining Claim



NOTICE IS HEREBY GIVEN that **Barrick Gold U.S. Inc.,** 460 West 50 North, Suite 500, Salt Lake City, UT 84101, hereby claims under and pursuant to the laws of the State of Nevada and of the laws of the United States of America the following described **LODE MINING CLAIM:**

The name of the claim is the MTB 388.

This claim was located on 10/31/2013, by posting a Location Notice at the discovery monument.

The length of the claim is 1490 feet in a East direction and 10 feet in the opposite direction from the monument where the Location Notice is posted, and the width is 300 feet on each side of the center of the vein or lode, comprising in all 1500 feet in length and 600 feet in width, and generally following a Easterly-Westerly course.

The exterior boundaries are distinctly marked by four substantial monuments. Each corner monument consists of a 2" x 2" x 4' wooden post with aluminum tags attached, scribed with claim name and corner description, set one foot in the ground. The boundaries can be readily traced by beginning at corner No. 1, the NE corner:

thence	<u>600</u>	feet	<u>south</u>	to the	<u>SE</u>	corner, corner No. 2,
thence	<u>1500</u>	feet	<u>west</u>	to the	<u>SW</u>	corner, corner No. 3,
thence	<u>600</u>	feet	<u>north</u>	to the	<u>NW</u>	corner, corner No. 4,
thence	<u>1500</u>	feet	<u>east</u>	to the	<u>NE</u>	corner, corner No. 1, the point of beginning.

Said claim is located in the:

NE 1/4 of section _____,
SE 1/4 of section 9, T.27N, R.49E,
NW 1/4 of section _____,
SW 1/4 of section _____,
M.D.M., Eureka County, State of Nevada.

The boundaries of said claim were defined by law within sixty days from the date of posting of the Notice of Location. The location work, consisting of the making and filing of maps and the payment of fees prescribed by NRS 517.040, was completed by the date of recordation of this certificate.

Discoverer, Locator and Claimant:
Barrick Gold U.S. Inc.

by: Tasha Caple
Agent for Barrick Gold U.S. Inc.

WHEN RECORDED, RETURN TO:
Tasha Caple
Barrick Gold U.S. Inc.
293 Spruce Road
Elko, NV 89801

This document does not contain any personal information (as defined by NRS 603A.040).

DOC # 0226797

01/23/2014 10:01 AM
Official Record

Recording requested By
BARRICK GOLD EXPLORATION INC.

Eureka County - NV
Mike Rebaleati - Recorder

Fee \$22.50 Page 1 of 1
RPT: Recorded By AP
Book- 562 Page- 0149

CERTIFICATE OF LOCATION

Lode Mining Claim



NOTICE IS HEREBY GIVEN that **Barrick Gold U.S. Inc.**, 460 West 50 North, Suite 500, Salt Lake City, UT 84101, hereby claims under and pursuant to the laws of the State of Nevada and of the laws of the United States of America the following described LODE MINING CLAIM:

The name of the claim is the MTB 389.
This claim was located on 10/31/2013, by posting a Location Notice at the discovery monument.

The length of the claim is 10 feet in a East direction and 1490 feet in the opposite direction from the monument where the Location Notice is posted, and the width is 300 feet on each side of the center of the vein or lode, comprising in all 1500 feet in length and 600 feet in width, and generally following a Easterly-Westerly course.

The exterior boundaries are distinctly marked by four substantial monuments. Each corner monument consists of a 2" x 2" x 4' wooden post with aluminum tags attached, scribed with claim name and corner description, set one foot in the ground. The boundaries can be readily traced by beginning at corner No. 1, the NE corner:

thence	<u>600</u>	feet	<u>south</u>	to the	<u>SE</u>	corner, corner No. 2,
thence	<u>1500</u>	feet	<u>west</u>	to the	<u>SW</u>	corner, corner No. 3,
thence	<u>600</u>	feet	<u>north</u>	to the	<u>NW</u>	corner, corner No. 4,
thence	<u>1500</u>	feet	<u>east</u>	to the	<u>NE</u>	corner, corner No. 1, the point of beginning.

Said claim is located in the:

NE 1/4 of section 16, T.27N, R.49E,
SE 1/4 of section 9, T.27N, R.49E,
NW 1/4 of section 16, T.27N, R.49E,
SW 1/4 of section 9, T.27N, R.49E,
M.D.M., Eureka County, State of Nevada.

The boundaries of said claim were defined by law within sixty days from the date of posting of the Notice of Location. The location work, consisting of the making and filing of maps and the payment of fees prescribed by NRS 517.040, was completed by the date of recordation of this certificate.

Discoverer, Locator and Claimant:
Barrick Gold U.S. Inc.

by: Tasha Caple
Agent for Barrick Gold U.S. Inc.

WHEN RECORDED, RETURN TO:
Tasha Caple
Barrick Gold U.S. Inc.
293 Spruce Road
Elko, NV 89801

This document does not contain any personal information (as defined by NRS 603A.040).

DOC # 0226798

01/23/2014 10:01 AM

Official Record

Recording requested By
BARRICK GOLD EXPLORATION INC

Eureka County - NV

Mike Rebaleati - Recorder

Fee: \$22.50 Page 1 of 1

RPTT: Recorded By: AP

Book- 562 Page- 0150

CERTIFICATE OF LOCATION

Lode Mining Claim



0226798

NOTICE IS HEREBY GIVEN that **Barrick Gold U.S. Inc.**,
460 West 50 North, Suite 500, Salt Lake City, UT 84101, hereby claims
under and pursuant to the laws of the State of Nevada and of the laws of the
United States of America the following described **LODE MINING CLAIM**:

The name of the claim is the MTB 390.
This claim was located on 10/31/2013, by posting a Location Notice at the discovery monument.

The length of the claim is 1490 feet in a East direction and 10 feet in the opposite direction from
the monument where the Location Notice is posted, and the width is 300 feet on each side of the center of the
vein or lode, comprising in all 1500 feet in length and 600 feet in width, and generally following a Easterly-
Westerly course.

The exterior boundaries are distinctly marked by four substantial monuments. Each corner monument
consists of a 2" x 2" x 4" wooden post with aluminum tags attached, scribed with claim name and corner description,
set one foot in the ground. The boundaries can be readily traced by beginning at corner No. 1, the
NE corner:

thence	<u>600</u>	feet	<u>south</u>	to the	<u>SE</u>	corner, corner No. 2,
thence	<u>1500</u>	feet	<u>west</u>	to the	<u>SW</u>	corner, corner No. 3,
thence	<u>600</u>	feet	<u>north</u>	to the	<u>NW</u>	corner, corner No. 4,
thence	<u>1500</u>	feet	<u>east</u>	to the	<u>NE</u>	corner, corner No. 1, the point of beginning.

Said claim is located in the:

NE 1/4 of section 16, T.27N, R.49E,
SE 1/4 of section 9, T.27N, R.49E,
NW 1/4 of section _____,
SW 1/4 of section _____,
M.D.M., Eureka County, State of Nevada.

The boundaries of said claim were defined by law within sixty days from the date of posting of the Notice
of Location. The location work, consisting of the making and filing of maps and the payment of fees prescribed by
NRS 517.040, was completed by the date of recordation of this certificate.

Discoverer, Locator and Claimant:
Barrick Gold U.S. Inc.

by: Tasha Caple
Agent for Barrick Gold U.S. Inc.

WHEN RECORDED, RETURN TO:
Tasha Caple
Barrick Gold U.S. Inc.
293 Spruce Road
Elko, NV 89801

DOC # 0226799

01/23/2014 10:01 AM

Official Record

Recording requested By
BARRICK GOLD EXPLORATION INC

Eureka County - NV

Mike Rebaleati - Recorder

Fee \$22.50 Page 1 of 1

RPTT: Recorded By: AP

Book- 562 Page- 0151

This document does not contain any personal information (as defined by NRS 603A.040).

CERTIFICATE OF LOCATION

Lode Mining Claim



NOTICE IS HEREBY GIVEN that **Barrick Gold U.S. Inc.**, 460 West 50 North, Suite 500, Salt Lake City, UT 84101, hereby claims under and pursuant to the laws of the State of Nevada and of the laws of the United States of America the following described **LODE MINING CLAIM**:

The name of the claim is the MTB 391.
This claim was located on 10/31/2013, by posting a Location Notice at the discovery monument.

The length of the claim is 10 feet in a East direction and 1490 feet in the opposite direction from the monument where the Location Notice is posted, and the width is 300 feet on each side of the center of the vein or lode, comprising in all 1500 feet in length and 600 feet in width, and generally following a Easterly-Westerly course.

The exterior boundaries are distinctly marked by four substantial monuments. Each corner monument consists of a 2" x 2" x 4' wooden post with aluminum tags attached, scribed with claim name and corner description, set one foot in the ground. The boundaries can be readily traced by beginning at corner No. 1, the NE corner:

thence 600 feet south to the SE corner, corner No. 2,
thence 1500 feet west to the SW corner, corner No. 3,
thence 600 feet north to the NW corner, corner No. 4,
thence 1500 feet east to the NE corner, corner No. 1, the point of beginning.

Said claim is located in the:

NE 1/4 of section 16, T.27N, R.49E,
SE 1/4 of section _____,
NW 1/4 of section 16, T.27N, R.49E,
SW 1/4 of section _____,
M.D.M., Eureka County, State of Nevada.

The boundaries of said claim were defined by law within sixty days from the date of posting of the Notice of Location. The location work, consisting of the making and filing of maps and the payment of fees prescribed by NRS 517.040, was completed by the date of recordation of this certificate.

Discoverer, Locator and Claimant:
Barrick Gold U.S. Inc.

by: Tasha Caple
Agent for Barrick Gold U.S. Inc.

WHEN RECORDED, RETURN TO:
Tasha Caple
Barrick Gold U.S. Inc.
293 Spruce Road
Elko, NV 89801

DOC # 0226800

01/23/2014 10:01 AM

Official Record

Recording requested By
BARRICK GOLD EXPLORATION INC.

Eureka County - NV

Mike Rebaleati - Recorder

Fee: \$22.50

Page 1 of 1

RPTT

Recorded By: AP

Book- 562 Page- 0152

This document does not contain any personal information (as defined by NRS 603A.040).

CERTIFICATE OF LOCATION

Lode Mining Claim



NOTICE IS HEREBY GIVEN that **Barrick Gold U.S. Inc.**, 460 West 50 North, Suite 500, Salt Lake City, UT 84101, hereby claims under and pursuant to the laws of the State of Nevada and of the laws of the United States of America the following described LODE MINING CLAIM:

The name of the claim is the MTB 392.
This claim was located on 10/31/2013, by posting a Location Notice at the discovery monument.

The length of the claim is 1490 feet in a East direction and 10 feet in the opposite direction from the monument where the Location Notice is posted, and the width is 300 feet on each side of the center of the vein or lode, comprising in all 1500 feet in length and 600 feet in width, and generally following a Easterly-Westerly course.

The exterior boundaries are distinctly marked by four substantial monuments. Each corner monument consists of a 2" x 2" x 4' wooden post with aluminum tags attached, scribed with clam name and corner description, set one foot in the ground. The boundaries can be readily traced by beginning at corner No. 1, the NE corner:

thence 600 feet south to the SE corner, corner No. 2,
thence 1500 feet west to the SW corner, corner No. 3,
thence 600 feet north to the NW corner, corner No. 4,
thence 1500 feet east to the NE corner, corner No. 1, the point of beginning.

Said claim is located in the:

NE 1/4 of section 16, T.27N, R.49E,
SE 1/4 of section _____,
NW 1/4 of section _____,
SW 1/4 of section _____,
M.D.M., Eureka County, State of Nevada.

The boundaries of said claim were defined by law within sixty days from the date of posting of the Notice of Location. The location work, consisting of the making and filing of maps and the payment of fees prescribed by NRS 517.040, was completed by the date of recordation of this certificate.

Discoverer, Locator and Claimant:
Barrick Gold U.S. Inc.

by: Tasha Caple
Agent for Barrick Gold U.S. Inc.

WHEN RECORDED, RETURN TO:
Tasha Caple
Barrick Gold U.S. Inc.
293 Spruce Road
Elko, NV 89801

This document does not contain any personal information (as defined by NRS 603A.040).

DOC # 0226801

01/23/2014 10:01 AM

Official Record

Recording requested By
BARRICK GOLD EXPLORATION INC

Eureka County - NV

Mike Rebaleati - Recorder

Fee: \$22.50 Page 1 of 1

RPTT: Recorded By: AP

Book- 562 Page- 0153

CERTIFICATE OF LOCATION

Lode Mining Claim



NOTICE IS HEREBY GIVEN that **Barrick Gold U.S. Inc.**, 460 West 50 North, Suite 500, Salt Lake City, UT 84101, hereby claims under and pursuant to the laws of the State of Nevada and of the laws of the United States of America the following described LODE MINING CLAIM:

The name of the claim is the MTB 393.
This claim was located on 10/27/2013, by posting a Location Notice at the discovery monument.

The length of the claim is 10 feet in a East direction and 1490 feet in the opposite direction from the monument where the Location Notice is posted, and the width is 300 feet on each side of the center of the vein or lode, comprising in all 1500 feet in length and 600 feet in width, and generally following a Easterly-Westerly course.

The exterior boundaries are distinctly marked by four substantial monuments. Each corner monument consists of a 2" x 2" x 4' wooden post with aluminum tags attached, scribed with claim name and corner description, set one foot in the ground. The boundaries can be readily traced by beginning at corner No. 1, the NE corner:

thence 600 feet south to the SE corner, corner No. 2,
thence 1500 feet west to the SW corner, corner No. 3,
thence 600 feet north to the NW corner, corner No. 4,
thence 1500 feet east to the NE corner, corner No. 1, the point of beginning.

Said claim is located in the:

NE 1/4 of section 16, T.27N, R.49E,
SE 1/4 of section _____,
NW 1/4 of section 16, T.27N, R.49E,
SW 1/4 of section _____,
M.D.M., Eureka County, State of Nevada.

The boundaries of said claim were defined by law within sixty days from the date of posting of the Notice of Location. The location work, consisting of the making and filing of maps and the payment of fees prescribed by NRS 517.040, was completed by the date of recordation of this certificate.

Discoverer, Locator and Claimant:
Barrick Gold U.S. Inc.

by: Tasha Caple
Agent for Barrick Gold U.S. Inc.

WHEN RECORDED, RETURN TO:
Tasha Caple
Barrick Gold U.S. Inc.
293 Spruce Road
Elko, NV 89801

DOC # 0226802

01/23/2014 10:01 AM
Official Record
Recording requested By
BARRICK GOLD EXPLORATION INC
Eureka County - NV
Mike Rebaleati - Recorder
Fee: \$22.50 Page 1 of 1
RPT: Recorded By AP
Book- 562 Page- 0154

This document does not contain any personal information (as defined by NRS 603A.040).

CERTIFICATE OF LOCATION
Lode Mining Claim



NOTICE IS HEREBY GIVEN that **Barrick Gold U.S. Inc.**, 460 West 50 North, Suite 500, Salt Lake City, UT 84101, hereby claims under and pursuant to the laws of the State of Nevada and of the laws of the United States of America the following described **LODE MINING CLAIM**:

The name of the claim is the MTB 394.
This claim was located on 10/27/2013, by posting a Location Notice at the discovery monument.

The length of the claim is 1490 feet in a East direction and 10 feet in the opposite direction from the monument where the Location Notice is posted, and the width is 300 feet on each side of the center of the vein or lode, comprising in all 1500 feet in length and 600 feet in width, and generally following a Easterly-Westerly course.

The exterior boundaries are distinctly marked by four substantial monuments. Each corner monument consists of a 2" x 2" x 4' wooden post with aluminum tags attached, scribed with claim name and corner description, set one foot in the ground. The boundaries can be readily traced by beginning at corner No. 1, the NE corner:

- thence 600 feet south to the SE corner, corner No. 2,
- thence 1500 feet west to the SW corner, corner No. 3,
- thence 600 feet north to the NW corner, corner No. 4,
- thence 1500 feet east to the NE corner, corner No. 1, the point of beginning.

Said claim is located in the:

NE 1/4 of section 16, T.27N, R.49E,
SE 1/4 of section _____,
NW 1/4 of section _____,
SW 1/4 of section _____,
M.D.M., Eureka County, State of Nevada.

The boundaries of said claim were defined by law within sixty days from the date of posting of the Notice of Location. The location work, consisting of the making and filing of maps and the payment of fees prescribed by NRS 517.040, was completed by the date of recordation of this certificate.

Discoverer, Locator and Claimant:
Barrick Gold U.S. Inc.

by: Tasha Caple
Agent for Barrick Gold U.S. Inc.

WHEN RECORDED, RETURN TO:
Tasha Caple
Barrick Gold U.S. Inc.
293 Spruce Road
Elko, NV 89801

This document does not contain any personal information (as defined by NRS 603A.040).

DOC # 0226803

01/23/2014 10:01 AM

Official Record

Recording requested by
BARRICK GOLD EXPLORATION INC

Eureka County - NV

Mike Rebaleati - Recorder

Fee \$22.50

Page 1 of 1

RPTT:

Recorded By: AP

Book- 562 Page- 0155

CERTIFICATE OF LOCATION

Lode Mining Claim



0226803

NOTICE IS HEREBY GIVEN that **Barrick Gold U.S. Inc.**,
460 West 50 North, Suite 500, Salt Lake City, UT 84101, hereby claims
under and pursuant to the laws of the State of Nevada and of the laws of the
United States of America the following described LODE MINING CLAIM:

The name of the claim is the MTB 395.

This claim was located on 10/27/2013, by posting a Location Notice at the discovery monument.

The length of the claim is 10 feet in a East direction and 1490 feet in the opposite direction from
the monument where the Location Notice is posted, and the width is 300 feet on each side of the center of the
vein or lode, comprising in all 1500 feet in length and 600 feet in width, and generally following a Easterly-
Westerly course.

The exterior boundaries are distinctly marked by four substantial monuments. Each corner monument
consists of a 2" x 2" x 4' wooden post with aluminum tags attached, scribed with claim name and corner description,
set one foot in the ground. The boundaries can be readily traced by beginning at corner No. 1, the
NE corner:

thence 600 feet south to the SE corner, corner No. 2,
thence 1500 feet west to the SW corner, corner No. 3,
thence 600 feet north to the NW corner, corner No. 4,
thence 1500 feet east to the NE corner, corner No. 1, the point of beginning.

Said claim is located in the:

NE 1/4 of section 16, T.27N, R.49E,

SE 1/4 of section _____,

NW 1/4 of section 16, T.27N, R.49E,

SW 1/4 of section _____,

M.D.M., Eureka County, State of Nevada.

The boundaries of said claim were defined by law within sixty days from the date of posting of the Notice
of Location. The location work, consisting of the making and filing of maps and the payment of fees prescribed by
NRS 517.040, was completed by the date of recordation of this certificate.

Discoverer, Locator and Claimant:
Barrick Gold U.S. Inc.

by:

Agent for Barrick Gold U.S. Inc.

WHEN RECORDED, RETURN TO:
Tasha Caple
Barrick Gold U.S. Inc.
293 Spruce Road
Elko, NV 89801

DOC # 0226804

01/23/2014 10 01 AM

Official Record

Recording requested By
BARRICK GOLD EXPLORATION INC.

Eureka County - NV

Mike Rebaleati - Recorder

Fee: \$22.50

Page 1 of 1

RPTT

Recorded By: AP

Book- 562 Page- 0156

This document does not contain any personal information (as defined by NRS 603A.040).

CERTIFICATE OF LOCATION

Lode Mining Claim



NOTICE IS HEREBY GIVEN that **Barrick Gold U.S. Inc.**, 460 West 50 North, Suite 500, Salt Lake City, UT 84101, hereby claims under and pursuant to the laws of the State of Nevada and of the laws of the United States of America the following described LODE MINING CLAIM:

The name of the claim is the MTB 396.

This claim was located on 10/27/2013, by posting a Location Notice at the discovery monument.

The length of the claim is 1490 feet in a East direction and 10 feet in the opposite direction from the monument where the Location Notice is posted, and the width is 300 feet on each side of the center of the vein or lode, comprising in all 1500 feet in length and 600 feet in width, and generally following a Easterly-Westerly course.

The exterior boundaries are distinctly marked by four substantial monuments. Each corner monument consists of a 2" x 2" x 4' wooden post with aluminum tags attached, scribed with claim name and corner description, set one foot in the ground. The boundaries can be readily traced by beginning at corner No. 1, the NE corner:

thence 600 feet south to the SE corner, corner No. 2,
thence 1500 feet west to the SW corner, corner No. 3,
thence 600 feet north to the NW corner, corner No. 4,
thence 1500 feet east to the NE corner, corner No. 1, the point of beginning.

Said claim is located in the:

NE 1/4 of section 16, T.27N, R.49E,
SE 1/4 of section _____,
NW 1/4 of section _____,
SW 1/4 of section _____,
M.D.M., Eureka County, State of Nevada.

The boundaries of said claim were defined by law within sixty days from the date of posting of the Notice of Location. The location work, consisting of the making and filing of maps and the payment of fees prescribed by NRS 517.040, was completed by the date of recordation of this certificate.

Discoverer, Locator and Claimant:
Barrick Gold U.S. Inc.

by: Tasha Caple
Agent for Barrick Gold U.S. Inc.

WHEN RECORDED, RETURN TO:
Tasha Caple
Barrick Gold U.S. Inc.
293 Spruce Road
Elko, NV 89801

This document does not contain any personal information (as defined by NRS 603A.040).

DOC # 0226805
01/23/2014 10:01 AM
Official Record
Recording requested By
BARRICK GOLD EXPLORATION INC
Eureka County - NV
Mike Rebaleati - Recorder
Fee: \$22.50 Page 1 of 1
RPTT. Recorded By: AP
Book- 562 Page- 0157

CERTIFICATE OF LOCATION
Lode Mining Claim



NOTICE IS HEREBY GIVEN that **Barrick Gold U.S. Inc.**, 460 West 50 North, Suite 500, Salt Lake City, UT 84101, hereby claims under and pursuant to the laws of the State of Nevada and of the laws of the United States of America the following described LODE MINING CLAIM:

The name of the claim is the MTB 397.
This claim was located on 10/27/2013, by posting a Location Notice at the discovery monument.

The length of the claim is 10 feet in a East direction and 1490 feet in the opposite direction from the monument where the Location Notice is posted, and the width is 300 feet on each side of the center of the vein or lode, comprising in all 1500 feet in length and 600 feet in width, and generally following a Easterly-Westerly course.

The exterior boundaries are distinctly marked by four substantial monuments. Each corner monument consists of a 2" x 2" x 4' wooden post with aluminum tags attached, scribed with claim name and corner description, set one foot in the ground. The boundaries can be readily traced by beginning at corner No. 1, the NE corner:

thence	<u>600</u>	feet	<u>south</u>	to the	<u>SE</u>	corner, corner No. 2,
thence	<u>1500</u>	feet	<u>west</u>	to the	<u>SW</u>	corner, corner No. 3,
thence	<u>600</u>	feet	<u>north</u>	to the	<u>NW</u>	corner, corner No. 4,
thence	<u>1500</u>	feet	<u>east</u>	to the	<u>NE</u>	corner, corner No. 1, the point of beginning.

Said claim is located in the:

NE 1/4 of section 16, T.27N, R.49E,
SE 1/4 of section 16, T.27N, R.49E,
NW 1/4 of section 16, T.27N, R.49E,
SW 1/4 of section 16, T.27N, R.49E,
M.D.M., Eureka County, State of Nevada.

The boundaries of said claim were defined by law within sixty days from the date of posting of the Notice of Location. The location work, consisting of the making and filing of maps and the payment of fees prescribed by NRS 517.040, was completed by the date of recordation of this certificate.

Discoverer, Locator and Claimant:
Barrick Gold U.S. Inc.

by: Tasha Caple
Agent for Barrick Gold U.S. Inc.

WHEN RECORDED, RETURN TO:
Tasha Caple
Barrick Gold U.S. Inc.
293 Spruce Road
Elko, NV 89801

DOC # 0226806

01/23/2014 10:01 AM
Official Record
Recording requested By
BARRICK GOLD EXPLORATION INC

Eureka County - NV
Mike Rebaleati - Recorder
Fee: \$22.50 Page 1 of 1
RPTT Recorded By: AP
Book- 562 Page- 0158

This document does not contain any personal information (as defined by NRS 603A.040).

CERTIFICATE OF LOCATION

Lode Mining Claim



NOTICE IS HEREBY GIVEN that **Barrick Gold U.S. Inc.,** 460 West 50 North, Suite 500, Salt Lake City, UT 84101, hereby claims under and pursuant to the laws of the State of Nevada and of the laws of the United States of America the following described **LODE MINING CLAIM:**

The name of the claim is the MTB 398.
This claim was located on 10/27/2013, by posting a Location Notice at the discovery monument.

The length of the claim is 1490 feet in a East direction and 10 feet in the opposite direction from the monument where the Location Notice is posted, and the width is 300 feet on each side of the center of the vein or lode, comprising in all 1500 feet in length and 600 feet in width, and generally following a Easterly-Westerly course.

The exterior boundaries are distinctly marked by four substantial monuments. Each corner monument consists of a 2" x 2" x 4' wooden post with aluminum tags attached, scribed with claim name and corner description, set one foot in the ground. The boundaries can be readily traced by beginning at corner No. 1, the NE corner:

thence 600 feet south to the SE corner, corner No. 2,
thence 1500 feet west to the SW corner, corner No. 3,
thence 600 feet north to the NW corner, corner No. 4,
thence 1500 feet east to the NE corner, corner No. 1, the point of beginning.

Said claim is located in the:

NE 1/4 of section 16, T.27N, R.49E,
SE 1/4 of section 16, T.27N, R.49E,
NW 1/4 of section _____,
SW 1/4 of section _____,
M.D.M., Eureka County, State of Nevada.

The boundaries of said claim were defined by law within sixty days from the date of posting of the Notice of Location. The location work, consisting of the making and filing of maps and the payment of fees prescribed by NRS 517.040, was completed by the date of recordation of this certificate.

Discoverer, Locator and Claimant:
Barrick Gold U.S. Inc.

by: Tasha Caple
Agent for Barrick Gold U.S. Inc.

WHEN RECORDED, RETURN TO:
Tasha Caple
Barrick Gold U.S. Inc.
293 Spruce Road
Elko, NV 89801

This document does not contain any personal information (as defined by NRS 603A.040).

DOC # 0226807

01/23/2014 10 01 AM
Official Record
Recording requested By
BARRICK GOLD EXPLORATION INC

Eureka County - NV
Mike Rebaleati - Recorder
Fee: \$22.50 Page 1 of 1
RPTT: Recorded By AP
Book- 562 Page- 0159

CERTIFICATE OF LOCATION

Lode Mining Claim



NOTICE IS HEREBY GIVEN that **Barrick Gold U.S. Inc.**, 460 West 50 North, Suite 500, Salt Lake City, UT 84101, hereby claims under and pursuant to the laws of the State of Nevada and of the laws of the United States of America the following described **LODE MINING CLAIM**:

The name of the claim is the MTB 399.
This claim was located on 10/27/2013, by posting a Location Notice at the discovery monument.

The length of the claim is 10 feet in a East direction and 1490 feet in the opposite direction from the monument where the Location Notice is posted, and the width is 300 feet on each side of the center of the vein or lode, comprising in all 1500 feet in length and 600 feet in width, and generally following a Easterly-Westerly course.

The exterior boundaries are distinctly marked by four substantial monuments. Each corner monument consists of a 2" x 2" x 4' wooden post with aluminum tags attached, scribed with claim name and corner description, set one foot in the ground. The boundaries can be readily traced by beginning at corner No. 1, the NE corner:

thence	<u>600</u>	feet	<u>south</u>	to the	<u>SE</u>	corner, corner No. 2,
thence	<u>1500</u>	feet	<u>west</u>	to the	<u>SW</u>	corner, corner No. 3,
thence	<u>600</u>	feet	<u>north</u>	to the	<u>NW</u>	corner, corner No. 4,
thence	<u>1500</u>	feet	<u>east</u>	to the	<u>NE</u>	corner, corner No. 1, the point of beginning.

Said claim is located in the:

NE 1/4 of section _____,
SE 1/4 of section 16, T.27N, R.49E,
NW 1/4 of section _____,
SW 1/4 of section 16, T.27N, R.49E,
M.D.M., Eureka County, State of Nevada.

The boundaries of said claim were defined by law within sixty days from the date of posting of the Notice of Location. The location work, consisting of the making and filing of maps and the payment of fees prescribed by NRS 517.040, was completed by the date of recordation of this certificate.

Discoverer, Locator and Claimant:
Barrick Gold U.S. Inc.

by: Tasha Caple
Agent for Barrick Gold U.S. Inc.

WHEN RECORDED, RETURN TO:
Tasha Caple
Barrick Gold U.S. Inc.
293 Spruce Road
Elko, NV 89801

This document does not contain any personal information (as defined by NRS 603A.040).

DOC # 0226808

01/23/2014 10:01 AM

Official Record

Recording requested by
BARRICK GOLD EXPLORATION INC.

Eureka County - NV

Mike Rebaleati - Recorder

Fee: \$22.50 Page 1 of 1
RPTT: Recorded By AP
Book- 562 Page- 0160

CERTIFICATE OF LOCATION

Lode Mining Claim



NOTICE IS HEREBY GIVEN that **Barrick Gold U.S. Inc.**,
460 West 50 North, Suite 500, Salt Lake City, UT 84101, hereby claims
under and pursuant to the laws of the State of Nevada and of the laws of the
United States of America the following described LODE MINING CLAIM:

The name of the claim is the MTB 400.
This claim was located on 10/27/2013, by posting a Location Notice at the discovery monument.

The length of the claim is 1490 feet in a East direction and 10 feet in the opposite direction from
the monument where the Location Notice is posted, and the width is 300 feet on each side of the center of the
vein or lode, comprising in all 1500 feet in length and 600 feet in width, and generally following a Easterly-
Westerly course.

The exterior boundaries are distinctly marked by four substantial monuments. Each corner monument
consists of a 2" x 2" x 4' wooden post with aluminum tags attached, scribed with claim name and corner description,
set one foot in the ground. The boundaries can be readily traced by beginning at corner No. 1, the
NE corner:

thence	<u>600</u>	feet	<u>south</u>	to the	<u>SE</u>	corner, corner No. 2,
thence	<u>1500</u>	feet	<u>west</u>	to the	<u>SW</u>	corner, corner No. 3,
thence	<u>600</u>	feet	<u>north</u>	to the	<u>NW</u>	corner, corner No. 4,
thence	<u>1500</u>	feet	<u>east</u>	to the	<u>NE</u>	corner, corner No. 1, the point of beginning.

Said claim is located in the:

NE 1/4 of section _____,
SE 1/4 of section 16, T.27N, R.49E,
NW 1/4 of section _____,
SW 1/4 of section _____,
M.D.M., Eureka County, State of Nevada.

The boundaries of said claim were defined by law within sixty days from the date of posting of the Notice
of Location. The location work, consisting of the making and filing of maps and the payment of fees prescribed by
NRS 517.040, was completed by the date of recordation of this certificate.

Discoverer, Locator and Claimant:
Barrick Gold U.S. Inc.

by: _____

Tasha Caple

Agent for Barrick Gold U.S. Inc.

WHEN RECORDED, RETURN TO:
Tasha Caple
Barrick Gold U.S. Inc.
293 Spruce Road
Elko, NV 89801

This document does not contain any personal information (as defined by NRS 603A.040).

DOC # 0226809

01/23/2014 10:01 AM

Official Record

Recording requested By
BARRICK GOLD EXPLORATION INC

Eureka County - NV

Mike Rebaleati - Recorder

Fee \$22.50

Page 1 of 1

RPTT

Recorded By: AP

Book- 562 Page- 0161

CERTIFICATE OF LOCATION

Lode Mining Claim



NOTICE IS HEREBY GIVEN that **Barrick Gold U.S. Inc.**,
460 West 50 North, Suite 500, Salt Lake City, UT 84101, hereby claims
under and pursuant to the laws of the State of Nevada and of the laws of the
United States of America the following described **LODE MINING CLAIM**:

The name of the claim is the MTB 401.

This claim was located on 10/27/2013, by posting a Location Notice at the discovery monument.

The length of the claim is 10 feet in a East direction and 1490 feet in the opposite direction from
the monument where the Location Notice is posted, and the width is 300 feet on each side of the center of the
vein or lode, comprising in all 1500 feet in length and 600 feet in width, and generally following a Easterly-
Westerly course.

The exterior boundaries are distinctly marked by four substantial monuments. Each corner monument
consists of a 2" x 2" x 4" wooden post with aluminum tags attached, scribed with claim name and corner description,
set one foot in the ground. The boundaries can be readily traced by beginning at corner No. 1, the
NE corner:

thence	<u>600</u>	feet	<u>south</u>	to the	<u>SE</u>	corner, corner No. 2,
thence	<u>1500</u>	feet	<u>west</u>	to the	<u>SW</u>	corner, corner No. 3,
thence	<u>600</u>	feet	<u>north</u>	to the	<u>NW</u>	corner, corner No. 4,
thence	<u>1500</u>	feet	<u>east</u>	to the	<u>NE</u>	corner, corner No. 1, the point of beginning.

Said claim is located in the:

NE 1/4 of section _____,
SE 1/4 of section 16, T.27N, R.49E,
NW 1/4 of section _____,
SW 1/4 of section 16, T.27N, R.49E,
M.D.M., Eureka County, State of Nevada.

The boundaries of said claim were defined by law within sixty days from the date of posting of the Notice
of Location. The location work, consisting of the making and filing of maps and the payment of fees prescribed by
NRS 517.040, was completed by the date of recordation of this certificate.

Discoverer, Locator and Claimant:
Barrick Gold U.S. Inc.

by:

Tasha Caple
Agent for Barrick Gold U.S. Inc.

WHEN RECORDED, RETURN TO:

Tasha Caple
Barrick Gold U.S. Inc.
293 Spruce Road
Elko, NV 89801

This document does not contain any personal information (as defined by NRS 603A.040).

DOC # 0226810

01/23/2014 10 01 AM

Official Record

Recording requested By
BARRICK GOLD EXPLORATION INC.

Eureka County - NV

Mike Rebaleati - Recorder

Fee \$22.50

Page 1 of 1

RPTT

Recorded By: AP

Book- 562 Page- 0162

CERTIFICATE OF LOCATION

Lode Mining Claim



NOTICE IS HEREBY GIVEN that **Barrick Gold U.S. Inc.**, 460 West 50 North, Suite 500, Salt Lake City, UT 84101, hereby claims under and pursuant to the laws of the State of Nevada and of the laws of the United States of America the following described LODE MINING CLAIM:

The name of the claim is the MTB 402.

This claim was located on 10/27/2013, by posting a Location Notice at the discovery monument.

The length of the claim is 1490 feet in a East direction and 10 feet in the opposite direction from the monument where the Location Notice is posted, and the width is 300 feet on each side of the center of the vein or lode, comprising in all 1500 feet in length and 600 feet in width, and generally following a Easterly-Westerly course.

The exterior boundaries are distinctly marked by four substantial monuments. Each corner monument consists of a 2" x 2" x 4' wooden post with aluminum tags attached, scribed with claim name and corner description, set one foot in the ground. The boundaries can be readily traced by beginning at corner No. 1, the NE corner:

thence	<u>600</u>	feet	<u>south</u>	to the	<u>SE</u>	corner, corner No. 2,
thence	<u>1500</u>	feet	<u>west</u>	to the	<u>SW</u>	corner, corner No. 3,
thence	<u>600</u>	feet	<u>north</u>	to the	<u>NW</u>	corner, corner No. 4,
thence	<u>1500</u>	feet	<u>east</u>	to the	<u>NE</u>	corner, corner No. 1, the point of beginning.

Said claim is located in the:

NE 1/4 of section _____,
SE 1/4 of section 16, T.27N, R.49E,
NW 1/4 of section _____,
SW 1/4 of section _____,
M.D.M., Eureka County, State of Nevada.

The boundaries of said claim were defined by law within sixty days from the date of posting of the Notice of Location. The location work, consisting of the making and filing of maps and the payment of fees prescribed by NRS 517.040, was completed by the date of recordation of this certificate.

Discoverer, Locator and Claimant:
Barrick Gold U.S. Inc.

by: Tasha Caple
Agent for Barrick Gold U.S. Inc.

WHEN RECORDED, RETURN TO:
Tasha Caple
Barrick Gold U.S. Inc.
293 Spruce Road
Eiko, NV 89801

This document does not contain any personal information (as defined by NRS 603A.040).

DOC # 0226811

01/23/2014 10:01 AM

Official Record

Recording requested By
BARRICK GOLD EXPLORATION INC

Eureka County - NV

Mike Rebaleati - Recorder

Fee: \$22.50

Page 1 of 1

RPTT

Recorded By: AP

Book- 562 Page- 0163



0226811

CERTIFICATE OF LOCATION

Lode Mining Claim

NOTICE IS HEREBY GIVEN that **Barrick Gold U.S. Inc.**, 460 West 50 North, Suite 500, Salt Lake City, UT 84101, hereby claims under and pursuant to the laws of the State of Nevada and of the laws of the United States of America the following described LODE MINING CLAIM:

The name of the claim is the MTB 403.

This claim was located on 10/27/2013, by posting a Location Notice at the discovery monument.

The length of the claim is 10 feet in a East direction and 1490 feet in the opposite direction from the monument where the Location Notice is posted, and the width is 300 feet on each side of the center of the vein or lode, comprising in all 1500 feet in length and 600 feet in width, and generally following a Easterly-Westerly course.

The exterior boundaries are distinctly marked by four substantial monuments. Each corner monument consists of a 2" x 2" x 4' wooden post with aluminum tags attached, scribed with claim name and corner description, set one foot in the ground. The boundaries can be readily traced by beginning at corner No. 1, the NE corner:

thence	<u>600</u>	feet	<u>south</u>	to the	<u>SE</u>	corner, corner No. 2,
thence	<u>1500</u>	feet	<u>west</u>	to the	<u>SW</u>	corner, corner No. 3,
thence	<u>600</u>	feet	<u>north</u>	to the	<u>NW</u>	corner, corner No. 4,
thence	<u>1500</u>	feet	<u>east</u>	to the	<u>NE</u>	corner, corner No. 1, the point of beginning.

Said claim is located in the:

NE 1/4 of section _____,
SE 1/4 of section 16, T.27N, R.49E,
NW 1/4 of section _____,
SW 1/4 of section 16, T.27N, R.49E,
M.D.M., Eureka County, State of Nevada.

The boundaries of said claim were defined by law within sixty days from the date of posting of the Notice of Location. The location work, consisting of the making and filing of maps and the payment of fees prescribed by NRS 517.040, was completed by the date of recordation of this certificate.

Discoverer, Locator and Claimant:

Barrick Gold U.S. Inc.

by: _____

Tasha Caple

Agent for Barrick Gold U.S. Inc.

WHEN RECORDED, RETURN TO:
Tasha Caple
Barrick Gold U.S. Inc.
293 Spruce Road
Eiko, NV 89801

This document does not contain any personal information (as defined by NRS 603A.040).

DOC # 0226812

01/23/2014 10:01 AM
Official Record
Recording requested By
BARRICK GOLD EXPLORATION INC

Eureka County - NV
Mike Rebaleati - Recorder
Fee: \$22.50 Page 1 of 1
RPTT: Recorded By AP
Book- 562 Page- 0164

CERTIFICATE OF LOCATION

Lode Mining Claim



0226812

NOTICE IS HEREBY GIVEN that **Barrick Gold U.S. Inc.**,
460 West 50 North, Suite 500, Salt Lake City, UT 84101, hereby claims
under and pursuant to the laws of the State of Nevada and of the laws of the
United States of America the following described LODE MINING CLAIM:

The name of the claim is the MTB 404.
This claim was located on 10/27/2013, by posting a Location Notice at the discovery monument.

The length of the claim is 1480 feet in a East direction and 20 feet in the opposite direction from
the monument where the Location Notice is posted, and the width is 300 feet on each side of the center of the
vein or lode, comprising in all 1500 feet in length and 600 feet in width, and generally following a Easterly-
Westerly course.

The exterior boundaries are distinctly marked by four substantial monuments. Each corner monument
consists of a 2" x 2" x 4' wooden post with aluminum tags attached, scribed with claim name and corner description,
set one foot in the ground. The boundaries can be readily traced by beginning at corner No. 1, the
NE corner:

thence	<u>600</u>	feet	<u>south</u>	to the	<u>SE</u>	corner, corner No. 2,
thence	<u>1500</u>	feet	<u>west</u>	to the	<u>SW</u>	corner, corner No. 3,
thence	<u>600</u>	feet	<u>north</u>	to the	<u>NW</u>	corner, corner No. 4,
thence	<u>1500</u>	feet	<u>east</u>	to the	<u>NE</u>	corner, corner No. 1, the point of beginning.

Said claim is located in the:

NE 1/4 of section _____,
SE 1/4 of section 16, T.27N, R.49E,
NW 1/4 of section _____,
SW 1/4 of section _____,
M.D.M., Eureka County, State of Nevada.

The boundaries of said claim were defined by law within sixty days from the date of posting of the Notice
of Location. The location work, consisting of the making and filing of maps and the payment of fees prescribed by
NRS 517.040, was completed by the date of recordation of this certificate.

Discoverer, Locator and Claimant:
Barrick Gold U.S. Inc.

by: Tasha Caple
Agent for Barrick Gold U.S. Inc.

WHEN RECORDED, RETURN TO:
Tasha Caple
Barrick Gold U.S. Inc.
293 Spruce Road
Elko, NV 89801

DOC # 0226813

01/23/2014 10 01 AM

Official Record

Recording requested By
BARRICK GOLD EXPLORATION INC

Eureka County - NV

Mike Rebaleati - Recorder

Fee: \$22.50 Page 1 of 1
RPTT Recorded By AP
Book- 562 Page- 0165

This document does not contain any personal information (as defined by NRS 603A.040).

CERTIFICATE OF LOCATION

Lode Mining Claim



0226813

NOTICE IS HEREBY GIVEN that **Barrick Gold U.S. Inc.**, 460 West 50 North, Suite 500, Salt Lake City, UT 84101, hereby claims under and pursuant to the laws of the State of Nevada and of the laws of the United States of America the following described LODE MINING CLAIM:

The name of the claim is the MTB 405.
This claim was located on 10/31/2013, by posting a Location Notice at the discovery monument.

The length of the claim is 1490 feet in a East direction and 10 feet in the opposite direction from the monument where the Location Notice is posted, and the width is 300 feet on each side of the center of the vein or lode, comprising in all 1500 feet in length and 600 feet in width, and generally following a Easterly-Westerly course.

The exterior boundaries are distinctly marked by four substantial monuments. Each corner monument consists of a 2" x 2" x 4' wooden post with aluminum tags attached, scribed with claim name and corner description, set one foot in the ground. The boundaries can be readily traced by beginning at corner No. 1, the NE corner:

thence 600 feet south to the SE corner, corner No. 2,
thence 1500 feet west to the SW corner, corner No. 3,
thence 600 feet north to the NW corner, corner No. 4,
thence 1500 feet east to the NE corner, corner No. 1, the point of beginning.

Said claim is located in the:

NE 1/4 of section 9, T.27N, R.49E,
SE 1/4 of section 33, T.28N, R.49E,
NW 1/4 of section 10, T.27N, R.49E,
SW 1/4 of section 34, T.28N, R.49E,
M.D.M., Eureka County, State of Nevada.

The boundaries of said claim were defined by law within sixty days from the date of posting of the Notice of Location. The location work, consisting of the making and filing of maps and the payment of fees prescribed by NRS 517.040, was completed by the date of recordation of this certificate.

Discoverer, Locator and Claimant:
Barrick Gold U.S. Inc.

by: Tasha Caple
Agent for Barrick Gold U.S. Inc.

WHEN RECORDED, RETURN TO:
Tasha Caple
Barrick Gold U.S. Inc.
293 Spruce Road
Elko, NV 89801

This document does not contain any personal information (as defined by NRS 603A.040).

DOC # 0226814

01/23/2014 10:01 AM

Official Record

Recording requested By
BARRICK GOLD EXPLORATION INC.

Eureka County - NV
Mike Rebaleati - Recorder

Fee: \$22.50 Page 1 of 1
RPTT: Recorded By: AP
Book- 562 Page- 0166

CERTIFICATE OF LOCATION

Lode Mining Claim



0226814

NOTICE IS HEREBY GIVEN that **Barrick Gold U.S. Inc.**, 460 West 50 North, Suite 500, Salt Lake City, UT 84101, hereby claims under and pursuant to the laws of the State of Nevada and of the laws of the United States of America the following described **LODE MINING CLAIM**:

The name of the claim is the MTB 406
This claim was located on 10/31/2013, by posting a Location Notice at the discovery monument.

The length of the claim is 1490 feet in a East direction and 10 feet in the opposite direction from the monument where the Location Notice is posted, and the width is 300 feet on each side of the center of the vein or lode, comprising in all 1500 feet in length and 600 feet in width, and generally following a Easterly-Westerly course.

The exterior boundaries are distinctly marked by four substantial monuments. Each corner monument consists of a 2" x 2" x 4' wooden post with aluminum tags attached, scribed with claim name and corner description, set one foot in the ground. The boundaries can be readily traced by beginning at corner No. 1, the NE corner:

thence	<u>600</u>	feet	<u>south</u>	to the	<u>SE</u>	corner, corner No. 2,
thence	<u>1500</u>	feet	<u>west</u>	to the	<u>SW</u>	corner, corner No. 3,
thence	<u>600</u>	feet	<u>north</u>	to the	<u>NW</u>	corner, corner No. 4,
thence	<u>1500</u>	feet	<u>east</u>	to the	<u>NE</u>	corner, corner No. 1, the point of beginning.

Said claim is located in the:

NE 1/4 of section 9, T.27N, R.49E,
SE 1/4 of section _____,
NW 1/4 of section 10, T.27N, R.49E,
SW 1/4 of section _____,
M.D.M., Eureka County, State of Nevada.

The boundaries of said claim were defined by law within sixty days from the date of posting of the Notice of Location. The location work, consisting of the making and filing of maps and the payment of fees prescribed by NRS 517.040, was completed by the date of recordation of this certificate.

Discoverer, Locator and Claimant:
Barrick Gold U.S. Inc.

by: _____

Tasha Caple
Agent for Barrick Gold U.S. Inc.

WHEN RECORDED, RETURN TO:
Tasha Caple
Barrick Gold U.S. Inc.
293 Spruce Road
Elko, NV 89801

This document does not contain any personal information (as defined by NRS 603A.040).

DOC # 0226815

01/23/2014 10 01 AM

Official Record

Recording requested By
BARRICK GOLD EXPLORATION INC.

Eureka County - NV

Mike Rebaleati - Recorder

Fee \$22.50 Page 1 of 1

RPTT: Recorded By: AP

Book- 562 Page- 0167

CERTIFICATE OF LOCATION

Lode Mining Claim



NOTICE IS HEREBY GIVEN that **Barrick Gold U.S. Inc.**, 460 West 50 North, Suite 500, Salt Lake City, UT 84101, hereby claims under and pursuant to the laws of the State of Nevada and of the laws of the United States of America the following described LODE MINING CLAIM:

The name of the claim is the MTB 407.

This claim was located on 10/31/2013, by posting a Location Notice at the discovery monument.

The length of the claim is 1490 feet in a East direction and 10 feet in the opposite direction from the monument where the Location Notice is posted, and the width is 300 feet on each side of the center of the vein or lode, comprising in all 1500 feet in length and 600 feet in width, and generally following a Easterly-Westerly course.

The exterior boundaries are distinctly marked by four substantial monuments. Each corner monument consists of a 2" x 2" x 4' wooden post with aluminum tags attached, scribed with claim name and corner description, set one foot in the ground. The boundaries can be readily traced by beginning at corner No. 1, the NE corner:

thence	<u>600</u>	feet	<u>south</u>	to the	<u>SE</u>	corner, corner No. 2,
thence	<u>1500</u>	feet	<u>west</u>	to the	<u>SW</u>	corner, corner No. 3,
thence	<u>600</u>	feet	<u>north</u>	to the	<u>NW</u>	corner, corner No. 4,
thence	<u>1500</u>	feet	<u>east</u>	to the	<u>NE</u>	corner, corner No. 1, the point of beginning.

Said claim is located in the:

NE 1/4 of section 9, T.27N, R.49E,

SE 1/4 of section _____,

NW 1/4 of section 10, T.27N, R.49E,

SW 1/4 of section _____,

M.D.M., Eureka County, State of Nevada.

The boundaries of said claim were defined by law within sixty days from the date of posting of the Notice of Location. The location work, consisting of the making and filing of maps and the payment of fees prescribed by NRS 517.040, was completed by the date of recordation of this certificate.

Discoverer, Locator and Claimant:
Barrick Gold U.S. Inc.

by:

Tasha Caple
Agent for Barrick Gold U.S. Inc.

WHEN RECORDED, RETURN TO:
Tasha Caple
Barrick Gold U.S. Inc.
293 Spruce Road
Elko, NV 89801

This document does not contain any personal information (as defined by NRS 603A.040).

DOC # 0226816

01/23/2014

10:01 AM

Official Record

Recording requested By
BARRICK GOLD EXPLORATION INC

Eureka County - NV

Mike Rebaleati - Recorder

Fee \$22.50

Page 1 of 1

RPTT

Recorded By: AP

Book- 562 Page- 0168

CERTIFICATE OF LOCATION

Lode Mining Claim



0226816

NOTICE IS HEREBY GIVEN that **Barrick Gold U.S. Inc.**, 460 West 50 North, Suite 500, Salt Lake City, UT 84101, hereby claims under and pursuant to the laws of the State of Nevada and of the laws of the United States of America the following described LODE MINING CLAIM:

The name of the claim is the MTB 408

This claim was located on 10/31/2013, by posting a Location Notice at the discovery monument.

The length of the claim is 1490 feet in a East direction and 10 feet in the opposite direction from the monument where the Location Notice is posted, and the width is 300 feet on each side of the center of the vein or lode, comprising in all 1500 feet in length and 600 feet in width, and generally following a Easterly-Westerly course.

The exterior boundaries are distinctly marked by four substantial monuments. Each corner monument consists of a 2" x 2" x 4' wooden post with aluminum tags attached, scribed with claim name and corner description, set one foot in the ground. The boundaries can be readily traced by beginning at corner No. 1, the NE corner:

thence	<u>600</u>	feet	<u>south</u>	to the	<u>SE</u>	corner, corner No. 2,
thence	<u>1500</u>	feet	<u>west</u>	to the	<u>SW</u>	corner, corner No. 3,
thence	<u>600</u>	feet	<u>north</u>	to the	<u>NW</u>	corner, corner No. 4,
thence	<u>1500</u>	feet	<u>east</u>	to the	<u>NE</u>	corner, corner No. 1, the point of beginning.

Said claim is located in the:

NE 1/4 of section 9, T.27N, R.49E,
SE 1/4 of section _____,
NW 1/4 of section 10, T.27N, R.49E,
SW 1/4 of section _____,
M.D.M., Eureka County, State of Nevada.

The boundaries of said claim were defined by law within sixty days from the date of posting of the Notice of Location. The location work, consisting of the making and filing of maps and the payment of fees prescribed by NRS 517.040, was completed by the date of recordation of this certificate.

Discoverer, Locator and Claimant:
Barrick Gold U.S. Inc.

by:

Agent for Barrick Gold U.S. Inc.

WHEN RECORDED, RETURN TO:
Tasha Caple
Barrick Gold U.S. Inc.
293 Spruce Road
Eiko, NV 89801

This document does not contain any personal information (as defined by NRS 603A.040).

DOC # 0226817

01/23/2014 10:01 AM

Official Record

Recording requested by
BARRICK GOLD EXPLORATION INC

Eureka County - NV

Mike Rebaleati - Recorder

Fee \$22.50 Page 1 of 1
RPTT: Recorded By: AP
Book- 562 Page- 0169

CERTIFICATE OF LOCATION

Lode Mining Claim



NOTICE IS HEREBY GIVEN that **Barrick Gold U.S. Inc.**, 460 West 50 North, Suite 500, Salt Lake City, UT 84101, hereby claims under and pursuant to the laws of the State of Nevada and of the laws of the United States of America the following described **LODE MINING CLAIM**:

The name of the claim is the MTB 409.
This claim was located on 10/31/2013, by posting a Location Notice at the discovery monument.

The length of the claim is 1490 feet in a East direction and 10 feet in the opposite direction from the monument where the Location Notice is posted, and the width is 300 feet on each side of the center of the vein or lode, comprising in all 1500 feet in length and 600 feet in width, and generally following a Easterly-Westerly course.

The exterior boundaries are distinctly marked by four substantial monuments. Each corner monument consists of a 2" x 2" x 4' wooden post with aluminum tags attached, scribed with claim name and corner description, set one foot in the ground. The boundaries can be readily traced by beginning at corner No. 1, the NE corner:

thence	<u>600</u>	feet	<u>south</u>	to the	<u>SE</u>	corner, corner No. 2,
thence	<u>1500</u>	feet	<u>west</u>	to the	<u>SW</u>	corner, corner No. 3,
thence	<u>600</u>	feet	<u>north</u>	to the	<u>NW</u>	corner, corner No. 4,
thence	<u>1500</u>	feet	<u>east</u>	to the	<u>NE</u>	corner, corner No. 1, the point of beginning.

Said claim is located in the:

NE 1/4 of section 9, T.27N, R.49E,
SE 1/4 of section 9, T.27N, R.49E,
NW 1/4 of section 10, T.27N, R.49E,
SW 1/4 of section 10, T.27N, R.49E,
M.D.M., Eureka County, State of Nevada.

The boundaries of said claim were defined by law within sixty days from the date of posting of the Notice of Location. The location work, consisting of the making and filing of maps and the payment of fees prescribed by NRS 517.040, was completed by the date of recordation of this certificate.

Discoverer, Locator and Claimant:
Barrick Gold U.S. Inc.

by:

Tasha Caple
Agent for Barrick Gold U.S. Inc.

WHEN RECORDED, RETURN TO:
Tasha Caple
Barrick Gold U.S. Inc.
293 Spruce Road
Elko, NV 89801

DOC # 0226818

01/23/2014 10:01 AM

Official Record

Recording requested By
BARRICK GOLD EXPLORATION INC

Eureka County - NV

Mike Rebaleati - Recorder

Fee \$22.50

Page 1 of 1

RPTT

Recorded By: AP

Book- 562 Page- 0170

This document does not contain any personal information (as defined by NRS 603A.040).

CERTIFICATE OF LOCATION

Lode Mining Claim



NOTICE IS HEREBY GIVEN that **Barrick Gold U.S. Inc.**, 460 West 50 North, Suite 500, Salt Lake City, UT 84101, hereby claims under and pursuant to the laws of the State of Nevada and of the laws of the United States of America the following described LODE MINING CLAIM:

The name of the claim is the MTB 410

This claim was located on 10/31/2013, by posting a Location Notice at the discovery monument.

The length of the claim is 1490 feet in a East direction and 10 feet in the opposite direction from the monument where the Location Notice is posted, and the width is 300 feet on each side of the center of the vein or lode, comprising in all 1500 feet in length and 600 feet in width, and generally following a Easterly-Westerly course.

The exterior boundaries are distinctly marked by four substantial monuments. Each corner monument consists of a 2" x 2" x 4' wooden post with aluminum tags attached, scribed with claim name and corner description, set one foot in the ground. The boundaries can be readily traced by beginning at corner No. 1, the NE corner:

thence	<u>600</u>	feet	<u>south</u>	to the	<u>SE</u>	corner, corner No. 2,
thence	<u>1500</u>	feet	<u>west</u>	to the	<u>SW</u>	corner, corner No. 3,
thence	<u>600</u>	feet	<u>north</u>	to the	<u>NW</u>	corner, corner No. 4,
thence	<u>1500</u>	feet	<u>east</u>	to the	<u>NE</u>	corner, corner No. 1, the point of beginning.

Said claim is located in the:

NE 1/4 of section _____,
SE 1/4 of section 9, T.27N, R.49E,
NW 1/4 of section _____,
SW 1/4 of section 10, T.27N, R.49E,
M.D.M., Eureka County, State of Nevada.

The boundaries of said claim were defined by law within sixty days from the date of posting of the Notice of Location. The location work, consisting of the making and filing of maps and the payment of fees prescribed by NRS 517.040, was completed by the date of recordation of this certificate.

Discoverer, Locator and Claimant:
Barrick Gold U.S. Inc.

by: Tasha Caple
Agent for Barrick Gold U.S. Inc.

WHEN RECORDED, RETURN TO:
Tasha Caple
Barrick Gold U.S. Inc.
293 Spruce Road
Elko, NV 89801

This document does not contain any personal information (as defined by NRS 603A.040).

DOC # 0226819

01/23/2014 10:01 AM

Official Record

Recording requested By
BARRICK GOLD EXPLORATION INC

Eureka County - NV

Mike Rebaleati - Recorder

Fee: \$22.50

Page 1 of 1

RPTT

Recorded By AP

Book- 562 Page- 0171

CERTIFICATE OF LOCATION

Lode Mining Claim



0226819

NOTICE IS HEREBY GIVEN that **Barrick Gold U.S. Inc.**,
460 West 50 North, Suite 500, Salt Lake City, UT 84101, hereby claims
under and pursuant to the laws of the State of Nevada and of the laws of the
United States of America the following described **LODE MINING CLAIM**:

The name of the claim is the MTB 411.

This claim was located on 10/31/2013, by posting a Location Notice at the discovery monument.

The length of the claim is 1490 feet in a East direction and 10 feet in the opposite direction from the monument where the Location Notice is posted, and the width is 300 feet on each side of the center of the vein or lode, comprising in all 1500 feet in length and 600 feet in width, and generally following a Easterly-Westerly course.

The exterior boundaries are distinctly marked by four substantial monuments. Each corner monument consists of a 2" x 2" x 4' wooden post with aluminum tags attached, scribed with claim name and corner description, set one foot in the ground. The boundaries can be readily traced by beginning at corner No. 1, the NE corner:

thence	<u>600</u>	feet	<u>south</u>	to the	<u>SE</u>	corner, corner No. 2,
thence	<u>1500</u>	feet	<u>west</u>	to the	<u>SW</u>	corner, corner No. 3,
thence	<u>600</u>	feet	<u>north</u>	to the	<u>NW</u>	corner, corner No. 4,
thence	<u>1500</u>	feet	<u>east</u>	to the	<u>NE</u>	corner, corner No. 1, the point of beginning.

Said claim is located in the:

NE 1/4 of section _____,
SE 1/4 of section 9, T.27N, R.49E,
NW 1/4 of section _____,
SW 1/4 of section 10, T.27N, R.49E,
M.D.M., Eureka County, State of Nevada.

The boundaries of said claim were defined by law within sixty days from the date of posting of the Notice of Location. The location work, consisting of the making and filing of maps and the payment of fees prescribed by NRS 517.040, was completed by the date of recordation of this certificate.

Discoverer, Locator and Claimant:
Barrick Gold U.S. Inc.

by:

Agent for Barrick Gold U.S. Inc.

WHEN RECORDED, RETURN TO:
Tasha Caple
Barrick Gold U.S. Inc.
293 Spruce Road
Elko, NV 89801

DOC # 0226820

01/23/2014 10 01 AM

Official Record

Recording requested By
BARRICK GOLD EXPLORATION INC

Eureka County - NV

Mike Rebaleati - Recorder

Fee \$22.50 Page 1 of 1
RPTT Recorded By AP
Book- 562 Page- 0172

This document does not contain any personal information (as defined by NRS 603A.040).

CERTIFICATE OF LOCATION

Lode Mining Claim



NOTICE IS HEREBY GIVEN that **Barrick Gold U.S. Inc.**, 460 West 50 North, Suite 500, Salt Lake City, UT 84101, hereby claims under and pursuant to the laws of the State of Nevada and of the laws of the United States of America the following described **LODE MINING CLAIM**:

The name of the claim is the MTB 412.
This claim was located on 10/31/2013, by posting a Location Notice at the discovery monument.

The length of the claim is 1490 feet in a East direction and 10 feet in the opposite direction from the monument where the Location Notice is posted, and the width is 300 feet on each side of the center of the vein or lode, comprising in all 1500 feet in length and 600 feet in width, and generally following a Easterly-Westerly course.

The exterior boundaries are distinctly marked by four substantial monuments. Each corner monument consists of a 2" x 2" x 4' wooden post with aluminum tags attached, scribed with claim name and corner description, set one foot in the ground. The boundaries can be readily traced by beginning at corner No. 1, the NE corner:

thence 600 feet south to the SE corner, corner No. 2,
thence 1500 feet west to the SW corner, corner No. 3,
thence 600 feet north to the NW corner, corner No. 4,
thence 1500 feet east to the NE corner, corner No. 1, the point of beginning.

Said claim is located in the:

NE 1/4 of section _____,
SE 1/4 of section 9, T.27N, R.49E,
NW 1/4 of section _____,
SW 1/4 of section 10, T.27N, R.49E,
M.D.M., Eureka County, State of Nevada.

The boundaries of said claim were defined by law within sixty days from the date of posting of the Notice of Location. The location work, consisting of the making and filing of maps and the payment of fees prescribed by NRS 517.040, was completed by the date of recordation of this certificate.

Discoverer, Locator and Claimant:
Barrick Gold U.S. Inc.

by: Tasha Caple
Agent for Barrick Gold U.S. Inc.

WHEN RECORDED, RETURN TO:
Tasha Caple
Barrick Gold U.S. Inc.
293 Spruce Road
Elko, NV 89801

This document does not contain any personal information (as defined by NRS 603A.040).

DOC # 0226821

01/23/2014 10 01 AM

Official Record

Recording requested by
BARRICK GOLD EXPLORATION INC.

Eureka County - NV

Mike Rebaleati - Recorder

Fee: \$22.50

Page 1 of 1

RPTT:

Recorded By: AP

Book- 562 Page- 0173



0226821

CERTIFICATE OF LOCATION

Lode Mining Claim

NOTICE IS HEREBY GIVEN that **Barrick Gold U.S. Inc.**, 460 West 50 North, Suite 500, Salt Lake City, UT 84101, hereby claims under and pursuant to the laws of the State of Nevada and of the laws of the United States of America the following described **LODE MINING CLAIM**:

The name of the claim is the MTB 413.

This claim was located on 10/31/2013, by posting a Location Notice at the discovery monument.

The length of the claim is 1490 feet in a East direction and 10 feet in the opposite direction from the monument where the Location Notice is posted, and the width is 300 feet on each side of the center of the vein or lode, comprising in all 1500 feet in length and 600 feet in width, and generally following a Easterly-Westerly course.

The exterior boundaries are distinctly marked by four substantial monuments. Each corner monument consists of a 2" x 2" x 4' wooden post with aluminum tags attached, scribed with claim name and corner description, set one foot in the ground. The boundaries can be readily traced by beginning at corner No. 1, the NE corner:

thence	<u>600</u>	feet	<u>south</u>	to the	<u>SE</u>	corner, corner No. 2,
thence	<u>1500</u>	feet	<u>west</u>	to the	<u>SW</u>	corner, corner No. 3,
thence	<u>600</u>	feet	<u>north</u>	to the	<u>NW</u>	corner, corner No. 4,
thence	<u>1500</u>	feet	<u>east</u>	to the	<u>NE</u>	corner, corner No. 1, the point of beginning.

Said claim is located in the:

NE 1/4 of section _____,
SE 1/4 of section 9, T.27N, R.49E,
NW 1/4 of section _____,
SW 1/4 of section 10, T.27N, R.49E,
M.D.M., Eureka County, State of Nevada.

The boundaries of said claim were defined by law within sixty days from the date of posting of the Notice of Location. The location work, consisting of the making and filing of maps and the payment of fees prescribed by NRS 517.040, was completed by the date of recordation of this certificate.

Discoverer, Locator and Claimant:
Barrick Gold U.S. Inc.

by:


Agent for Barrick Gold U.S. Inc.

WHEN RECORDED, RETURN TO:
Tasha Caple
Barrick Gold U.S. Inc.
293 Spruce Road
Elko, NV 89801

This document does not contain any personal information (as defined by NRS 603A.040).

DOC # 0226822

01/23/2014 10:01 AM

Official Record

Recording requested By
BARRICK GOLD EXPLORATION INC

Eureka County - NV

Mike Rebaleati - Recorder

Fee: \$22.50

Page 1 of 1

RPTT:

Recorded By AP

Book- 562 Page- 0174



0226822

CERTIFICATE OF LOCATION

Lode Mining Claim

NOTICE IS HEREBY GIVEN that **Barrick Gold U.S. Inc.**, 460 West 50 North, Suite 500, Salt Lake City, UT 84101, hereby claims under and pursuant to the laws of the State of Nevada and of the laws of the United States of America the following described **LODE MINING CLAIM**:

The name of the claim is the MTB 414.

This claim was located on 10/31/2013, by posting a Location Notice at the discovery monument.

The length of the claim is 1490 feet in a East direction and 10 feet in the opposite direction from the monument where the Location Notice is posted, and the width is 300 feet on each side of the center of the vein or lode, comprising in all 1500 feet in length and 600 feet in width, and generally following a Easterly-Westerly course.

The exterior boundaries are distinctly marked by four substantial monuments. Each corner monument consists of a 2" x 2" x 4' wooden post with aluminum tags attached, scribed with claim name and corner description, set one foot in the ground. The boundaries can be readily traced by beginning at corner No. 1, the NE corner:

thence	<u>600</u>	feet	<u>south</u>	to the	<u>SE</u>	corner, corner No. 2,
thence	<u>1500</u>	feet	<u>west</u>	to the	<u>SW</u>	corner, corner No. 3,
thence	<u>600</u>	feet	<u>north</u>	to the	<u>NW</u>	corner, corner No. 4,
thence	<u>1500</u>	feet	<u>east</u>	to the	<u>NE</u>	corner, corner No. 1, the point of beginning.

Said claim is located in the:

NE 1/4 of section 16, T.27N, R.49E,
SE 1/4 of section 9, T.27N, R.49E,
NW 1/4 of section 15, T.27N, R.49E,
SW 1/4 of section 10, T.27N, R.49E,
M.D.M., Eureka County, State of Nevada.

The boundaries of said claim were defined by law within sixty days from the date of posting of the Notice of Location. The location work, consisting of the making and filing of maps and the payment of fees prescribed by NRS 517.040, was completed by the date of recordation of this certificate.

Discoverer, Locator and Claimant:
Barrick Gold U.S. Inc.

by:


Agent for Barrick Gold U.S. Inc.

WHEN RECORDED, RETURN TO:
Tasha Caple
Barrick Gold U.S. Inc.
293 Spruce Road
Elko, NV 89801

This document does not contain any personal information (as defined by NRS 603A.040).

DOC # 0226823

01/23/2014 10:01 AM

Official Record

Recording requested By
BARRICK GOLD EXPLORATION INC

Eureka County - NV

Mike Rebaleati - Recorder

Fee: \$22.50

Page 1 of 1

RPTT

Recorded By AP

Book- 562 Page- 0175

CERTIFICATE OF LOCATION

Lode Mining Claim



0226823

NOTICE IS HEREBY GIVEN that **Barrick Gold U.S. Inc.**, 460 West 50 North, Suite 500, Salt Lake City, UT 84101, hereby claims under and pursuant to the laws of the State of Nevada and of the laws of the United States of America the following described **LODE MINING CLAIM**:

The name of the claim is the MTB 415.

This claim was located on 10/31/2013, by posting a Location Notice at the discovery monument.

The length of the claim is 1490 feet in a East direction and 10 feet in the opposite direction from the monument where the Location Notice is posted, and the width is 300 feet on each side of the center of the vein or lode, comprising in all 1500 feet in length and 600 feet in width, and generally following a Easterly-Westerly course.

The exterior boundaries are distinctly marked by four substantial monuments. Each corner monument consists of a 2" x 2" x 4' wooden post with aluminum tags attached, scribed with claim name and corner description, set one foot in the ground. The boundaries can be readily traced by beginning at corner No. 1, the NE corner:

thence	<u>600</u>	feet	<u>south</u>	to the	<u>SE</u>	corner, corner No. 2,
thence	<u>1500</u>	feet	<u>west</u>	to the	<u>SW</u>	corner, corner No. 3,
thence	<u>600</u>	feet	<u>north</u>	to the	<u>NW</u>	corner, corner No. 4,
thence	<u>1500</u>	feet	<u>east</u>	to the	<u>NE</u>	corner, corner No. 1, the point of beginning.

Said claim is located in the:

NE 1/4 of section 16, T.27N, R.49E,
SE 1/4 of section _____,
NW 1/4 of section 15, T.27N, R.49E,
SW 1/4 of section _____,
M.D.M., Eureka County, State of Nevada.

The boundaries of said claim were defined by law within sixty days from the date of posting of the Notice of Location. The location work, consisting of the making and filing of maps and the payment of fees prescribed by NRS 517.040, was completed by the date of recordation of this certificate.

Discoverer, Locator and Claimant:
Barrick Gold U.S. Inc.

by: _____

Tasha Caple
Agent for Barrick Gold U.S. Inc.

WHEN RECORDED, RETURN TO:
Tasha Caple
Barrick Gold U.S. Inc.
293 Spruce Road
Elko, NV 89801

DOC # 0226824

01/23/2014 10:01 AM

Official Record

Recording requested By
BARRICK GOLD EXPLORATION INC.

Eureka County - NV

Mike Rebaleati - Recorder

Fee: \$22.50 Page 1 of 1
RPTT Recorded By: AP
Book- 562 Page- 0176

This document does not contain any personal information (as defined by NRS 603A.040).



CERTIFICATE OF LOCATION
Lode Mining Claim

NOTICE IS HEREBY GIVEN that **Barrick Gold U.S. Inc.**, 460 West 50 North, Suite 500, Salt Lake City, UT 84101, hereby claims under and pursuant to the laws of the State of Nevada and of the laws of the United States of America the following described **LODE MINING CLAIM**:

The name of the claim is the MTB 416
This claim was located on 10/31/2013, by posting a Location Notice at the discovery monument.

The length of the claim is 1490 feet in a East direction and 10 feet in the opposite direction from the monument where the Location Notice is posted, and the width is 300 feet on each side of the center of the vein or lode, comprising in all 1500 feet in length and 600 feet in width, and generally following a Easterly-Westerly course.

The exterior boundaries are distinctly marked by four substantial monuments. Each corner monument consists of a 2" x 2" x 4' wooden post with aluminum tags attached, scribed with claim name and corner description, set one foot in the ground. The boundaries can be readily traced by beginning at corner No. 1, the NE corner:

thence	<u>600</u>	feet	<u>south</u>	to the	<u>SE</u>	corner, corner No. 2,
thence	<u>1500</u>	feet	<u>west</u>	to the	<u>SW</u>	corner, corner No. 3,
thence	<u>600</u>	feet	<u>north</u>	to the	<u>NW</u>	corner, corner No. 4,
thence	<u>1500</u>	feet	<u>east</u>	to the	<u>NE</u>	corner, corner No. 1, the point of beginning.

Said claim is located in the:

NE 1/4 of section 16, T.27N, R.49E,
SE 1/4 of section _____,
NW 1/4 of section 15, T.27N, R.49E,
SW 1/4 of section _____,
M.D.M., Eureka County, State of Nevada.

The boundaries of said claim were defined by law within sixty days from the date of posting of the Notice of Location. The location work, consisting of the making and filing of maps and the payment of fees prescribed by NRS 517.040, was completed by the date of recordation of this certificate.

Discoverer, Locator and Claimant:
Barrick Gold U.S. Inc.

by: Tasha Caple
Agent for Barrick Gold U.S. Inc.

WHEN RECORDED, RETURN TO:
Tasha Caple
Barrick Gold U.S. Inc.
293 Spruce Road
Eiko, NV 89801

This document does not contain any personal information (as defined by NRS 603A.040).

DOC # 0226825

01/23/2014

10 01 AM

Official Record

Recording requested By
BARRICK GOLD EXPLORATION INC

Eureka County - NV

Mike Rebaleati - Recorder


Fee: \$22.50

Page 1 of 1

RPTT:

Recorded By AP

Book- 562 Page- 0177



0226825

CERTIFICATE OF LOCATION

Lode Mining Claim

NOTICE IS HEREBY GIVEN that **Barrick Gold U.S. Inc.**, 460 West 50 North, Suite 500, Salt Lake City, UT 84101, hereby claims under and pursuant to the laws of the State of Nevada and of the laws of the United States of America the following described LODE MINING CLAIM:

The name of the claim is the MTB 417.

This claim was located on 10/31/2013, by posting a Location Notice at the discovery monument.

The length of the claim is 1490 feet in a East direction and 10 feet in the opposite direction from the monument where the Location Notice is posted, and the width is 300 feet on each side of the center of the vein or lode, comprising in all 1500 feet in length and 600 feet in width, and generally following a Easterly-Westerly course.

The exterior boundaries are distinctly marked by four substantial monuments. Each corner monument consists of a 2" x 2" x 4' wooden post with aluminum tags attached, scribed with claim name and corner description, set one foot in the ground. The boundaries can be readily traced by beginning at corner No. 1, the NE corner:

thence	<u>600</u>	feet	<u>south</u>	to the	<u>SE</u>	corner, corner No. 2,
thence	<u>1500</u>	feet	<u>west</u>	to the	<u>SW</u>	corner, corner No. 3,
thence	<u>600</u>	feet	<u>north</u>	to the	<u>NW</u>	corner, corner No. 4,
thence	<u>1500</u>	feet	<u>east</u>	to the	<u>NE</u>	corner, corner No. 1, the point of beginning.

Said claim is located in the:

NE 1/4 of section 16, T.27N, R.49E,
SE 1/4 of section _____,
NW 1/4 of section 15, T.27N, R.49E,
SW 1/4 of section _____,
M.D.M., Eureka County, State of Nevada.

The boundaries of said claim were defined by law within sixty days from the date of posting of the Notice of Location. The location work, consisting of the making and filing of maps and the payment of fees prescribed by NRS 517.040, was completed by the date of recordation of this certificate.

Discoverer, Locator and Claimant:
Barrick Gold U.S. Inc.

by:

Agent for Barrick Gold U.S. Inc.

WHEN RECORDED, RETURN TO:
Tasha Caple
Barrick Gold U.S. Inc.
293 Spruce Road
Elko, NV 89801

This document does not contain any personal information (as defined by NRS 603A.040).

DOC # 0226826

01/23/2014 10:01 AM

Official Record

Recording requested by
BARRICK GOLD EXPLORATION INC.

Eureka County - NV

Mike Rebaleati - Recorder

Fee: \$22.50

Page 1 of 1

RPTT

Recorded By: AP

Book- 562 Page- 0178

CERTIFICATE OF LOCATION

Lode Mining Claim



NOTICE IS HEREBY GIVEN that **Barrick Gold U.S. Inc.**, 460 West 50 North, Suite 500, Salt Lake City, UT 84101, hereby claims under and pursuant to the laws of the State of Nevada and of the laws of the United States of America the following described LODE MINING CLAIM:

The name of the claim is the MTB 418

This claim was located on 10/31/2013, by posting a Location Notice at the discovery monument.

The length of the claim is 1490 feet in a East direction and 10 feet in the opposite direction from the monument where the Location Notice is posted, and the width is 300 feet on each side of the center of the vein or lode, comprising in all 1500 feet in length and 600 feet in width, and generally following a Easterly-Westerly course.

The exterior boundaries are distinctly marked by four substantial monuments. Each corner monument consists of a 2" x 2" x 4' wooden post with aluminum tags attached, scribed with claim name and corner description, set one foot in the ground. The boundaries can be readily traced by beginning at corner No. 1, the NE corner:

thence	<u>600</u>	feet	<u>south</u>	to the	<u>SE</u>	corner, corner No. 2,
thence	<u>1500</u>	feet	<u>west</u>	to the	<u>SW</u>	corner, corner No. 3,
thence	<u>600</u>	feet	<u>north</u>	to the	<u>NW</u>	corner, corner No. 4,
thence	<u>1500</u>	feet	<u>east</u>	to the	<u>NE</u>	corner, corner No. 1, the point of beginning.

Said claim is located in the:

NE 1/4 of section 16, T.27N, R.49E,
SE 1/4 of section 16, T.27N, R.49E,
NW 1/4 of section 15, T.27N, R.49E,
SW 1/4 of section 15, T.27N, R.49E,
M.D.M., Eureka County, State of Nevada.

The boundaries of said claim were defined by law within sixty days from the date of posting of the Notice of Location. The location work, consisting of the making and filing of maps and the payment of fees prescribed by NRS 517.040, was completed by the date of recordation of this certificate.

Discoverer, Locator and Claimant:
Barrick Gold U.S. Inc.

by:

Agent for Barrick Gold U.S. Inc.

WHEN RECORDED, RETURN TO:
Tasha Caple
Barrick Gold U.S. Inc.
293 Spruce Road
Elko, NV 89801

This document does not contain any personal information (as defined by NRS 603A.040).

DOC # 0226827

01/23/2014 10:01 AM

Official Record

Recording requested By
BARRICK GOLD EXPLORATION INC

Eureka County - NV

Mike Rebaleati - Recorder

Fee: \$22.50

Page 1 of 1

RPTT:

Recorded By AP

Book- 562 Page- 0179

CERTIFICATE OF LOCATION

Lode Mining Claim



0226827

NOTICE IS HEREBY GIVEN that **Barrick Gold U.S. Inc.**, 460 West 50 North, Suite 500, Salt Lake City, UT 84101, hereby claims under and pursuant to the laws of the State of Nevada and of the laws of the United States of America the following described LODE MINING CLAIM:

The name of the claim is the MTB 419.

This claim was located on 10/31/2013, by posting a Location Notice at the discovery monument.

The length of the claim is 1490 feet in a East direction and 10 feet in the opposite direction from the monument where the Location Notice is posted, and the width is 300 feet on each side of the center of the vein or lode, comprising in all 1500 feet in length and 600 feet in width, and generally following a Easterly-Westerly course.

The exterior boundaries are distinctly marked by four substantial monuments. Each corner monument consists of a 2" x 2" x 4' wooden post with aluminum tags attached, scribed with claim name and corner description, set one foot in the ground. The boundaries can be readily traced by beginning at corner No. 1, the NE corner:

thence	<u>600</u>	feet	<u>south</u>	to the	<u>SE</u>	corner, corner No. 2,
thence	<u>1500</u>	feet	<u>west</u>	to the	<u>SW</u>	corner, corner No. 3,
thence	<u>600</u>	feet	<u>north</u>	to the	<u>NW</u>	corner, corner No. 4,
thence	<u>1500</u>	feet	<u>east</u>	to the	<u>NE</u>	corner, corner No. 1, the point of beginning.

Said claim is located in the:

NE 1/4 of section _____
SE 1/4 of section 16, T.27N, R.49E,
NW 1/4 of section _____,
SW 1/4 of section 15, T.27N, R.49E,
M.D.M., Eureka County, State of Nevada.

The boundaries of said claim were defined by law within sixty days from the date of posting of the Notice of Location. The location work, consisting of the making and filing of maps and the payment of fees prescribed by NRS 517.040, was completed by the date of recordation of this certificate.

Discoverer, Locator and Claimant:
Barrick Gold U.S. Inc.

by:

Agent for Barrick Gold U.S. Inc.

WHEN RECORDED, RETURN TO:
Tasha Caple
Barrick Gold U.S. Inc.
293 Spruce Road
Elko, NV 89801

This document does not contain any personal information (as defined by NRS 603A.040).

DOC # 0226828

01/23/2014 10:01 AM
Official Record
Recording requested By
BARRICK GOLD EXPLORATION INC

Eureka County - NV
Mike Rebaleati - Recorder
Fee: \$22.50 Page 1 of 1
RPTT: Recorded By: AP
Book- 562 Page- 0180

CERTIFICATE OF LOCATION
Lode Mining Claim



NOTICE IS HEREBY GIVEN that **Barrick Gold U.S. Inc.**, 460 West 50 North, Suite 500, Salt Lake City, UT 84101, hereby claims under and pursuant to the laws of the State of Nevada and of the laws of the United States of America the following described **LODE MINING CLAIM**:

The name of the claim is the MTB 420.
This claim was located on 10/31/2013, by posting a Location Notice at the discovery monument.

The length of the claim is 1490 feet in a East direction and 10 feet in the opposite direction from the monument where the Location Notice is posted, and the width is 300 feet on each side of the center of the vein or lode, comprising in all 1500 feet in length and 600 feet in width, and generally following a Easterly-Westerly course.

The exterior boundaries are distinctly marked by four substantial monuments. Each corner monument consists of a 2" x 2" x 4' wooden post with aluminum tags attached, scribed with claim name and corner description, set one foot in the ground. The boundaries can be readily traced by beginning at corner No. 1, the NE corner:

thence	<u>600</u>	feet	<u>south</u>	to the	<u>SE</u>	corner, corner No. 2,
thence	<u>1500</u>	feet	<u>west</u>	to the	<u>SW</u>	corner, corner No. 3,
thence	<u>600</u>	feet	<u>north</u>	to the	<u>NW</u>	corner, corner No. 4,
thence	<u>1500</u>	feet	<u>east</u>	to the	<u>NE</u>	corner, corner No. 1, the point of beginning.

Said claim is located in the:

NE 1/4 of section _____,
SE 1/4 of section 16, T.27N, R.49E,
NW 1/4 of section _____,
SW 1/4 of section 15, T.27N, R.49E,
M.D.M., Eureka County, State of Nevada.

The boundaries of said claim were defined by law within sixty days from the date of posting of the Notice of Location. The location work, consisting of the making and filing of maps and the payment of fees prescribed by NRS 517.040, was completed by the date of recordation of this certificate.

Discoverer, Locator and Claimant:
Barrick Gold U.S. Inc.

by: Tasha Caple
Agent for Barrick Gold U.S. Inc.

WHEN RECORDED, RETURN TO:

Tasha Caple
Barrick Gold U.S. Inc.
293 Spruce Road
Elko, NV 89801

DOC # 0226829

01/23/2014 10 01 AM

Official Record

Recording requested By
BARRICK GOLD EXPLORATION INC

Eureka County - NV

Mike Rebaleati - Recorder

Fee: \$22.50 Page 1 of 1

RPTT Recorded By AP

Book- 562 Page- 0181

This document does not contain any personal information (as defined by NRS 603A.040).

CERTIFICATE OF LOCATION

Lode Mining Claim



NOTICE IS HEREBY GIVEN that **Barrick Gold U.S. Inc.,**
460 West 50 North, Suite 500, Salt Lake City, UT 84101, hereby claims
under and pursuant to the laws of the State of Nevada and of the laws of the
United States of America the following described **LODE MINING CLAIM:**

The name of the claim is the MTB 421.
This claim was located on 10/31/2013, by posting a Location Notice at the discovery monument.

The length of the claim is 1490 feet in a East direction and 10 feet in the opposite direction from
the monument where the Location Notice is posted, and the width is 300 feet on each side of the center of the
vein or lode, comprising in all 1500 feet in length and 600 feet in width, and generally following a Easterly-
Westerly course.

The exterior boundaries are distinctly marked by four substantial monuments. Each corner monument
consists of a 2" x 2" x 4' wooden post with aluminum tags attached, scribed with claim name and corner description,
set one foot in the ground. The boundaries can be readily traced by beginning at corner No. 1, the
NE corner:

thence	<u>600</u>	feet	<u>south</u>	to the	<u>SE</u>	corner, corner No. 2,
thence	<u>1500</u>	feet	<u>west</u>	to the	<u>SW</u>	corner, corner No. 3,
thence	<u>600</u>	feet	<u>north</u>	to the	<u>NW</u>	corner, corner No. 4,
thence	<u>1500</u>	feet	<u>east</u>	to the	<u>NE</u>	corner, corner No. 1, the point of beginning.

Said claim is located in the:

NE 1/4 of section _____,
SE 1/4 of section 16, T.27N, R.49E,
NW 1/4 of section _____,
SW 1/4 of section 15, T.27N, R.49E,
M.D.M., Eureka County, State of Nevada.

The boundaries of said claim were defined by law within sixty days from the date of posting of the Notice
of Location. The location work, consisting of the making and filing of maps and the payment of fees prescribed by
NRS 517.040, was completed by the date of recordation of this certificate.

Discoverer, Locator and Claimant:
Barrick Gold U.S. Inc.

by: Tasha Caple
Agent for Barrick Gold U.S. Inc.

WHEN RECORDED, RETURN TO:
Tasha Caple
Barrick Gold U.S. Inc.
293 Spruce Road
Eiko, NV 89801

DOC # 0226830

01/23/2014 10:01 AM
Official Record
Recording requested By
BARRICK GOLD EXPLORATION INC
Eureka County - NV
Mike Rebaleati - Recorder
Fee: \$22.50 Page 1 of 1
RPTT: Recorded By: AP
Book- 562 Page- 0182

This document does not contain any personal information (as defined by NRS 603A.040).

CERTIFICATE OF LOCATION
Lode Mining Claim



NOTICE IS HEREBY GIVEN that **Barrick Gold U.S. Inc.**, 460 West 50 North, Suite 500, Salt Lake City, UT 84101, hereby claims under and pursuant to the laws of the State of Nevada and of the laws of the United States of America the following described **LODE MINING CLAIM**:

The name of the claim is the MTB 422.
This claim was located on 10/27/2013, by posting a Location Notice at the discovery monument.

The length of the claim is 1490 feet in a South direction and 10 feet in the opposite direction from the monument where the Location Notice is posted, and the width is 300 feet on each side of the center of the vein or lode, comprising in all 1500 feet in length and 600 feet in width, and generally following a Northerly-Southerly course.

The exterior boundaries are distinctly marked by four substantial monuments. Each corner monument consists of a 2" x 2" x 4' wooden post with aluminum tags attached, scribed with claim name and corner description, set one foot in the ground. The boundaries can be readily traced by beginning at corner No. 1, the NE corner:

thence	<u>1500</u>	feet	<u>south</u>	to the	<u>SE</u>	corner, corner No. 2,
thence	<u>600</u>	feet	<u>west</u>	to the	<u>SW</u>	corner, corner No. 3,
thence	<u>1500</u>	feet	<u>north</u>	to the	<u>NW</u>	corner, corner No. 4,
thence	<u>600</u>	feet	<u>east</u>	to the	<u>NE</u>	corner, corner No. 1, the point of beginning.

Said claim is located in the:

NE 1/4 of section _____,
SE 1/4 of section _____,
NW 1/4 of section _____,
SW 1/4 of section 20, T.27N, R.49E,
M.D.M., Eureka County, State of Nevada.

The boundaries of said claim were defined by law within sixty days from the date of posting of the Notice of Location. The location work, consisting of the making and filing of maps and the payment of fees prescribed by NRS 517.040, was completed by the date of recordation of this certificate.

Discoverer, Locator and Claimant:
Barrick Gold U.S. Inc.

by: Tasha Caple
Agent for Barrick Gold U.S. Inc.

Official Record

Recording requested By BARRICK GOLD EXPLORATION INC.

Eureka County - NV

Mike Rebaleati - Recorder

Fee: \$22.50 Page 1 of 1
RPTT: Recorded By AP
Book- 562 Page- 0183

WHEN RECORDED, RETURN TO:
Tasha Caple
Barrick Gold U.S. Inc.
293 Spruce Road
Elko, NV 89801

This document does not contain any personal information (as defined by NRS 603A.040).



CERTIFICATE OF LOCATION

Lode Mining Claim

NOTICE IS HEREBY GIVEN that Barrick Gold U.S. Inc., 460 West 50 North, Suite 500, Salt Lake City, UT 84101, hereby claims under and pursuant to the laws of the State of Nevada and of the laws of the United States of America the following described LODE MINING CLAIM:

The name of the claim is the MTB 423. This claim was located on 10/27/2013, by posting a Location Notice at the discovery monument.

The length of the claim is 10 feet in a South direction and 1490 feet in the opposite direction from the monument where the Location Notice is posted, and the width is 300 feet on each side of the center of the vein or lode, comprising in all 1500 feet in length and 600 feet in width, and generally following a Northerly-Southerly course.

The exterior boundaries are distinctly marked by four substantial monuments. Each corner monument consists of a 2" x 2" x 4' wooden post with aluminum tags attached, scribed with claim name and corner description, set one foot in the ground. The boundaries can be readily traced by beginning at corner No. 1, the NE corner:

thence 1500 feet south to the SE corner, corner No. 2,
thence 600 feet west to the SW corner, corner No. 3,
thence 1500 feet north to the NW corner, corner No. 4,
thence 600 feet east to the NE corner, corner No. 1, the point of beginning.

Said claim is located in the:

NE 1/4 of section
SE 1/4 of section
NW 1/4 of section 20, T.27N, R.49E
SW 1/4 of section 20, T.27N, R.49E
M.D.M., Eureka County, State of Nevada.

The boundaries of said claim were defined by law within sixty days from the date of posting of the Notice of Location. The location work, consisting of the making and filing of maps and the payment of fees prescribed by NRS 517.040, was completed by the date of recordation of this certificate.

Discoverer, Locator and Claimant:
Barrick Gold U.S. Inc.

by: Tasha Caple
Agent for Barrick Gold U.S. Inc.

WHEN RECORDED, RETURN TO:
Tasha Caple
Barrick Gold U.S. Inc.
293 Spruce Road
Elko, NV 89801

This document does not contain any personal information (as defined by NRS 603A.040).

DOC # 0226832

01/23/2014 10:01 AM

Official Record

Recording requested By
BARRICK GOLD EXPLORATION INC

Eureka County - NV

Mike Rebaleati - Recorder

Fee: \$22.50

Page 1 of 1

RPTT

Recorded By AP

Book- 562 Page- 0184

CERTIFICATE OF LOCATION

Lode Mining Claim



NOTICE IS HEREBY GIVEN that **Barrick Gold U.S. Inc.**,
460 West 50 North, Suite 500, Salt Lake City, UT 84101, hereby claims
under and pursuant to the laws of the State of Nevada and of the laws of the
United States of America the following described LODE MINING CLAIM:

The name of the claim is the MTB 424

This claim was located on 10/27/2013, by posting a Location Notice at the discovery monument.

The length of the claim is 1490 feet in a South direction and 10 feet in the opposite direction
from the monument where the Location Notice is posted, and the width is 300 feet on each side of the center of
the vein or lode, comprising in all 1500 feet in length and 600 feet in width, and generally following a
Northerly-Southerly course.

The exterior boundaries are distinctly marked by four substantial monuments. Each corner monument
consists of a 2" x 2" x 4' wooden post with aluminum tags attached, scribed with claim name and corner description,
set one foot in the ground. The boundaries can be readily traced by beginning at corner No. 1, the
NE corner:

thence	<u>1500</u>	feet	<u>south</u>	to the	<u>SE</u>	corner, corner No. 2,
thence	<u>600</u>	feet	<u>west</u>	to the	<u>SW</u>	corner, corner No. 3,
thence	<u>1500</u>	feet	<u>north</u>	to the	<u>NW</u>	corner, corner No. 4,
thence	<u>600</u>	feet	<u>east</u>	to the	<u>NE</u>	corner, corner No. 1, the point of beginning.

Said claim is located in the:

NE 1/4 of section _____,
SE 1/4 of section _____,
NW 1/4 of section _____,
SW 1/4 of section 20, T.27N, R.49E,
M.D.M., Eureka County, State of Nevada.

The boundaries of said claim were defined by law within sixty days from the date of posting of the Notice
of Location. The location work, consisting of the making and filing of maps and the payment of fees prescribed by
NRS 517.040, was completed by the date of recordation of this certificate.

Discoverer, Locator and Claimant:
Barrick Gold U.S. Inc.

by: _____

Tasha Caple

Agent for Barrick Gold U.S. Inc.

DOC # 0226833

G1/23/2014 10:01 AM

Official Record

Recording requested By
BARRICK GOLD EXPLORATION INC

Eureka County - NV

Mike Rebaleati - Recorder

Fee: \$22.50

Page 1 of 1

RPTT:

Recorded By: AP

Book- 562 Page- 0185

WHEN RECORDED, RETURN TO:

Tasha Caple
Barrick Gold U.S. Inc.
293 Spruce Road
Elko, NV 89801

This document does not contain any personal information (as defined by NRS 603A.040).



0226833

CERTIFICATE OF LOCATION

Lode Mining Claim

NOTICE IS HEREBY GIVEN that **Barrick Gold U.S. Inc.**, 460 West 50 North, Suite 500, Salt Lake City, UT 84101, hereby claims under and pursuant to the laws of the State of Nevada and of the laws of the United States of America the following described LODE MINING CLAIM:

The name of the claim is the MTB 425.

This claim was located on 10/27/2013, by posting a Location Notice at the discovery monument.

The length of the claim is 10 feet in a South direction and 1490 feet in the opposite direction from the monument where the Location Notice is posted, and the width is 300 feet on each side of the center of the vein or lode, comprising in all 1500 feet in length and 600 feet in width, and generally following a Northerly-Southerly course.

The exterior boundaries are distinctly marked by four substantial monuments. Each corner monument consists of a 2" x 2" x 4' wooden post with aluminum tags attached, scribed with claim name and corner description, set one foot in the ground. The boundaries can be readily traced by beginning at corner No. 1, the NE corner:

thence	<u>1500</u>	feet	<u>south</u>	to the	<u>SE</u>	corner, corner No. 2,
thence	<u>600</u>	feet	<u>west</u>	to the	<u>SW</u>	corner, corner No. 3,
thence	<u>1500</u>	feet	<u>north</u>	to the	<u>NW</u>	corner, corner No. 4,
thence	<u>600</u>	feet	<u>east</u>	to the	<u>NE</u>	corner, corner No. 1, the point of beginning.

Said claim is located in the:

NE 1/4 of section _____,
SE 1/4 of section _____,
NW 1/4 of section 20, T.27N, R.49E,
SW 1/4 of section 20, T.27N, R.49E,
M.D.M., Eureka County, State of Nevada.

The boundaries of said claim were defined by law within sixty days from the date of posting of the Notice of Location. The location work, consisting of the making and filing of maps and the payment of fees prescribed by NRS 517.040, was completed by the date of recordation of this certificate.

Discoverer, Locator and Claimant:
Barrick Gold U.S. Inc.

by: Tasha Caple
Agent for Barrick Gold U.S. Inc.

DOC # 0226834

01/23/2014 10:01 AM

Official Record

Recording requested By BARRICK GOLD EXPLORATION INC

Eureka County - NV

Mike Rebaleati - Recorder

Fee \$22.50

Page 1 of 1

RPTT

Recorded By AP

Book- 562 Page- 0186

WHEN RECORDED, RETURN TO:

Tasha Caple
Barrick Gold U.S. Inc.
293 Spruce Road
Elko, NV 89801

This document does not contain any personal information (as defined by NRS 603A.040).



0226834

CERTIFICATE OF LOCATION

Lode Mining Claim

NOTICE IS HEREBY GIVEN that Barrick Gold U.S. Inc., 460 West 50 North, Suite 500, Salt Lake City, UT 84101, hereby claims under and pursuant to the laws of the State of Nevada and of the laws of the United States of America the following described LODE MINING CLAIM:

The name of the claim is the MTB 426. This claim was located on 10/27/2013, by posting a Location Notice at the discovery monument.

The length of the claim is 1490 feet in a South direction and 10 feet in the opposite direction from the monument where the Location Notice is posted, and the width is 300 feet on each side of the center of the vein or lode, comprising in all 1500 feet in length and 600 feet in width, and generally following a Northerly-Southerly course.

The exterior boundaries are distinctly marked by four substantial monuments. Each corner monument consists of a 2" x 2" x 4' wooden post with aluminum tags attached, scribed with claim name and corner description, set one foot in the ground. The boundaries can be readily traced by beginning at corner No. 1, the NE corner:

thence 1500 feet south to the SE corner, corner No. 2,
thence 600 feet west to the SW corner, corner No. 3,
thence 1500 feet north to the NW corner, corner No. 4,
thence 600 feet east to the NE corner, corner No. 1, the point of beginning.

Said claim is located in the:

NE 1/4 of section
SE 1/4 of section 20, T.27N, R.49E
NW 1/4 of section
SW 1/4 of section 20, T.27N, R.49E
M.D.M., Eureka County, State of Nevada.

The boundaries of said claim were defined by law within sixty days from the date of posting of the Notice of Location. The location work, consisting of the making and filing of maps and the payment of fees prescribed by NRS 517.040, was completed by the date of recordation of this certificate.

Discoverer, Locator and Claimant:
Barrick Gold U.S. Inc.

by: Tasha Caple
Agent for Barrick Gold U.S. Inc.

WHEN RECORDED, RETURN TO:
Tasha Caple
Barrick Gold U.S. Inc.
293 Spruce Road
Elko, NV 89801

This document does not contain any personal information (as defined by NRS 603A.040).

DOC # 0226835

01/23/2014 10:01 AM

Official Record

Recording requested By
BARRICK GOLD EXPLORATION INC.

Eureka County - NV

Mike Rebaleati - Recorder

Fee \$22.50 Page 1 of 1
RPTT Recorded By AP
Book- 562 Page- 0187

CERTIFICATE OF LOCATION

Lode Mining Claim



0226835

NOTICE IS HEREBY GIVEN that **Barrick Gold U.S. Inc.**, 460 West 50 North, Suite 500, Salt Lake City, UT 84101, hereby claims under and pursuant to the laws of the State of Nevada and of the laws of the United States of America the following described LODE MINING CLAIM:

The name of the claim is the MTB 427.
This claim was located on 10/27/2013, by posting a Location Notice at the discovery monument.

The length of the claim is 10 feet in a South direction and 1490 feet in the opposite direction from the monument where the Location Notice is posted, and the width is 300 feet on each side of the center of the vein or lode, comprising in all 1500 feet in length and 600 feet in width, and generally following a Northerly-Southerly course.

The exterior boundaries are distinctly marked by four substantial monuments. Each corner monument consists of a 2" x 2" x 4' wooden post with aluminum tags attached, scribed with claim name and corner description, set one foot in the ground. The boundaries can be readily traced by beginning at corner No. 1, the NE corner:

thence 1500 feet south to the SE corner, corner No. 2,
thence 600 feet west to the SW corner, corner No. 3,
thence 1500 feet north to the NW corner, corner No. 4,
thence 600 feet east to the NE corner, corner No. 1, the point of beginning.

Said claim is located in the:

NE 1/4 of section 20, T.27N, R.49E,
SE 1/4 of section 20, T.27N, R.49E,
NW 1/4 of section 20, T.27N, R.49E,
SW 1/4 of section 20, T.27N, R.49E,
M.D.M., Eureka County, State of Nevada.

The boundaries of said claim were defined by law within sixty days from the date of posting of the Notice of Location. The location work, consisting of the making and filing of maps and the payment of fees prescribed by NRS 517.040, was completed by the date of recordation of this certificate.

Discoverer, Locator and Claimant:
Barrick Gold U.S. Inc.

by: Tasha Caple
Agent for Barrick Gold U.S. Inc.

DOC # 0226836

01/23/2014 10:01 AM

Official Record

Recording requested By
BARRICK GOLD EXPLORATION INC

Eureka County - NV

Mike Rebaleati - Recorder

Fee \$22.50

Page 1 of 1

RPTT

Recorded By AP

Book- 562 Page- 0188

WHEN RECORDED, RETURN TO:

Tasha Caple
Barrick Gold U.S. Inc.
293 Spruce Road
Elko, NV 89801

This document does not contain any personal information (as defined by NRS 603A.040).

CERTIFICATE OF LOCATION

Lode Mining Claim



0226836

NOTICE IS HEREBY GIVEN that **Barrick Gold U.S. Inc.**, 460 West 50 North, Suite 500, Salt Lake City, UT 84101, hereby claims under and pursuant to the laws of the State of Nevada and of the laws of the United States of America the following described LODE MINING CLAIM:

The name of the claim is the MTB 428

This claim was located on 10/27/2013, by posting a Location Notice at the discovery monument.

The length of the claim is 1490 feet in a South direction and 10 feet in the opposite direction from the monument where the Location Notice is posted, and the width is 300 feet on each side of the center of the vein or lode, comprising in all 1500 feet in length and 600 feet in width, and generally following a Northerly-Southerly course.

The exterior boundaries are distinctly marked by four substantial monuments. Each corner monument consists of a 2" x 2" x 4' wooden post with aluminum tags attached, scribed with claim name and corner description, set one foot in the ground. The boundaries can be readily traced by beginning at corner No. 1, the NE corner:

thence	<u>1500</u>	feet	<u>south</u>	to the	<u>SE</u>	corner, corner No. 2,
thence	<u>600</u>	feet	<u>west</u>	to the	<u>SW</u>	corner, corner No. 3,
thence	<u>1500</u>	feet	<u>north</u>	to the	<u>NW</u>	corner, corner No. 4,
thence	<u>600</u>	feet	<u>east</u>	to the	<u>NE</u>	corner, corner No. 1, the point of beginning.

Said claim is located in the:

NE 1/4 of section _____,
SE 1/4 of section _____,
NW 1/4 of section 29, T.27N, R.49E,
SW 1/4 of section _____,
M.D.M., Eureka County, State of Nevada.

The boundaries of said claim were defined by law within sixty days from the date of posting of the Notice of Location. The location work, consisting of the making and filing of maps and the payment of fees prescribed by NRS 517.040, was completed by the date of recordation of this certificate.

Discoverer, Locator and Claimant:
Barrick Gold U.S. Inc.

by: Tasha Caple
Agent for Barrick Gold U.S. Inc.

WHEN RECORDED, RETURN TO:
Tasha Caple
Barrick Gold U.S. Inc.
293 Spruce Road
Elko, NV 89801

Official Record

Recording requested By
BARRICK GOLD EXPLORATION INC

Eureka County - NV
Mike Rebaleati - Recorder

Fee: \$22.50 Page 1 of 1
RPTT: Recorded By AP
Book- 562 Page- 0189

This document does not contain any personal information (as defined by NRS 603A.040).



CERTIFICATE OF LOCATION
Lode Mining Claim

NOTICE IS HEREBY GIVEN that **Barrick Gold U.S. Inc.**, 460 West 50 North, Suite 500, Salt Lake City, UT 84101, hereby claims under and pursuant to the laws of the State of Nevada and of the laws of the United States of America the following described LODE MINING CLAIM:

The name of the claim is the MTB 429.
This claim was located on 10/27/2013, by posting a Location Notice at the discovery monument.

The length of the claim is 10 feet in a South direction and 1490 feet in the opposite direction from the monument where the Location Notice is posted, and the width is 300 feet on each side of the center of the vein or lode, comprising in all 1500 feet in length and 600 feet in width, and generally following a Northerly-Southerly course.

The exterior boundaries are distinctly marked by four substantial monuments. Each corner monument consists of a 2" x 2" x 4' wooden post with aluminum tags attached, scribed with claim name and corner description, set one foot in the ground. The boundaries can be readily traced by beginning at corner No. 1, the NE corner:

thence 1500 feet south to the SE corner, corner No. 2,
thence 600 feet west to the SW corner, corner No. 3,
thence 1500 feet north to the NW corner, corner No. 4,
thence 600 feet east to the NE corner, corner No. 1, the point of beginning.

Said claim is located in the:

NE 1/4 of section _____,
SE 1/4 of section _____,
NW 1/4 of section 29, T.27N, R.49E,
SW 1/4 of section 20, T.27N, R.49E,
M.D.M., Eureka County, State of Nevada.

The boundaries of said claim were defined by law within sixty days from the date of posting of the Notice of Location. The location work, consisting of the making and filing of maps and the payment of fees prescribed by NRS 517.040, was completed by the date of recordation of this certificate.

Discoverer, Locator and Claimant:
Barrick Gold U.S. Inc.

by: Tasha Caple
Agent for Barrick Gold U.S. Inc.

WHEN RECORDED, RETURN TO:
Tasha Caple
Barrick Gold U.S. Inc.
293 Spruce Road
Elko, NV 89801

This document does not contain any personal information (as defined by NRS 603A.040).

DOC # 0226838

01/23/2014 10:01 AM

Official Record

Recording requested By
BARRICK GOLD EXPLORATION INC.

Eureka County - NV

Mike Rebaleati - Recorder

Fee \$22.50 Page 1 of 1
RPTT: Recorded By: AP
Book- 562 Page- 0190

CERTIFICATE OF LOCATION

Lode Mining Claim



NOTICE IS HEREBY GIVEN that **Barrick Gold U.S. Inc.**, 460 West 50 North, Suite 500, Salt Lake City, UT 84101, hereby claims under and pursuant to the laws of the State of Nevada and of the laws of the United States of America the following described **LODE MINING CLAIM**:

The name of the claim is the MTB 430.
This claim was located on 10/27/2013, by posting a Location Notice at the discovery monument.

The length of the claim is 1490 feet in a South direction and 10 feet in the opposite direction from the monument where the Location Notice is posted, and the width is 300 feet on each side of the center of the vein or lode, comprising in all 1500 feet in length and 600 feet in width, and generally following a Northerly-Southerly course.

The exterior boundaries are distinctly marked by four substantial monuments. Each corner monument consists of a 2" x 2" x 4' wooden post with aluminum tags attached, scribed with claim name and corner description, set one foot in the ground. The boundaries can be readily traced by beginning at corner No. 1, the NE corner:

thence	<u>1500</u>	feet	<u>south</u>	to the	<u>SE</u>	corner, corner No. 2,
thence	<u>600</u>	feet	<u>west</u>	to the	<u>SW</u>	corner, corner No. 3,
thence	<u>1500</u>	feet	<u>north</u>	to the	<u>NW</u>	corner, corner No. 4,
thence	<u>600</u>	feet	<u>east</u>	to the	<u>NE</u>	corner, corner No. 1, the point of beginning.

Said claim is located in the:

NE 1/4 of section _____,
SE 1/4 of section _____,
NW 1/4 of section 29, T.27N, R.49E,
SW 1/4 of section _____,
M.D.M., Eureka County, State of Nevada.

The boundaries of said claim were defined by law within sixty days from the date of posting of the Notice of Location. The location work, consisting of the making and filing of maps and the payment of fees prescribed by NRS 517.040, was completed by the date of recordation of this certificate.

Discoverer, Locator and Claimant:
Barrick Gold U.S. Inc.

by: Tasha Caple
Agent for Barrick Gold U.S. Inc.

WHEN RECORDED, RETURN TO:
Tasha Caple
Barrick Gold U.S. Inc.
293 Spruce Road
Elko, NV 89801

This document does not contain any personal information (as defined by NRS 603A.040).

DOC # 0226839

01/23/2014 10:01 AM

Official Record

Recording requested By
BARRICK GOLD EXPLORATION INC

Eureka County - NV

Mike Rebaleati - Recorder

Fee: \$22.50

Page 1 of 1

RPTT:

Recorded By AP

Book- 562 Page- 0191

CERTIFICATE OF LOCATION

Lode Mining Claim



NOTICE IS HEREBY GIVEN that **Barrick Gold U.S. Inc.**, 460 West 50 North, Suite 500, Salt Lake City, UT 84101, hereby claims under and pursuant to the laws of the State of Nevada and of the laws of the United States of America the following described **LODE MINING CLAIM**:

The name of the claim is the MTB 431.

This claim was located on 10/27/2013, by posting a Location Notice at the discovery monument.

The length of the claim is 10 feet in a South direction and 1490 feet in the opposite direction from the monument where the Location Notice is posted, and the width is 300 feet on each side of the center of the vein or lode, comprising in all 1500 feet in length and 600 feet in width, and generally following a Northerly-Southerly course.

The exterior boundaries are distinctly marked by four substantial monuments. Each corner monument consists of a 2" x 2" x 4' wooden post with aluminum tags attached, scribed with claim name and corner description, set one foot in the ground. The boundaries can be readily traced by beginning at corner No. 1, the NE corner:

thence	<u>1500</u>	feet	<u>south</u>	to the	<u>SE</u>	corner, corner No. 2,
thence	<u>600</u>	feet	<u>west</u>	to the	<u>SW</u>	corner, corner No. 3,
thence	<u>1500</u>	feet	<u>north</u>	to the	<u>NW</u>	corner, corner No. 4,
thence	<u>600</u>	feet	<u>east</u>	to the	<u>NE</u>	corner, corner No. 1, the point of beginning.

Said claim is located in the:

NE 1/4 of section _____,
SE 1/4 of section _____,
NW 1/4 of section 29, T.27N, R.49E,
SW 1/4 of section 20, T.27N, R.49E,
M.D.M., Eureka County, State of Nevada.

The boundaries of said claim were defined by law within sixty days from the date of posting of the Notice of Location. The location work, consisting of the making and filing of maps and the payment of fees prescribed by NRS 517.040, was completed by the date of recordation of this certificate.

Discoverer, Locator and Claimant:
Barrick Gold U.S. Inc.

by: _____

Tasha Caple
Agent for Barrick Gold U.S. Inc.

DOC # 0226840

01/23/2014 10:01 AM

Official Record

Recording requested By
BARRICK GOLD EXPLORATION INC

Eureka County - NV

Mike Rebaleati - Recorder

Fee \$22.50

Page 1 of 1

RPTT

Recorded By: AP

Book- 562 Page- 0192

WHEN RECORDED, RETURN TO:

Tasha Caple
Barrick Gold U.S. Inc.
293 Spruce Road
Elko, NV 89801

This document does not contain any personal information (as defined by NRS 603A.040).

CERTIFICATE OF LOCATION

Lode Mining Claim



NOTICE IS HEREBY GIVEN that **Barrick Gold U.S. Inc.**, 460 West 50 North, Suite 500, Salt Lake City, UT 84101, hereby claims under and pursuant to the laws of the State of Nevada and of the laws of the United States of America the following described LODE MINING CLAIM:

The name of the claim is the MTB 432.
This claim was located on 10/27/2013, by posting a Location Notice at the discovery monument.

The length of the claim is 1490 feet in a South direction and 10 feet in the opposite direction from the monument where the Location Notice is posted, and the width is 300 feet on each side of the center of the vein or lode, comprising in all 1500 feet in length and 600 feet in width, and generally following a Northerly-Southerly course.

The exterior boundaries are distinctly marked by four substantial monuments. Each corner monument consists of a 2" x 2" x 4' wooden post with aluminum tags attached, scribed with claim name and corner description, set one foot in the ground. The boundaries can be readily traced by beginning at corner No. 1, the NE corner:

thence	<u>1500</u>	feet	<u>south</u>	to the	<u>SE</u>	corner, corner No. 2,
thence	<u>600</u>	feet	<u>west</u>	to the	<u>SW</u>	corner, corner No. 3,
thence	<u>1500</u>	feet	<u>north</u>	to the	<u>NW</u>	corner, corner No. 4,
thence	<u>600</u>	feet	<u>east</u>	to the	<u>NE</u>	corner, corner No. 1, the point of beginning.

Said claim is located in the:

NE 1/4 of section 29, T.27N, R.49E,
SE 1/4 of section _____,
NW 1/4 of section 29, T.27N, R.49E,
SW 1/4 of section _____,
M.D.M., Eureka County, State of Nevada.

The boundaries of said claim were defined by law within sixty days from the date of posting of the Notice of Location. The location work, consisting of the making and filing of maps and the payment of fees prescribed by NRS 517.040, was completed by the date of recordation of this certificate.

Discoverer, Locator and Claimant:
Barrick Gold U.S. Inc.

by: Tasha Caple
Agent for Barrick Gold U.S. Inc.

WHEN RECORDED, RETURN TO:
Tasha Caple
Barrick Gold U.S. Inc.
293 Spruce Road
Elko, NV 89801

This document does not contain any personal information (as defined by NRS 603A.040).

DOC # 0226841

01/23/2014 10:01 AM

Official Record

Recording requested By
BARRICK GOLD EXPLORATION INC.

Eureka County - NV

Mike Rebaleati - Recorder

Fee: \$22.50

Page 1 of 1

RPTT:

Recorded By AP

Book- 562 Page- 0193

CERTIFICATE OF LOCATION

Lode Mining Claim



NOTICE IS HEREBY GIVEN that **Barrick Gold U.S. Inc.**, 460 West 50 North, Suite 500, Salt Lake City, UT 84101, hereby claims under and pursuant to the laws of the State of Nevada and of the laws of the United States of America the following described LODE MINING CLAIM:

The name of the claim is the MTB 433.

This claim was located on 10/27/2013, by posting a Location Notice at the discovery monument.

The length of the claim is 10 feet in a South direction and 1490 feet in the opposite direction from the monument where the Location Notice is posted, and the width is 300 feet on each side of the center of the vein or lode, comprising in all 1500 feet in length and 600 feet in width, and generally following a Northerly-Southerly course.

The exterior boundaries are distinctly marked by four substantial monuments. Each corner monument consists of a 2" x 2" x 4' wooden post with aluminum tags attached, scribed with claim name and corner description, set one foot in the ground. The boundaries can be readily traced by beginning at corner No. 1, the NE corner:

thence	<u>1500</u>	feet	<u>south</u>	to the	<u>SE</u>	corner, corner No. 2,
thence	<u>600</u>	feet	<u>west</u>	to the	<u>SW</u>	corner, corner No. 3,
thence	<u>1500</u>	feet	<u>north</u>	to the	<u>NW</u>	corner, corner No. 4,
thence	<u>600</u>	feet	<u>east</u>	to the	<u>NE</u>	corner, corner No. 1, the point of beginning.

Said claim is located in the:

NE 1/4 of section 29, T.27N, R.49E,
SE 1/4 of section 20, T.27N, R.49E,
NW 1/4 of section 29, T.27N, R.49E,
SW 1/4 of section 20, T.27N, R.49E,
M.D.M., Eureka County, State of Nevada.

The boundaries of said claim were defined by law within sixty days from the date of posting of the Notice of Location. The location work, consisting of the making and filing of maps and the payment of fees prescribed by NRS 517.040, was completed by the date of recordation of this certificate.

Discoverer, Locator and Claimant:
Barrick Gold U.S. Inc.

by:

Agent for Barrick Gold U.S. Inc.

WHEN RECORDED, RETURN TO:

Tasha Caple
Barrick Gold U.S. Inc.
293 Spruce Road
Elko, NV 89801

This document does not contain any personal information (as defined by NRS 603A.040).

DOC # 0226842

01/23/2014 10:01 AM

Official Record

Recording requested By
BARRICK GOLD EXPLORATION INC.

Eureka County - NV

Mike Rebaleati - Recorder

Fee: \$22.50

Page 1 of 1

RPTT

Recorded By AP

Book- 562 Page- 0194

CERTIFICATE OF LOCATION

Lode Mining Claim



NOTICE IS HEREBY GIVEN that **Barrick Gold U.S. Inc.**, 460 West 50 North, Suite 500, Salt Lake City, UT 84101, hereby claims under and pursuant to the laws of the State of Nevada and of the laws of the United States of America the following described LODE MINING CLAIM:

The name of the claim is the MTB 434.

This claim was located on 10/27/2013, by posting a Location Notice at the discovery monument.

The length of the claim is 1490 feet in a South direction and 10 feet in the opposite direction from the monument where the Location Notice is posted, and the width is 300 feet on each side of the center of the vein or lode, comprising in all 1500 feet in length and 600 feet in width, and generally following a Northerly-Southerly course.

The exterior boundaries are distinctly marked by four substantial monuments. Each corner monument consists of a 2" x 2" x 4' wooden post with aluminum tags attached, scribed with claim name and corner description, set one foot in the ground. The boundaries can be readily traced by beginning at corner No. 1, the NE corner:

thence 1500 feet south to the SE corner, corner No. 2,
thence 600 feet west to the SW corner, corner No. 3,
thence 1500 feet north to the NW corner, corner No. 4,
thence 600 feet east to the NE corner, corner No. 1, the point of beginning.

Said claim is located in the:

NE 1/4 of section _____,
SE 1/4 of section _____,
NW 1/4 of section 32, T.27N, R.49E,
SW 1/4 of section 29, T.27N, R.49E,
M.D.M., Eureka County, State of Nevada.

The boundaries of said claim were defined by law within sixty days from the date of posting of the Notice of Location. The location work, consisting of the making and filing of maps and the payment of fees prescribed by NRS 517.040, was completed by the date of recordation of this certificate.

Discoverer, Locator and Claimant:
Barrick Gold U.S. Inc.

by: Tasha Caple
Agent for Barrick Gold U.S. Inc.

WHEN RECORDED, RETURN TO:
Tasha Caple
Barrick Gold U.S. Inc.
293 Spruce Road
Eiko, NV 89801

DOC # 0226843

01/23/2014 10:01 AM

Official Record

Recording requested By
BARRICK GOLD EXPLORATION INC.

Eureka County - NV

Mike Rebaleati - Recorder

Fee: \$22.50 Page 1 of 1
RPTT: Recorded By: AP
Book- 562 Page- 0195

This document does not contain any personal information (as defined by NRS 603A.040).

CERTIFICATE OF LOCATION

Lode Mining Claim



NOTICE IS HEREBY GIVEN that **Barrick Gold U.S. Inc.**, 460 West 50 North, Suite 500, Salt Lake City, UT 84101, hereby claims under and pursuant to the laws of the State of Nevada and of the laws of the United States of America the following described LODE MINING CLAIM:

The name of the claim is the MTB 435.
This claim was located on 10/27/2013, by posting a Location Notice at the discovery monument.

The length of the claim is 10 feet in a South direction and 1490 feet in the opposite direction from the monument where the Location Notice is posted, and the width is 300 feet on each side of the center of the vein or lode, comprising in all 1500 feet in length and 600 feet in width, and generally following a Northerly-Southerly course.

The exterior boundaries are distinctly marked by four substantial monuments. Each corner monument consists of a 2" x 2" x 4' wooden post with aluminum tags attached, scribed with claim name and corner description, set one foot in the ground. The boundaries can be readily traced by beginning at corner No. 1, the NE corner:

thence	<u>1500</u>	feet	<u>south</u>	to the	<u>SE</u>	corner, corner No. 2,
thence	<u>600</u>	feet	<u>west</u>	to the	<u>SW</u>	corner, corner No. 3,
thence	<u>1500</u>	feet	<u>north</u>	to the	<u>NW</u>	corner, corner No. 4,
thence	<u>600</u>	feet	<u>east</u>	to the	<u>NE</u>	corner, corner No. 1, the point of beginning.

Said claim is located in the:

NE 1/4 of section _____,
SE 1/4 of section _____,
NW 1/4 of section 29, T.27N, R.49E _____,
SW 1/4 of section 29, T.27N, R.49E _____,
M.D.M., Eureka County, State of Nevada.

The boundaries of said claim were defined by law within sixty days from the date of posting of the Notice of Location. The location work, consisting of the making and filing of maps and the payment of fees prescribed by NRS 517.040, was completed by the date of recordation of this certificate.

Discoverer, Locator and Claimant:
Barrick Gold U.S. Inc.

by: Tasha Caple
Agent for Barrick Gold U.S. Inc.

WHEN RECORDED, RETURN TO:
Tasha Caple
Barrick Gold U.S. Inc.
293 Spruce Road
Elko, NV 89801

This document does not contain any personal information (as defined by NRS 603A.040).

DOC # 0226844

01/23/2014 10:01 AM

Official Record

Recording requested By
BARRICK GOLD EXPLORATION INC

Eureka County - NV

Mike Rebaleati - Recorder

Fee: \$22.50 Page 1 of 1
RPTT: Recorded By AP
Book- 562 Page- 0196



CERTIFICATE OF LOCATION

Lode Mining Claim

NOTICE IS HEREBY GIVEN that **Barrick Gold U.S. Inc.**, 460 West 50 North, Suite 500, Salt Lake City, UT 84101, hereby claims under and pursuant to the laws of the State of Nevada and of the laws of the United States of America the following described LODE MINING CLAIM:

The name of the claim is the MTB 436.
This claim was located on 10/27/2013, by posting a Location Notice at the discovery monument.

The length of the claim is 1490 feet in a South direction and 10 feet in the opposite direction from the monument where the Location Notice is posted, and the width is 300 feet on each side of the center of the vein or lode, comprising in all 1500 feet in length and 600 feet in width, and generally following a Northerly-Southerly course.

The exterior boundaries are distinctly marked by four substantial monuments. Each corner monument consists of a 2" x 2" x 4' wooden post with aluminum tags attached, scribed with claim name and corner description, set one foot in the ground. The boundaries can be readily traced by beginning at corner No. 1, the NE corner:

thence 1500 feet south to the SE corner, corner No. 2,
thence 600 feet west to the SW corner, corner No. 3,
thence 1500 feet north to the NW corner, corner No. 4,
thence 600 feet east to the NE corner, corner No. 1, the point of beginning.

Said claim is located in the:

NE 1/4 of section _____,
SE 1/4 of section _____,
NW 1/4 of section 32, T.27N, R.49E,
SW 1/4 of section 29, T.27N, R.49E,
M.D.M., Eureka County, State of Nevada.

The boundaries of said claim were defined by law within sixty days from the date of posting of the Notice of Location. The location work, consisting of the making and filing of maps and the payment of fees prescribed by NRS 517.040, was completed by the date of recordation of this certificate.

Discoverer, Locator and Claimant:
Barrick Gold U.S. Inc.

by: Tasha Caple
Agent for Barrick Gold U.S. Inc.

DOC # 0226845

01/23/2014 10:01 AM

Official Record

Recording requested By
BARRICK GOLD EXPLORATION INC.

Eureka County - NV

Mike Rebaleati - Recorder

Fee: \$22.50 Page 1 of 1
RPTT: Recorded By: AP
Book- 562 Page- 0197

WHEN RECORDED, RETURN TO:
Tasha Caple
Barrick Gold U.S. Inc.
293 Spruce Road
Elko, NV 89801

This document does not contain any personal information (as defined by NRS 603A.040).

CERTIFICATE OF LOCATION

Lode Mining Claim



NOTICE IS HEREBY GIVEN that **Barrick Gold U.S. Inc.**, 460 West 50 North, Suite 500, Salt Lake City, UT 84101, hereby claims under and pursuant to the laws of the State of Nevada and of the laws of the United States of America the following described **LODE MINING CLAIM**:

The name of the claim is the MTB 437.
This claim was located on 10/27/2013, by posting a Location Notice at the discovery monument.

The length of the claim is 10 feet in a South direction and 1490 feet in the opposite direction from the monument where the Location Notice is posted, and the width is 300 feet on each side of the center of the vein or lode, comprising in all 1500 feet in length and 600 feet in width, and generally following a Northerly-Southerly course.

The exterior boundaries are distinctly marked by four substantial monuments. Each corner monument consists of a 2" x 2" x 4' wooden post with aluminum tags attached, scribed with claim name and corner description, set one foot in the ground. The boundaries can be readily traced by beginning at corner No. 1, the NE corner:

thence	<u>1500</u>	feet	<u>south</u>	to the	<u>SE</u>	corner, corner No. 2,
thence	<u>600</u>	feet	<u>west</u>	to the	<u>SW</u>	corner, corner No. 3,
thence	<u>1500</u>	feet	<u>north</u>	to the	<u>NW</u>	corner, corner No. 4,
thence	<u>600</u>	feet	<u>east</u>	to the	<u>NE</u>	corner, corner No. 1, the point of beginning.

Said claim is located in the:

NE 1/4 of section _____,
SE 1/4 of section _____,
NW 1/4 of section 29, T.27N, R.49E,
SW 1/4 of section 29, T.27N, R.49E,
M.D.M., Eureka County, State of Nevada.

The boundaries of said claim were defined by law within sixty days from the date of posting of the Notice of Location. The location work, consisting of the making and filing of maps and the payment of fees prescribed by NRS 517.040, was completed by the date of recordation of this certificate.

Discoverer, Locator and Claimant:
Barrick Gold U.S. Inc.

by: Tasha Caple
Agent for Barrick Gold U.S. Inc.

DOC # 0226846

01/23/2014 10 01 AM

Official Record

Recording requested By
BARRICK GOLD EXPLORATION INC

Eureka County - NV

Mike Rebaleati - Recorder

Fee \$22.50 Page 1 of 1
RPTT: Recorded By AP
Book- 562 Page- 0198

WHEN RECORDED, RETURN TO:
Tasha Caple
Barrick Gold U.S. Inc.
293 Spruce Road
Elko, NV 89801

This document does not contain any personal information (as defined by NRS 603A.040).

CERTIFICATE OF LOCATION

Lode Mining Claim



NOTICE IS HEREBY GIVEN that **Barrick Gold U.S. Inc.**, 460 West 50 North, Suite 500, Salt Lake City, UT 84101, hereby claims under and pursuant to the laws of the State of Nevada and of the laws of the United States of America the following described **LODE MINING CLAIM**:

The name of the claim is the MTB 438.
This claim was located on 10/27/2013, by posting a Location Notice at the discovery monument.

The length of the claim is 1490 feet in a South direction and 10 feet in the opposite direction from the monument where the Location Notice is posted, and the width is 300 feet on each side of the center of the vein or lode, comprising in all 1500 feet in length and 600 feet in width, and generally following a Northerly-Southerly course.

The exterior boundaries are distinctly marked by four substantial monuments. Each corner monument consists of a 2" x 2" x 4' wooden post with aluminum tags attached, scribed with claim name and corner description, set one foot in the ground. The boundaries can be readily traced by beginning at corner No. 1, the NE corner:

thence	<u>1500</u>	feet	<u>south</u>	to the	<u>SE</u>	corner, corner No. 2,
thence	<u>600</u>	feet	<u>west</u>	to the	<u>SW</u>	corner, corner No. 3,
thence	<u>1500</u>	feet	<u>north</u>	to the	<u>NW</u>	corner, corner No. 4,
thence	<u>600</u>	feet	<u>east</u>	to the	<u>NE</u>	corner, corner No. 1, the point of beginning.

Said claim is located in the:

NE 1/4 of section 32, T.27N, R.49E,
SE 1/4 of section 29, T.27N, R.49E,
NW 1/4 of section 32, T.27N, R.49E,
SW 1/4 of section 29, T.27N, R.49E,
M.D.M., Eureka County, State of Nevada.

The boundaries of said claim were defined by law within sixty days from the date of posting of the Notice of Location. The location work, consisting of the making and filing of maps and the payment of fees prescribed by NRS 517.040, was completed by the date of recordation of this certificate.

Discoverer, Locator and Claimant:
Barrick Gold U.S. Inc.

by: Tasha Caple
Agent for Barrick Gold U.S. Inc.

DOC # 0226847

01/23/2014 10:01 AM

Official Record

Recording requested By
BARRICK GOLD EXPLORATION INC.

Eureka County - NV
Mike Rebaleati - Recorder

Fee: \$22.50 Page 1 of 1
RPTT. Recorded By AP
Book- 562 Page- 0199

WHEN RECORDED, RETURN TO:
Tasha Caple
Barrick Gold U.S. Inc.
293 Spruce Road
Elko, NV 89801

This document does not contain any personal information (as defined by NRS 603A.040).

CERTIFICATE OF LOCATION

Lode Mining Claim



NOTICE IS HEREBY GIVEN that **Barrick Gold U.S. Inc.**, 460 West 50 North, Suite 500, Salt Lake City, UT 84101, hereby claims under and pursuant to the laws of the State of Nevada and of the laws of the United States of America the following described LODE MINING CLAIM:

The name of the claim is the MTB 439.
This claim was located on 10/27/2013, by posting a Location Notice at the discovery monument.

The length of the claim is 10 feet in a South direction and 1490 feet in the opposite direction from the monument where the Location Notice is posted, and the width is 300 feet on each side of the center of the vein or lode, comprising in all 1500 feet in length and 600 feet in width, and generally following a Northerly-Southerly course.

The exterior boundaries are distinctly marked by four substantial monuments. Each corner monument consists of a 2" x 2" x 4' wooden post with aluminum tags attached, scribed with claim name and corner description, set one foot in the ground. The boundaries can be readily traced by beginning at corner No. 1, the NE corner:

thence	<u>1500</u>	feet	<u>south</u>	to the	<u>SE</u>	corner, corner No. 2,
thence	<u>600</u>	feet	<u>west</u>	to the	<u>SW</u>	corner, corner No. 3,
thence	<u>1500</u>	feet	<u>north</u>	to the	<u>NW</u>	corner, corner No. 4,
thence	<u>600</u>	feet	<u>east</u>	to the	<u>NE</u>	corner, corner No. 1, the point of beginning.

Said claim is located in the:

NE 1/4 of section 29, T.27N, R.49E,
SE 1/4 of section 29, T.27N, R.49E,
NW 1/4 of section 29, T.27N, R.49E,
SW 1/4 of section 29, T.27N, R.49E,
M.D.M., Eureka County, State of Nevada.

The boundaries of said claim were defined by law within sixty days from the date of posting of the Notice of Location. The location work, consisting of the making and filing of maps and the payment of fees prescribed by NRS 517.040, was completed by the date of recordation of this certificate.

Discoverer, Locator and Claimant:
Barrick Gold U.S. Inc.

by: Tasha Caple
Agent for Barrick Gold U.S. Inc.

WHEN RECORDED, RETURN TO:
Tasha Caple
Barrick Gold U.S. Inc.
293 Spruce Road
Elko, NV 89801

This document does not contain any personal information (as defined by NRS 603A.040).

DOC # 0226848

01/23/2014 10:01 AM

Official Record

Recording requested By
BARRICK GOLD EXPLORATION INC.

Eureka County - NV

Mike Rebaleati - Recorder

Fee: \$22.50 Page 1 of 1

RPTT Recorded By AP

Book- 562 Page- 0200

CERTIFICATE OF LOCATION

Lode Mining Claim



0226848

NOTICE IS HEREBY GIVEN that **Barrick Gold U.S. Inc.**, 460 West 50 North, Suite 500, Salt Lake City, UT 84101, hereby claims under and pursuant to the laws of the State of Nevada and of the laws of the United States of America the following described **LODE MINING CLAIM**:

The name of the claim is the MTB 440.
This claim was located on 10/27/2013, by posting a Location Notice at the discovery monument.

The length of the claim is 750 feet in a South direction and 750 feet in the opposite direction from the monument where the Location Notice is posted, and the width is 300 feet on each side of the center of the vein or lode, comprising in all 1500 feet in length and 600 feet in width, and generally following a Northerly-Southerly course.

The exterior boundaries are distinctly marked by four substantial monuments. Each corner monument consists of a 2" x 2" x 4' wooden post with aluminum tags attached, scribed with claim name and corner description, set one foot in the ground. The boundaries can be readily traced by beginning at corner No. 1, the NE corner:

thence 1500 feet south to the SE corner, corner No. 2,
thence 600 feet west to the SW corner, corner No. 3,
thence 1500 feet north to the NW corner, corner No. 4,
thence 600 feet east to the NE corner, corner No. 1, the point of beginning.

Said claim is located in the:

NE 1/4 of section 32, T.27N, R.49E,
SE 1/4 of section 29, T.27N, R.49E,
NW 1/4 of section _____,
SW 1/4 of section _____,
M.D.M., Eureka County, State of Nevada.

The boundaries of said claim were defined by law within sixty days from the date of posting of the Notice of Location. The location work, consisting of the making and filing of maps and the payment of fees prescribed by NRS 517.040, was completed by the date of recordation of this certificate.

Discoverer, Locator and Claimant:
Barrick Gold U.S. Inc.

by: Tasha Caple
Agent for Barrick Gold U.S. Inc.

WHEN RECORDED, RETURN TO:
Tasha Caple
Barrick Gold U.S. Inc.
293 Spruce Road
Elko, NV 89801

This document does not contain any personal information (as defined by NRS 603A.040).

DOC # 0226849

01/23/2014 10:01 AM

Official Record

Recording requested by
BARRICK GOLD EXPLORATION INC

Eureka County - NV

Mike Rebaleati - Recorder

Fee: \$22.50

Page 1 of 1

RPTT

Recorded By AP

Book- 562 Page- 0201



CERTIFICATE OF LOCATION

Lode Mining Claim

NOTICE IS HEREBY GIVEN that **Barrick Gold U.S. Inc.**, 460 West 50 North, Suite 500, Salt Lake City, UT 84101, hereby claims under and pursuant to the laws of the State of Nevada and of the laws of the United States of America the following described LODE MINING CLAIM:

The name of the claim is the MTB 441.
This claim was located on 10/27/2013, by posting a Location Notice at the discovery monument.

The length of the claim is 750 feet in a South direction and 750 feet in the opposite direction from the monument where the Location Notice is posted, and the width is 150 feet on each side of the center of the vein or lode, comprising in all 1500 feet in length and 300 feet in width, and generally following a Northerly-Southerly course.

The exterior boundaries are distinctly marked by four substantial monuments. Each corner monument consists of a 2" x 2" x 4' wooden post with aluminum tags attached, scribed with claim name and corner description, set one foot in the ground. The boundaries can be readily traced by beginning at corner No. 1, the NE corner:

thence 1500 feet south to the SE corner, corner No. 2,
thence 300 feet west to the SW corner, corner No. 3,
thence 1500 feet north to the NW corner, corner No. 4,
thence 300 feet east to the NE corner, corner No. 1, the point of beginning.

Said claim is located in the:

NE 1/4 of section 32, T.27N, R.49E,
SE 1/4 of section 29, T.27N, R.49E,
NW 1/4 of section _____,
SW 1/4 of section _____,
M.D.M., Eureka County, State of Nevada.

The boundaries of said claim were defined by law within sixty days from the date of posting of the Notice of Location. The location work, consisting of the making and filing of maps and the payment of fees prescribed by NRS 517.040, was completed by the date of recordation of this certificate.

Discoverer, Locator and Claimant:
Barrick Gold U.S. Inc.

by: Tasha Caple
Agent for Barrick Gold U.S. Inc.