

DOC # 0226855

01/27/2014

01:13 PM

Official Record

Recording requested By
GENESIS GOLD CORP

Eureka County - NV

Mike Rebaleati - Recorder

Fee: \$22.50

Page 1 of 1

RPTT

Recorded By LLH

Book- 562 Page- 0227

RECORDING REQUESTED BY AND RETURN

TO:

GENESIS GOLD CORPORATION

#3 Nob Hill Road

Park City, UT 84098

The undersigned affirms that this document does not contain a social security number.

**CERTIFICATE OF LOCATION
LODE MINING CLAIM**



TO ALL WHOM IT MAY CONCERN:

The Undersigned hereby certifies that he, on behalf of GENESIS GOLD CORPORATION has caused to be located the Drt 287 lode mining claim in the following quarter section(s):

SE 1/4 of Section 35, T 28 N, R 49 E

SW 1/4 of Section 35, T 28 N, R 49 E, M.D.B.&M.

in Eureka County, Nevada, on November 26, ~~2012~~ 2013

The name and mailing address of the locator is:

GENESIS GOLD CORPORATION

#3 Nob Hill Road

Park City, UT 84098

The Claim is approximately 1500 feet long and 600 feet wide, such that 1495 feet are claimed in a easterly direction and 5 feet in a westerly direction from the point of discovery (monument of location), at which the Notice of Location was posted, together with 300 feet on each side of the monument of location and center line of the Claim. The general course of the lode or vein is from the west to the east direction.

The number, location and markings on each corner monument are as follows:

<u>Location</u>	<u>Markings</u>	<u>Description</u>
No. 1: Northeast Corner	NE Corner	2" X 2" X 4' wood post
No. 2: Southeast Corner	SE Corner	2" X 2" X 4' wood post
No. 3: Southwest Corner	SW Corner	2" X 2" X 4' wood post
No. 4: Northwest Corner	NW Corner	2" X 2" X 4' wood post

As erected on the ground, each corner monument is marked as described above by a scribed metal tag. The work of location consisted of making a claim map as provided in N.R.S. 517.040 which map is recorded herewith.

SIGNATURE OF LOCATOR:
GENESIS GOLD CORPORATION

By: *DL Merrick*
Donald L. Merrick, Agent

DOC # 0226856

01/27/2014

01:13 PM

Official Record

Recording requested By
GENESIS GOLD CORP

Eureka County - NV

Mike Rebaleati - Recorder

Fee: \$22.50

Page 1 of 1

RPTT

Recorded By: LLH

Book- 562 Page- 0228



0226856

RECORDING REQUESTED BY AND RETURN

TO:

GENESIS GOLD CORPORATION
#3 Nob Hill Road
Park City, UT 84098

The undersigned affirms that this document does not contain a social security number.

**CERTIFICATE OF LOCATION
LODE MINING CLAIM**

TO ALL WHOM IT MAY CONCERN:

The Undersigned hereby certifies that he, on behalf of GENESIS GOLD CORPORATION has caused to be located the Drt 288 lode mining claim in the following quarter section(s):

SE 1/4 of Section 35, T 28 N, R 49 E, M.D.B.&M.

in Eureka County, Nevada, on November 26, 2013

The name and mailing address of the locator is:

GENESIS GOLD CORPORATION
#3 Nob Hill Road
Park City, UT 84098

The Claim is approximately 1500 feet long and 600 feet wide, such that 1495 feet are claimed in a westerly direction and 5 feet in a easterly direction from the point of discovery (monument of location), at which the Notice of Location was posted, together with 300 feet on each side of the monument of location and center line of the Claim. The general course of the lode or vein is from the east to the west direction.

The number, location and markings on each corner monument are as follows:

Location	Markings	Description
No. 1: Northeast Corner	NE Corner	2" X 2" X 4' wood post
No. 2: Southeast Corner	SE Corner	2" X 2" X 4' wood post
No. 3: Southwest Corner	SW Corner	2" X 2" X 4' wood post
No. 4: Northwest Corner	NW Corner	2" X 2" X 4' wood post

As erected on the ground, each corner monument is marked as described above by a scribed metal tag. The work of location consisted of making a claim map as provided in N.R.S. 517.040 which map is recorded herewith.

SIGNATURE OF LOCATOR:
GENESIS GOLD CORPORATION

By: Donald L. Merrick
Donald L. Merrick, Agent

DOC # 0226857

01/27/2014

01:13 PM

Official Record

Recording requested By
GENESIS GOLD CORP

Eureka County - NV

Mike Rebaleati - Recorder

Fee: \$22.50

Page 1 of 1

RPTT:

Recorded By LLH

Book- 562 Page- 0229

RECORDING REQUESTED BY AND RETURN

TO:

GENESIS GOLD CORPORATION
#3 Nob Hill Road
Park City, UT 84098

The undersigned affirms that this document does not contain a social security number.



**CERTIFICATE OF LOCATION
LODE MINING CLAIM**

TO ALL WHOM IT MAY CONCERN:

The Undersigned hereby certifies that he, on behalf of GENESIS GOLD CORPORATION has caused to be located the Drt 289 lode mining claim in the following quarter section(s):

SE 1/4 of Section 35, T 28 N, R 49 E
SW 1/4 of Section 35, T 28 N, R 49 E, M.D.B.&M.

in Eureka County, Nevada, on November 26, ~~2012~~ 2013

The name and mailing address of the locator is:

GENESIS GOLD CORPORATION
#3 Nob Hill Road
Park City, UT 84098

The Claim is approximately 1500 feet long and 600 feet wide, such that 1495 feet are claimed in a easterly direction and 5 feet in a westerly direction from the point of discovery (monument of location), at which the Notice of Location was posted, together with 300 feet on each side of the monument of location and center line of the Claim. The general course of the lode or vein is from the west to the east direction.

The number, location and markings on each corner monument are as follows:

<u>Location</u>	<u>Markings</u>	<u>Description</u>
No. 1: Northeast Corner	NE Corner	2" X 2" X 4' wood post
No. 2: Southeast Corner	SE Corner	2" X 2" X 4' wood post
No. 3: Southwest Corner	SW Corner	2" X 2" X 4' wood post
No. 4: Northwest Corner	NW Corner	2" X 2" X 4' wood post

As erected on the ground, each corner monument is marked as described above by a scribed metal tag. The work of location consisted of making a claim map as provided in N.R.S. 517.040 which map is recorded herewith.

SIGNATURE OF LOCATOR:
GENESIS GOLD CORPORATION

By: *Donald L. Merrick*
Donald L. Merrick, Agent

RECORDING REQUESTED BY AND RETURN

TO:

GENESIS GOLD CORPORATION
#3 Nob Hill Road
Park City, UT 84098

The undersigned affirms that this document does not contain a social security number.

DOC # 0226858

01/27/2014

01:13 PM

Official Record

Recording requested By
GENESIS GOLD CORP

Eureka County - NV

Mike Rebaleati - Recorder

Fee: \$22.50

Page 1 of 1

RPTT:

Recorded By LLH

Book- 562 Page- 0230

**CERTIFICATE OF LOCATION
LODE MINING CLAIM**



TO ALL WHOM IT MAY CONCERN:

The Undersigned hereby certifies that he, on behalf of GENESIS GOLD CORPORATION has caused to be located the Drt 290 lode mining claim in the following quarter section(s):

SE 1/4 of Section 35, T 28 N, R 49 E, M.D.B.&M.

in Eureka County, Nevada, on November 26, 2013

The name and mailing address of the locator is:

GENESIS GOLD CORPORATION
#3 Nob Hill Road
Park City, UT 84098

The Claim is approximately 1500 feet long and 600 feet wide, such that 1495 feet are claimed in a westerly direction and 5 feet in a easterly direction from the point of discovery (monument of location), at which the Notice of Location was posted, together with 300 feet on each side of the monument of location and center line of the Claim. The general course of the lode or vein is from the east to the west direction.

The number, location and markings on each corner monument are as follows:

<u>Location</u>	<u>Markings</u>	<u>Description</u>
No. 1: Northeast Corner	NE Corner	2" X 2" X 4' wood post
No. 2: Southeast Corner	SE Corner	2" X 2" X 4' wood post
No. 3: Southwest Corner	SW Corner	2" X 2" X 4' wood post
No. 4: Northwest Corner	NW Corner	2" X 2" X 4' wood post

As erected on the ground, each corner monument is marked as described above by a scribed metal tag. The work of location consisted of making a claim map as provided in N.R.S. 517.040 which map is recorded herewith.

SIGNATURE OF LOCATOR:
GENESIS GOLD CORPORATION

By: DL Merrick
Donald L. Merrick, Agent

DOC # 0226859

01/27/2014 01:13 PM

Official Record

Recording requested By
GENESIS GOLD CORP

Eureka County - NV

Mike Rebaleati - Recorder

Fee: \$22.50

Page 1 of 1

RPTT:

Recorded By LLH

Book- 562 Page- 0231

RECORDING REQUESTED BY AND RETURN

TO:

GENESIS GOLD CORPORATION
#3 Nob Hill Road
Park City, UT 84098

The undersigned affirms that this document does not contain a social security number.



0226859

**CERTIFICATE OF LOCATION
LODE MINING CLAIM**

TO ALL WHOM IT MAY CONCERN:

The Undersigned hereby certifies that he, on behalf of GENESIS GOLD CORPORATION has caused to be located the Drt 291 lode mining claim in the following quarter section(s):

NE 1/4 of Section 11, T 27 N, R 49 E,
SE 1/4 of Section 35, T 28 N, R 49 E,
SW 1/4 of Section 35, T 28 N, R 49 E, M.D.B.&M.

in Eureka County, Nevada, on November 26, 2013

The name and mailing address of the locator is:

GENESIS GOLD CORPORATION
#3 Nob Hill Road
Park City, UT 84098


The Claim is approximately 1500 feet long and 600 feet wide, such that 1495 feet are claimed in a easterly direction and 5 feet in a westerly direction from the point of discovery (monument of location), at which the Notice of Location was posted, together with 300 feet on each side of the monument of location and center line of the Claim. The general course of the lode or vein is from the west to the east direction.

The number, location and markings on each corner monument are as follows:

<u>Location</u>	<u>Markings</u>	<u>Description</u>
No. 1: Northeast Corner	NE Corner	2" X 2" X 4' wood post
No. 2: Southeast Corner	SE Corner	2" X 2" X 4' wood post
No. 3: Southwest Corner	SW Corner	2" X 2" X 4' wood post
No. 4: Northwest Corner	NW Corner	2" X 2" X 4' wood post

As erected on the ground, each corner monument is marked as described above by a scribed metal tag. The work of location consisted of making a claim map as provided in N.R.S. 517.040 which map is recorded herewith.

SIGNATURE OF LOCATOR:
GENESIS GOLD CORPORATION

By: 
Donald L. Merrick, Agent

Official Record

Recording requested By
GENESIS GOLD CORP

Eureka County - NV

Mike Rebaleati - Recorder

Fee: \$22.50

Page 1 of 1

RPTT:

Recorded By: LLH

Book- 562 Page- 0232

RECORDING REQUESTED BY AND RETURN

TO:

GENESIS GOLD CORPORATION
#3 Nob Hill Road
Park City, UT 84098

The undersigned affirms that this document does not contain a social security number.



0226860

**CERTIFICATE OF LOCATION
LODE MINING CLAIM**

TO ALL WHOM IT MAY CONCERN:

The Undersigned hereby certifies that he, on behalf of GENESIS GOLD CORPORATION has caused to be located the Drt 292 lode mining claim in the following quarter section(s):

NE 1/4 of Section 11, T 27 N, R 49 E,
NW 1/4 of Section 12, T 27 N, R 49 E,
SE 1/4 of Section 35, T 28 N, R 49 E, M.D.B.&M.

in Eureka County, Nevada, on November 26, 2013

The name and mailing address of the locator is:

GENESIS GOLD CORPORATION
#3 Nob Hill Road
Park City, UT 84098


The Claim is approximately 1500 feet long and 600 feet wide, such that 1495 feet are claimed in a westerly direction and 5 feet in a easterly direction from the point of discovery (monument of location), at which the Notice of Location was posted, together with 300 feet on each side of the monument of location and center line of the Claim. The general course of the lode or vein is from the east to the west direction.

The number, location and markings on each corner monument are as follows:

Location	Markings	Description
No. 1: Northeast Corner	NE Corner	2" X 2" X 4' wood post
No. 2: Southeast Corner	SE Corner	2" X 2" X 4' wood post
No. 3: Southwest Corner	SW Corner	2" X 2" X 4' wood post
No. 4: Northwest Corner	NW Corner	2" X 2" X 4' wood post

As erected on the ground, each corner monument is marked as described above by a scribed metal tag. The work of location consisted of making a claim map as provided in N.R.S. 517.040 which map is recorded herewith.

SIGNATURE OF LOCATOR:
GENESIS GOLD CORPORATION

By: 
Donald L. Merrick, Agent

DOC # 0226861

01/27/2014 01:13 PM

Official Record

Recording requested By
GENESIS GOLD CORP

Eureka County - NV

Mike Rebaleati - Recorder

Fee: \$22.50 Page 1 of 1
RPTT: Recorded By LLH
Book- 562 Page- 0233

RECORDING REQUESTED BY AND RETURN

TO:

GENESIS GOLD CORPORATION
#3 Nob Hill Road
Park City, UT 84098

The undersigned affirms that this document does not contain a social security number.



**CERTIFICATE OF LOCATION
LODE MINING CLAIM**

TO ALL WHOM IT MAY CONCERN:

The Undersigned hereby certifies that he, on behalf of GENESIS GOLD CORPORATION has caused to be located the Drt 293 lode mining claim in the following quarter section(s):

NE_ 1/4 of Section _11_, T 27 N, R 49 E, M.D.B.&M.

in _Eureka County, _Nevada_, on November 26, 2013

The name and mailing address of the locator is:

GENESIS GOLD CORPORATION
#3 Nob Hill Road
Park City, UT 84098

The Claim is approximately 1500 feet long and 600 feet wide, such that _1495_ feet are claimed in a easterly direction and 5 feet in a westerly direction from the point of discovery (monument of location), at which the Notice of Location was posted, together with 300 feet on each side of the monument of location and center line of the Claim. The general course of the lode or vein is from the west to the east direction.

The number, location and markings on each corner monument are as follows:

<u>Location</u>	<u>Markings</u>	<u>Description</u>
No. 1: Northeast Corner	NE Corner	2" X 2" X 4' wood post
No. 2: Southeast Corner	SE Corner	2" X 2" X 4' wood post
No. 3: Southwest Corner	SW Corner	2" X 2" X 4' wood post
No. 4: Northwest Corner	NW Corner	2" X 2" X 4' wood post

As erected on the ground, each corner monument is marked as described above by a scribed metal tag. The work of location consisted of making a claim map as provided in N.R.S. 517.040 which map is recorded herewith.

SIGNATURE OF LOCATOR:
GENESIS GOLD CORPORATION

By: DP Merrick
Donald L. Merrick, Agent

DOC # 0226862

01/27/2014 01:13 PM

Official Record

Recording requested By
GENESIS GOLD CORP

Eureka County - NV

Mike Rebaleati - Recorder

Fee: \$22.50

Page 1 of 1

RPTT:

Recorded By LLH

Book- 562 Page- 0234

RECORDING REQUESTED BY AND RETURN

TO:

GENESIS GOLD CORPORATION
#3 Nob Hill Road
Park City, UT 84098

The undersigned affirms that this document does not contain a social security number.

**CERTIFICATE OF LOCATION
LODE MINING CLAIM**



TO ALL WHOM IT MAY CONCERN:

The Undersigned hereby certifies that he, on behalf of GENESIS GOLD CORPORATION has caused to be located the Drt 294 lode mining claim in the following quarter section(s):

NE 1/4 of Section 11, T 27 N, R 49 E,
NW 1/4 of Section 12, T 27 N, R 49 E, M.D.B.&M.

in Eureka County, Nevada, on November 26, 2013

The name and mailing address of the locator is:

GENESIS GOLD CORPORATION
#3 Nob Hill Road
Park City, UT 84098

The Claim is approximately 1500 feet long and 600 feet wide, such that 1495 feet are claimed in a westerly direction and 5 feet in a easterly direction from the point of discovery (monument of location), at which the Notice of Location was posted, together with 300 feet on each side of the monument of location and center line of the Claim. The general course of the lode or vein is from the east to the west direction.

The number, location and markings on each corner monument are as follows:

<u>Location</u>	<u>Markings</u>	<u>Description</u>
No. 1: Northeast Corner	NE Corner	2" X 2" X 4' wood post
No. 2: Southeast Corner	SE Corner	2" X 2" X 4' wood post
No. 3: Southwest Corner	SW Corner	2" X 2" X 4' wood post
No. 4: Northwest Corner	NW Corner	2" X 2" X 4' wood post

As erected on the ground, each corner monument is marked as described above by a scribed metal tag. The work of location consisted of making a claim map as provided in N.R.S. 517.040 which map is recorded herewith.

SIGNATURE OF LOCATOR:
GENESIS GOLD CORPORATION

By: Donald L. Merrick
Donald L. Merrick, Agent

DOC # 0226863

01/27/2014 01:13 PM

Official Record

Recording requested By
GENESIS GOLD CORP

Eureka County - NV

Mike Rebaleati - Recorder

Fee: \$22.50

Page 1 of 1

RPTT

Recorded By LLH

Book- 562 Page- 0235



0226863

RECORDING REQUESTED BY AND RETURN

TO:

GENESIS GOLD CORPORATION
#3 Nob Hill Road
Park City, UT 84098

The undersigned affirms that this document does not contain a social security number.

**CERTIFICATE OF LOCATION
LODE MINING CLAIM**

TO ALL WHOM IT MAY CONCERN:

The Undersigned hereby certifies that he, on behalf of GENESIS GOLD CORPORATION has caused to be located the Drt 295 lode mining claim in the following quarter section(s):

NE 1/4 of Section 11, T 27 N, R 49 E, M.D.B.&M.

in Eureka County, Nevada, on November 26, 2013

The name and mailing address of the locator is:

GENESIS GOLD CORPORATION
#3 Nob Hill Road
Park City, UT 84098

The Claim is approximately 1500 feet long and 600 feet wide, such that 1495 feet are claimed in a easterly direction and 5 feet in a westerly direction from the point of discovery (monument of location), at which the Notice of Location was posted, together with 300 feet on each side of the monument of location and center line of the Claim. The general course of the lode or vein is from the west to the east direction.

The number, location and markings on each corner monument are as follows:

<u>Location</u>	<u>Markings</u>	<u>Description</u>
No. 1: Northeast Corner	NE Corner	2" X 2" X 4' wood post
No. 2: Southeast Corner	SE Corner	2" X 2" X 4' wood post
No. 3: Southwest Corner	SW Corner	2" X 2" X 4' wood post
No. 4: Northwest Corner	NW Corner	2" X 2" X 4' wood post

As erected on the ground, each corner monument is marked as described above by a scribed metal tag. The work of location consisted of making a claim map as provided in N.R.S. 517.040 which map is recorded herewith.

SIGNATURE OF LOCATOR:
GENESIS GOLD CORPORATION

By: *Donald L. Merrick*
Donald L. Merrick, Agent

DOC # 0226864

01/27/2014 01:13 PM

Official Record

Recording requested by
GENESIS GOLD CORP

Eureka County - NV

Mike Rebaleati - Recorder

Fee: \$22.50

Page 1 of 1

RPTT:

Recorded By: LLH

Book- 562 Page- 0236

RECORDING REQUESTED BY AND RETURN

TO:

GENESIS GOLD CORPORATION
#3 Nob Hill Road
Park City, UT 84098

The undersigned affirms that this document does not contain a social security number.



**CERTIFICATE OF LOCATION
LODE MINING CLAIM**

TO ALL WHOM IT MAY CONCERN:

The Undersigned hereby certifies that he, on behalf of GENESIS GOLD CORPORATION has caused to be located the Drt 296 lode mining claim in the following quarter section(s):

NE 1/4 of Section 11, T 27 N, R 49 E,
NW 1/4 of Section 12, T 27 N, R 49 E, M.D.B.&M.

in Eureka County, Nevada, on November 26, 2013

The name and mailing address of the locator is:

GENESIS GOLD CORPORATION
#3 Nob Hill Road
Park City, UT 84098

The Claim is approximately 1500 feet long and 600 feet wide, such that 1495 feet are claimed in a westerly direction and 5 feet in a easterly direction from the point of discovery (monument of location), at which the Notice of Location was posted, together with 300 feet on each side of the monument of location and center line of the Claim. The general course of the lode or vein is from the east to the west direction.

The number, location and markings on each corner monument are as follows:

<u>Location</u>	<u>Markings</u>	<u>Description</u>
No. 1: Northeast Corner	NE Corner	2" X 2" X 4' wood post
No. 2: Southeast Corner	SE Corner	2" X 2" X 4' wood post
No. 3: Southwest Corner	SW Corner	2" X 2" X 4' wood post
No. 4: Northwest Corner	NW Corner	2" X 2" X 4' wood post

As erected on the ground, each corner monument is marked as described above by a scribed metal tag. The work of location consisted of making a claim map as provided in N.R.S. 517.040 which map is recorded herewith.

SIGNATURE OF LOCATOR:
GENESIS GOLD CORPORATION

By: Donald L. Merrick
Donald L. Merrick, Agent

DOC # 0226865

01/27/2014 01:13 PM

Official Record

Recording requested By
GENESIS GOLD CORP

Eureka County - NV

Mike Rebaleati - Recorder

Fee \$22.50

Page 1 of 1

RPTT:

Recorded By LLH

Book- 562 Page- 0237

RECORDING REQUESTED BY AND RETURN

TO:

GENESIS GOLD CORPORATION
#3 Nob Hill Road
Park City, UT 84098

The undersigned affirms that this document does not contain a social security number.



**CERTIFICATE OF LOCATION
LODE MINING CLAIM**

TO ALL WHOM IT MAY CONCERN:

The Undersigned hereby certifies that he, on behalf of GENESIS GOLD CORPORATION has caused to be located the Drt 297 lode mining claim in the following quarter section(s):

NE 1/4 of Section 11, T 27 N, R 49 E, M.D.B.&M.

in Eureka County, Nevada, on November 26, 2013

The name and mailing address of the locator is:

GENESIS GOLD CORPORATION
#3 Nob Hill Road
Park City, UT 84098

The Claim is approximately 1500 feet long and 600 feet wide, such that 1495 feet are claimed in a easterly direction and 5 feet in a westerly direction from the point of discovery (monument of location), at which the Notice of Location was posted, together with 300 feet on each side of the monument of location and center line of the Claim. The general course of the lode or vein is from the west to the east direction.

The number, location and markings on each corner monument are as follows:

<u>Location</u>	<u>Markings</u>	<u>Description</u>
No. 1: Northeast Corner	NE Corner	2" X 2" X 4' wood post
No. 2: Southeast Corner	SE Corner	2" X 2" X 4' wood post
No. 3: Southwest Corner	SW Corner	2" X 2" X 4' wood post
No. 4: Northwest Corner	NW Corner	2" X 2" X 4' wood post

As erected on the ground, each corner monument is marked as described above by a scribed metal tag. The work of location consisted of making a claim map as provided in N.R.S. 517.040 which map is recorded herewith.

SIGNATURE OF LOCATOR:
GENESIS GOLD CORPORATION

By: 
Donald L. Merrick, Agent

DOC # 0226866

01/27/2014

01 13 PM

Official Record

Recording requested By
GENESIS GOLD CORP

Eureka County - NV

Mike Rebaleati - Recorder

Fee \$22.50

Page 1 of 1

RPTT

Recorded By: LLH

Book- 562 Page- 0238



0226866

RECORDING REQUESTED BY AND RETURN

TO:

GENESIS GOLD CORPORATION
#3 Nob Hill Road
Park City, UT 84098

The undersigned affirms that this document does not contain a social security number.

**CERTIFICATE OF LOCATION
LODE MINING CLAIM**

TO ALL WHOM IT MAY CONCERN:

The Undersigned hereby certifies that he, on behalf of GENESIS GOLD CORPORATION has caused to be located the Drt 298 lode mining claim in the following quarter section(s):

NE 1/4 of Section 11, T 27 N, R 49 E,
NW 1/4 of Section 12, T 27 N, R 49 E, M.D.B.&M.

in Eureka County, Nevada, on November 26, 2013

The name and mailing address of the locator is:

GENESIS GOLD CORPORATION
#3 Nob Hill Road
Park City, UT 84098

The Claim is approximately 1500 feet long and 600 feet wide, such that 1495 feet are claimed in a westerly direction and 5 feet in a easterly direction from the point of discovery (monument of location), at which the Notice of Location was posted, together with 300 feet on each side of the monument of location and center line of the Claim. The general course of the lode or vein is from the east to the west direction.

The number, location and markings on each corner monument are as follows:

<u>Location</u>	<u>Markings</u>	<u>Description</u>
No. 1: Northeast Corner	NE Corner	2" X 2" X 4' wood post
No. 2: Southeast Corner	SE Corner	2" X 2" X 4' wood post
No. 3: Southwest Corner	SW Corner	2" X 2" X 4' wood post
No. 4: Northwest Corner	NW Corner	2" X 2" X 4' wood post

As erected on the ground, each corner monument is marked as described above by a scribed metal tag. The work of location consisted of making a claim map as provided in N.R.S. 517.040 which map is recorded herewith.

SIGNATURE OF LOCATOR:
GENESIS GOLD CORPORATION

By: Donald L. Merrick
Donald L. Merrick, Agent

DOC # 0226867

G1/27/2014 01:13 PM

Official Record

Recording requested By
GENESIS GOLD CORP

Eureka County - NV

Mike Rebaleati - Recorder

Fee: \$22.50

Page 1 of 1

RPTT:

Recorded By LLH

Book- 562 Page- 0239



0226867

RECORDING REQUESTED BY AND RETURN

TO:

GENESIS GOLD CORPORATION
#3 Nob Hill Road
Park City, UT 84098

The undersigned affirms that this document does not contain a social security number.

**CERTIFICATE OF LOCATION
LODE MINING CLAIM**

TO ALL WHOM IT MAY CONCERN:

The Undersigned hereby certifies that he, on behalf of GENESIS GOLD CORPORATION has caused to be located the Drt 299 lode mining claim in the following quarter section(s):

NW 1/4 of Section 11, T 27 N, R 49 E,
NE 1/4 of Section 11, T 27 N, R 49 E, M.D.B.&M.

in Eureka County, Nevada, on November 26, 2013

The name and mailing address of the locator is:

GENESIS GOLD CORPORATION
#3 Nob Hill Road
Park City, UT 84098


The Claim is approximately 1500 feet long and 600 feet wide, such that 1495 feet are claimed in a westerly direction and 5 feet in a easterly direction from the point of discovery (monument of location), at which the Notice of Location was posted, together with 300 feet on each side of the monument of location and center line of the Claim. The general course of the lode or vein is from the east to the west direction.

The number, location and markings on each corner monument are as follows:

Location	Markings	Description
No. 1: Northeast Corner	NE Corner	2" X 2" X 4' wood post
No. 2: Southeast Corner	SE Corner	2" X 2" X 4' wood post
No. 3: Southwest Corner	SW Corner	2" X 2" X 4' wood post
No. 4: Northwest Corner	NW Corner	2" X 2" X 4' wood post

As erected on the ground, each corner monument is marked as described above by a scribed metal tag. The work of location consisted of making a claim map as provided in N.R.S. 517.040 which map is recorded herewith.

SIGNATURE OF LOCATOR:
GENESIS GOLD CORPORATION

By: 
Donald L. Merrick, Agent

DOC # 0226868

01/27/2014 01:13 PM

Official Record

Recording requested By
GENESIS GOLD CORP

Eureka County - NV

Mike Rebaleati - Recorder

Fee: \$22.50

Page 1 of 1

RPTT:

Recorded By: LLH

Book- 562 Page- 0240

RECORDING REQUESTED BY AND RETURN

TO:

GENESIS GOLD CORPORATION
#3 Nob Hill Road
Park City, UT 84098

The undersigned affirms that this document does not contain a social security number.

**CERTIFICATE OF LOCATION
LODE MINING CLAIM**



TO ALL WHOM IT MAY CONCERN:

The Undersigned hereby certifies that he, on behalf of GENESIS GOLD CORPORATION has caused to be located the Drt 300 lode mining claim in the following quarter section(s):

NW 1/4 of Section 11, T 27 N, R 49 E,
NE 1/4 of Section 11, T 27 N, R 49 E, M.D.B.&M.

in Eureka County, Nevada, on November 26, 2013

The name and mailing address of the locator is:

GENESIS GOLD CORPORATION
#3 Nob Hill Road
Park City, UT 84098

The Claim is approximately 1500 feet long and 600 feet wide, such that 1495 feet are claimed in a westerly direction and 5 feet in a easterly direction from the point of discovery (monument of location), at which the Notice of Location was posted, together with 300 feet on each side of the monument of location and center line of the Claim. The general course of the lode or vein is from the east to the west direction.

The number, location and markings on each corner monument are as follows:

<u>Location</u>	<u>Markings</u>	<u>Description</u>
No. 1: Northeast Corner	NE Corner	2" X 2" X 4' wood post
No. 2: Southeast Corner	SE Corner	2" X 2" X 4' wood post
No. 3: Southwest Corner	SW Corner	2" X 2" X 4' wood post
No. 4: Northwest Corner	NW Corner	2" X 2" X 4' wood post

As erected on the ground, each corner monument is marked as described above by a scribed metal tag. The work of location consisted of making a claim map as provided in N.R.S. 517.040 which map is recorded herewith.

SIGNATURE OF LOCATOR:
GENESIS GOLD CORPORATION

By: 
Donald L. Merrick, Agent

Official Record

Recording requested By
GENESIS GOLD CORP

Eureka County - NV

Mike Rebaleati - Recorder

Fee: \$22.50 Page 1 of 1

RPTT: Recorded By LLH

Book- 562 Page- 0241

RECORDING REQUESTED BY AND RETURN

TO:

GENESIS GOLD CORPORATION
#3 Nob Hill Road
Park City, UT 84098

The undersigned affirms that this document does not contain a social security number.



**CERTIFICATE OF LOCATION
LODE MINING CLAIM**

TO ALL WHOM IT MAY CONCERN:

The Undersigned hereby certifies that he, on behalf of GENESIS GOLD CORPORATION has caused to be located the Drt 301 lode mining claim in the following quarter section(s):

SW 1/4 of Section 35, T 28 N, R 49 E, M.D.B.&M.

in Eureka County, Nevada, on November 26, 2013

The name and mailing address of the locator is:

GENESIS GOLD CORPORATION
#3 Nob Hill Road
Park City, UT 84098

The Claim is approximately 1500 feet long and 600 feet wide, such that 1495 feet are claimed in a westerly direction and 5 feet in an easterly direction from the point of discovery (monument of location), at which the Notice of Location was posted, together with 300 feet on each side of the monument of location and center line of the Claim. The general course of the lode or vein is from the east to the west direction.

The number, location and markings on each corner monument are as follows:

Location	Markings	Description
No. 1: Northeast Corner	NE Corner	2" X 2" X 4' wood post
No. 2: Southeast Corner	SE Corner	2" X 2" X 4' wood post
No. 3: Southwest Corner	SW Corner	2" X 2" X 4' wood post
No. 4: Northwest Corner	NW Corner	2" X 2" X 4' wood post

As erected on the ground, each corner monument is marked as described above by a scribed metal tag. The work of location consisted of making a claim map as provided in N.R.S. 517.040 which map is recorded herewith.

SIGNATURE OF LOCATOR:
GENESIS GOLD CORPORATION

By: 
Donald L. Merrick, Agent

DOC # 0226870

01/27/2014 01:13 PM

Official Record

Recording requested By
GENESIS GOLD CORP

Eureka County - NV

Mike Rebaleati - Recorder

Fee \$22.50

Page 1 of 1

RPTT:

Recorded By: LLH

Book- 562 Page- 0242



0226870

RECORDING REQUESTED BY AND RETURN

TO:

GENESIS GOLD CORPORATION
#3 Nob Hill Road
Park City, UT 84098

The undersigned affirms that this document does not contain a social security number.

**CERTIFICATE OF LOCATION
LODE MINING CLAIM**

TO ALL WHOM IT MAY CONCERN:

The Undersigned hereby certifies that he, on behalf of GENESIS GOLD CORPORATION has caused to be located the Drt 302 lode mining claim in the following quarter section(s):

SW 1/4 of Section 35, T 28 N, R 49 E, M.D.B.&M.

in Eureka County, Nevada, on November 26, 2013

The name and mailing address of the locator is:

GENESIS GOLD CORPORATION
#3 Nob Hill Road
Park City, UT 84098

The Claim is approximately 1500 feet long and 600 feet wide, such that 1495 feet are claimed in a westerly direction and 5 feet in a easterly direction from the point of discovery (monument of location), at which the Notice of Location was posted, together with 300 feet on each side of the monument of location and center line of the Claim. The general course of the lode or vein is from the east to the west direction.

The number, location and markings on each corner monument are as follows:

<u>Location</u>	<u>Markings</u>	<u>Description</u>
No. 1: Northeast Corner	NE Corner	2" X 2" X 4' wood post
No. 2: Southeast Corner	SE Corner	2" X 2" X 4' wood post
No. 3: Southwest Corner	SW Corner	2" X 2" X 4' wood post
No. 4: Northwest Corner	NW Corner	2" X 2" X 4' wood post

As erected on the ground, each corner monument is marked as described above by a scribed metal tag. The work of location consisted of making a claim map as provided in N.R.S. 517.040 which map is recorded herewith.

SIGNATURE OF LOCATOR:
GENESIS GOLD CORPORATION

By: Donald L. Merrick
Donald L. Merrick, Agent

DOC # 0226871

01/27/2014 01:13 PM

Official Record

Recording requested By
GENESIS GOLD CORP

Eureka County - NV

Mike Rebaleati - Recorder

Fee: \$22.50 Page 1 of 1

RPTT: Recorded By LLH

Book- 562 Page- 0243

RECORDING REQUESTED BY AND RETURN

TO:

GENESIS GOLD CORPORATION
#3 Nob Hill Road
Park City, UT 84098

The undersigned affirms that this document does not contain a social security number.



0226871

**CERTIFICATE OF LOCATION
LODE MINING CLAIM**

TO ALL WHOM IT MAY CONCERN:

The Undersigned hereby certifies that he, on behalf of GENESIS GOLD CORPORATION has caused to be located the Drt 303 lode mining claim in the following quarter section(s):

NE 1/4 of Section 11, T 27 N, R 49 E,
NW 1/4 of Section 11, T 27 N, R 49 E,
SW 1/4 of Section 35, T 28 N, R 49 E, M.D.B.&M.

in Eureka County, Nevada, on November 26, 2013

The name and mailing address of the locator is:

GENESIS GOLD CORPORATION
#3 Nob Hill Road
Park City, UT 84098

The Claim is approximately 1500 feet long and 600 feet wide, such that 1495 feet are claimed in a westerly direction and 5 feet in a easterly direction from the point of discovery (monument of location), at which the Notice of Location was posted, together with 300 feet on each side of the monument of location and center line of the Claim. The general course of the lode or vein is from the east to the west direction.

The number, location and markings on each corner monument are as follows:

<u>Location</u>	<u>Markings</u>	<u>Description</u>
No. 1: Northeast Corner	NE Corner	2" X 2" X 4' wood post
No. 2: Southeast Corner	SE Corner	2" X 2" X 4' wood post
No. 3: Southwest Corner	SW Corner	2" X 2" X 4' wood post
No. 4: Northwest Corner	NW Corner	2" X 2" X 4' wood post

As erected on the ground, each corner monument is marked as described above by a scribed metal tag. The work of location consisted of making a claim map as provided in N.R.S. 517.040 which map is recorded herewith.

SIGNATURE OF LOCATOR:
GENESIS GOLD CORPORATION

By: Donald L. Merrick
Donald L. Merrick, Agent

DOC # 0226872

01/27/2014 01:13 PM

Official Record

Recording requested By
GENESIS GOLD CORP

Eureka County - NV

Mike Rebaleati - Recorder

Fee: \$22.50

Page 1 of 1

RPTT:

Recorded By: LLH

Book- 562 Page- 0244

RECORDING REQUESTED BY AND RETURN

TO:

GENESIS GOLD CORPORATION
#3 Nob Hill Road
Park City, UT 84098

The undersigned affirms that this document does not contain a social security number.



0226872

**CERTIFICATE OF LOCATION
LODE MINING CLAIM**

TO ALL WHOM IT MAY CONCERN:

The Undersigned hereby certifies that he, on behalf of GENESIS GOLD CORPORATION has caused to be located the Drt 304 lode mining claim in the following quarter section(s):

NW 1/4 of Section 11, T 27 N, R 49 E,
NE 1/4 of Section 11, T 27 N, R 49 E, M.D.B.&M.

in Eureka County, Nevada, on November 26, 2013

The name and mailing address of the locator is:

GENESIS GOLD CORPORATION
#3 Nob Hill Road
Park City, UT 84098

The Claim is approximately 1500 feet long and 600 feet wide, such that 1495 feet are claimed in a westerly direction and 5 feet in a easterly direction from the point of discovery (monument of location), at which the Notice of Location was posted, together with 300 feet on each side of the monument of location and center line of the Claim. The general course of the lode or vein is from the east to the west direction.

The number, location and markings on each corner monument are as follows:

<u>Location</u>	<u>Markings</u>	<u>Description</u>
No. 1: Northeast Corner	NE Corner	2" X 2" X 4' wood post
No. 2: Southeast Corner	SE Corner	2" X 2" X 4' wood post
No. 3: Southwest Corner	SW Corner	2" X 2" X 4' wood post
No. 4: Northwest Corner	NW Corner	2" X 2" X 4' wood post

As erected on the ground, each corner monument is marked as described above by a scribed metal tag. The work of location consisted of making a claim map as provided in N.R.S. 517.040 which map is recorded herewith.

SIGNATURE OF LOCATOR:
GENESIS GOLD CORPORATION

By: Donald L. Merrick
Donald L. Merrick, Agent

DOC # 0226873

01/27/2014 01:13 PM

Official Record

Recording requested By
GENESIS GOLD CORP

Eureka County - NV

Mike Rebaleati - Recorder

Fee: \$22.50

Page 1 of 1

RPTT

Recorded By LLH

Book- 562 Page- 0245

RECORDING REQUESTED BY AND RETURN

TO:

GENESIS GOLD CORPORATION
#3 Nob Hill Road
Park City, UT 84098

The undersigned affirms that this document does not contain a social security number.



0226873

**CERTIFICATE OF LOCATION
LODE MINING CLAIM**

TO ALL WHOM IT MAY CONCERN:

The Undersigned hereby certifies that he, on behalf of GENESIS GOLD CORPORATION has caused to be located the Drt 305 lode mining claim in the following quarter section(s):

SW 1/4 of Section 12, T 27 N, R 49 E,
NW 1/4 of Section 12, T 27 N, R 49 E, M.D.B.&M.

in Eureka County, Nevada, on November 26, 2013

The name and mailing address of the locator is:

GENESIS GOLD CORPORATION
#3 Nob Hill Road
Park City, UT 84098

The Claim is approximately 1500 feet long and 600 feet wide, such that 1495 feet are claimed in a easterly direction and 5 feet in a westerly direction from the point of discovery (monument of location), at which the Notice of Location was posted, together with 300 feet on each side of the monument of location and center line of the Claim. The general course of the lode or vein is from the west to the east direction.

The number, location and markings on each corner monument are as follows:

<u>Location</u>	<u>Markings</u>	<u>Description</u>
No. 1: Northeast Corner	NE Corner	2" X 2" X 4' wood post
No. 2: Southeast Corner	SE Corner	2" X 2" X 4' wood post
No. 3: Southwest Corner	SW Corner	2" X 2" X 4' wood post
No. 4: Northwest Corner	NW Corner	2" X 2" X 4' wood post

As erected on the ground, each corner monument is marked as described above by a scribed metal tag. The work of location consisted of making a claim map as provided in N.R.S. 517.040 which map is recorded herewith.

SIGNATURE OF LOCATOR:
GENESIS GOLD CORPORATION

By: 
Donald L. Merrick, Agent

DOC # 0226874

01/27/2014 01 13 PM

Official Record

Recording requested By
GENESIS GOLD CORP

Eureka County - NV

Mike Rebaleati - Recorder

Fee: \$22.50

Page 1 of 1

RPTT:

Recorded By LLH

Book- 562 Page- 0246

RECORDING REQUESTED BY AND RETURN

TO:

GENESIS GOLD CORPORATION

#3 Nob Hill Road

Park City, UT 84098

The undersigned affirms that this document does not contain a social security number.

**CERTIFICATE OF LOCATION
LODE MINING CLAIM**



0226874

TO ALL WHOM IT MAY CONCERN:

The Undersigned hereby certifies that he, on behalf of GENESIS GOLD CORPORATION has caused to be located the Drt 306 lode mining claim in the following quarter section(s):

SE 1/4 of Section 35, T 28 N, R 49 E,
SW 1/4 of Section 36, T 28 N, R 49 E,
NW 1/4 of Section 12, T 27 N, R 49 E, M.D.B.&M.

in Eureka County, Nevada, on November 26, 2013

The name and mailing address of the locator is:

GENESIS GOLD CORPORATION
#3 Nob Hill Road
Park City, UT 84098

The Claim is approximately 1500 feet long and 600 feet wide, such that 1495 feet are claimed in a easterly direction and 5 feet in a westerly direction from the point of discovery (monument of location), at which the Notice of Location was posted, together with 300 feet on each side of the monument of location and center line of the Claim. The general course of the lode or vein is from the west to the east direction.

The number, location and markings on each corner monument are as follows:

<u>Location</u>	<u>Markings</u>	<u>Description</u>
No. 1: Northeast Corner	NE Corner	2" X 2" X 4' wood post
No. 2: Southeast Corner	SE Corner	2" X 2" X 4' wood post
No. 3: Southwest Corner	SW Corner	2" X 2" X 4' wood post
No. 4: Northwest Corner	NW Corner	2" X 2" X 4' wood post

As erected on the ground, each corner monument is marked as described above by a scribed metal tag. The work of location consisted of making a claim map as provided in N.R.S. 517.040 which map is recorded herewith.

SIGNATURE OF LOCATOR:
GENESIS GOLD CORPORATION

By: Donald L. Merrick
Donald L. Merrick, Agent

RECORDING REQUESTED BY AND RETURN

TO:

GENESIS GOLD CORPORATION
#3 Nob Hill Road
Park City, UT 84098

The undersigned affirms that this document does not contain a social security number.



0226875

**CERTIFICATE OF LOCATION
LODE MINING CLAIM**

TO ALL WHOM IT MAY CONCERN:

The Undersigned hereby certifies that he, on behalf of GENESIS GOLD CORPORATION has caused to be located the Drt 307 lode mining claim in the following quarter section(s):

NW 1/4 of Section 12, T 27 N, R 49 E, M.D.B.&M.

in Eureka County, Nevada, on November 26, 2013

The name and mailing address of the locator is:

GENESIS GOLD CORPORATION
#3 Nob Hill Road
Park City, UT 84098

The Claim is approximately 1500 feet long and 600 feet wide, such that 1495 feet are claimed in a easterly direction and 5 feet in a westerly direction from the point of discovery (monument of location), at which the Notice of Location was posted, together with 300 feet on each side of the monument of location and center line of the Claim. The general course of the lode or vein is from the west to the east direction.

The number, location and markings on each corner monument are as follows:

<u>Location</u>	<u>Markings</u>	<u>Description</u>
No. 1: Northeast Corner	NE Corner	2" X 2" X 4' wood post
No. 2: Southeast Corner	SE Corner	2" X 2" X 4' wood post
No. 3: Southwest Corner	SW Corner	2" X 2" X 4' wood post
No. 4: Northwest Corner	NW Corner	2" X 2" X 4' wood post

As erected on the ground, each corner monument is marked as described above by a scribed metal tag. The work of location consisted of making a claim map as provided in N.R.S. 517.040 which map is recorded herewith.

SIGNATURE OF LOCATOR:
GENESIS GOLD CORPORATION

By: Donald L. Merrick
Donald L. Merrick, Agent

DOC # 0226876

01/27/2014

01:13 PM

Official Record

Recording requested By
GENESIS GOLD CORP

Eureka County - NV

Mike Rebaleati - Recorder

Fee: \$22.50

Page 1 of 1

RPTT

Recorded By: LLH

Book- 562 Page- 0248



0226876

RECORDING REQUESTED BY AND RETURN

TO:

GENESIS GOLD CORPORATION
#3 Nob Hill Road
Park City, UT 84098

The undersigned affirms that this document does not contain a social security number.

**CERTIFICATE OF LOCATION
LODE MINING CLAIM**

TO ALL WHOM IT MAY CONCERN:

The Undersigned hereby certifies that he, on behalf of GENESIS GOLD CORPORATION has caused to be located the Drt 308 lode mining claim in the following quarter section(s):

NW_ 1/4 of Section _12_, T 27 N, R 49 E, M.D.B.&M.

in _Eureka County, _Nevada_, on November 26, 2013

The name and mailing address of the locator is:

GENESIS GOLD CORPORATION
#3 Nob Hill Road
Park City, UT 84098

The Claim is approximately 1500 feet long and 600 feet wide, such that _1495_ feet are claimed in a easterly direction and 5 feet in a westerly direction from the point of discovery (monument of location), at which the Notice of Location was posted, together with 300 feet on each side of the monument of location and center line of the Claim. The general course of the lode or vein is from the west to the east direction.

The number, location and markings on each corner monument are as follows:

<u>Location</u>	<u>Markings</u>	<u>Description</u>
No. 1: Northeast Corner	NE Corner	2" X 2" X 4' wood post
No. 2: Southeast Corner	SE Corner	2" X 2" X 4' wood post
No. 3: Southwest Corner	SW Corner	2" X 2" X 4' wood post
No. 4: Northwest Corner	NW Corner	2" X 2" X 4' wood post

As erected on the ground, each corner monument is marked as described above by a scribed metal tag. The work of location consisted of making a claim map as provided in N.R.S. 517.040 which map is recorded herewith.

SIGNATURE OF LOCATOR:
GENESIS GOLD CORPORATION

By: *D. Merrick*
Donald L. Merrick, Agent

DOC # 0226877

01/27/2014 01:13 PM

Official Record

Recording requested By
GENESIS GOLD CORP

Eureka County - NV

Mike Rebaleati - Recorder

Fee \$22.50

Page 1 of 1

RPTT:

Recorded By LLH

Book- 562 Page- 0249

RECORDING REQUESTED BY AND RETURN

TO:

GENESIS GOLD CORPORATION
#3 Nob Hill Road
Park City, UT 84098

The undersigned affirms that this document does not contain a social security number.



0226877

**CERTIFICATE OF LOCATION
LODE MINING CLAIM**

TO ALL WHOM IT MAY CONCERN:

The Undersigned hereby certifies that he, on behalf of GENESIS GOLD CORPORATION has caused to be located the Drt 309 lode mining claim in the following quarter section(s):

NW 1/4 of Section 12, T 27 N, R 49 E, M.D.B.&M.

in Eureka County, Nevada, on November 26, 2013

The name and mailing address of the locator is:

GENESIS GOLD CORPORATION
#3 Nob Hill Road
Park City, UT 84098

The Claim is approximately 1500 feet long and 600 feet wide, such that 1495 feet are claimed in a easterly direction and 5 feet in a westerly direction from the point of discovery (monument of location), at which the Notice of Location was posted, together with 300 feet on each side of the monument of location and center line of the Claim. The general course of the lode or vein is from the west to the east direction.

The number, location and markings on each corner monument are as follows:

<u>Location</u>	<u>Markings</u>	<u>Description</u>
No. 1: Northeast Corner	NE Corner	2" X 2" X 4' wood post
No. 2: Southeast Corner	SE Corner	2" X 2" X 4' wood post
No. 3: Southwest Corner	SW Corner	2" X 2" X 4' wood post
No. 4: Northwest Corner	NW Corner	2" X 2" X 4' wood post

As erected on the ground, each corner monument is marked as described above by a scribed metal tag. The work of location consisted of making a claim map as provided in N.R.S. 517.040 which map is recorded herewith.

SIGNATURE OF LOCATOR:
GENESIS GOLD CORPORATION

By: 
Donald L. Merrick, Agent

DOC # 0226878

01/27/2014 01:13 PM

Official Record

Recording requested By
GENESIS GOLD CORP

Eureka County - NV

Mike Rebaleati - Recorder

Fee: \$22.50

Page 1 of 1

RPTT:

Recorded By LLH

Book- 562 Page- 0250



RECORDING REQUESTED BY AND RETURN

TO:

GENESIS GOLD CORPORATION
#3 Nob Hill Road
Park City, UT 84098

The undersigned affirms that this document does not contain a social security number.

**CERTIFICATE OF LOCATION
LODE MINING CLAIM**

TO ALL WHOM IT MAY CONCERN:

The Undersigned hereby certifies that he, on behalf of GENESIS GOLD CORPORATION has caused to be located the Drt 310 lode mining claim in the following quarter section(s):

SE 1/4 of Section 11, T 27 N, R 49 E,
NE 1/4 of Section 11, T 27 N, R 49 E,
SW 1/4 of Section 12, T 27 N, R 49 E,
NW 1/4 of Section 12, T 27 N, R 49 E, M.D.B.&M.

in Eureka County, Nevada, on November 26, 2013

The name and mailing address of the locator is:

GENESIS GOLD CORPORATION
#3 Nob Hill Road
Park City, UT 84098

The Claim is approximately 1500 feet long and 600 feet wide, such that 1495 feet are claimed in a westerly direction and 5 feet in a easterly direction from the point of discovery (monument of location), at which the Notice of Location was posted, together with 300 feet on each side of the monument of location and center line of the Claim. The general course of the lode or vein is from the east to the west direction.

The number, location and markings on each corner monument are as follows:

<u>Location</u>	<u>Markings</u>	<u>Description</u>
No. 1: Northeast Corner	NE Corner	2" X 2" X 4' wood post
No. 2: Southeast Corner	SE Corner	2" X 2" X 4' wood post
No. 3: Southwest Corner	SW Corner	2" X 2" X 4' wood post
No. 4: Northwest Corner	NW Corner	2" X 2" X 4' wood post

As erected on the ground, each corner monument is marked as described above by a scribed metal tag. The work of location consisted of making a claim map as provided in N.R.S. 517.040 which map is recorded herewith.

SIGNATURE OF LOCATOR:
GENESIS GOLD CORPORATION

By: *Donald L. Merrick*
Donald L. Merrick, Agent

DOC # 0226879

01/27/2014 01:13 PM

Official Record
Recording requested By
GENESIS GOLD CORP

Eureka County - NV
Mike Rebaleati - Recorder

Fee: \$22.50 Page 1 of 1
RPT: Recorded By LLH
Book- 562 Page- 0251

RECORDING REQUESTED BY AND RETURN

TO:
GENESIS GOLD CORPORATION
#3 Nob Hill Road
Park City, UT 84098

The undersigned affirms that this document does not contain a social security number.



**CERTIFICATE OF LOCATION
LODE MINING CLAIM**

TO ALL WHOM IT MAY CONCERN:

The Undersigned hereby certifies that he, on behalf of GENESIS GOLD CORPORATION has caused to be located the Drt 311 lode mining claim in the following quarter section(s):

SE 1/4 of Section 11, T 27 N, R 49 E,
SW 1/4 of Section 12, T 27 N, R 49 E, M.D.B.&M.

in Eureka County, Nevada, on November 26, 2013

The name and mailing address of the locator is:

GENESIS GOLD CORPORATION
#3 Nob Hill Road
Park City, UT 84098

The Claim is approximately 1500 feet long and 600 feet wide, such that 1495 feet are claimed in a westerly direction and 5 feet in a easterly direction from the point of discovery (monument of location), at which the Notice of Location was posted, together with 300 feet on each side of the monument of location and center line of the Claim. The general course of the lode or vein is from the east to the west direction.

The number, location and markings on each corner monument are as follows:

<u>Location</u>	<u>Markings</u>	<u>Description</u>
No. 1: Northeast Corner	NE Corner	2" X 2" X 4' wood post
No. 2: Southeast Corner	SE Corner	2" X 2" X 4' wood post
No. 3: Southwest Corner	SW Corner	2" X 2" X 4' wood post
No. 4: Northwest Corner	NW Corner	2" X 2" X 4' wood post

As erected on the ground, each corner monument is marked as described above by a scribed metal tag. The work of location consisted of making a claim map as provided in N.R.S. 517.040 which map is recorded herewith.

SIGNATURE OF LOCATOR:
GENESIS GOLD CORPORATION

By: *D.L. Merrick*
Donald L. Merrick, Agent

DOC # 0226880

01/27/2014 01:13 PM

Official Record

Recording requested By
GENESIS GOLD CORP

Eureka County - NV

Mike Rebaleati - Recorder

Fee: \$22.50

Page 1 of 1

RPTT:

Recorded By LLH

Book- 562 Page- 0252

RECORDING REQUESTED BY AND RETURN

TO:

GENESIS GOLD CORPORATION
#3 Nob Hill Road
Park City, UT 84098

The undersigned affirms that this document does not contain a social security number.



0226880

**CERTIFICATE OF LOCATION
LODE MINING CLAIM**

TO ALL WHOM IT MAY CONCERN:

The Undersigned hereby certifies that he, on behalf of GENESIS GOLD CORPORATION has caused to be located the Drt 312 lode mining claim in the following quarter section(s):

SE 1/4 of Section 11, T 27 N, R 49 E,
SW 1/4 of Section 12, T 27 N, R 49 E, M.D.B.&M.

in Eureka County, Nevada, on November 26, 2013

The name and mailing address of the locator is:

GENESIS GOLD CORPORATION
#3 Nob Hill Road
Park City, UT 84098

The Claim is approximately 1500 feet long and 600 feet wide, such that 1495 feet are claimed in a westerly direction and 5 feet in a easterly direction from the point of discovery (monument of location), at which the Notice of Location was posted, together with 300 feet on each side of the monument of location and center line of the Claim. The general course of the lode or vein is from the east to the west direction.

The number, location and markings on each corner monument are as follows:

<u>Location</u>	<u>Markings</u>	<u>Description</u>
No. 1: Northeast Corner	NE Corner	2" X 2" X 4' wood post
No. 2: Southeast Corner	SE Corner	2" X 2" X 4' wood post
No. 3: Southwest Corner	SW Corner	2" X 2" X 4' wood post
No. 4: Northwest Corner	NW Corner	2" X 2" X 4' wood post

As erected on the ground, each corner monument is marked as described above by a scribed metal tag. The work of location consisted of making a claim map as provided in N.R.S. 517.040 which map is recorded herewith.

SIGNATURE OF LOCATOR:
GENESIS GOLD CORPORATION

By: *Donald L. Merrick*
Donald L. Merrick, Agent

DOC # 0226881

01/27/2014

01:13 PM

Official Record

Recording requested By
GENESIS GOLD CORP

Eureka County - NV

Mike Rebaleati - Recorder

Fee: \$22.50

Page 1 of 1

RPTT:

Recorded By: LLH

Book- 562 Page- 0253

RECORDING REQUESTED BY AND RETURN

TO:

GENESIS GOLD CORPORATION
#3 Nob Hill Road
Park City, UT 84098

The undersigned affirms that this document does not contain a social security number.



0226881

**CERTIFICATE OF LOCATION
LODE MINING CLAIM**

TO ALL WHOM IT MAY CONCERN:

The Undersigned hereby certifies that he, on behalf of GENESIS GOLD CORPORATION has caused to be located the Drt 313 lode mining claim in the following quarter section(s):

NE 1/4 of Section 10, T 27 N, R 49 E, and
SE 1/4 of Section 10, T 27 N, R 49 E, M.D.B.&M.

in Eureka County, Nevada, on November 25, 2013

The name and mailing address of the locator is:

GENESIS GOLD CORPORATION
#3 Nob Hill Road
Park City, UT 84098

The Claim is approximately 1500 feet long and 600 feet wide, such that 1495 feet are claimed in a westerly direction and 5 feet in a easterly direction from the point of discovery (monument of location), at which the Notice of Location was posted, together with 300 feet on each side of the monument of location and center line of the Claim. The general course of the lode or vein is from the east to the west direction.

The number, location and markings on each corner monument are as follows:

<u>Location</u>	<u>Markings</u>	<u>Description</u>
No. 1: Northeast Corner	NE Corner	2" X 2" X 4' wood post
No. 2: Southeast Corner	SE Corner	2" X 2" X 4' wood post
No. 3: Southwest Corner	SW Corner	2" X 2" X 4' wood post
No. 4: Northwest Corner	NW Corner	2" X 2" X 4' wood post

As erected on the ground, each corner monument is marked as described above by a scribed metal tag. The work of location consisted of making a claim map as provided in N.R.S. 517.040 which map is recorded herewith.

SIGNATURE OF LOCATOR:
GENESIS GOLD CORPORATION

By: Donald L. Merrick
Donald L. Merrick, Agent

DOC # 0226882

01/27/2014

01:13 PM

Official Record

Recording requested By
GENESIS GOLD CORP

Eureka County - NV

Mike Rebaleati - Recorder

Fee: \$22.50

Page 1 of 1

RPTT:

Recorded By LLH

Book- 562 Page- 0254



0226882

RECORDING REQUESTED BY AND RETURN

TO:

GENESIS GOLD CORPORATION
#3 Nob Hill Road
Park City, UT 84098

The undersigned affirms that this document does not contain a social security number.

**CERTIFICATE OF LOCATION
LODE MINING CLAIM**

TO ALL WHOM IT MAY CONCERN:

The Undersigned hereby certifies that he, on behalf of GENESIS GOLD CORPORATION has caused to be located the Drt 314 lode mining claim in the following quarter section(s):

SE 1/4 of Section 10, T 27 N, R 49 E, M.D.B.&M.

in Eureka County, Nevada, on November 25, 2013

The name and mailing address of the locator is:

GENESIS GOLD CORPORATION
#3 Nob Hill Road
Park City, UT 84098

The Claim is approximately 1500 feet long and 600 feet wide, such that 1495 feet are claimed in a westerly direction and 5 feet in a easterly direction from the point of discovery (monument of location), at which the Notice of Location was posted, together with 300 feet on each side of the monument of location and center line of the Claim. The general course of the lode or vein is from the east to the west direction.

The number, location and markings on each corner monument are as follows:

<u>Location</u>	<u>Markings</u>	<u>Description</u>
No. 1: Northeast Corner	NE Corner	2" X 2" X 4' wood post
No. 2: Southeast Corner	SE Corner	2" X 2" X 4' wood post
No. 3: Southwest Corner	SW Corner	2" X 2" X 4' wood post
No. 4: Northwest Corner	NW Corner	2" X 2" X 4' wood post

As erected on the ground, each corner monument is marked as described above by a scribed metal tag. The work of location consisted of making a claim map as provided in N.R.S. 517.040 which map is recorded herewith.

SIGNATURE OF LOCATOR:
GENESIS GOLD CORPORATION

By: DL Merrick
Donald L. Merrick, Agent

DOC # 0226883

01/27/2014 01:13 PM

Official Record

Recording requested By
GENESIS GOLD CORP

Eureka County - NV

Mike Rebaleati - Recorder

Fee: \$22.50

Page 1 of 1

RPTT:

Recorded By LLH

Book- 562 Page- 0255

RECORDING REQUESTED BY AND RETURN

TO:

GENESIS GOLD CORPORATION
#3 Nob Hill Road
Park City, UT 84098

The undersigned affirms that this document does not contain a social security number.



0226883

**CERTIFICATE OF LOCATION
LODE MINING CLAIM**

TO ALL WHOM IT MAY CONCERN:

The Undersigned hereby certifies that he, on behalf of GENESIS GOLD CORPORATION has caused to be located the Drt 315 lode mining claim in the following quarter section(s):

SE_1/4 of Section _10___, T 27 N, R 49 E, M.D.B.&M.

in _Eureka County, _Nevada___, on November 25, 2013

The name and mailing address of the locator is:

GENESIS GOLD CORPORATION
#3 Nob Hill Road
Park City, UT 84098

The Claim is approximately 1500 feet long and 600 feet wide, such that _1495_ feet are claimed in a westerly direction and 5 feet in a easterly direction from the point of discovery (monument of location), at which the Notice of Location was posted, together with 300 feet on each side of the monument of location and center line of the Claim. The general course of the lode or vein is from the east to the west direction.

The number, location and markings on each corner monument are as follows:

<u>Location</u>	<u>Markings</u>	<u>Description</u>
No. 1: Northeast Corner	NE Corner	2" X 2" X 4' wood post
No. 2: Southeast Corner	SE Corner	2" X 2" X 4' wood post
No. 3: Southwest Corner	SW Corner	2" X 2" X 4' wood post
No. 4: Northwest Corner	NW Corner	2" X 2" X 4' wood post

As erected on the ground, each corner monument is marked as described above by a scribed metal tag. The work of location consisted of making a claim map as provided in N.R.S. 517.040 which map is recorded herewith.

SIGNATURE OF LOCATOR:
GENESIS GOLD CORPORATION

By: *D.L. Merrick*
Donald L. Merrick, Agent

DOC # 0226884

01/27/2014 01:13 PM

Official Record
Recording requested By
GENESIS GOLD CORP

Eureka County - NV
Mike Rebaleati - Recorder

Fee: \$22.50 Page 1 of 1
RPTT: Recorded By LLH
Book- 562 Page- 0256



RECORDING REQUESTED BY AND RETURN

TO:
GENESIS GOLD CORPORATION
#3 Nob Hill Road
Park City, UT 84098

The undersigned affirms that this document does not contain a social security number.

**CERTIFICATE OF LOCATION
LODE MINING CLAIM**

TO ALL WHOM IT MAY CONCERN:

The Undersigned hereby certifies that he, on behalf of GENESIS GOLD CORPORATION has caused to be located the Drt 316 lode mining claim in the following quarter section(s):

SE 1/4 of Section _10_, T 27 N, R 49 E, M.D.B.&M.

in _Eureka County, _Nevada_, on November 25, 2013

The name and mailing address of the locator is:

GENESIS GOLD CORPORATION
#3 Nob Hill Road
Park City, UT 84098

The Claim is approximately 1500 feet long and 300 feet wide, such that _1495_ feet are claimed in a westerly direction and 5 feet in a easterly direction from the point of discovery (monument of location), at which the Notice of Location was posted, together with 150 feet on each side of the monument of location and center line of the Claim. The general course of the lode or vein is from the east to the west direction.

The number, location and markings on each corner monument are as follows:

<u>Location</u>	<u>Markings</u>	<u>Description</u>
No. 1: Northeast Corner	NE Corner	2" X 2" X 4' wood post
No. 2: Southeast Corner	SE Corner	2" X 2" X 4' wood post
No. 3: Southwest Corner	SW Corner	2" X 2" X 4' wood post
No. 4: Northwest Corner	NW Corner	2" X 2" X 4' wood post

As erected on the ground, each corner monument is marked as described above by a scribed metal tag. The work of location consisted of making a claim map as provided in N.R.S. 517.040 which map is recorded herewith.

SIGNATURE OF LOCATOR:
GENESIS GOLD CORPORATION

By: *Donald L. Merrick*
Donald L. Merrick, Agent

DOC # 0226885

01/27/2014 01:13 PM

Official Record

Recording requested By
GENESIS GOLD CORP

Eureka County - NV

Mike Rebaleati - Recorder

Fee \$22.50 Page 1 of 1
RPTT: Recorded By LLH
Book- 562 Page- 0257

RECORDING REQUESTED BY AND RETURN

TO:

GENESIS GOLD CORPORATION
#3 Nob Hill Road
Park City, UT 84098

The undersigned affirms that this document does not contain a social security number.

**CERTIFICATE OF LOCATION
LODE MINING CLAIM**



TO ALL WHOM IT MAY CONCERN:

The Undersigned hereby certifies that he, on behalf of GENESIS GOLD CORPORATION has caused to be located the Drt 317 lode mining claim in the following quarter section(s):

NW 1/4 of Section 11, T 27 N, R 49 E,
SW 1/4 of Section 11, T 27 N, R 49 E,
NE 1/4 of Section 10, T 27 N, R 49 E,
SE 1/4 of Section 10, T 27 N, R 49 E, M.D.B.&M.

in Eureka County, Nevada, on November 25, 2013

The name and mailing address of the locator is:

GENESIS GOLD CORPORATION
#3 Nob Hill Road
Park City, UT 84098


The Claim is approximately 1500 feet long and 600 feet wide, such that 1495 feet are claimed in a easterly direction and 5 feet in a westerly direction from the point of discovery (monument of location), at which the Notice of Location was posted, together with 300 feet on each side of the monument of location and center line of the Claim. The general course of the lode or vein is from the west to the east direction.

The number, location and markings on each corner monument are as follows:

<u>Location</u>	<u>Markings</u>	<u>Description</u>
No. 1: Northeast Corner	NE Corner	2" X 2" X 4' wood post
No. 2: Southeast Corner	SE Corner	2" X 2" X 4' wood post
No. 3: Southwest Corner	SW Corner	2" X 2" X 4' wood post
No. 4: Northwest Corner	NW Corner	2" X 2" X 4' wood post

As erected on the ground, each corner monument is marked as described above by a scribed metal tag. The work of location consisted of making a claim map as provided in N.R.S. 517.040 which map is recorded herewith.

SIGNATURE OF LOCATOR:
GENESIS GOLD CORPORATION

By: 
Donald L. Merrick, Agent

DOC # 0226886

01/27/2014 01:13 PM

Official Record

Recording requested By
GENESIS GOLD CORP

Eureka County - NV

Mike Rebaleati - Recorder

Fee: \$22.50

Page 1 of 1

RPTT:

Recorded By LLH

Book- 562 Page- 0258



RECORDING REQUESTED BY AND RETURN

TO:

GENESIS GOLD CORPORATION
#3 Nob Hill Road
Park City, UT 84098

The undersigned affirms that this document does not contain a social security number.

**CERTIFICATE OF LOCATION
LODE MINING CLAIM**

TO ALL WHOM IT MAY CONCERN:

The Undersigned hereby certifies that he, on behalf of GENESIS GOLD CORPORATION has caused to be located the Drt 318 lode mining claim in the following quarter section(s):

SW 1/4 of Section 11, T 27 N, R 49 E,
SE 1/4 of Section 10, T 27 N, R 49 E, M.D.B.&M.

in Eureka County, Nevada, on November 25, 2013

The name and mailing address of the locator is:

GENESIS GOLD CORPORATION
#3 Nob Hill Road
Park City, UT 84098

The Claim is approximately 1500 feet long and 600 feet wide, such that 1495 feet are claimed in a easterly direction and 5 feet in a westerly direction from the point of discovery (monument of location), at which the Notice of Location was posted, together with 300 feet on each side of the monument of location and center line of the Claim. The general course of the lode or vein is from the west to the east direction.

The number, location and markings on each corner monument are as follows:

<u>Location</u>	<u>Markings</u>	<u>Description</u>
No. 1: Northeast Corner	NE Corner	2" X 2" X 4' wood post
No. 2: Southeast Corner	SE Corner	2" X 2" X 4' wood post
No. 3: Southwest Corner	SW Corner	2" X 2" X 4' wood post
No. 4: Northwest Corner	NW Corner	2" X 2" X 4' wood post

As erected on the ground, each corner monument is marked as described above by a scribed metal tag. The work of location consisted of making a claim map as provided in N.R.S. 517.040 which map is recorded herewith.

SIGNATURE OF LOCATOR:
GENESIS GOLD CORPORATION

By:

Donald L. Merrick
Donald L. Merrick, Agent

DOC # 0226887

01/27/2014 01:13 PM

Official Record

Recording requested By
GENESIS GOLD CORP

Eureka County - NV

Mike Rebaleati - Recorder

Fee: \$22.50 Page 1 of 1
RPTT: Recorded By: LLH
Book- 562 Page- 0259



RECORDING REQUESTED BY AND RETURN

TO:

GENESIS GOLD CORPORATION
#3 Nob Hill Road
Park City, UT 84098

The undersigned affirms that this document does not contain a social security number.

**CERTIFICATE OF LOCATION
LODE MINING CLAIM**

TO ALL WHOM IT MAY CONCERN:

The Undersigned hereby certifies that he, on behalf of GENESIS GOLD CORPORATION has caused to be located the Drt 319 lode mining claim in the following quarter section(s):

SW_ 1/4 of Section _11_, T 27 N, R 49 E,
SE_ 1/4 of Section _10_, T 27 N, R 49 E, M.D.B.&M.

in _Eureka County, _Nevada_, on November 25, 2013

The name and mailing address of the locator is:

GENESIS GOLD CORPORATION
#3 Nob Hill Road
Park City, UT 84098

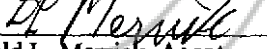
The Claim is approximately 1500 feet long and 600 feet wide, such that _1495_ feet are claimed in a easterly direction and 5 feet in a westerly direction from the point of discovery (monument of location), at which the Notice of Location was posted, together with 300 feet on each side of the monument of location and center line of the Claim. The general course of the lode or vein is from the west to the east direction.

The number, location and markings on each corner monument are as follows:

<u>Location</u>	<u>Markings</u>	<u>Description</u>
No. 1: Northeast Corner	NE Corner	2" X 2" X 4' wood post
No. 2: Southeast Corner	SE Corner	2" X 2" X 4' wood post
No. 3: Southwest Corner	SW Corner	2" X 2" X 4' wood post
No. 4: Northwest Corner	NW Corner	2" X 2" X 4' wood post

As erected on the ground, each corner monument is marked as described above by a scribed metal tag. The work of location consisted of making a claim map as provided in N.R.S. 517.040 which map is recorded herewith.

SIGNATURE OF LOCATOR:
GENESIS GOLD CORPORATION

By: 
Donald L. Merrick, Agent

RECORDING REQUESTED BY AND RETURN

TO:
GENESIS GOLD CORPORATION
#3 Nob Hill Road
Park City, UT 84098

The undersigned affirms that this document does not contain a social security number.

DOC # 0226888

01:27/2014 01:13 PM

Official Record

Recording requested By
GENESIS GOLD CORP

Eureka County - NV

Mike Rebaleati - Recorder

Fee: \$22.50 Page 1 of 1
RPTT Recorded By: LLH
Book- 562 Page- 0260

**CERTIFICATE OF LOCATION
LODE MINING CLAIM**



TO ALL WHOM IT MAY CONCERN:

The Undersigned hereby certifies that he, on behalf of GENESIS GOLD CORPORATION has caused to be located the Drt 320 lode mining claim in the following quarter section(s):

SW_ 1/4 of Section _11_, T 27 N, R 49 E,
SE_ 1/4 of Section _10_, T 27 N, R 49 E, M.D.B.&M.

in Eureka County, Nevada, on November 25, 2013

The name and mailing address of the locator is:

GENESIS GOLD CORPORATION
#3 Nob Hill Road
Park City, UT 84098

The Claim is approximately 1500 feet long and 300 feet wide, such that 1495 feet are claimed in a easterly direction and 5 feet in a westerly direction from the point of discovery (monument of location), at which the Notice of Location was posted, together with 150 feet on each side of the monument of location and center line of the Claim. The general course of the lode or vein is from the west to the east direction.

The number, location and markings on each corner monument are as follows:

<u>Location</u>	<u>Markings</u>	<u>Description</u>
No. 1: Northeast Corner	NE Corner	2" X 2" X 4' wood post
No. 2: Southeast Corner	SE Corner	2" X 2" X 4' wood post
No. 3: Southwest Corner	SW Corner	2" X 2" X 4' wood post
No. 4: Northwest Corner	NW Corner	2" X 2" X 4' wood post

As erected on the ground, each corner monument is marked as described above by a scribed metal tag. The work of location consisted of making a claim map as provided in N.R.S. 517.040 which map is recorded herewith.

SIGNATURE OF LOCATOR:
GENESIS GOLD CORPORATION

By: *Donald L. Merrick*
Donald L. Merrick, Agent

RECORDING REQUESTED BY AND RETURN

TO:

GENESIS GOLD CORPORATION
#3 Nob Hill Road
Park City, UT 84098

The undersigned affirms that this document does not contain a social security number.

DOC # 0226889

01/27/2014

01:13 PM

Official Record

Recording requested By
GENESIS GOLD CORP

Eureka County - NV

Mike Rebaleati - Recorder

Fee: \$22.50

Page 1 of 1

RPTT:

Recorded By: LLH

Book- 562 Page- 0261

**CERTIFICATE OF LOCATION
LODE MINING CLAIM**



TO ALL WHOM IT MAY CONCERN:

The Undersigned hereby certifies that he, on behalf of GENESIS GOLD CORPORATION has caused to be located the Drt 321 lode mining claim in the following quarter section(s):

NW 1/4 of Section 14, T 27 N, R 49 E,
NE 1/4 of Section 15, T 27 N, R 49 E, M.D.B.&M.

in Eureka County, Nevada, on November 25, 2013

The name and mailing address of the locator is:

GENESIS GOLD CORPORATION
#3 Nob Hill Road
Park City, UT 84098

The Claim is approximately 1500 feet long and 600 feet wide, such that 1495 feet are claimed in a easterly direction and 5 feet in a westerly direction from the point of discovery (monument of location), at which the Notice of Location was posted, together with 300 feet on each side of the monument of location and center line of the Claim. The general course of the lode or vein is from the west to the east direction.

The number, location and markings on each corner monument are as follows:

<u>Location</u>	<u>Markings</u>	<u>Description</u>
No. 1: Northeast Corner	NE Corner	2" X 2" X 4' wood post
No. 2: Southeast Corner	SE Corner	2" X 2" X 4' wood post
No. 3: Southwest Corner	SW Corner	2" X 2" X 4' wood post
No. 4: Northwest Corner	NW Corner	2" X 2" X 4' wood post

As erected on the ground, each corner monument is marked as described above by a scribed metal tag. The work of location consisted of making a claim map as provided in N.R.S. 517.040 which map is recorded herewith.

SIGNATURE OF LOCATOR:
GENESIS GOLD CORPORATION

By: DL Merrick
Donald L. Merrick, Agent

DOC # 0226890

01/27/2014 01:13 PM

Official Record

Recording requested By
GENESIS GOLD CORP

Eureka County - NV

Mike Rebaleati - Recorder

Fee: \$22.50 Page 1 of 1
RPTT Recorded By: LLH
Book- 562 Page- 0262

RECORDING REQUESTED BY AND RETURN

TO:

GENESIS GOLD CORPORATION
#3 Nob Hill Road
Park City, UT 84098

The undersigned affirms that this document does not contain a social security number.

**CERTIFICATE OF LOCATION
LODE MINING CLAIM**



TO ALL WHOM IT MAY CONCERN:

The Undersigned hereby certifies that he, on behalf of GENESIS GOLD CORPORATION has caused to be located the Drt 322 lode mining claim in the following quarter section(s):

NW_ 1/4 of Section _14_, T 27 N, R 49 E,
NE_ 1/4 of Section _15_, T 27 N, R 49 E, M.D.B.&M.

in _Eureka County, _Nevada_, on November 25, 2013

The name and mailing address of the locator is:

GENESIS GOLD CORPORATION
#3 Nob Hill Road
Park City, UT 84098

The Claim is approximately 1500 feet long and 600 feet wide, such that _1495_ feet are claimed in a easterly direction and 5 feet in a westerly direction from the point of discovery (monument of location), at which the Notice of Location was posted, together with 300 feet on each side of the monument of location and center line of the Claim. The general course of the lode or vein is from the west to the east direction.

The number, location and markings on each corner monument are as follows:

<u>Location</u>	<u>Markings</u>	<u>Description</u>
No. 1: Northeast Corner	NE Corner	2" X 2" X 4' wood post
No. 2: Southeast Corner	SE Corner	2" X 2" X 4' wood post
No. 3: Southwest Corner	SW Corner	2" X 2" X 4' wood post
No. 4: Northwest Corner	NW Corner	2" X 2" X 4' wood post

As erected on the ground, each corner monument is marked as described above by a scribed metal tag. The work of location consisted of making a claim map as provided in N.R.S. 517.040 which map is recorded herewith.

SIGNATURE OF LOCATOR:
GENESIS GOLD CORPORATION

By: DL Merrick
Donald L. Merrick, Agent

RECORDING REQUESTED BY AND RETURN

TO:
GENESIS GOLD CORPORATION
#3 Nob Hill Road
Park City, UT 84098

The undersigned affirms that this document does not contain a social security number.

**CERTIFICATE OF LOCATION
LODE MINING CLAIM**

TO ALL WHOM IT MAY CONCERN:

The Undersigned hereby certifies that he, on behalf of GENESIS GOLD CORPORATION has caused to be located the Drt 323 lode mining claim in the following quarter section(s):

NW_ 1/4 of Section _13_, T 27 N, R 49 E, M.D.B.&M.

in _Eureka County, Nevada_, on November 26, 2013

The name and mailing address of the locator is:

GENESIS GOLD CORPORATION
#3 Nob Hill Road
Park City, UT 84098

The Claim is approximately 1500 feet long and 600 feet wide, such that _1495_ feet are claimed in a southerly direction and 5 feet in a northerly direction from the point of discovery (monument of location), at which the Notice of Location was posted, together with 300 feet on each side of the monument of location and center line of the Claim. The general course of the lode or vein is from the north to the south direction.

The number, location and markings on each corner monument are as follows:

<u>Location</u>	<u>Markings</u>	<u>Description</u>
No. 1: Northeast Corner	NE Corner	2" X 2" X 4' wood post
No. 2: Southeast Corner	SE Corner	2" X 2" X 4' wood post
No. 3: Southwest Corner	SW Corner	2" X 2" X 4' wood post
No. 4: Northwest Corner	NW Corner	2" X 2" X 4' wood post

As erected on the ground, each corner monument is marked as described above by a scribed metal tag. The work of location consisted of making a claim map as provided in N.R.S. 517.040 which map is recorded herewith.

SIGNATURE OF LOCATOR:
GENESIS GOLD CORPORATION

By: *D. Merrick*
Donald L. Merrick, Agent

DOC # 0226891

01/27/2014

01 13 PM

Official Record

Recording requested By
GENESIS GOLD CORP

Eureka County - NV

Mike Rebaleati - Recorder

Fee: \$22.50

Page 1 of 1

RPTT:

Recorded By: LLH

Book- 562 Page- 0263



DOC # 0226892

01/27/2014

01 13 PM

Official Record

Recording requested By
GENESIS GOLD CORP

Eureka County - NV

Mike Rebaleati - Recorder

Fee: \$22.50

Page 1 of 1

RPTT:

Recorded By LLH

Book- 562 Page- 0264

RECORDING REQUESTED BY AND RETURN

TO:

GENESIS GOLD CORPORATION

#3 Nob Hill Road

Park City, UT 84098

The undersigned affirms that this document does not contain a social security number.

**CERTIFICATE OF LOCATION
LODE MINING CLAIM**



TO ALL WHOM IT MAY CONCERN:

The Undersigned hereby certifies that he, on behalf of GENESIS GOLD CORPORATION has caused to be located the Drt 324 lode mining claim in the following quarter section(s):

SW 1/4 of Section 12, T 27 N, R 49 E,
NW 1/4 of Section 13, T 27 N, R 49 E, M.D.B.&M.

in Eureka County, Nevada, on November 26, 2013

The name and mailing address of the locator is:

GENESIS GOLD CORPORATION
#3 Nob Hill Road
Park City, UT 84098

The Claim is approximately 940 feet long and 600 feet wide, such that 935 feet are claimed in a northerly direction and 5 feet in a southerly direction from the point of discovery (monument of location), at which the Notice of Location was posted, together with 300 feet on each side of the monument of location and center line of the Claim. The general course of the lode or vein is from the south to the north direction.

The number, location and markings on each corner monument are as follows:

<u>Location</u>	<u>Markings</u>	<u>Description</u>
No. 1: Northeast Corner	NE Corner	2" X 2" X 4' wood post
No. 2: Southeast Corner	SE Corner	2" X 2" X 4' wood post
No. 3: Southwest Corner	SW Corner	2" X 2" X 4' wood post
No. 4: Northwest Corner	NW Corner	2" X 2" X 4' wood post

As erected on the ground, each corner monument is marked as described above by a scribed metal tag. The work of location consisted of making a claim map as provided in N.R.S. 517.040 which map is recorded herewith.

SIGNATURE OF LOCATOR:
GENESIS GOLD CORPORATION

By: 
Donald L. Merrick, Agent

DOC # 0226893

01/27/2014 01:13 PM

Official Record

Recording requested By
GENESIS GOLD CORP

Eureka County - NV

Mike Rebaleati - Recorder

Fee \$22.50

Page 1 of 1

RPTT

Recorded By: LLH

Book- 562 Page- 0265

RECORDING REQUESTED BY AND RETURN

TO:

GENESIS GOLD CORPORATION
#3 Nob Hill Road
Park City, UT 84098

The undersigned affirms that this document does not contain a social security number.



**CERTIFICATE OF LOCATION
LODE MINING CLAIM**

TO ALL WHOM IT MAY CONCERN:

The Undersigned hereby certifies that he, on behalf of GENESIS GOLD CORPORATION has caused to be located the Drt 325 lode mining claim in the following quarter section(s):

SW 1/4 of Section 12, T 27 N, R 49 E, M.D.B.&M.

in Eureka County, Nevada, on November 26, 2013

The name and mailing address of the locator is:

GENESIS GOLD CORPORATION
#3 Nob Hill Road
Park City, UT 84098

The Claim is approximately 1500 feet long and 600 feet wide, such that 1495 feet are claimed in a easterly direction and 5 feet in a westerly direction from the point of discovery (monument of location), at which the Notice of Location was posted, together with 300 feet on each side of the monument of location and center line of the Claim. The general course of the lode or vein is from the west to the east direction.

The number, location and markings on each corner monument are as follows:

<u>Location</u>	<u>Markings</u>	<u>Description</u>
No. 1: Northeast Corner	NE Corner	2" X 2" X 4' wood post
No. 2: Southeast Corner	SE Corner	2" X 2" X 4' wood post
No. 3: Southwest Corner	SW Corner	2" X 2" X 4' wood post
No. 4: Northwest Corner	NW Corner	2" X 2" X 4' wood post

As erected on the ground, each corner monument is marked as described above by a scribed metal tag. The work of location consisted of making a claim map as provided in N.R.S. 517.040 which map is recorded herewith.

SIGNATURE OF LOCATOR:
GENESIS GOLD CORPORATION

By: DP Merrick
Donald L. Merrick, Agent

DOC # 0226894

01/27/2014 01:13 PM

Official Record

Recording requested By
GENESIS GOLD CORP

Eureka County - NV

Mike Rebaleati - Recorder

Fee: \$22.50

Page 1 of 1

RPTT:

Recorded By: LLH

Book- 562 Page- 0266

RECORDING REQUESTED BY AND RETURN

TO:

GENESIS GOLD CORPORATION

#3 Nob Hill Road

Park City, UT 84098

The undersigned affirms that this document does not contain a social security number.

**CERTIFICATE OF LOCATION
LODE MINING CLAIM**



0226894

TO ALL WHOM IT MAY CONCERN:

The Undersigned hereby certifies that he, on behalf of GENESIS GOLD CORPORATION has caused to be located the Drt 326 lode mining claim in the following quarter section(s):

SW 1/4 of Section 12, T 27 N, R 49 E, M.D.B.&M.

in Eureka County, Nevada, on November 26, 2013

The name and mailing address of the locator is:

GENESIS GOLD CORPORATION

#3 Nob Hill Road

Park City, UT 84098

The Claim is approximately 1500 feet long and 600 feet wide, such that 1495 feet are claimed in a easterly direction and 5 feet in a westerly direction from the point of discovery (monument of location), at which the Notice of Location was posted, together with 300 feet on each side of the monument of location and center line of the Claim. The general course of the lode or vein is from the west to the east direction.

The number, location and markings on each corner monument are as follows:

<u>Location</u>	<u>Markings</u>	<u>Description</u>
No. 1: Northeast Corner	NE Corner	2" X 2" X 4' wood post
No. 2: Southeast Corner	SE Corner	2" X 2" X 4' wood post
No. 3: Southwest Corner	SW Corner	2" X 2" X 4' wood post
No. 4: Northwest Corner	NW Corner	2" X 2" X 4' wood post

As erected on the ground, each corner monument is marked as described above by a scribed metal tag. The work of location consisted of making a claim map as provided in N.R.S. 517.040 which map is recorded herewith.

SIGNATURE OF LOCATOR:
GENESIS GOLD CORPORATION

By: *D.L. Merrick*
Donald L. Merrick, Agent