

DOC # 0226930

02/26/2014

08:39 AM

Official RecordRecording requested by
NEWMONT USA LTD.

Eureka County - NV

Mike Rebaleati - Recorder

Fee \$22.50

Page 1 of 1

Book-

Recorded By: LLH

Book-503 Page-0009



0226930

RECORDING REQUESTED BY AND RETURN TO:

Newmont USA Limited

Attn: Land Department

1655 Mountain City Highway

Elko, NV. 89801

This document contains no personal
Information as defined in NRS 603A.040.

CERTIFICATE OF LOCATION LODE MINING CLAIM

TO ALL WHOM IT MAY CONCERN:

The Undersigned hereby certifies that he, on behalf of NEWMONT USA LIMITED a Delaware corporation, whose address is 1655 Mountain City Highway, Elko, Nevada 89801, has caused to be located the **TAILS 1** lode mining claim in the following quarter section(s):

<u>1/4</u>	<u>Section</u>	<u>Township</u>	<u>Range</u>	<u>Meridian</u>
SE	1	33 North	51 East	MDM
NE	12	33 North	51 East	MDM
SW	6	33 North	52 East	MDM
NW	7	33 North	52 East	MDM

in an unknown Mining District, Eureka County, Nevada, on the 27th day of November, 2013.

The Claim is approximately 900 feet long and 600 feet wide, such that 180 feet are claimed in a southerly direction and 720 feet in a northerly direction from the point of discovery (monument of location), at which the Notice of Location was posted, together with 300 feet on each side of the monument of location and center line of the Claim. The general course of the lode or vein is from the southerly to the northerly direction.

The number, location and markings on each corner monument are as follows:

<u>Location</u>	<u>Markings</u>	<u>Description</u>
No. 1: Northeast Corner	NE Cor. TAILS 1	2" X 2" X 4' wood post
No. 2: Southeast Corner	SE Cor. TAILS 1	2" X 2" X 4' wood post
No. 3: Southwest Corner	SW Cor. TAILS 1	2" X 2" X 4' wood post
No. 4: Northwest Corner	NW Cor. TAILS 1	2" X 2" X 4' wood post

As erected on the ground, each corner monument is marked as described above by a scribed metal tag. The work of location consisted of making a claim map as provided in N.R.S. 517.040 which map is recorded herewith.

SIGNATURE OF LOCATOR:
NEWMONT USA LIMITED

By: Brian G. Iverson
Brian G. Iverson, Agent

Dated this 21 day of January, 2014.

DOC # 0226931

Official Record
Recording requested by
NEWMONT USA LTD.

Eureka County - NV
Mike Rebalet: - Recorder
Fee \$22.50 Page 1 of 1
Book- 503 Page- 0009

RECORDING REQUESTED BY AND RETURN TO:

Newmont USA Limited
Attn: Land Department
1655 Mountain City Highway
Elko, NV. 89801

This document contains no personal
Information as defined in NRS 603A.040.



**CERTIFICATE OF LOCATION
LODE MINING CLAIM**

TO ALL WHOM IT MAY CONCERN:

The Undersigned hereby certifies that he, on behalf of NEWMONT USA LIMITED a Delaware corporation, whose address is 1655 Mountain City Highway, Elko, Nevada 89801, has caused to be located the **TAILS 2** lode mining claim in the following quarter section(s):

<u>1/4</u>	<u>Section</u>	<u>Township</u>	<u>Range</u>	<u>Meridian</u>
NE	12	33 North	51 East	MDM
NW	7	33 North	52 East	MDM

in an unknown Mining District, Eureka County, Nevada, on the 27th day of November, 2013.

The Claim is approximately 1500 feet long and 600 feet wide, such that 1310 feet are claimed in a southerly direction and 190 feet in a northerly direction from the point of discovery (monument of location), at which the Notice of Location was posted, together with 300 feet on each side of the monument of location and center line of the Claim. The general course of the lode or vein is from the southerly to the northerly direction.

The number, location and markings on each corner monument are as follows:

<u>Location</u>	<u>Markings</u>	<u>Description</u>
No. 1: Northeast Corner	NE Cor. TAILS 2	2" X 2" X 4' wood post
No. 2: Southeast Corner	SE Cor. TAILS 2	2" X 2" X 4' wood post
No. 3: Southwest Corner	SW Cor. TAILS 2	2" X 2" X 4' wood post
No. 4: Northwest Corner	NW Cor. TAILS 2	2" X 2" X 4' wood post

As erected on the ground, each corner monument is marked as described above by a scribed metal tag. The work of location consisted of making a claim map as provided in N.R.S. 517.040 which map is recorded herewith.

SIGNATURE OF LOCATOR:
NEWMONT USA LIMITED

By: Brian G. Iverson
Brian G. Iverson, Agent

Dated this 21 day of January, 2014.

DOC # 0226932

Official Record
Recording requested by
NEWMONT USA, LTD.Eureka County - NV
Mike Rebalet: - Recorder
Fee \$22.50 Page 1 of 1
Book- 563 Page- 0010
Recorded by: LLH**RECORDING REQUESTED BY AND RETURN TO:**Newmont USA Limited
Attn: Land Department
1655 Mountain City Highway
Elko, NV. 89801This document contains no personal
Information as defined in NRS 603A.040.**CERTIFICATE OF LOCATION
LODE MINING CLAIM**

TO ALL WHOM IT MAY CONCERN:

The Undersigned hereby certifies that he, on behalf of NEWMONT USA LIMITED a Delaware corporation, whose address is 1655 Mountain City Highway, Elko, Nevada 89801, has caused to be located the **TAILS 3** lode mining claim in the following quarter section(s):

<u>1/4</u>	<u>Section</u>	<u>Township</u>	<u>Range</u>	<u>Meridian</u>
NE	12	33 North	51 East	MDM
SE	12	33 North	51 East	MDM
NW	7	33 North	52 East	MDM
SW	7	33 North	52 East	MDM

in an unknown Mining District, Eureka County, Nevada, on the 27th day of November, 2013.

The Claim is approximately 1500 feet long and 600 feet wide, such that 110 feet are claimed in a southerly direction and 1390 feet in a northerly direction from the point of discovery (monument of location), at which the Notice of Location was posted, together with 300 feet on each side of the monument of location and center line of the Claim. The general course of the lode or vein is from the southerly to the northerly direction.

The number, location and markings on each corner monument are as follows:

<u>Location</u>	<u>Markings</u>	<u>Description</u>
No. 1: Northeast Corner	NE Cor. TAILS 3	2" X 2" X 4' wood post
No. 2: Southeast Corner	SE Cor. TAILS 3	2" X 2" X 4' wood post
No. 3: Southwest Corner	SW Cor. TAILS 3	2" X 2" X 4' wood post
No. 4: Northwest Corner	NW Cor. TAILS 3	2" X 2" X 4' wood post

As erected on the ground, each corner monument is marked as described above by a scribed metal tag. The work of location consisted of making a claim map as provided in N.R.S. 517.040 which map is recorded herewith.

SIGNATURE OF LOCATOR:
NEWMONT USA LIMITEDBy:
Brian G. Iverson, AgentDated this 21 day of January, 2014.

DOC H 0226933

Official Record

Recorded as requested by
NEWMONT USA LTD

Eureka County - NV

Mike Rebaletti - Recorder

Fee \$22.50

Page 1 of 1

Book- 500 Page- 0011



0226933

RECORDING REQUESTED BY AND RETURN TO:

Newmont USA Limited
Attn: Land Department
1655 Mountain City Highway
Elko, NV. 89801

This document contains no personal
Information as defined in NRS 603A.040.

CERTIFICATE OF LOCATION LODE MINING CLAIM

TO ALL WHOM IT MAY CONCERN:

The Undersigned hereby certifies that he, on behalf of NEWMONT USA LIMITED a Delaware corporation, whose address is 1655 Mountain City Highway, Elko, Nevada 89801, has caused to be located the **TAILS 4** lode mining claim in the following quarter section(s):

<u>1/4</u>	<u>Section</u>	<u>Township</u>	<u>Range</u>	<u>Meridian</u>
SE	12	33 North	51 East	MDM
NE	13	33 North	51 East	MDM
SW	7	33 North	52 East	MDM

in an unknown Mining District, Eureka County, Nevada, on the 27th day of November, 2013.

The Claim is approximately 1500 feet long and 600 feet wide, such that 1350 feet are claimed in a southerly direction and 150 feet in a northerly direction from the point of discovery (monument of location), at which the Notice of Location was posted, together with 300 feet on each side of the monument of location and center line of the Claim. The general course of the lode or vein is from the southerly to the northerly direction.

The number, location and markings on each corner monument are as follows:

<u>Location</u>	<u>Markings</u>	<u>Description</u>
No. 1: Northeast Corner	NE Cor. TAILS 4	2" X 2" X 4' wood post
No. 2: Southeast Corner	SE Cor. TAILS 4	2" X 2" X 4' wood post
No. 3: Southwest Corner	SW Cor. TAILS 4	2" X 2" X 4' wood post
No. 4: Northwest Corner	NW Cor. TAILS 4	2" X 2" X 4' wood post

As erected on the ground, each corner monument is marked as described above by a scribed metal tag. The work of location consisted of making a claim map as provided in N.R.S. 517.040 which map is recorded herewith.

SIGNATURE OF LOCATOR:
NEWMONT USA LIMITED

By: Brian G. Iverson
Brian G. Iverson, Agent

Dated this 21 day of January, 2014.

DOC # 0226934

RECORDING REQUESTED BY AND RETURN TO:

Newmont USA Limited
Attn: Land Department
1655 Mountain City Highway
Elko, NV. 89801

This document contains no personal
Information as defined in NRS 603A.040.

Official Record
Recording Requested By:
NEWMONT USA LTD.

Eureka County - NV
Mike Rebaleati - Recorder
Fee \$22.50 Page 1 of 1
Recorded By: LLH
Book - 5-3 Page - 0012



**CERTIFICATE OF LOCATION
LODE MINING CLAIM**

TO ALL WHOM IT MAY CONCERN:

The Undersigned hereby certifies that he, on behalf of NEWMONT USA LIMITED a Delaware corporation, whose address is 1655 Mountain City Highway, Elko, Nevada 89801, has caused to be located the **TAILS 5** lode mining claim in the following quarter section(s):

<u>1/4</u>	<u>Section</u>	<u>Township</u>	<u>Range</u>	<u>Meridian</u>
SE	1	33 North	51 East	MDM
NE	12	33 North	51 East	MDM

in an unknown Mining District, Eureka County, Nevada, on the 27th day of November, 2013.

The Claim is approximately 1500 feet long and 600 feet wide, such that 320 feet are claimed in a easterly direction and 1180 feet in a westerly direction from the point of discovery (monument of location), at which the Notice of Location was posted, together with 300 feet on each side of the monument of location and center line of the Claim. The general course of the lode or vein is from the easterly to the westerly direction.

The number, location and markings on each corner monument are as follows:

<u>Location</u>	<u>Markings</u>	<u>Description</u>
No. 1: Northeast Corner	NE Cor. TAILS 5	2" X 2" X 4' wood post
No. 2: Southeast Corner	SE Cor. TAILS 5	2" X 2" X 4' wood post
No. 3: Southwest Corner	SW Cor. TAILS 5	2" X 2" X 4' wood post
No. 4: Northwest Corner	NW Cor. TAILS 5	2" X 2" X 4' wood post

As erected on the ground, each corner monument is marked as described above by a scribed metal tag. The work of location consisted of making a claim map as provided in N.R.S. 517.040 which map is recorded herewith.

SIGNATURE OF LOCATOR:
NEWMONT USA LIMITED

By:
Brian G. Iverson, Agent

Dated this 21 day of January, 2014.

DOC # 0226935

01 08 2014 07:39 PM
Official RecordRecording requested by:
NEWMONT USA LTDEureka County - NV
Mike Rebaleati - Recorder

Fee \$22.50

PMT

Book- 563 Page- 0013

Recorded By: LLH

RECORDING REQUESTED BY AND RETURN TO:Newmont USA Limited
Attn: Land Department
1655 Mountain City Highway
Elko, NV. 89801This document contains no personal
Information as defined in NRS 603A.040.**CERTIFICATE OF LOCATION
LODE MINING CLAIM**

TO ALL WHOM IT MAY CONCERN:

The Undersigned hereby certifies that he, on behalf of NEWMONT USA LIMITED a Delaware corporation, whose address is 1655 Mountain City Highway, Elko, Nevada 89801, has caused to be located the **TAILS 6** lode mining claim in the following quarter section(s):

<u>1/4</u>	<u>Section</u>	<u>Township</u>	<u>Range</u>	<u>Meridian</u>
NE	12	33 North	51 East	MDM


in an unknown Mining District, Eureka County, Nevada, on the 27th day of November, 2013.

The Claim is approximately 1500 feet long and 600 feet wide, such that 340 feet are claimed in a easterly direction and 1160 feet in a westerly direction from the point of discovery (monument of location), at which the Notice of Location was posted, together with 300 feet on each side of the monument of location and center line of the Claim. The general course of the lode or vein is from the easterly to the westerly direction.

The number, location and markings on each corner monument are as follows:

<u>Location</u>	<u>Markings</u>	<u>Description</u>
No. 1: Northeast Corner	NE Cor. TAILS 6	2" X 2" X 4' wood post
No. 2: Southeast Corner	SE Cor. TAILS 6	2" X 2" X 4' wood post
No. 3: Southwest Corner	SW Cor. TAILS 6	2" X 2" X 4' wood post
No. 4: Northwest Corner	NW Cor. TAILS 6	2" X 2" X 4' wood post

As erected on the ground, each corner monument is marked as described above by a scribed metal tag. The work of location consisted of making a claim map as provided in N.R.S. 517.040 which map is recorded herewith.

SIGNATURE OF LOCATOR:
NEWMONT USA LIMITEDBy: 
Brian G. Iverson, AgentDated this 21 day of January, 2014.

DOC # 0226936

12-0012014 15:01:41
Official Record
Recording requested by:
NEWMONT USA, LTD.Eureka County - NV
Mike Rebaletti - Recorder
Fee \$22.50 Page 1 of 1
Book- 503 Page- 0015
Recorded By: LLH

RECORDING REQUESTED BY AND RETURN TO:
Newmont USA Limited
Attn: Land Department
1655 Mountain City Highway
Elko, NV. 89801

This document contains no personal
Information as defined in NRS 603A.040.



0226936

CERTIFICATE OF LOCATION LODE MINING CLAIM

TO ALL WHOM IT MAY CONCERN:

The Undersigned hereby certifies that he, on behalf of NEWMONT USA LIMITED a Delaware corporation, whose address is 1655 Mountain City Highway, Elko, Nevada 89801, has caused to be located the **TAILS 7** lode mining claim in the following quarter section(s):

<u>1/4</u>	<u>Section</u>	<u>Township</u>	<u>Range</u>	<u>Meridian</u>
NE	12	33 North	51 East	MDM

in an unknown Mining District, Eureka County, Nevada, on the 27th day of November, 2013.

The Claim is approximately 1500 feet long and 600 feet wide, such that 500 feet are claimed in a easterly direction and 1000 feet in a westerly direction from the point of discovery (monument of location), at which the Notice of Location was posted, together with 300 feet on each side of the monument of location and center line of the Claim. The general course of the lode or vein is from the easterly to the westerly direction.

The number, location and markings on each corner monument are as follows:

<u>Location</u>	<u>Markings</u>	<u>Description</u>
No. 1: Northeast Corner	NE Cor. TAILS 7	2" X 2" X 4' wood post
No. 2: Southeast Corner	SE Cor. TAILS 7	2" X 2" X 4' wood post
No. 3: Southwest Corner	SW Cor. TAILS 7	2" X 2" X 4' wood post
No. 4: Northwest Corner	NW Cor. TAILS 7	2" X 2" X 4' wood post

As erected on the ground, each corner monument is marked as described above by a scribed metal tag. The work of location consisted of making a claim map as provided in N.R.S. 517.040 which map is recorded herewith.

SIGNATURE OF LOCATOR:
NEWMONT USA LIMITED

By: 
Brian G. Iverson, Agent

Dated this 21 day of January, 2014.

RECORDING REQUESTED BY AND RETURN TO:Newmont USA Limited
Attn: Land Department
1655 Mountain City Highway
Elko, NV. 89801This document contains no personal
Information as defined in NRS 603A.040.**CERTIFICATE OF LOCATION
LODE MINING CLAIM**

TO ALL WHOM IT MAY CONCERN:

The Undersigned hereby certifies that he, on behalf of NEWMONT USA LIMITED a Delaware corporation, whose address is 1655 Mountain City Highway, Elko, Nevada 89801, has caused to be located the **TAILS 8** lode mining claim in the following quarter section(s):

<u>1/4</u>	<u>Section</u>	<u>Township</u>	<u>Range</u>	<u>Meridian</u>
NE	12	33 North	51 East	MDM

in an unknown Mining District, Eureka County, Nevada, on the 27th day of November, 2013.

The Claim is approximately 1500 feet long and 600 feet wide, such that 1150 feet are claimed in a easterly direction and 350 feet in a westerly direction from the point of discovery (monument of location), at which the Notice of Location was posted, together with 300 feet on each side of the monument of location and center line of the Claim. The general course of the lode or vein is from the easterly to the westerly direction.

The number, location and markings on each corner monument are as follows:

<u>Location</u>	<u>Markings</u>	<u>Description</u>
No. 1: Northeast Corner	NE Cor. TAILS 8	2" X 2" X 4' wood post
No. 2: Southeast Corner	SE Cor. TAILS 8	2" X 2" X 4' wood post
No. 3: Southwest Corner	SW Cor. TAILS 8	2" X 2" X 4' wood post
No. 4: Northwest Corner	NW Cor. TAILS 8	2" X 2" X 4' wood post

As erected on the ground, each corner monument is marked as described above by a scribed metal tag. The work of location consisted of making a claim map as provided in N.R.S. 517.040 which map is recorded herewith.

SIGNATURE OF LOCATOR:
NEWMONT USA LIMITEDBy: Brian G. Iverson
Brian G. Iverson, AgentDated this 21 day of January, 2014.

DOC # 0226938

Official Record

Eureka County - NV
Mike Rebaleati - Recorder
Fee \$22.50
Book-563 Page-101

RECORDING REQUESTED BY AND RETURN TO:
Newmont USA Limited
Attn: Land Department
1655 Mountain City Highway
Elko, NV. 89801

This document contains no personal
Information as defined in NRS 603A.040.



**CERTIFICATE OF LOCATION
LODE MINING CLAIM**

TO ALL WHOM IT MAY CONCERN:

The Undersigned hereby certifies that he, on behalf of NEWMONT USA LIMITED a Delaware corporation, whose address is 1655 Mountain City Highway, Elko, Nevada 89801, has caused to be located the **TAILS 9** lode mining claim in the following quarter section(s):

<u>1/4</u>	<u>Section</u>	<u>Township</u>	<u>Range</u>	<u>Meridian</u>
NE	12	33 North	51 East	MDM
SE	12	33 North	51 East	MDM

in an unknown Mining District, Eureka County, Nevada, on the 27th day of November, 2013.

The Claim is approximately 1500 feet long and 600 feet wide, such that 20 feet are claimed in a easterly direction and 1480 feet in a westerly direction from the point of discovery (monument of location), at which the Notice of Location was posted, together with 300 feet on each side of the monument of location and center line of the Claim. The general course of the lode or vein is from the easterly to the westerly direction.

The number, location and markings on each corner monument are as follows:

<u>Location</u>	<u>Markings</u>	<u>Description</u>
No. 1: Northeast Corner	NE Cor. TAILS 9	2" X 2" X 4" wood post
No. 2: Southeast Corner	SE Cor. TAILS 9	2" X 2" X 4" wood post
No. 3: Southwest Corner	SW Cor. TAILS 9	2" X 2" X 4" wood post
No. 4: Northwest Corner	NW Cor. TAILS 9	2" X 2" X 4" wood post

As erected on the ground, each corner monument is marked as described above by a scribed metal tag. The work of location consisted of making a claim map as provided in N.R.S. 517.040 which map is recorded herewith.

SIGNATURE OF LOCATOR:
NEWMONT USA LIMITED

By: Brian G. Iverson
Brian G. Iverson, Agent

Dated this 21 day of January, 2014.

DOC # 0226939

US 20 20 14 11 09 AM

Official Record

Recording Fee: \$22.50
NEWMONT USA LIMITED

Eureka County - NV

Mike Rebaletti - Recorder

Fee: \$22.50

RIN:

Recorded By: LCH

Book- 563 Page- 607

RECORDING REQUESTED BY AND RETURN TO:

Newmont USA Limited
Attn: Land Department
1655 Mountain City Highway
Elko, NV. 89801

This document contains no personal
Information as defined in NRS 603A.040.



0226939

CERTIFICATE OF LOCATION LODE MINING CLAIM

TO ALL WHOM IT MAY CONCERN:

The Undersigned hereby certifies that he, on behalf of NEWMONT USA LIMITED a Delaware corporation, whose address is 1655 Mountain City Highway, Elko, Nevada 89801, has caused to be located the **TAILS 10** lode mining claim in the following quarter section(s):

<u>1/4</u>	<u>Section</u>	<u>Township</u>	<u>Range</u>	<u>Meridian</u>
SE	12	33 North	51 East	MDM

in an unknown Mining District, Eureka County, Nevada, on the 27th day of November, 2013.

The Claim is approximately 1500 feet long and 600 feet wide, such that 20 feet are claimed in a easterly direction and 1480 feet in a westerly direction from the point of discovery (monument of location), at which the Notice of Location was posted, together with 300 feet on each side of the monument of location and center line of the Claim. The general course of the lode or vein is from the easterly to the westerly direction.

The number, location and markings on each corner monument are as follows:

<u>Location</u>	<u>Markings</u>	<u>Description</u>
No. 1: Northeast Corner	NE Cor. TAILS 10	2" X 2" X 4" wood post
No. 2: Southeast Corner	SE Cor. TAILS 10	2" X 2" X 4" wood post
No. 3: Southwest Corner	SW Cor. TAILS 10	2" X 2" X 4" wood post
No. 4: Northwest Corner	NW Cor. TAILS 10	2" X 2" X 4" wood post

As erected on the ground, each corner monument is marked as described above by a scribed metal tag. The work of location consisted of making a claim map as provided in N.R.S. 517.040 which map is recorded herewith.

SIGNATURE OF LOCATOR:
NEWMONT USA LIMITED

By: Brian G. Iverson
Brian G. Iverson, Agent

Dated this 21 day of JANUARY, 2014.

DOC # 0226940

Official Record

Recording requested by


Eureka County - NV
Mike Rebalet - Recorder

Fee \$22.50 Page 1 of 1
Book- 51 Page- 0015

RECORDING REQUESTED BY AND RETURN TO:

Newmont USA Limited
Attn: Land Department
1655 Mountain City Highway
Elko, NV, 89801

This document contains no personal
Information as defined in NRS 603A.040.



0226940

**CERTIFICATE OF LOCATION
LODE MINING CLAIM**

TO ALL WHOM IT MAY CONCERN:

The Undersigned hereby certifies that he, on behalf of NEWMONT USA LIMITED a Delaware corporation, whose address is 1655 Mountain City Highway, Elko, Nevada 89801, has caused to be located the **TAILS 11** lode mining claim in the following quarter section(s):

<u>1/4</u>	<u>Section</u>	<u>Township</u>	<u>Range</u>	<u>Meridian</u>
SE	12	33 North	51 East	MDM

in an unknown Mining District, Eureka County, Nevada, on the 27th day of November, 2013.

The Claim is approximately 1500 feet long and 600 feet wide, such that 900 feet are claimed in a easterly direction and 600 feet in a westerly direction from the point of discovery (monument of location), at which the Notice of Location was posted, together with 300 feet on each side of the monument of location and center line of the Claim. The general course of the lode or vein is from the easterly to the westerly direction.

The number, location and markings on each corner monument are as follows:

<u>Location</u>	<u>Markings</u>	<u>Description</u>
No. 1: Northeast Corner	NE Cor. TAILS 11	2" X 2" X 4" wood post
No. 2: Southeast Corner	SE Cor. TAILS 11	2" X 2" X 4" wood post
No. 3: Southwest Corner	SW Cor. TAILS 11	2" X 2" X 4" wood post
No. 4: Northwest Corner	NW Cor. TAILS 11	2" X 2" X 4" wood post

As erected on the ground, each corner monument is marked as described above by a scribed metal tag. The work of location consisted of making a claim map as provided in N.R.S. 517.040 which map is recorded herewith.

SIGNATURE OF LOCATOR:
NEWMONT USA LIMITED

By:

Brian G. Iverson, Agent

Dated this 21 day of January, 2014.

DOC # 0226941

Official Record

Eureka County - NV
Mike Rebalea - Recorder

Fee \$22.50

Book - 50

Page - 1015

RECORDING REQUESTED BY AND RETURN TO:Newmont USA Limited
Attn: Land Department
1655 Mountain City Highway
Elko, NV. 89801This document contains no personal
Information as defined in NRS 603A.040.

0226941

**CERTIFICATE OF LOCATION
LODE MINING CLAIM**

TO ALL WHOM IT MAY CONCERN:

The Undersigned hereby certifies that he, on behalf of NEWMONT USA LIMITED a Delaware corporation, whose address is 1655 Mountain City Highway, Elko, Nevada 89801, has caused to be located the **TAILS 12** lode mining claim in the following quarter section(s):

<u>1/4</u>	<u>Section</u>	<u>Township</u>	<u>Range</u>	<u>Meridian</u>
SE	12	33 North	51 East	MDM

in an unknown Mining District, Eureka County, Nevada, on the 27th day of November, 2013.

The Claim is approximately 1500 feet long and 600 feet wide, such that 20 feet are claimed in a easterly direction and 1480 feet in a westerly direction from the point of discovery (monument of location), at which the Notice of Location was posted, together with 300 feet on each side of the monument of location and center line of the Claim. The general course of the lode or vein is from the easterly to the westerly direction.

The number, location and markings on each corner monument are as follows:

<u>Location</u>	<u>Markings</u>	<u>Description</u>
No. 1: Northeast Corner	NE Cor. TAILS 12	2" X 2" X 4" wood post
No. 2: Southeast Corner	SE Cor. TAILS 12	2" X 2" X 4" wood post
No. 3: Southwest Corner	SW Cor. TAILS 12	2" X 2" X 4" wood post
No. 4: Northwest Corner	NW Cor. TAILS 12	2" X 2" X 4" wood post

As erected on the ground, each corner monument is marked as described above by a scribed metal tag. The work of location consisted of making a claim map as provided in N.R.S. 517.040 which map is recorded herewith.

SIGNATURE OF LOCATOR:
NEWMONT USA LIMITED

By:

Brian G. Iverson, Agent

Dated this 21 day of January, 2014.

DOC # 0226942

Official Record

RECORDING REQUESTED BY:
NEWMONT USA LIMITEDEureka County - NV
Mike Rebaleat - Recorder

Fee \$22.50

Book

Book-565 Page-1220

Page 1 of 1
Recorded by: LHM

0226942

RECORDING REQUESTED BY AND RETURN TO:Newmont USA Limited
Attn: Land Department
1655 Mountain City Highway
Elko, NV. 89801This document contains no personal
Information as defined in NRS 603A.040.**CERTIFICATE OF LOCATION
LODE MINING CLAIM**

TO ALL WHOM IT MAY CONCERN:

The Undersigned hereby certifies that he, on behalf of NEWMONT USA LIMITED a Delaware corporation, whose address is 1655 Mountain City Highway, Elko, Nevada 89801, has caused to be located the **TAILS 13** lode mining claim in the following quarter section(s):

<u>1/4</u>	<u>Section</u>	<u>Township</u>	<u>Range</u>	<u>Meridian</u>
SE	12	33 North	51 East	MDM
NE	13	33 North	51 East	MDM

in an unknown Mining District, Eureka County, Nevada, on the 27th day of November, 2013.

The Claim is approximately 1500 feet long and 600 feet wide, such that 20 feet are claimed in a easterly direction and 1480 feet in a westerly direction from the point of discovery (monument of location), at which the Notice of Location was posted, together with 300 feet on each side of the monument of location and center line of the Claim. The general course of the lode or vein is from the easterly to the westerly direction.

The number, location and markings on each corner monument are as follows:

<u>Location</u>	<u>Markings</u>	<u>Description</u>
No. 1: Northeast Corner	NE Cor. TAILS 13	2" X 2" X 4' wood post
No. 2: Southeast Corner	SE Cor. TAILS 13	2" X 2" X 4' wood post
No. 3: Southwest Corner	SW Cor. TAILS 13	2" X 2" X 4' wood post
No. 4: Northwest Corner	NW Cor. TAILS 13	2" X 2" X 4' wood post

As erected on the ground, each corner monument is marked as described above by a scribed metal tag. The work of location consisted of making a claim map as provided in N.R.S. 517.040 which map is recorded herewith.

SIGNATURE OF LOCATOR:
NEWMONT USA LIMITED

By:

Brian G. Iverson, Agent

Dated this 21 day of January, 2014.

DOC # 0226943

Official Record

Eureka County - NV
Mike Rebalets - RecorderFee \$22.50 Page 1 of 1
Book- 503 Page- 107**RECORDING REQUESTED BY AND RETURN TO:**Newmont USA Limited
Attn: Land Department
1655 Mountain City Highway
Elko, NV. 89801This document contains no personal
Information as defined in NRS 603A.040.

0226943

**CERTIFICATE OF LOCATION
LODE MINING CLAIM**

TO ALL WHOM IT MAY CONCERN:

The Undersigned hereby certifies that he, on behalf of NEWMONT USA LIMITED a Delaware corporation, whose address is 1655 Mountain City Highway, Elko, Nevada 89801, has caused to be located the **TAILS 14** lode mining claim in the following quarter section(s):

<u>1/4</u>	<u>Section</u>	<u>Township</u>	<u>Range</u>	<u>Meridian</u>
SE	10	33 North	51 East	MDM
SW	11	33 North	51 East	MDM
NW	14	33 North	51 East	MDM
NE	15	33 North	51 East	MDM

in an unknown Mining District, Eureka County, Nevada, on the 26th day of November, 2013.

The Claim is approximately 1500 feet long and 600 feet wide, such that 500 feet are claimed in a southerly direction and 1000 feet in a northerly direction from the point of discovery (monument of location), at which the Notice of Location was posted, together with 300 feet on each side of the monument of location and center line of the Claim. The general course of the lode or vein is from the southerly to the northerly direction.

The number, location and markings on each corner monument are as follows:

<u>Location</u>	<u>Markings</u>	<u>Description</u>
No. 1: Northeast Corner	NE Cor. TAILS 14	2" X 2" X 4' wood post
No. 2: Southeast Corner	SE Cor. TAILS 14	2" X 2" X 4' wood post
No. 3: Southwest Corner	SW Cor. TAILS 14	2" X 2" X 4' wood post
No. 4: Northwest Corner	NW Cor. TAILS 14	2" X 2" X 4' wood post

As erected on the ground, each corner monument is marked as described above by a scribed metal tag. The work of location consisted of making a claim map as provided in N.R.S. 517.040 which map is recorded herewith.

SIGNATURE OF LOCATOR:
NEWMONT USA LIMITEDBy: Brian G. Iverson
Brian G. Iverson, AgentDated this 21 day of January, 2014.

DOC # 0226944

Official Record

Recording Fee: \$22.50

Newmont USA Ltd.

Eureka County - NV

Mike Rebaieati - Recorder

Fee: \$22.50

ppr

Book- 500

Page- 0120

Recorded By: LLH

RECORDING REQUESTED BY AND RETURN TO:

Newmont USA Limited
Attn: Land Department
1655 Mountain City Highway
Elko, NV. 89801

This document contains no personal
Information as defined in NRS 603A.040.



0226944

CERTIFICATE OF LOCATION LODE MINING CLAIM

TO ALL WHOM IT MAY CONCERN:

The Undersigned hereby certifies that he, on behalf of NEWMONT USA LIMITED a Delaware corporation, whose address is 1655 Mountain City Highway, Elko, Nevada 89801, has caused to be located the **TAILS 15** lode mining claim in the following quarter section(s):

<u>1/4</u>	<u>Section</u>	<u>Township</u>	<u>Range</u>	<u>Meridian</u>
NW	14	33 North	51 East	MDM
NE	15	33 North	51 East	MDM

in an unknown Mining District, Eureka County, Nevada, on the 26th day of November, 2013.

The Claim is approximately 1500 feet long and 600 feet wide, such that 200 feet are claimed in a southerly direction and 1300 feet in a northerly direction from the point of discovery (monument of location), at which the Notice of Location was posted, together with 300 feet on each side of the monument of location and center line of the Claim. The general course of the lode or vein is from the southerly to the northerly direction.

The number, location and markings on each corner monument are as follows:

<u>Location</u>	<u>Markings</u>	<u>Description</u>
No. 1: Northeast Corner	NE Cor. TAILS 15	2" X 2" X 4' wood post
No. 2: Southeast Corner	SE Cor. TAILS 15	2" X 2" X 4' wood post
No. 3: Southwest Corner	SW Cor. TAILS 15	2" X 2" X 4' wood post
No. 4: Northwest Corner	NW Cor. TAILS 15	2" X 2" X 4' wood post

As erected on the ground, each corner monument is marked as described above by a scribed metal tag. The work of location consisted of making a claim map as provided in N.R.S. 517.040 which map is recorded herewith.

SIGNATURE OF LOCATOR:
NEWMONT USA LIMITED

By: Brian G. Iverson
Brian G. Iverson, Agent

Dated this 21 day of January, 2014.

DOC # 0226945

Official Record

Eureka County - NV
Mike Rebalea - RecorderFee \$22.50
Book-531 Page-1022
Recorded By: L.H.RECORDING REQUESTED BY AND RETURN TO:Newmont USA Limited
Attn: Land Department
1655 Mountain City Highway
Elko, NV. 89801This document contains no personal
Information as defined in NRS 603A.040.

0226945

**CERTIFICATE OF LOCATION
LODE MINING CLAIM**

TO ALL WHOM IT MAY CONCERN:

The Undersigned hereby certifies that he, on behalf of NEWMONT USA LIMITED a Delaware corporation, whose address is 1655 Mountain City Highway, Elko, Nevada 89801, has caused to be located the **TAILS 16** lode mining claim in the following quarter section(s):

<u>1/4</u>	<u>Section</u>	<u>Township</u>	<u>Range</u>	<u>Meridian</u>
NW	14	33 North	51 East	MDM

in an unknown Mining District, Eureka County, Nevada, on the 26th day of November, 2013.

The Claim is approximately 1500 feet long and 600 feet wide, such that 200 feet are claimed in a southerly direction and 1300 feet in a northerly direction from the point of discovery (monument of location), at which the Notice of Location was posted, together with 300 feet on each side of the monument of location and center line of the Claim. The general course of the lode or vein is from the southerly to the northerly direction.

The number, location and markings on each corner monument are as follows:

<u>Location</u>	<u>Markings</u>	<u>Description</u>
No. 1: Northeast Corner	NE Cor. TAILS 16	2" X 2" X 4' wood post
No. 2: Southeast Corner	SE Cor. TAILS 16	2" X 2" X 4' wood post
No. 3: Southwest Corner	SW Cor. TAILS 16	2" X 2" X 4' wood post
No. 4: Northwest Corner	NW Cor. TAILS 16	2" X 2" X 4' wood post

As erected on the ground, each corner monument is marked as described above by a scribed metal tag. The work of location consisted of making a claim map as provided in N.R.S. 517.040 which map is recorded herewith.

SIGNATURE OF LOCATOR:
NEWMONT USA LIMITEDBy: Brian G. Iverson
Brian G. Iverson, AgentDated this 21 day of January, 2014.

DOC # 0226946

Official Record

Eureka County - NV
Mike Rebaleas - RecorderFee: \$22.50 Page 1 of 1
Book- 566 Page- 004

0226946

RECORDING REQUESTED BY AND RETURN TO:Newmont USA Limited
Attn: Land Department
1655 Mountain City Highway
Elko, NV. 89801This document contains no personal
Information as defined in NRS 603A.040.**CERTIFICATE OF LOCATION
LODE MINING CLAIM**

TO ALL WHOM IT MAY CONCERN:

The Undersigned hereby certifies that he, on behalf of NEWMONT USA LIMITED a Delaware corporation, whose address is 1655 Mountain City Highway, Elko, Nevada 89801, has caused to be located the **TAILS 17** lode mining claim in the following quarter section(s):

<u>1/4</u>	<u>Section</u>	<u>Township</u>	<u>Range</u>	<u>Meridian</u>
NW	14	33 North	51 East	MDM
SW	14	33 North	51 East	MDM
NE	15	33 North	51 East	MDM
SE	15	33 North	51 East	MDM


in an unknown Mining District, Eureka County, Nevada, on the 26th day of November, 2013.

The Claim is approximately 1500 feet long and 600 feet wide, such that 200 feet are claimed in a southerly direction and 1300 feet in a northerly direction from the point of discovery (monument of location), at which the Notice of Location was posted, together with 300 feet on each side of the monument of location and center line of the Claim. The general course of the lode or vein is from the southerly to the northerly direction.

The number, location and markings on each corner monument are as follows:

<u>Location</u>	<u>Markings</u>	<u>Description</u>
No. 1: Northeast Corner	NE Cor. TAILS 17	2" X 2" X 4' wood post
No. 2: Southeast Corner	SE Cor. TAILS 17	2" X 2" X 4' wood post
No. 3: Southwest Corner	SW Cor. TAILS 17	2" X 2" X 4' wood post
No. 4: Northwest Corner	NW Cor. TAILS 17	2" X 2" X 4' wood post

As erected on the ground, each corner monument is marked as described above by a scribed metal tag. The work of location consisted of making a claim map as provided in N.R.S. 517.040 which map is recorded herewith.

SIGNATURE OF LOCATOR:
NEWMONT USA LIMITEDBy: 
Brian G. Iverson, AgentDated this 21 day of January, 2014.

DOC # 0226947

Official Record
Recording requested by:
NEWMONT USA LTD.

Eureka County - NV
Mike Rebaletti - Recorder
File #22 56 Page 1 of 1
Recorded By: ILH
Book- 588 Page- 0020

RECORDING REQUESTED BY AND RETURN TO:
Newmont USA Limited
Attn: Land Department
1655 Mountain City Highway
Elko, NV. 89801

This document contains no personal
Information as defined in NRS 603A.040.



CERTIFICATE OF LOCATION LODE MINING CLAIM

TO ALL WHOM IT MAY CONCERN:

The Undersigned hereby certifies that he, on behalf of NEWMONT USA LIMITED a Delaware corporation, whose address is 1655 Mountain City Highway, Elko, Nevada 89801, has caused to be located the **TAILS 18** lode mining claim in the following quarter section(s):

<u>1/4</u>	<u>Section</u>	<u>Township</u>	<u>Range</u>	<u>Meridian</u>
NW	14	33 North	51 East	MDM
SW	14	33 North	51 East	MDM

in an unknown Mining District, Eureka County, Nevada, on the 26th day of November, 2013.

The Claim is approximately 1500 feet long and 600 feet wide, such that 200 feet are claimed in a southerly direction and 1300 feet in a northerly direction from the point of discovery (monument of location), at which the Notice of Location was posted, together with 300 feet on each side of the monument of location and center line of the Claim. The general course of the lode or vein is from the southerly to the northerly direction.

The number, location and markings on each corner monument are as follows:

<u>Location</u>	<u>Markings</u>	<u>Description</u>
No. 1: Northeast Corner	NE Cor. TAILS 18	2" X 2" X 4' wood post
No. 2: Southeast Corner	SE Cor. TAILS 18	2" X 2" X 4' wood post
No. 3: Southwest Corner	SW Cor. TAILS 18	2" X 2" X 4' wood post
No. 4: Northwest Corner	NW Cor. TAILS 18	2" X 2" X 4' wood post

As erected on the ground, each corner monument is marked as described above by a scribed metal tag. The work of location consisted of making a claim map as provided in N.R.S. 517.040 which map is recorded herewith.

SIGNATURE OF LOCATOR:
NEWMONT USA LIMITED

By: Brian G. Iverson
Brian G. Iverson, Agent

Dated this 21 day of January, 2014.

DOC # 0226948

Official Record

Recorded & Returned to:
NEWMONT USA LIMITED

Eureka County - NV

Mike Rebaletta - Recorder

Fee \$22.50

Page 1 of 1

Book

Recorded By: LHR

Book-587 Page-1025

RECORDING REQUESTED BY AND RETURN TO:

Newmont USA Limited

Attn: Land Department

1655 Mountain City Highway

Elko, NV. 89801

This document contains no personal
Information as defined in NRS 603A.040.



0226948

CERTIFICATE OF LOCATION LODE MINING CLAIM

TO ALL WHOM IT MAY CONCERN:

The Undersigned hereby certifies that he, on behalf of NEWMONT USA LIMITED a Delaware corporation, whose address is 1655 Mountain City Highway, Elko, Nevada 89801, has caused to be located the **TAILS 19** lode mining claim in the following quarter section(s):

<u>1/4</u>	<u>Section</u>	<u>Township</u>	<u>Range</u>	<u>Meridian</u>
NW	14	33 North	51 East	MDM
SW	14	33 North	51 East	MDM

in an unknown Mining District, Eureka County, Nevada, on the 26th day of November, 2013.

The Claim is approximately 1500 feet long and 600 feet wide, such that 200 feet are claimed in a southerly direction and 1300 feet in a northerly direction from the point of discovery (monument of location), at which the Notice of Location was posted, together with 300 feet on each side of the monument of location and center line of the Claim. The general course of the lode or vein is from the southerly to the northerly direction.

The number, location and markings on each corner monument are as follows:

<u>Location</u>	<u>Markings</u>	<u>Description</u>
No. 1: Northeast Corner	NE Cor. TAILS 19	2" X 2" X 4' wood post
No. 2: Southeast Corner	SE Cor. TAILS 19	2" X 2" X 4' wood post
No. 3: Southwest Corner	SW Cor. TAILS 19	2" X 2" X 4' wood post
No. 4: Northwest Corner	NW Cor. TAILS 19	2" X 2" X 4' wood post

As erected on the ground, each corner monument is marked as described above by a scribed metal tag. The work of location consisted of making a claim map as provided in N.R.S. 517.040 which map is recorded herewith.

SIGNATURE OF LOCATOR:
NEWMONT USA LIMITED

By:

Brian G. Iverson
Brian G. Iverson, Agent

Dated this 21 day of January, 2014.

DOC # 0226949

Official Record

RECORDING REQUESTED BY AND RETURN TO:

Newmont USA Limited
 Attn: Land Department
 1655 Mountain City Highway
 Elko, NV. 89801

This document contains no personal
 Information as defined in NRS 603A.040.

Eureka County - NV
 Mike Rebaleau - Recorder
 Fee \$22.50 Page 1 of 1
 Book-563 Page- 0027



CERTIFICATE OF LOCATION LODGE MINING CLAIM

TO ALL WHOM IT MAY CONCERN:

The Undersigned hereby certifies that he, on behalf of NEWMONT USA LIMITED a Delaware corporation, whose address is 1655 Mountain City Highway, Elko, Nevada 89801, has caused to be located the **TAILS 20** lode mining claim in the following quarter section(s):

<u>1/4</u>	<u>Section</u>	<u>Township</u>	<u>Range</u>	<u>Meridian</u>
NW	14	33 North	51 East	MDM
SW	14	33 North	51 East	MDM

in an unknown Mining District, Eureka County, Nevada, on the 26th day of November, 2013.

The Claim is approximately 1500 feet long and 600 feet wide, such that 200 feet are claimed in a southerly direction and 1300 feet in a northerly direction from the point of discovery (monument of location), at which the Notice of Location was posted, together with 300 feet on each side of the monument of location and center line of the Claim. The general course of the lode or vein is from the southerly to the northerly direction.

The number, location and markings on each corner monument are as follows:

<u>Location</u>	<u>Markings</u>	<u>Description</u>
No. 1: Northeast Corner	NE Cor. TAILS 20	2" X 2" X 4' wood post
No. 2: Southeast Corner	SE Cor. TAILS 20	2" X 2" X 4' wood post
No. 3: Southwest Corner	SW Cor. TAILS 20	2" X 2" X 4' wood post
No. 4: Northwest Corner	NW Cor. TAILS 20	2" X 2" X 4' wood post

As erected on the ground, each corner monument is marked as described above by a scribed metal tag. The work of location consisted of making a claim map as provided in N.R.S. 517.040 which map is recorded herewith.

SIGNATURE OF LOCATOR:
 NEWMONT USA LIMITED

By: Brian G. Iverson
 Brian G. Iverson, Agent

Dated this 21 day of JANUARY, 2014.

DOC # 0226950

Official Record

Eureka County - NV
Mike Rebafeati - RecorderFee \$22.50
Book- 503 Page- 0028**RECORDING REQUESTED BY AND RETURN TO:**Newmont USA Limited
Attn: Land Department
1655 Mountain City Highway
Elko, NV. 89801This document contains no personal
Information as defined in NRS 603A.040.**CERTIFICATE OF LOCATION
LODE MINING CLAIM**

TO ALL WHOM IT MAY CONCERN:

The Undersigned hereby certifies that he, on behalf of NEWMONT USA LIMITED a Delaware corporation, whose address is 1655 Mountain City Highway, Elko, Nevada 89801, has caused to be located the **TAILS 21** lode mining claim in the following quarter section(s):

<u>1/4</u>	<u>Section</u>	<u>Township</u>	<u>Range</u>	<u>Meridian</u>
SW	14	33 North	51 East	MDM
SE	15	33 North	51 East	MDM
NE	22	33 North	51 East	MDM
NW	23	33 North	51 East	MDM

in an unknown Mining District, Eureka County, Nevada, on the 26th day of November, 2013.

The Claim is approximately 1500 feet long and 600 feet wide, such that 200 feet are claimed in a southerly direction and 1300 feet in a northerly direction from the point of discovery (monument of location), at which the Notice of Location was posted, together with 300 feet on each side of the monument of location and center line of the Claim. The general course of the lode or vein is from the southerly to the northerly direction.

The number, location and markings on each corner monument are as follows:

<u>Location</u>	<u>Markings</u>	<u>Description</u>
No. 1: Northeast Corner	NE Cor. TAILS 21	2" X 2" X 4' wood post
No. 2: Southeast Corner	SE Cor. TAILS 21	2" X 2" X 4' wood post
No. 3: Southwest Corner	SW Cor. TAILS 21	2" X 2" X 4' wood post
No. 4: Northwest Corner	NW Cor. TAILS 21	2" X 2" X 4' wood post

As erected on the ground, each corner monument is marked as described above by a scribed metal tag. The work of location consisted of making a claim map as provided in N.R.S. 517.040 which map is recorded herewith.

SIGNATURE OF LOCATOR:
NEWMONT USA LIMITEDBy: 
Brian G. Iverson, AgentDated this 21 day of January, 2014.

DOC # 0226951

Official Record

Recorded & Indexed by
NEWMONT USA LIMITED

Eureka County - NV
Mike Rebaletti - Recorder

Fee: \$22.50
Book- 543 Page- 0026



RECORDING REQUESTED BY AND RETURN TO:

Newmont USA Limited
Attn: Land Department
1655 Mountain City Highway
Elko, NV. 89801

This document contains no personal
Information as defined in NRS 603A.040.

**CERTIFICATE OF LOCATION
LODE MINING CLAIM**

TO ALL WHOM IT MAY CONCERN:

The Undersigned hereby certifies that he, on behalf of NEWMONT USA LIMITED a Delaware corporation, whose address is 1655 Mountain City Highway, Elko, Nevada 89801, has caused to be located the **TAILS 22** lode mining claim in the following quarter section(s):

<u>1/4</u>	<u>Section</u>	<u>Township</u>	<u>Range</u>	<u>Meridian</u>
SW	14	33 North	51 East	MDM
NW	23	33 North	51 East	MDM

in an unknown Mining District, Eureka County, Nevada, on the 26th day of November, 2013.

The Claim is approximately 1500 feet long and 600 feet wide, such that 200 feet are claimed in a southerly direction and 1300 feet in a northerly direction from the point of discovery (monument of location), at which the Notice of Location was posted, together with 300 feet on each side of the monument of location and center line of the Claim. The general course of the lode or vein is from the southerly to the northerly direction.

The number, location and markings on each corner monument are as follows:

<u>Location</u>	<u>Markings</u>	<u>Description</u>
No. 1: Northeast Corner	NE Cor. TAILS 22	2" X 2" X 4' wood post
No. 2: Southeast Corner	SE Cor. TAILS 22	2" X 2" X 4' wood post
No. 3: Southwest Corner	SW Cor. TAILS 22	2" X 2" X 4' wood post
No. 4: Northwest Corner	NW Cor. TAILS 22	2" X 2" X 4' wood post

As erected on the ground, each corner monument is marked as described above by a scribed metal tag. The work of location consisted of making a claim map as provided in N.R.S. 517.040 which map is recorded herewith.


SIGNATURE OF LOCATOR:
NEWMONT USA LIMITED

By: Brian G. Iverson
Brian G. Iverson, Agent

Dated this 21 day of January, 2014.

DOC # 0226952

Official Record

Eureka County - NV
Mike Rebaleati - RecorderFee \$22.50 Page 1 of 1
Book- 5-4 Page- 2000**RECORDING REQUESTED BY AND RETURN TO:**Newmont USA Limited
Attn: Land Department
1655 Mountain City Highway
Elko, NV. 89801This document contains no personal
Information as defined in NRS 603A.040.

0226952

**CERTIFICATE OF LOCATION
LODE MINING CLAIM**

TO ALL WHOM IT MAY CONCERN:

The Undersigned hereby certifies that he, on behalf of NEWMONT USA LIMITED a Delaware corporation, whose address is 1655 Mountain City Highway, Elko, Nevada 89801, has caused to be located the **TAILS 23** lode mining claim in the following quarter section(s):

<u>1/4</u>	<u>Section</u>	<u>Township</u>	<u>Range</u>	<u>Meridian</u>
SW	14	33 North	51 East	MDM
NW	23	33 North	51 East	MDM

in an unknown Mining District, Eureka County, Nevada, on the 26th day of November, 2013.

The Claim is approximately 1500 feet long and 600 feet wide, such that 200 feet are claimed in a southerly direction and 1300 feet in a northerly direction from the point of discovery (monument of location), at which the Notice of Location was posted, together with 300 feet on each side of the monument of location and center line of the Claim. The general course of the lode or vein is from the southerly to the northerly direction.

The number, location and markings on each corner monument are as follows:

<u>Location</u>	<u>Markings</u>	<u>Description</u>
No. 1: Northeast Corner	NE Cor. TAILS 23	2" X 2" X 4' wood post
No. 2: Southeast Corner	SE Cor. TAILS 23	2" X 2" X 4' wood post
No. 3: Southwest Corner	SW Cor. TAILS 23	2" X 2" X 4' wood post
No. 4: Northwest Corner	NW Cor. TAILS 23	2" X 2" X 4' wood post

As erected on the ground, each corner monument is marked as described above by a scribed metal tag. The work of location consisted of making a claim map as provided in N.R.S. 517.040 which map is recorded herewith.

SIGNATURE OF LOCATOR:
NEWMONT USA LIMITED

By:

Brian G. Iverson, Agent

Dated this 21 day of January, 2014.

DOC # 0226953

Official Record
Recording requested by
NEWMONT USA LTD.

Eureka County - NV
Mike Rebaleati - Recorder
Fee \$22.50 Page 1 of 1
Recorded By LLH
Book- 503 Page- 003

RECORDING REQUESTED BY AND RETURN TO:

Newmont USA Limited
Attn: Land Department
1655 Mountain City Highway
Elko, NV. 89801

This document contains no personal
Information as defined in NRS 603A.040.



**CERTIFICATE OF LOCATION
LODE MINING CLAIM**

TO ALL WHOM IT MAY CONCERN:

The Undersigned hereby certifies that he, on behalf of NEWMONT USA LIMITED a Delaware corporation, whose address is 1655 Mountain City Highway, Elko, Nevada 89801, has caused to be located the **TAILS 24** lode mining claim in the following quarter section(s):

<u>1/4</u>	<u>Section</u>	<u>Township</u>	<u>Range</u>	<u>Meridian</u>
SW	14	33 North	51 East	MDM
NW	23	33 North	51 East	MDM

in an unknown Mining District, Eureka County, Nevada, on the 26th day of November, 2013.

The Claim is approximately 1500 feet long and 600 feet wide, such that 200 feet are claimed in a southerly direction and 1300 feet in a northerly direction from the point of discovery (monument of location), at which the Notice of Location was posted, together with 300 feet on each side of the monument of location and center line of the Claim. The general course of the lode or vein is from the southerly to the northerly direction.

The number, location and markings on each corner monument are as follows:

<u>Location</u>	<u>Markings</u>	<u>Description</u>
No. 1: Northeast Corner	NE Cor. TAILS 24	2" X 2" X 4' wood post
No. 2: Southeast Corner	SE Cor. TAILS 24	2" X 2" X 4' wood post
No. 3: Southwest Corner	SW Cor. TAILS 24	2" X 2" X 4' wood post
No. 4: Northwest Corner	NW Cor. TAILS 24	2" X 2" X 4' wood post

As erected on the ground, each corner monument is marked as described above by a scribed metal tag. The work of location consisted of making a claim map as provided in N.R.S. 517.040 which map is recorded herewith.

SIGNATURE OF LOCATOR:
NEWMONT USA LIMITED

By: Brian G. Iverson
Brian G. Iverson, Agent

Dated this 21 day of January, 2014.

DOC # 0226954

RECORDING REQUESTED BY AND RETURN TO:

Newmont USA Limited
 Attn: Land Department
 1655 Mountain City Highway
 Elko, NV. 89801

This document contains no personal
 Information as defined in NRS 603A.040.

Official Record

Recording requested by:
 NEWMONT USA LIMITED

Eureka County - NV
 Mike Rebaleati - Recorder

Fee: \$22.50 Page 1 of 1
 Book- 50 Page- 1032



0226954

CERTIFICATE OF LOCATION LODE MINING CLAIM

TO ALL WHOM IT MAY CONCERN:

The Undersigned hereby certifies that he, on behalf of NEWMONT USA LIMITED a Delaware corporation, whose address is 1655 Mountain City Highway, Elko, Nevada 89801, has caused to be located the **TAILS 25** lode mining claim in the following quarter section(s):

<u>1/4</u>	<u>Section</u>	<u>Township</u>	<u>Range</u>	<u>Meridian</u>
SW	14	33 North	51 East	MDM
SE	14	33 North	51 East	MDM

in an unknown Mining District, Eureka County, Nevada, on the 26th day of November, 2013.

The Claim is approximately 1500 feet long and 600 feet wide, such that 200 feet are claimed in a southerly direction and 1300 feet in a northerly direction from the point of discovery (monument of location), at which the Notice of Location was posted, together with 300 feet on each side of the monument of location and center line of the Claim. The general course of the lode or vein is from the southerly to the northerly direction.

The number, location and markings on each corner monument are as follows:

<u>Location</u>	<u>Markings</u>	<u>Description</u>
No. 1: Northeast Corner	NE Cor. TAILS 25	2" X 2" X 4' wood post
No. 2: Southeast Corner	SE Cor. TAILS 25	2" X 2" X 4' wood post
No. 3: Southwest Corner	SW Cor. TAILS 25	2" X 2" X 4' wood post
No. 4: Northwest Corner	NW Cor. TAILS 25	2" X 2" X 4' wood post

As erected on the ground, each corner monument is marked as described above by a scribed metal tag. The work of location consisted of making a claim map as provided in N.R.S. 517.040 which map is recorded herewith.

SIGNATURE OF LOCATOR:
 NEWMONT USA LIMITED

By:

Brian G. Iverson
 Brian G. Iverson, Agent

Dated this 21 day of January, 2014.

DOC # 0226955

Official Record

Recording Requested By
NEWMONT USA LIMITED

Eureka County - NV

Mike Rebaletti - Recorder

Fee \$22.50

Page 1 of 1

Book

Recorded by LCH

Book-550 Page- 6081

RECORDING REQUESTED BY AND RETURN TO:

Newmont USA Limited
Attn: Land Department
1655 Mountain City Highway
Elko, NV. 89801

This document contains no personal
Information as defined in NRS 603A.040.



CERTIFICATE OF LOCATION LODE MINING CLAIM

TO ALL WHOM IT MAY CONCERN:

The Undersigned hereby certifies that he, on behalf of NEWMONT USA LIMITED a Delaware corporation, whose address is 1655 Mountain City Highway, Elko, Nevada 89801, has caused to be located the **TAILS 26** lode mining claim in the following quarter section(s):

<u>1/4</u>	<u>Section</u>	<u>Township</u>	<u>Range</u>	<u>Meridian</u>
SW	14	33 North	51 East	MDM
SE	14	33 North	51 East	MDM
NW	23	33 North	51 East	MDM
NE	23	33 North	51 East	MDM

in an unknown Mining District, Eureka County, Nevada, on the 26th day of November, 2013.

The Claim is approximately 600 feet long and 400 feet wide, such that 300 feet are claimed in a easterly direction and 300 feet in a westerly direction from the point of discovery (monument of location), at which the Notice of Location was posted, together with 200 feet on each side of the monument of location and center line of the Claim. The general course of the lode or vein is from the easterly to the westerly direction.

The number, location and markings on each corner monument are as follows:

<u>Location</u>	<u>Markings</u>	<u>Description</u>
No. 1: Northeast Corner	NE Cor. TAILS 26	2" X 2" X 4' wood post
No. 2: Southeast Corner	SE Cor. TAILS 26	2" X 2" X 4' wood post
No. 3: Southwest Corner	SW Cor. TAILS 26	2" X 2" X 4' wood post
No. 4: Northwest Corner	NW Cor. TAILS 26	2" X 2" X 4' wood post

As erected on the ground, each corner monument is marked as described above by a scribed metal tag. The work of location consisted of making a claim map as provided in N.R.S. 517.040 which map is recorded herewith.

SIGNATURE OF LOCATOR:
NEWMONT USA LIMITED

By:

Brian G. Iverson, Agent

Dated this 21 day of January, 2014.

DOC # 0226956

Official Record

Recorded and Requested By:
NEWMONT USA LIMITED

Eureka County - NV

Mike Rebaleato - Recorder

Fee \$27.50

Page 1 of 1

Book- 808 Page- 004



0226956

RECORDING REQUESTED BY AND RETURN TO:

Newmont USA Limited
Attn: Land Department
1655 Mountain City Highway
Elko, NV. 89801This document contains no personal
Information as defined in NRS 603A.040.CERTIFICATE OF LOCATION
LODE MINING CLAIM

TO ALL WHOM IT MAY CONCERN:

The Undersigned hereby certifies that he, on behalf of NEWMONT USA LIMITED a Delaware corporation, whose address is 1655 Mountain City Highway, Elko, Nevada 89801, has caused to be located the **TAILS 27** lode mining claim in the following quarter section(s):

<u>1/4</u>	<u>Section</u>	<u>Township</u>	<u>Range</u>	<u>Meridian</u>
SE	14	33 North	51 East	MDM
NE	23	33 North	51 East	MDM

in an unknown Mining District, Eureka County, Nevada, on the 26th day of November, 2013.

The Claim is approximately 1500 feet long and 600 feet wide, such that 200 feet are claimed in a southerly direction and 1300 feet in a northerly direction from the point of discovery (monument of location), at which the Notice of Location was posted, together with 300 feet on each side of the monument of location and center line of the Claim. The general course of the lode or vein is from the southerly to the northerly direction.

The number, location and markings on each corner monument are as follows:

<u>Location</u>	<u>Markings</u>	<u>Description</u>
No. 1: Northeast Corner	NE Cor. TAILS 27	2" X 2" X 4' wood post
No. 2: Southeast Corner	SE Cor. TAILS 27	2" X 2" X 4' wood post
No. 3: Southwest Corner	SW Cor. TAILS 27	2" X 2" X 4' wood post
No. 4: Northwest Corner	NW Cor. TAILS 27	2" X 2" X 4' wood post

As erected on the ground, each corner monument is marked as described above by a scribed metal tag. The work of location consisted of making a claim map as provided in N.R.S. 517.040 which map is recorded herewith.

SIGNATURE OF LOCATOR:
NEWMONT USA LIMITEDBy: 
Brian G. Iverson, AgentDated this 21 day of January, 2014.

DOC # 0226957

Official Record

Recording requested by:
NEWMONT USA LIMITED

Eureka County - NV

Mike Rebaletti - Recorder

Fee: \$22.50

Page: 1 of 1

Book:

Recorded by: LLP

Book-- 555 Page-- 555

RECORDING REQUESTED BY AND RETURN TO:

Newmont USA Limited
Attn: Land Department
1655 Mountain City Highway
Elko, NV, 89801

This document contains no personal
Information as defined in NRS 603A.040.



0226957

CERTIFICATE OF LOCATION LODE MINING CLAIM

TO ALL WHOM IT MAY CONCERN:

The Undersigned hereby certifies that he, on behalf of NEWMONT USA LIMITED a Delaware corporation, whose address is 1655 Mountain City Highway, Elko, Nevada 89801, has caused to be located the **TAILS 28** lode mining claim in the following quarter section(s):

<u>1/4</u>	<u>Section</u>	<u>Township</u>	<u>Range</u>	<u>Meridian</u>
SE	14	33 North	51 East	MDM
NE	23	33 North	51 East	MDM

in an unknown Mining District, Eureka County, Nevada, on the 26th day of November, 2013.

The Claim is approximately 1500 feet long and 600 feet wide, such that 200 feet are claimed in a southerly direction and 1300 feet in a northerly direction from the point of discovery (monument of location), at which the Notice of Location was posted, together with 300 feet on each side of the monument of location and center line of the Claim. The general course of the lode or vein is from the southerly to the northerly direction.


The number, location and markings on each corner monument are as follows:

<u>Location</u>	<u>Markings</u>	<u>Description</u>
No. 1: Northeast Corner	NE Cor. TAILS 28	2" X 2" X 4' wood post
No. 2: Southeast Corner	SE Cor. TAILS 28	2" X 2" X 4' wood post
No. 3: Southwest Corner	SW Cor. TAILS 28	2" X 2" X 4' wood post
No. 4: Northwest Corner	NW Cor. TAILS 28	2" X 2" X 4' wood post

As erected on the ground, each corner monument is marked as described above by a scribed metal tag. The work of location consisted of making a claim map as provided in N.R.S. 517.040 which map is recorded herewith.


SIGNATURE OF LOCATOR:
NEWMONT USA LIMITED

By:


Brian G. Iverson, Agent

Dated this 21 day of January, 2014.

DOC # 0226958

Official Record
Recording requested by
NEWMONT USA LIMITEDRECORDING REQUESTED BY AND RETURN TO:Newmont USA Limited
Attn: Land Department
1655 Mountain City Highway
Elko, NV. 89801Eureka County - NV
Mike Rebaleati - Recorder
Fee \$22.50 Page 1 of 1
Book- 509 Page- 1000
Recorded By: LLHThis document contains no personal
Information as defined in NRS 603A.040.**CERTIFICATE OF LOCATION
LODE MINING CLAIM**

TO ALL WHOM IT MAY CONCERN:

The Undersigned hereby certifies that he, on behalf of NEWMONT USA LIMITED a Delaware corporation, whose address is 1655 Mountain City Highway, Elko, Nevada 89801, has caused to be located the **TAILS 29** lode mining claim in the following quarter section(s):

<u>1/4</u>	<u>Section</u>	<u>Township</u>	<u>Range</u>	<u>Meridian</u>
SE	14	33 North	51 East	MDM
NE	23	33 North	51 East	MDM

in an unknown Mining District, Eureka County, Nevada, on the 26th day of November, 2013.

The Claim is approximately 1500 feet long and 600 feet wide, such that 200 feet are claimed in a southerly direction and 1300 feet in a northerly direction from the point of discovery (monument of location), at which the Notice of Location was posted, together with 300 feet on each side of the monument of location and center line of the Claim. The general course of the lode or vein is from the southerly to the northerly direction.

The number, location and markings on each corner monument are as follows:

<u>Location</u>	<u>Markings</u>	<u>Description</u>
No. 1: Northeast Corner	NE Cor. TAILS 29	2" X 2" X 4' wood post
No. 2: Southeast Corner	SE Cor. TAILS 29	2" X 2" X 4' wood post
No. 3: Southwest Corner	SW Cor. TAILS 29	2" X 2" X 4' wood post
No. 4: Northwest Corner	NW Cor. TAILS 29	2" X 2" X 4' wood post

As erected on the ground, each corner monument is marked as described above by a scribed metal tag. The work of location consisted of making a claim map as provided in N.R.S. 517.040 which map is recorded herewith.

SIGNATURE OF LOCATOR:
NEWMONT USA LIMITEDBy:
Brian G. Iverson, AgentDated this 21 day of January, 2014.

DOC # 0226959

Official Record
RECORDED & INDEXED
NEWMONT USA LIMITEDEureka County - NV
Mike Rebaletti - Recorder
Ref: \$22.50 Page: 1 of 1
Book-503 Page- 0317

0226959

RECORDING REQUESTED BY AND RETURN TO:Newmont USA Limited
Attn: Land Department
1655 Mountain City Highway
Elko, NV. 89801This document contains no personal
Information as defined in NRS 603A.040.**CERTIFICATE OF LOCATION
LODE MINING CLAIM**

TO ALL WHOM IT MAY CONCERN:

The Undersigned hereby certifies that he, on behalf of NEWMONT USA LIMITED a Delaware corporation, whose address is 1655 Mountain City Highway, Elko, Nevada 89801, has caused to be located the **TAILS 30** lode mining claim in the following quarter section(s):

<u>1/4</u>	<u>Section</u>	<u>Township</u>	<u>Range</u>	<u>Meridian</u>
SW	13	33 North	51 East	MDM
SE	14	33 North	51 East	MDM
NE	23	33 North	51 East	MDM
NW	24	33 North	51 East	MDM

in an unknown Mining District, Eureka County, Nevada, on the 26th day of November, 2013.

The Claim is approximately 1500 feet long and 600 feet wide, such that 200 feet are claimed in a southerly direction and 1300 feet in a northerly direction from the point of discovery (monument of location), at which the Notice of Location was posted, together with 300 feet on each side of the monument of location and center line of the Claim. The general course of the lode or vein is from the southerly to the northerly direction.

The number, location and markings on each corner monument are as follows:

<u>Location</u>	<u>Markings</u>	<u>Description</u>
No. 1: Northeast Corner	NE Cor. TAILS 30	2" X 2" X 4' wood post
No. 2: Southeast Corner	SE Cor. TAILS 30	2" X 2" X 4' wood post
No. 3: Southwest Corner	SW Cor. TAILS 30	2" X 2" X 4' wood post
No. 4: Northwest Corner	NW Cor. TAILS 30	2" X 2" X 4' wood post

As erected on the ground, each corner monument is marked as described above by a scribed metal tag. The work of location consisted of making a claim map as provided in N.R.S. 517.040 which map is recorded herewith.

SIGNATURE OF LOCATOR:
NEWMONT USA LIMITEDBy: Brian G. Iverson
Brian G. Iverson, AgentDated this 21 day of January, 2014.