

Recorded at the request of and when recorded return to:
Golden Pick LLC
1595 Meadow Wood Lane, Suite 3
Reno, NV 89502
The undersigned affirms this document contains no personal
Information of any person

Official Record

Recording requested By
GOLDEN PICK LLC

Eureka County - NV

Mike Rebaleati - Recorder

Fee: \$22.50

Page 1 of 1

RPTT

Recorded By: LLH

Book- 564 Page- 0216

CERTIFICATE OF LOCATION LODE MINING CLAIM

Golden Pick LLC has located the KVE 1
Lode Mining Claim in the following quarter sections(s):



0227133

<u>I/4</u>	<u>Section</u>	<u>Township</u>	<u>Range</u>	<u>Meridian</u>
NE	4	21 NORTH	51 EAST	MDB&M
SE	4	21 NORTH	51 EAST	MDB&M

In Eureka County, Nevada, on the 10th day of February, 2014.

RECORDER'S STAMP

Name and mailing address of locator is: Golden Pick LLC
1595 Meadow Wood Lane, Suite 3
Reno, NV 89502

The Claim is approximately 1500 feet long and 600 feet wide, such that 1490 feet are claimed in am North direction and 10 feet in a South direction from the point of discovery (monument of location), at which the Notice of Location was posted, together with 300 feet on each side of the monument of location and center line of the Claim. The general course of the lode or vein is from the North to the South direction.

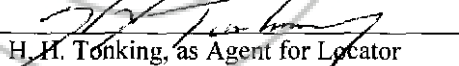
The number, location and markings on each corner monument are as follows:

	<u>Location</u>	<u>Markings</u>	<u>Description</u>
No. 1:	Northwest Corner	N.W. Corner KVE 1	2" x 2" x 4' wood post
No. 2:	Northeast Corner	N.E. Corner KVE 1	2" x 2" x 4' wood post
No. 3:	Southeast Corner	S.E. Corner KVE 1	2" x 2" x 4' wood post
No. 4:	Southwest Corner	S.W. Corner KVE 1	2" x 2" x 4' wood post

As erected on the ground, each corner monument is marked as described above by scribed metal tags.

The work of location consisted of making a claim map as provided in NRS 517.040. The tie from the claim block to a fixed point is depicted on the location map included with this filing.

Dated: March 24, 2014

By: 
H. H. Tonking, as Agent for Locator

DOC # 0227134

04/14/2014

02:42 PM

Official Record

Recording requested By
GOLDEN PICK LLC

Eureka County - NV

Mike Rebaleati - Recorder

Fee: \$22.50

Page 1 of 1

RPTT:

Recorded By LLH

Book- 564 Page- 0217

Recorded at the request of and when recorded return to:
Golden Pick LLC

1595 Meadow Wood Lane, Suite 3
Reno, NV 89502

The undersigned affirms this document contains no personal
Information of any person

CERTIFICATE OF LOCATION LODE MINING CLAIM

Golden Pick LLC has located the KVE 2
Lode Mining Claim in the following quarter sections(s):

<u>1/4</u>	<u>Section</u>	<u>Township</u>	<u>Range</u>	<u>Meridian</u>
SE	4	21 NORTH	51 EAST	MDB&M
_____	_____	_____	_____	_____
_____	_____	_____	_____	_____
_____	_____	_____	_____	_____



In Eureka County, Nevada, on the 10th day of February, 2014.

RECORDER'S STAMP

Name and mailing address of locator is: Golden Pick LLC
1595 Meadow Wood Lane, Suite 3
Reno, NV 89502

The Claim is approximately 1500 feet long and 600 feet wide, such that 10 feet are claimed in an North direction and 1490 feet in a South direction from the point of discovery (monument of location), at which the Notice of Location was posted, together with 300 feet on each side of the monument of location and center line of the Claim. The general course of the lode or vein is from the North to the South direction.

The number, location and markings on each corner monument are as follows:

<u>No.</u>	<u>Location</u>	<u>Markings</u>	<u>Description</u>
No. 1:	Northwest Corner	N.W. Corner KVE 2	2" x 2" x 4' wood post
No. 2:	Northeast Corner	N.E. Corner KVE 2	2" x 2" x 4' wood post
No. 3:	Southeast Corner	S.E. Corner KVE 2	2" x 2" x 4' wood post
No. 4:	Southwest Corner	S.W. Corner KVE 2	2" x 2" x 4' wood post

As erected on the ground, each corner monument is marked as described above by scribed metal tags.

The work of location consisted of making a claim map as provided in NRS 517.040. The tie from the claim block to a fixed point is depicted on the location map included with this filing.

Dated: March 24, 2014

By: H. H. Tonking
H. H. Tonking, as Agent for Locator

Recorded at the request of and when recorded return to:
Golden Pick LLC

1595 Meadow Wood Lane, Suite 3

Reno, NV 89502

The undersigned affirms this document contains no personal
Information of any person

CERTIFICATE OF LOCATION LODE MINING CLAIM

Golden Pick LLC has located the KVE 3
Lode Mining Claim in the following quarter sections(s):



<u>1/4</u>	<u>Section</u>	<u>Township</u>	<u>Range</u>	<u>Meridian</u>
NE	4	21 NORTH	51 EAST	MDB&M
SE	4	21 NORTH	51 EAST	MDB&M

In Eureka County, Nevada, on the 10th day of February, 2014.

RECORDER'S STAMP

Name and mailing address of locator is: Golden Pick LLC
1595 Meadow Wood Lane, Suite 3
Reno, NV 89502

The Claim is approximately 1500 feet long and 600 feet wide, such that 1490 feet are claimed in an North direction and 10 feet in a South direction from the point of discovery (monument of location), at which the Notice of Location was posted, together with 300 feet on each side of the monument of location and center line of the Claim. The general course of the lode or vein is from the North to the South direction.


The number, location and markings on each corner monument are as follows:

<u>No.</u>	<u>Location</u>	<u>Markings</u>	<u>Description</u>
No. 1:	Northwest Corner	N.W. Corner KVE 3	2" x 2" x 4' wood post
No. 2:	Northeast Corner	N.E. Corner KVE 3	2" x 2" x 4' wood post
No. 3:	Southeast Corner	S.E. Corner KVE 3	2" x 2" x 4' wood post
No. 4:	Southwest Corner	S.W. Corner KVE 3	2" x 2" x 4' wood post

As erected on the ground, each corner monument is marked as described above by scribed metal tags.

The work of location consisted of making a claim map as provided in NRS 517.040. The tie from the claim block to a fixed point is depicted on the location map included with this filing.

Dated: March 24, 2014

By: 
H. H. Tonking, as Agent for Locator

Recorded at the request of and when recorded return to:
Golden Pick LLC
1595 Meadow Wood Lane, Suite 3
Reno, NV 89502
The undersigned affirms this document contains no personal
Information of any person



CERTIFICATE OF LOCATION LODE MINING CLAIM

Golden Pick LLC has located the KVE 4
Lode Mining Claim in the following quarter sections(s):

<u>1/4</u>	<u>Section</u>	<u>Township</u>	<u>Range</u>	<u>Meridian</u>
SE	4	21 NORTH	51 EAST	MDB&M
_____	_____	_____	_____	_____
_____	_____	_____	_____	_____
_____	_____	_____	_____	_____

In Eureka County, Nevada, on the 10th day of February, 2014.

RECORDER'S STAMP

Name and mailing address of locator is: Golden Pick LLC
1595 Meadow Wood Lane, Suite 3
Reno, NV 89502

The Claim is approximately 1500 feet long and 600 feet wide, such that 10 feet are claimed in an North direction and 1490 feet in a South direction from the point of discovery (monument of location), at which the Notice of Location was posted, together with 300 feet on each side of the monument of location and center line of the Claim. The general course of the lode or vein is from the North to the South direction.


The number, location and markings on each corner monument are as follows:

<u>Location</u>	<u>Markings</u>	<u>Description</u>
No. 1: Northwest Corner	N.W. Corner KVE 4	2" x 2" x 4' wood post
No. 2: Northeast Corner	N.E. Corner KVE 4	2" x 2" x 4' wood post
No. 3: Southeast Corner	S.E. Corner KVE 4	2" x 2" x 4' wood post
No. 4: Southwest Corner	S.W. Corner KVE 4	2" x 2" x 4' wood post

As erected on the ground, each corner monument is marked as described above by scribed metal tags.

The work of location consisted of making a claim map as provided in NRS 517.040. The tie from the claim block to a fixed point is depicted on the location map included with this filing.

Dated: March 24, 2014

By: 
H. H. Tonking, as Agent for Locator

Official Record

Recording requested By
GOLDEN PICK LLC

Eureka County - NV

Mike Rebaleati - Recorder

Fee \$22.50

Page 1 of 1

RPTT:

Recorded By LLH

Book- 564 Page- 0220

Recorded at the request of and when recorded return to:
Golden Pick LLC

1595 Meadow Wood Lane, Suite 3
Reno, NV 89502

The undersigned affirms this document contains no personal
Information of any person

CERTIFICATE OF LOCATION LODE MINING CLAIM

Golden Pick LLC has located the KVE 5
Lode Mining Claim in the following quarter sections(s):



0227137

<u>1/4</u>	<u>Section</u>	<u>Township</u>	<u>Range</u>	<u>Meridian</u>
NE	4	21 NORTH	51 EAST	MDB&M
SE	4	21 NORTH	51 EAST	MDB&M

In Eureka County, Nevada, on the 10th day of February, 2014.

RECORDER'S STAMP

Name and mailing address of locator is: Golden Pick LLC
1595 Meadow Wood Lane, Suite 3
Reno, NV 89502

The Claim is approximately 1500 feet long and 600 feet wide, such that 1490 feet are claimed in an North direction and 10 feet in a South direction from the point of discovery (monument of location), at which the Notice of Location was posted, together with 300 feet on each side of the monument of location and center line of the Claim. The general course of the lode or vein is from the North to the South direction.

The number, location and markings on each corner monument are as follows:

	<u>Location</u>	<u>Markings</u>	<u>Description</u>
No. 1:	Northwest Corner	N.W. Corner KVE 5	2" x 2" x 4' wood post
No. 2:	Northeast Corner	N.E. Corner KVE 5	2" x 2" x 4' wood post
No. 3:	Southeast Corner	S.E. Corner KVE 5	2" x 2" x 4' wood post
No. 4:	Southwest Corner	S.W. Corner KVE 5	2" x 2" x 4' wood post

As erected on the ground, each corner monument is marked as described above by scribed metal tags.

The work of location consisted of making a claim map as provided in NRS 517.040. The tie from the claim block to a fixed point is depicted on the location map included with this filing.

Dated: March 24, 2014

By: H. H. Tonking
H. H. Tonking, as Agent for Locator

Recorded at the request of and when recorded return to:

Golden Pick LLC
1595 Meadow Wood Lane, Suite 3
Reno, NV 89502

The undersigned affirms this document contains no personal
Information of any person

CERTIFICATE OF LOCATION LODE MINING CLAIM



0227138

Golden Pick LLC has located the KVE 6
Lode Mining Claim in the following quarter sections(s):

<u>1/4</u>	<u>Section</u>	<u>Township</u>	<u>Range</u>	<u>Meridian</u>
<u>SE</u>	<u>4</u>	<u>21 NORTH</u>	<u>51 EAST</u>	<u>MDB&M</u>
_____	_____	_____	_____	_____
_____	_____	_____	_____	_____
_____	_____	_____	_____	_____

In Eureka County, Nevada, on the 10th day of February, 2014.

RECORDER'S STAMP

Name and mailing address of locator is: Golden Pick LLC
1595 Meadow Wood Lane, Suite 3
Reno, NV 89502

The Claim is approximately 1500 feet long and 600 feet wide, such that 10 feet are claimed in an North direction and 1490 feet in a South direction from the point of discovery (monument of location), at which the Notice of Location was posted, together with 300 feet on each side of the monument of location and center line of the Claim. The general course of the lode or vein is from the North to the South direction.

The number, location and markings on each corner monument are as follows:

	<u>Location</u>	<u>Markings</u>	<u>Description</u>
No. 1:	Northwest Corner	N.W. Corner KVE 6	2" x 2" x 4' wood post
No. 2:	Northeast Corner	N.E. Corner KVE 6	2" x 2" x 4' wood post
No. 3:	Southeast Corner	S.E. Corner KVE 6	2" x 2" x 4' wood post
No. 4:	Southwest Corner	S.W. Corner KVE 6	2" x 2" x 4' wood post

As erected on the ground, each corner monument is marked as described above by scribed metal tags.

The work of location consisted of making a claim map as provided in NRS 517.040. The tie from the claim block to a fixed point is depicted on the location map included with this filing.

Dated: March 24, 2014

By: H. H. Tonking
H. H. Tonking, as Agent for Locator

Official Record

Recording requested By
GOLDEN PICK LLC

Eureka County - NV
Mike Rebaleati - Recorder

Fee: \$22.50 Page 1 of 1
RPT Recorded By: LLH
Book- 564 Page- 0222

Recorded at the request of and when recorded return to:
Golden Pick LLC

1595 Meadow Wood Lane, Suite 3

Reno, NV 89502

The undersigned affirms this document contains no personal
Information of any person

CERTIFICATE OF LOCATION LODE MINING CLAIM

Golden Pick LLC has located the KVE 7
Lode Mining Claim in the following quarter sections(s):



<u>1/4</u>	<u>Section</u>	<u>Township</u>	<u>Range</u>	<u>Meridian</u>
NE	4	21 NORTH	51 EAST	MDB&M
SE	4	21 NORTH	51 EAST	MDB&M
NW	3	21 NORTH	51 EAST	MDB&M
SW	3	21 NORTH	51 EAST	MDB&M

In Eureka County, Nevada, on the 10th day of February, 2014.

RECORDER'S STAMP

Name and mailing address of locator is: Golden Pick LLC
1595 Meadow Wood Lane, Suite 3
Reno, NV 89502

The Claim is approximately 1500 feet long and 600 feet wide, such that 1490 feet are claimed in an North direction and 10 feet in a South direction from the point of discovery (monument of location), at which the Notice of Location was posted, together with 300 feet on each side of the monument of location and center line of the Claim. The general course of the lode or vein is from the North to the South direction.


The number, location and markings on each corner monument are as follows:

<u>No.</u>	<u>Location</u>	<u>Markings</u>	<u>Description</u>
No. 1:	Northwest Corner	N.W. Corner KVE 7	2" x 2" x 4' wood post
No. 2:	Northeast Corner	N.E. Corner KVE 7	2" x 2" x 4' wood post
No. 3:	Southeast Corner	S.E. Corner KVE 7	2" x 2" x 4' wood post
No. 4:	Southwest Corner	S.W. Corner KVE 7	2" x 2" x 4' wood post

As erected on the ground, each corner monument is marked as described above by scribed metal tags.

The work of location consisted of making a claim map as provided in NRS 517.040. The tie from the claim block to a fixed point is depicted on the location map included with this filing.

Dated: March 24, 2014

By: 
H. H. Tonking, as Agent for Locator

Official Record

Recording requested By
GOLDEN PICK LLC

Eureka County - NV

Mike Rebaleati - Recorder

Fee \$22.50

Page 1 of 1

RPTT

Recorded By LLH

Book- 564 Page- 0223

Recorded at the request of and when recorded return to:

Golden Pick LLC
1595 Meadow Wood Lane, Suite 3
Reno, NV 89502

The undersigned affirms this document contains no personal information of any person

CERTIFICATE OF LOCATION LODE MINING CLAIM

Golden Pick LLC has located the KVE 8 Lode Mining Claim in the following quarter sections(s):



0227140

<u>1/4</u>	<u>Section</u>	<u>Township</u>	<u>Range</u>	<u>Meridian</u>
SE	4	21 NORTH	51 EAST	MDB&M
SW	3	21 NORTH	51 EAST	MDB&M
NE	9	21 NORTH	51 EAST	MDB&M
NW	10	21 NORTH	51 EAST	MDB&M

In Eureka County, Nevada, on the 10th day of February, 2014.

RECORDER'S STAMP

Name and mailing address of locator is: Golden Pick LLC
1595 Meadow Wood Lane, Suite 3
Reno, NV 89502

The Claim is approximately 1500 feet long and 600 feet wide, such that 10 feet are claimed in an North direction and 1490 feet in a South direction from the point of discovery (monument of location), at which the Notice of Location was posted, together with 300 feet on each side of the monument of location and center line of the Claim. The general course of the lode or vein is from the North to the South direction.


The number, location and markings on each corner monument are as follows:

	<u>Location</u>	<u>Markings</u>	<u>Description</u>
No. 1:	Northwest Corner	N.W. Corner KVE 8	2" x 2" x 4' wood post
No. 2:	Northeast Corner	N.E. Corner KVE 8	2" x 2" x 4' wood post
No. 3:	Southeast Corner	S.E. Corner KVE 8	2" x 2" x 4' wood post
No. 4:	Southwest Corner	S.W. Corner KVE 8	2" x 2" x 4' wood post

As erected on the ground, each corner monument is marked as described above by scribed metal tags.

The work of location consisted of making a claim map as provided in NRS 517.040. The tie from the claim block to a fixed point is depicted on the location map included with this filing.

Dated: March 24, 2014

By: 
H.H. Tonking, as Agent for Locator

Recorded at the request of and when recorded return to:
Golden Pick LLC

1595 Meadow Wood Lane, Suite 3
Reno, NV 89502

The undersigned affirms this document contains no personal
Information of any person

CERTIFICATE OF LOCATION LODE MINING CLAIM

Golden Pick LLC has located the KVE 9
Lode Mining Claim in the following quarter sections(s):

<u>1/4</u>	<u>Section</u>	<u>Township</u>	<u>Range</u>	<u>Meridian</u>
NW	3	21 NORTH	51 EAST	MDB&M
SW	3	21 NORTH	51 EAST	MDB&M



In Eureka County, Nevada, on the 10th day of February, 2014.

RECORDER'S STAMP

Name and mailing address of locator is: Golden Pick LLC
1595 Meadow Wood Lane, Suite 3
Reno, NV 89502

The Claim is approximately 1500 feet long and 600 feet wide, such that 1490 feet are claimed in an North direction and 10 feet in a South direction from the point of discovery (monument of location), at which the Notice of Location was posted, together with 300 feet on each side of the monument of location and center line of the Claim. The general course of the lode or vein is from the North to the South direction.

The number, location and markings on each corner monument are as follows:

<u>Location</u>	<u>Markings</u>	<u>Description</u>
No. 1: Northwest Corner	N.W. Corner KVE 9	2" x 2" x 4' wood post
No. 2: Northeast Corner	N.E. Corner KVE 9	2" x 2" x 4' wood post
No. 3: Southeast Corner	S.E. Corner KVE 9	2" x 2" x 4' wood post
No. 4: Southwest Corner	S.W. Corner KVE 9	2" x 2" x 4' wood post

As erected on the ground, each corner monument is marked as described above by scribed metal tags.

The work of location consisted of making a claim map as provided in NRS 517.040. The tie from the claim block to a fixed point is depicted on the location map included with this filing.

Dated: March 24, 2014

By: [Signature]
H. H. Tonking, as Agent for Locator

Recorded at the request of and when recorded return to:

Golden Pick LLC
1595 Meadow Wood Lane, Suite 3
Reno, NV 89502

The undersigned affirms this document contains no personal information of any person

CERTIFICATE OF LOCATION LODE MINING CLAIM

Golden Pick LLC has located the KVE 10
Lode Mining Claim in the following quarter sections(s):



<u>1/4</u>	<u>Section</u>	<u>Township</u>	<u>Range</u>	<u>Meridian</u>
<u>SW</u>	<u>3</u>	<u>21 NORTH</u>	<u>51 EAST</u>	<u>MDB&M</u>
<u>NW</u>	<u>10</u>	<u>21 NORTH</u>	<u>51 EAST</u>	<u>MDB&M</u>

In Eureka County, Nevada, on the 10th day of February, 2014.

RECORDER'S STAMP

Name and mailing address of locator is: Golden Pick LLC
1595 Meadow Wood Lane, Suite 3
Reno, NV 89502

The Claim is approximately 1500 feet long and 600 feet wide, such that 10 feet are claimed in an North direction and 1490 feet in a South direction from the point of discovery (monument of location), at which the Notice of Location was posted, together with 300 feet on each side of the monument of location and center line of the Claim. The general course of the lode or vein is from the North to the South direction.

The number, location and markings on each corner monument are as follows:

<u>No.</u>	<u>Location</u>	<u>Markings</u>	<u>Description</u>
No. 1:	Northwest Corner	N.W. Corner KVE 10	2" x 2" x 4' wood post
No. 2:	Northeast Corner	N.E. Corner KVE 10	2" x 2" x 4' wood post
No. 3:	Southeast Corner	S.E. Corner KVE 10	2" x 2" x 4' wood post
No. 4:	Southwest Corner	S.W. Corner KVE 10	2" x 2" x 4' wood post

As erected on the ground, each corner monument is marked as described above by scribed metal tags.

The work of location consisted of making a claim map as provided in NRS 517.040. The tie from the claim block to a fixed point is depicted on the location map included with this filing.

Dated: March 24, 2014

By: H. H. Tonking
H. H. Tonking, as Agent for Locator

Recorded at the request of and when recorded return to:
Golden Pick LLC
1595 Meadow Wood Lane, Suite 3
Reno, NV 89502

The undersigned affirms this document contains no personal
Information of any person



0227143

CERTIFICATE OF LOCATION LODE MINING CLAIM

Golden Pick LLC has located the KVE 11
Lode Mining Claim in the following quarter sections(s):

<u>1/4</u>	<u>Section</u>	<u>Township</u>	<u>Range</u>	<u>Meridian</u>
NW	3	21 NORTH	51 EAST	MDB&M
SW	3	21 NORTH	51 EAST	MDB&M

In Eureka County, Nevada, on the 10th day of February, 2014.

RECORDER'S STAMP

Name and mailing address of locator is: Golden Pick LLC
1595 Meadow Wood Lane, Suite 3
Reno, NV 89502

The Claim is approximately 1500 feet long and 600 feet wide, such that 1490 feet are claimed in an North direction and 10 feet in a South direction from the point of discovery (monument of location), at which the Notice of Location was posted, together with 300 feet on each side of the monument of location and center line of the Claim. The general course of the lode or vein is from the North to the South direction.

The number, location and markings on each corner monument are as follows:

	<u>Location</u>	<u>Markings</u>	<u>Description</u>
No. 1:	Northwest Corner	N.W. Corner KVE 11	2" x 2" x 4' wood post
No. 2:	Northeast Corner	N.E. Corner KVE 11	2" x 2" x 4' wood post
No. 3:	Southeast Corner	S.E. Corner KVE 11	2" x 2" x 4' wood post
No. 4:	Southwest Corner	S.W. Corner KVE 11	2" x 2" x 4' wood post

As erected on the ground, each corner monument is marked as described above by scribed metal tags.

The work of location consisted of making a claim map as provided in NRS 517.040. The tie from the claim block to a fixed point is depicted on the location map included with this filing.

Dated: March 24, 2014

By: H. H. Fenking
H. H. Fenking, as Agent for Locator

Recorded at the request of and when recorded return to:

Golden Pick LLC
1595 Meadow Wood Lane, Suite 3
Reno, NV 89502

The undersigned affirms this document contains no personal information of any person

CERTIFICATE OF LOCATION LODE MINING CLAIM



Golden Pick LLC has located the KVE 12 Lode Mining Claim in the following quarter section(s):

<u>1/4</u>	<u>Section</u>	<u>Township</u>	<u>Range</u>	<u>Meridian</u>
SW	3	21 NORTH	51 EAST	MDB&M
NW	10	21 NORTH	51 EAST	MDB&M

In Eureka County, Nevada, on the 10th day of February, 2014.

RECORDER'S STAMP

Name and mailing address of locator is: Golden Pick LLC
1595 Meadow Wood Lane, Suite 3
Reno, NV 89502

The Claim is approximately 1500 feet long and 600 feet wide, such that 10 feet are claimed in an North direction and 1490 feet in a South direction from the point of discovery (monument of location), at which the Notice of Location was posted, together with 300 feet on each side of the monument of location and center line of the Claim. The general course of the lode or vein is from the North to the South direction.

The number, location and markings on each corner monument are as follows:

	<u>Location</u>	<u>Markings</u>	<u>Description</u>
No. 1:	Northwest Corner	N.W. Corner KVE 12	2" x 2" x 4' wood post
No. 2:	Northeast Corner	N.E. Corner KVE 12	2" x 2" x 4' wood post
No. 3:	Southeast Corner	S.E. Corner KVE 12	2" x 2" x 4' wood post
No. 4:	Southwest Corner	S.W. Corner KVE 12	2" x 2" x 4' wood post

As erected on the ground, each corner monument is marked as described above by scribed metal tags.

The work of location consisted of making a claim map as provided in NRS 517.040. The tie from the claim block to a fixed point is depicted on the location map included with this filing.

Dated: March 24, 2014

By: [Signature]
H. H. Tonking, as Agent for Locator

Recorded at the request of and when recorded return to:
Golden Pick LLC

1595 Meadow Wood Lane, Suite 3
Reno, NV 89502

The undersigned affirms this document contains no personal
Information of any person

CERTIFICATE OF LOCATION LODE MINING CLAIM

Golden Pick LLC has located the KVE 13
Lode Mining Claim in the following quarter section(s):



<u>1/4</u>	<u>Section</u>	<u>Township</u>	<u>Range</u>	<u>Meridian</u>
NE	9	21 NORTH	51 EAST	MDB&M
_____	_____	_____	_____	_____
_____	_____	_____	_____	_____
_____	_____	_____	_____	_____

In Eureka County, Nevada, on the 9th day of February, 2014.

RECORDER'S STAMP

Name and mailing address of locator is: Golden Pick LLC
1595 Meadow Wood Lane, Suite 3
Reno, NV 89502

The Claim is approximately 1500 feet long and 600 feet wide, such that 1490 feet are claimed in an North direction and 10 feet in a South direction from the point of discovery (monument of location), at which the Notice of Location was posted, together with 300 feet on each side of the monument of location and center line of the Claim. The general course of the lode or vein is from the North to the South direction.

The number, location and markings on each corner monument are as follows:

	<u>Location</u>	<u>Markings</u>	<u>Description</u>
No. 1:	Northwest Corner	N.W. Corner KVE 13	2" x 2" x 4' wood post
No. 2:	Northeast Corner	N.E. Corner KVE 13	2" x 2" x 4' wood post
No. 3:	Southeast Corner	S.E. Corner KVE 13	2" x 2" x 4' wood post
No. 4:	Southwest Corner	S.W. Corner KVE 13	2" x 2" x 4' wood post

As erected on the ground, each corner monument is marked as described above by scribed metal tags.

The work of location consisted of making a claim map as provided in NRS 517.040. The tie from the claim block to a fixed point is depicted on the location map included with this filing.

Dated: March 24, 2014

By: [Signature]
H. H. Tonking, as Agent for Locator

Official Record

Recording requested By
GOLDEN PICK LLC

Eureka County - NV

Mike Rebaleati - Recorder

Fee: \$22.50

Page 1 of 1

RPTT:

Recorded By: LLH

Book- 564 Page- 0229

Recorded at the request of and when recorded return to:
Golden Pick LLC

1595 Meadow Wood Lane, Suite 3
Reno, NV 89502

The undersigned affirms this document contains no personal
Information of any person

CERTIFICATE OF LOCATION LODE MINING CLAIM



Golden Pick LLC has located the KVE 14
Lode Mining Claim in the following quarter sections(s):

<u>1/4</u>	<u>Section</u>	<u>Township</u>	<u>Range</u>	<u>Meridian</u>
NE	9	21 NORTH	51 EAST	MDB&M
SE	9	21 NORTH	51 EAST	MDB&M

In Eureka County, Nevada, on the 9th day of February, 2014.

RECORDER'S STAMP

Name and mailing address of locator is: Golden Pick LLC
1595 Meadow Wood Lane, Suite 3
Reno, NV 89502

The Claim is approximately 1500 feet long and 600 feet wide, such that 10 feet are claimed in an North direction and 1490 feet in a South direction from the point of discovery (monument of location), at which the Notice of Location was posted, together with 300 feet on each side of the monument of location and center line of the Claim. The general course of the lode or vein is from the North to the South direction.

The number, location and markings on each corner monument are as follows:

	<u>Location</u>	<u>Markings</u>	<u>Description</u>
No. 1:	Northwest Corner	N.W. Corner KVE 14	2" x 2" x 4' wood post
No. 2:	Northeast Corner	N.E. Corner KVE 14	2" x 2" x 4' wood post
No. 3:	Southeast Corner	S.E. Corner KVE 14	2" x 2" x 4' wood post
No. 4:	Southwest Corner	S.W. Corner KVE 14	2" x 2" x 4' wood post

As erected on the ground, each corner monument is marked as described above by scribed metal tags.

The work of location consisted of making a claim map as provided in NRS 517.040. The tie from the claim block to a fixed point is depicted on the location map included with this filing.

Dated: March 24, 2014

By: H. H. Tenking
H. H. Tenking, as Agent for Locator

Recorded at the request of and when recorded return to:
Golden Pick LLC
1595 Meadow Wood Lane, Suite 3
Reno, NV 89502
The undersigned affirms this document contains no personal
Information of any person



CERTIFICATE OF LOCATION LODE MINING CLAIM

Golden Pick LLC has located the KVE 15
Lode Mining Claim in the following quarter sections(s):

<u>1/4</u>	<u>Section</u>	<u>Township</u>	<u>Range</u>	<u>Meridian</u>
NE	9	21 NORTH	51 EAST	MDB&M
NW	10	21 NORTH	51 EAST	MDB&M

In Eureka County, Nevada, on the 9th day of February, 2014.

RECORDER'S STAMP

Name and mailing address of locator is: Golden Pick LLC
1595 Meadow Wood Lane, Suite 3
Reno, NV 89502

The Claim is approximately 1500 feet long and 600 feet wide, such that 1490 feet are claimed in am North direction and 10 feet in a South direction from the point of discovery (monument of location), at which the Notice of Location was posted, together with 300 feet on each side of the monument of location and center line of the Claim. The general course of the lode or vein is from the North to the South direction.

The number, location and markings on each corner monument are as follows:

<u>No.</u>	<u>Location</u>	<u>Markings</u>	<u>Description</u>
No. 1:	Northwest Corner	N.W. Corner KVE 15	2" x 2" x 4' wood post
No. 2:	Northeast Corner	N.E. Corner KVE 15	2" x 2" x 4' wood post
No. 3:	Southeast Corner	S.E. Corner KVE 15	2" x 2" x 4' wood post
No. 4:	Southwest Corner	S.W. Corner KVE 15	2" x 2" x 4' wood post

As erected on the ground, each corner monument is marked as described above by scribed metal tags.

The work of location consisted of making a claim map as provided in NRS 517.040. The tie from the claim block to a fixed point is depicted on the location map included with this filing.

Dated: March 24, 2014

By: [Signature]
H. H. Tonking, as Agent for Locator

Official Record

Recording requested by
GOLDEN PICK LLC

Eureka County - NV
Mike Rebaleati - Recorder

Fee \$22.50 Page 1 of 1
RPT: Recorded By LLH
Book- 564 Page- 0231

Recorded at the request of and when recorded return to:
Golden Pick LLC

1595 Meadow Wood Lane, Suite 3
Reno, NV 89502

The undersigned affirms this document contains no personal
Information of any person

CERTIFICATE OF LOCATION LODE MINING CLAIM



Golden Pick LLC has located the KVE 16
Lode Mining Claim in the following quarter sections(s):

<u>1/4</u>	<u>Section</u>	<u>Township</u>	<u>Range</u>	<u>Meridian</u>
NE	9	21 NORTH	51 EAST	MDB&M
SE	9	21 NORTH	51 EAST	MDB&M
NW	10	21 NORTH	51 EAST	MDB&M
SW	10	21 NORTH	51 EAST	MDB&M

In Eureka County, Nevada, on the 9th day of February, 2014.

RECORDER'S STAMP

Name and mailing address of locator is: Golden Pick LLC
1595 Meadow Wood Lane, Suite 3
Reno, NV 89502

The Claim is approximately 1500 feet long and 600 feet wide, such that 10 feet are claimed in an North direction and 1490 feet in a South direction from the point of discovery (monument of location), at which the Notice of Location was posted, together with 300 feet on each side of the monument of location and center line of the Claim. The general course of the lode or vein is from the North to the South direction.

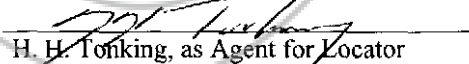
The number, location and markings on each corner monument are as follows:

	<u>Location</u>	<u>Markings</u>	<u>Description</u>
No. 1:	Northwest Corner	N.W. Corner KVE 16	2" x 2" x 4' wood post
No. 2:	Northeast Corner	N.E. Corner KVE 16	2" x 2" x 4' wood post
No. 3:	Southeast Corner	S.E. Corner KVE 16	2" x 2" x 4' wood post
No. 4:	Southwest Corner	S.W. Corner KVE 16	2" x 2" x 4' wood post

As erected on the ground, each corner monument is marked as described above by scribed metal tags.

The work of location consisted of making a claim map as provided in NRS 517.040. The tie from the claim block to a fixed point is depicted on the location map included with this filing.

Dated: March 24, 2014

By: 
H. H. Tonking, as Agent for Locator

Official Record

Recording requested By
GOLDEN PICK LLC

Eureka County - NV
Mike Rebaleati - Recorder

Fee: \$22.50

Page 1 of 1

RPTT:

Recorded By: LLH

Book- 564 Page- 0232

Recorded at the request of and when recorded return to:
Golden Pick LLC

1595 Meadow Wood Lane, Suite 3
Reno, NV 89502

The undersigned affirms this document contains no personal
Information of any person

CERTIFICATE OF LOCATION LODE MINING CLAIM

Golden Pick LLC has located the KVE 17
Lode Mining Claim in the following quarter section(s):

<u>1/4</u>	<u>Section</u>	<u>Township</u>	<u>Range</u>	<u>Meridian</u>
NW	10	21 NORTH	51 EAST	MDB&M
_____	_____	_____	_____	_____
_____	_____	_____	_____	_____



In Eureka County, Nevada, on the 9th day of February, 2014.

RECORDER'S STAMP

Name and mailing address of locator is: Golden Pick LLC
1595 Meadow Wood Lane, Suite 3
Reno, NV 89502

The Claim is approximately 1500 feet long and 600 feet wide, such that 1490 feet are claimed in an North direction and 10 feet in a South direction from the point of discovery (monument of location), at which the Notice of Location was posted, together with 300 feet on each side of the monument of location and center line of the Claim. The general course of the lode or vein is from the North to the South direction.

The number, location and markings on each corner monument are as follows:

<u>No.</u>	<u>Location</u>	<u>Markings</u>	<u>Description</u>
No. 1:	Northwest Corner	N.W. Corner KVE 17	2" x 2" x 4' wood post
No. 2:	Northeast Corner	N.E. Corner KVE 17	2" x 2" x 4' wood post
No. 3:	Southeast Corner	S.E. Corner KVE 17	2" x 2" x 4' wood post
No. 4:	Southwest Corner	S.W. Corner KVE 17	2" x 2" x 4' wood post

As erected on the ground, each corner monument is marked as described above by scribed metal tags.

The work of location consisted of making a claim map as provided in NRS 517.040. The tie from the claim block to a fixed point is depicted on the location map included with this filing.

Dated: March 24, 2014

By: [Signature]
H. H. Tonking, as Agent for Locator

Official Record

Recording requested By
GOLDEN PICK LLC

Eureka County - NV

Mike Rebaleati - Recorder

Fee: \$22.50

Page 1 of 1

RPTT:

Recorded By LLH

Book- 564 Page-

0233

Recorded at the request of and when recorded return to:

Golden Pick LLC

1595 Meadow Wood Lane, Suite 3

Reno, NV 89502

The undersigned affirms this document contains no personal information of any person

CERTIFICATE OF LOCATION LODE MINING CLAIM

Golden Pick LLC has located the KVE 18

Lode Mining Claim in the following quarter sections(s):

<u>1/4</u>	<u>Section</u>	<u>Township</u>	<u>Range</u>	<u>Meridian</u>
NW	10	21 NORTH	51 EAST	MDB&M
SW	10	21 NORTH	51 EAST	MDB&M



In Eureka County, Nevada, on the 9th day of February, 2014.

RECORDER'S STAMP

Name and mailing address of locator is: Golden Pick LLC
1595 Meadow Wood Lane, Suite 3
Reno, NV 89502

The Claim is approximately 1500 feet long and 600 feet wide, such that 10 feet are claimed in an North direction and 1490 feet in a South direction from the point of discovery (monument of location), at which the Notice of Location was posted, together with 300 feet on each side of the monument of location and center line of the Claim. The general course of the lode or vein is from the North to the South direction.

The number, location and markings on each corner monument are as follows:

<u>No.</u>	<u>Location</u>	<u>Markings</u>	<u>Description</u>
No. 1:	Northwest Corner	N.W. Corner KVE 18	2" x 2" x 4' wood post
No. 2:	Northeast Corner	N.E. Corner KVE 18	2" x 2" x 4' wood post
No. 3:	Southeast Corner	S.E. Corner KVE 18	2" x 2" x 4' wood post
No. 4:	Southwest Corner	S.W. Corner KVE 18	2" x 2" x 4' wood post

As erected on the ground, each corner monument is marked as described above by scribed metal tags.

The work of location consisted of making a claim map as provided in NRS 517.040. The tie from the claim block to a fixed point is depicted on the location map included with this filing.

Dated: March 24, 2014

By: [Signature]
H. H. Tonking, as Agent for Locator

Official Record

Recording requested By
GOLDEN PICK LLC

Eureka County - NV
Mike Rebaleati - Recorder

Fee \$22.50

Page 1 of 1

RPTT:

Recorded By LLH

Book- 564 Page- 0234

Recorded at the request of and when recorded return to:
Golden Pick LLC

1595 Meadow Wood Lane, Suite 3

Reno, NV 89502

The undersigned affirms this document contains no personal
Information of any person

CERTIFICATE OF LOCATION LODE MINING CLAIM

Golden Pick LLC has located the KVE 19
Lode Mining Claim in the following quarter sections(s):



0227151

<u>1/4</u>	<u>Section</u>	<u>Township</u>	<u>Range</u>	<u>Meridian</u>
NW	10	21 NORTH	51 EAST	MDB&M
_____	_____	_____	_____	_____
_____	_____	_____	_____	_____
_____	_____	_____	_____	_____

In Eureka County, Nevada, on the 9th day of February, 2014.

RECORDER'S STAMP

Name and mailing address of locator is: Golden Pick LLC
1595 Meadow Wood Lane, Suite 3
Reno, NV 89502

The Claim is approximately 1500 feet long and 600 feet wide, such that 1490 feet are claimed in an North direction and 10 feet in a South direction from the point of discovery (monument of location), at which the Notice of Location was posted, together with 300 feet on each side of the monument of location and center line of the Claim. The general course of the lode or vein is from the North to the South direction.

The number, location and markings on each corner monument are as follows:

<u>No.</u>	<u>Location</u>	<u>Markings</u>	<u>Description</u>
No. 1:	Northwest Corner	N.W. Corner KVE 19	2" x 2" x 4' wood post
No. 2:	Northeast Corner	N.E. Corner KVE 19	2" x 2" x 4' wood post
No. 3:	Southeast Corner	S.E. Corner KVE 19	2" x 2" x 4' wood post
No. 4:	Southwest Corner	S.W. Corner KVE 19	2" x 2" x 4' wood post

As erected on the ground, each corner monument is marked as described above by scribed metal tags.

The work of location consisted of making a claim map as provided in NRS 517.040. The tie from the claim block to a fixed point is depicted on the location map included with this filing.

Dated: March 24, 2014

By: [Signature]
H. H. Ponking, as Agent for Locator

Official Record

Recording requested By
GOLDEN PICK LLC

Eureka County - NV

Mike Rebaleati - Recorder

Fee: \$22.50

Page 1 of 1

RPTT:

Recorded By: LLH

Book- 564 Page- 0235

Recorded at the request of and when recorded return to:
Golden Pick LLC
1595 Meadow Wood Lane, Suite 3
Reno, NV 89502

The undersigned affirms this document contains no personal
Information of any person



CERTIFICATE OF LOCATION LODE MINING CLAIM

Golden Pick LLC has located the KVE 20
Lode Mining Claim in the following quarter section(s):

<u>1/4</u>	<u>Section</u>	<u>Township</u>	<u>Range</u>	<u>Meridian</u>
NW	10	21 NORTH	51 EAST	MDB&M
SW	10	21 NORTH	51 EAST	MDB&M

In Eureka County, Nevada, on the 9th day of February, 2014.

RECORDER'S STAMP

Name and mailing address of locator is: Golden Pick LLC
1595 Meadow Wood Lane, Suite 3
Reno, NV 89502

The Claim is approximately 1500 feet long and 600 feet wide, such that 10 feet are claimed in an North direction and 1490 feet in a South direction from the point of discovery (monument of location), at which the Notice of Location was posted, together with 300 feet on each side of the monument of location and center line of the Claim. The general course of the lode or vein is from the North to the South direction.

The number, location and markings on each corner monument are as follows:

<u>No.</u>	<u>Location</u>	<u>Markings</u>	<u>Description</u>
No. 1:	Northwest Corner	N.W. Corner KVE 20	2" x 2" x 4' wood post
No. 2:	Northeast Corner	N.E. Corner KVE 20	2" x 2" x 4' wood post
No. 3:	Southeast Corner	S.E. Corner KVE 20	2" x 2" x 4' wood post
No. 4:	Southwest Corner	S.W. Corner KVE 20	2" x 2" x 4' wood post

As erected on the ground, each corner monument is marked as described above by scribed metal tags.

The work of location consisted of making a claim map as provided in NRS 517.040. The tie from the claim block to a fixed point is depicted on the location map included with this filing.

Dated: March 24, 2014

By: H. H. Tonking
H. H. Tonking, as Agent for Locator

Recorded at the request of and when recorded return to:
Golden Pick LLC

1595 Meadow Wood Lane, Suite 3
Reno, NV 89502

The undersigned affirms this document contains no personal
Information of any person

CERTIFICATE OF LOCATION LODE MINING CLAIM

Golden Pick LLC has located the KVE 21
Lode Mining Claim in the following quarter sections(s):



<u>1/4</u>	<u>Section</u>	<u>Township</u>	<u>Range</u>	<u>Meridian</u>
NW	10	21 NORTH	51 EAST	MDB&M
_____	_____	_____	_____	_____
_____	_____	_____	_____	_____
_____	_____	_____	_____	_____

In Eureka County, Nevada, on the 9th day of February, 2014.

RECORDER'S STAMP

Name and mailing address of locator is: Golden Pick LLC
1595 Meadow Wood Lane, Suite 3
Reno, NV 89502

The Claim is approximately 1500 feet long and 600 feet wide, such that 1490 feet are claimed in an North direction and 10 feet in a South direction from the point of discovery (monument of location), at which the Notice of Location was posted, together with 300 feet on each side of the monument of location and center line of the Claim. The general course of the lode or vein is from the North to the South direction.

The number, location and markings on each corner monument are as follows:

<u>No.</u>	<u>Location</u>	<u>Markings</u>	<u>Description</u>
No. 1:	Northwest Corner	N.W. Corner KVE 21	2" x 2" x 4' wood post
No. 2:	Northeast Corner	N.E. Corner KVE 21	2" x 2" x 4' wood post
No. 3:	Southeast Corner	S.E. Corner KVE 21	2" x 2" x 4' wood post
No. 4:	Southwest Corner	S.W. Corner KVE 21	2" x 2" x 4' wood post

As erected on the ground, each corner monument is marked as described above by scribed metal tags.

The work of location consisted of making a claim map as provided in NRS 517.040. The tie from the claim block to a fixed point is depicted on the location map included with this filing.

Dated: March 24, 2014

By: H. H. Tonking
H. H. Tonking, as Agent for Locator

Official Record
Recording requested By
GOLDEN PICK LLC

Eureka County - NV
Mike Rebaleati - Recorder
Fee: \$22.50 Page 1 of 1
RPTT: Recorded By LLH
Book- 564 Page- 0237

Recorded at the request of and when recorded return to:
Golden Pick LLC
1595 Meadow Wood Lane, Suite 3
Reno, NV 89502
The undersigned affirms this document contains no personal
Information of any person



CERTIFICATE OF LOCATION LODE MINING CLAIM

Golden Pick LLC has located the KVE 22
Lode Mining Claim in the following quarter sections(s):

<u>1/4</u>	<u>Section</u>	<u>Township</u>	<u>Range</u>	<u>Meridian</u>
NW	10	21 NORTH	51 EAST	MDB&M
SW	10	21 NORTH	51 EAST	MDB&M

In Eureka County, Nevada, on the 9th day of February, 2014.

RECORDER'S STAMP

Name and mailing address of locator is: Golden Pick LLC
1595 Meadow Wood Lane, Suite 3
Reno, NV 89502

The Claim is approximately 1500 feet long and 600 feet wide, such that 10 feet are claimed in an North direction and 1490 feet in a South direction from the point of discovery (monument of location), at which the Notice of Location was posted, together with 300 feet on each side of the monument of location and center line of the Claim. The general course of the lode or vein is from the North to the South direction.

The number, location and markings on each corner monument are as follows:

<u>No.</u>	<u>Location</u>	<u>Markings</u>	<u>Description</u>
No. 1:	Northwest Corner	N.W. Corner KVE 22	2" x 2" x 4' wood post
No. 2:	Northeast Corner	N.E. Corner KVE 22	2" x 2" x 4' wood post
No. 3:	Southeast Corner	S.E. Corner KVE 22	2" x 2" x 4' wood post
No. 4:	Southwest Corner	S.W. Corner KVE 22	2" x 2" x 4' wood post

As erected on the ground, each corner monument is marked as described above by scribed metal tags.

The work of location consisted of making a claim map as provided in NRS 517.040. The tie from the claim block to a fixed point is depicted on the location map included with this filing.

Dated: March 24, 2014

By: H. H. Tonking
H. H. Tonking, as Agent for Locator

Official Record

Recording requested By
GOLDEN PICK LLC

Eureka County - NV
Mike Rebaleati - Recorder

Fee \$22.50

Page 1 of 1

RPTT:

Recorded By: LLH

Book- 564 Page- 0238

Recorded at the request of and when recorded return to:
Golden Pick LLC
1595 Meadow Wood Lane, Suite 3
Reno, NV 89502

The undersigned affirms this document contains no personal
Information of any person



CERTIFICATE OF LOCATION LODE MINING CLAIM

Golden Pick LLC has located the KVE 23
Lode Mining Claim in the following quarter sections(s):

<u>1/4</u>	<u>Section</u>	<u>Township</u>	<u>Range</u>	<u>Meridian</u>
NW	10	21 NORTH	51 EAST	MDB&M
NE	10	21 NORTH	51 EAST	MDB&M

In Eureka County, Nevada, on the 9th day of February, 2014.

RECORDER'S STAMP

Name and mailing address of locator is: Golden Pick LLC
1595 Meadow Wood Lane, Suite 3
Reno, NV 89502

The Claim is approximately 1500 feet long and 600 feet wide, such that 1490 feet are claimed in an North direction and 10 feet in a South direction from the point of discovery (monument of location), at which the Notice of Location was posted, together with 300 feet on each side of the monument of location and center line of the Claim. The general course of the lode or vein is from the North to the South direction.

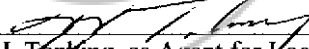
The number, location and markings on each corner monument are as follows:

	<u>Location</u>	<u>Markings</u>	<u>Description</u>
No. 1:	Northwest Corner	N.W. Corner KVE 23	2" x 2" x 4' wood post
No. 2:	Northeast Corner	N.E. Corner KVE 23	2" x 2" x 4' wood post
No. 3:	Southeast Corner	S.E. Corner KVE 23	2" x 2" x 4' wood post
No. 4:	Southwest Corner	S.W. Corner KVE 23	2" x 2" x 4' wood post

As erected on the ground, each corner monument is marked as described above by scribed metal tags.

The work of location consisted of making a claim map as provided in NRS 517.040. The tie from the claim block to a fixed point is depicted on the location map included with this filing.

Dated: March 24, 2014

By: 
H. H. Tonking, as Agent for Locator

Recorded at the request of and when recorded return to:
Golden Pick LLC

1595 Meadow Wood Lane, Suite 3
Reno, NV 89502

The undersigned affirms this document contains no personal
Information of any person

CERTIFICATE OF LOCATION LODE MINING CLAIM

Golden Pick LLC has located the KVE 24
Lode Mining Claim in the following quarter sections(s):



<u>1/4</u>	<u>Section</u>	<u>Township</u>	<u>Range</u>	<u>Meridian</u>
NW	10	21 NORTH	51 EAST	MDB&M
NE	10	21 NORTH	51 EAST	MDB&M
SW	10	21 NORTH	51 EAST	MDB&M
SE	10	21 NORTH	51 EAST	MDB&M

In Eureka County, Nevada, on the 9th day of February, 2014.

RECORDER'S STAMP

Name and mailing address of locator is: Golden Pick LLC
1595 Meadow Wood Lane, Suite 3
Reno, NV 89502

The Claim is approximately 1500 feet long and 600 feet wide, such that 10 feet are claimed in am North direction and 1490 feet in a South direction from the point of discovery (monument of location), at which the Notice of Location was posted, together with 300 feet on each side of the monument of location and center line of the Claim. The general course of the lode or vein is from the North to the South direction.


The number, location and markings on each corner monument are as follows:

	<u>Location</u>	<u>Markings</u>	<u>Description</u>
No. 1:	Northwest Corner	N.W. Corner KVE 24	2" x 2" x 4' wood post
No. 2:	Northeast Corner	N.E. Corner KVE 24	2" x 2" x 4' wood post
No. 3:	Southeast Corner	S.E. Corner KVE 24	2" x 2" x 4' wood post
No. 4:	Southwest Corner	S.W. Corner KVE 24	2" x 2" x 4' wood post

As erected on the ground, each corner monument is marked as described above by scribed metal tags.

The work of location consisted of making a claim map as provided in NRS 517.040. The tie from the claim block to a fixed point is depicted on the location map included with this filing.

Dated: March 24, 2014

By: 
H. H. Tonking, as Agent for Locator

Official Record

Recording requested By
GOLDEN PICK LLC

Eureka County - NV

Mike Rebaleati - Recorder

Fee: \$22.50

Page 1 of 1

RPTT:

Recorded By: LLH

Book- 564 Page- 0240

Recorded at the request of and when recorded return to:
Golden Pick LLC

1595 Meadow Wood Lane, Suite 3
Reno, NV 89502

The undersigned affirms this document contains no personal
Information of any person

CERTIFICATE OF LOCATION LODE MINING CLAIM

Golden Pick LLC has located the KVE 25
Lode Mining Claim in the following quarter sections(s):

<u>1/4</u>	<u>Section</u>	<u>Township</u>	<u>Range</u>	<u>Meridian</u>
NE	10	21 NORTH	51 EAST	MDB&M
_____	_____	_____	_____	_____
_____	_____	_____	_____	_____
_____	_____	_____	_____	_____



In Eureka County, Nevada, on the 9th day of February, 2014.

RECORDER'S STAMP

Name and mailing address of locator is: Golden Pick LLC
1595 Meadow Wood Lane, Suite 3
Reno, NV 89502

The Claim is approximately 1500 feet long and 600 feet wide, such that 1490 feet are claimed in an North direction and 10 feet in a South direction from the point of discovery (monument of location), at which the Notice of Location was posted, together with 300 feet on each side of the monument of location and center line of the Claim. The general course of the lode or vein is from the North to the South direction.

The number, location and markings on each corner monument are as follows:

<u>No.</u>	<u>Location</u>	<u>Markings</u>	<u>Description</u>
No. 1:	Northwest Corner	N.W. Corner KVE 25	2" x 2" x 4' wood post
No. 2:	Northeast Corner	N.E. Corner KVE 25	2" x 2" x 4' wood post
No. 3:	Southeast Corner	S.E. Corner KVE 25	2" x 2" x 4' wood post
No. 4:	Southwest Corner	S.W. Corner KVE 25	2" x 2" x 4' wood post

As erected on the ground, each corner monument is marked as described above by scribed metal tags.

The work of location consisted of making a claim map as provided in NRS 517.040. The tie from the claim block to a fixed point is depicted on the location map included with this filing.

Dated: March 24, 2014

By: [Signature]
H. H. Tonking, as Agent for Locator

Recorded at the request of and when recorded return to:
Golden Pick LLC
1595 Meadow Wood Lane, Suite 3
Reno, NV 89502
The undersigned affirms this document contains no personal
Information of any person

CERTIFICATE OF LOCATION LODE MINING CLAIM



Golden Pick LLC has located the KVE 26
Lode Mining Claim in the following quarter sections(s):

<u>1/4</u>	<u>Section</u>	<u>Township</u>	<u>Range</u>	<u>Meridian</u>
NE	10	21 NORTH	51 EAST	MDB&M
SE	10	21 NORTH	51 EAST	MDB&M

In Eureka County, Nevada, on the 9th day of February, 2014.

RECORDER'S STAMP

Name and mailing address of locator is: Golden Pick LLC
1595 Meadow Wood Lane, Suite 3
Reno, NV 89502

The Claim is approximately 1500 feet long and 600 feet wide, such that 10 feet are claimed in an North direction and 1490 feet in a South direction from the point of discovery (monument of location), at which the Notice of Location was posted, together with 300 feet on each side of the monument of location and center line of the Claim. The general course of the lode or vein is from the North to the South direction.

The number, location and markings on each corner monument are as follows:

<u>No.</u>	<u>Location</u>	<u>Markings</u>	<u>Description</u>
No. 1:	Northwest Corner	N.W. Corner KVE 26	2" x 2" x 4' wood post
No. 2:	Northeast Corner	N.E. Corner KVE 26	2" x 2" x 4' wood post
No. 3:	Southeast Corner	S.E. Corner KVE 26	2" x 2" x 4' wood post
No. 4:	Southwest Corner	S.W. Corner KVE 26	2" x 2" x 4' wood post

As erected on the ground, each corner monument is marked as described above by scribed metal tags.

The work of location consisted of making a claim map as provided in NRS 517.040. The tie from the claim block to a fixed point is depicted on the location map included with this filing.

Dated: March 24, 2014

By: H. H. Tonking
H. H. Tonking, as Agent for Locator

Recorded at the request of and when recorded return to:

Golden Pick LLC
1595 Meadow Wood Lane, Suite 3
Reno, NV 89502

The undersigned affirms this document contains no personal information of any person



CERTIFICATE OF LOCATION LODE MINING CLAIM

Golden Pick LLC has located the KVE 27
Lode Mining Claim in the following quarter sections(s):

<u>1/4</u>	<u>Section</u>	<u>Township</u>	<u>Range</u>	<u>Meridian</u>
SE	9	21 NORTH	51 EAST	MDB&M
SW	10	21 NORTH	51 EAST	MDB&M

In Eureka County, Nevada, on the 9th day of February, 2014.

RECORDER'S STAMP

Name and mailing address of locator is: Golden Pick LLC
1595 Meadow Wood Lane, Suite 3
Reno, NV 89502

The Claim is approximately 1500 feet long and 600 feet wide, such that 10 feet are claimed in an North direction and 1490 feet in a South direction from the point of discovery (monument of location), at which the Notice of Location was posted, together with 300 feet on each side of the monument of location and center line of the Claim. The general course of the lode or vein is from the North to the South direction.

The number, location and markings on each corner monument are as follows:

<u>No.</u>	<u>Location</u>	<u>Markings</u>	<u>Description</u>
No. 1:	Northwest Corner	N.W. Corner KVE 27	2" x 2" x 4' wood post
No. 2:	Northeast Corner	N.E. Corner KVE 27	2" x 2" x 4' wood post
No. 3:	Southeast Corner	S.E. Corner KVE 27	2" x 2" x 4' wood post
No. 4:	Southwest Corner	S.W. Corner KVE 27	2" x 2" x 4' wood post

As erected on the ground, each corner monument is marked as described above by scribed metal tags.

The work of location consisted of making a claim map as provided in NRS 517.040. The tie from the claim block to a fixed point is depicted on the location map included with this filing.

Dated: March 24, 2014

By: [Signature]
H. H. Tonking, as Agent for Locator

Official Record

Recording requested By
GOLDEN PICK LLC

Eureka County - NV

Mike Rebaleati - Recorder

Fee \$22.50

Page 1 of 1

RPTT

Recorded By: LLH

Book- 564 Page- 0243

Recorded at the request of and when recorded return to:

Golden Pick LLC
1595 Meadow Wood Lane, Suite 3
Reno, NV 89502

The undersigned affirms this document contains no personal information of any person

CERTIFICATE OF LOCATION LODE MINING CLAIM



0227160

Golden Pick LLC has located the KVE 28 Lode Mining Claim in the following quarter sections(s):

<u>1/4</u>	<u>Section</u>	<u>Township</u>	<u>Range</u>	<u>Meridian</u>
SW	10	21 NORTH	51 EAST	MDB&M
NW	15	21 NORTH	51 EAST	MDB&M

In Eureka County, Nevada, on the 8th day of February, 2014.

RECORDER'S STAMP

Name and mailing address of locator is: Golden Pick LLC
1595 Meadow Wood Lane, Suite 3
Reno, NV 89502

The Claim is approximately 1500 feet long and 600 feet wide, such that 10 feet are claimed in an North direction and 1490 feet in a South direction from the point of discovery (monument of location), at which the Notice of Location was posted, together with 300 feet on each side of the monument of location and center line of the Claim. The general course of the lode or vein is from the North to the South direction.

The number, location and markings on each corner monument are as follows:

<u>No.</u>	<u>Location</u>	<u>Markings</u>	<u>Description</u>
No. 1:	Northwest Corner	N.W. Corner KVE 28	2" x 2" x 4' wood post
No. 2:	Northeast Corner	N.E. Corner KVE 28	2" x 2" x 4' wood post
No. 3:	Southeast Corner	S.E. Corner KVE 28	2" x 2" x 4' wood post
No. 4:	Southwest Corner	S.W. Corner KVE 28	2" x 2" x 4' wood post

As erected on the ground, each corner monument is marked as described above by scribed metal tags.

The work of location consisted of making a claim map as provided in NRS 517.040. The tie from the claim block to a fixed point is depicted on the location map included with this filing.

Dated: March 24, 2014

By: H. H. Tonking
H. H. Tonking, as Agent for Locator

Official Record

Recording requested By
GOLDEN PICK LLC

Eureka County - NV

Mike Rebaleati - Recorder

Fee \$22.50 Page 1 of 1
RPTT Recorded By LLH
Book- 564 Page- 0244

Recorded at the request of and when recorded return to:
Golden Pick LLC
1595 Meadow Wood Lane, Suite 3
Reno, NV 89502
The undersigned affirms this document contains no personal
Information of any person

CERTIFICATE OF LOCATION LODE MINING CLAIM



Golden Pick LLC has located the KVE 29
Lode Mining Claim in the following quarter sections(s):

<u>1/4</u>	<u>Section</u>	<u>Township</u>	<u>Range</u>	<u>Meridian</u>
SW	10	21 NORTH	51 EAST	MDB&M
_____	_____	_____	_____	_____
_____	_____	_____	_____	_____
_____	_____	_____	_____	_____

In Eureka County, Nevada, on the 8th day of February, 2014.

RECORDER'S STAMP

Name and mailing address of locator is: Golden Pick LLC
1595 Meadow Wood Lane, Suite 3
Reno, NV 89502

The Claim is approximately 1500 feet long and 600 feet wide, such that 1490 feet are claimed in am North direction and 10 feet in a South direction from the point of discovery (monument of location), at which the Notice of Location was posted, together with 300 feet on each side of the monument of location and center line of the Claim. The general course of the lode or vein is from the North to the South direction.

The number, location and markings on each corner monument are as follows:

	<u>Location</u>	<u>Markings</u>	<u>Description</u>
No. 1:	Northwest Corner	N.W. Corner KVE 29	2" x 2" x 4' wood post
No. 2:	Northeast Corner	N.E. Corner KVE 29	2" x 2" x 4' wood post
No. 3:	Southeast Corner	S.E. Corner KVE 29	2" x 2" x 4' wood post
No. 4:	Southwest Corner	S.W. Corner KVE 29	2" x 2" x 4' wood post

As erected on the ground, each corner monument is marked as described above by scribed metal tags.

The work of location consisted of making a claim map as provided in NRS 517.040. The tie from the claim block to a fixed point is depicted on the location map included with this filing.

Dated: March 24, 2014

By: [Signature]
H. H. Tonking, as Agent for Locator

Recorded at the request of and when recorded return to:

Golden Pick LLC
1595 Meadow Wood Lane, Suite 3
Reno, NV 89502

The undersigned affirms this document contains no personal information of any person

CERTIFICATE OF LOCATION LODE MINING CLAIM



0227162

Golden Pick LLC has located the KVE 30 Lode Mining Claim in the following quarter sections(s):

<u>1/4</u>	<u>Section</u>	<u>Township</u>	<u>Range</u>	<u>Meridian</u>
SW	10	21 NORTH	51 EAST	MDB&M
NW	15	21 NORTH	51 EAST	MDB&M

In Eureka County, Nevada, on the 8th day of February, 2014.

RECORDER'S STAMP

Name and mailing address of locator is: Golden Pick LLC
1595 Meadow Wood Lane, Suite 3
Reno, NV 89502

The Claim is approximately 1500 feet long and 600 feet wide, such that 10 feet are claimed in an North direction and 1490 feet in a South direction from the point of discovery (monument of location), at which the Notice of Location was posted, together with 300 feet on each side of the monument of location and center line of the Claim. The general course of the lode or vein is from the North to the South direction.

The number, location and markings on each corner monument are as follows:

<u>No.</u>	<u>Location</u>	<u>Markings</u>	<u>Description</u>
No. 1:	Northwest Corner	N.W. Corner KVE 30	2" x 2" x 4' wood post
No. 2:	Northeast Corner	N.E. Corner KVE 30	2" x 2" x 4' wood post
No. 3:	Southeast Corner	S.E. Corner KVE 30	2" x 2" x 4' wood post
No. 4:	Southwest Corner	S.W. Corner KVE 30	2" x 2" x 4' wood post

As erected on the ground, each corner monument is marked as described above by scribed metal tags.

The work of location consisted of making a claim map as provided in NRS 517.040. The tie from the claim block to a fixed point is depicted on the location map included with this filing.

Dated: March 24, 2014

By: H. H. Tonking
H. H. Tonking, as Agent for Locator

Official Record

Recording requested By
GOLDEN PICK LLC

Eureka County - NV
Mike Rebaleati - Recorder

Fee: \$22.50 Page 1 of 1
RPTT: Recorded By LLH
Book- 564 Page- 0246

Recorded at the request of and when recorded return to:
Golden Pick LLC

1595 Meadow Wood Lane, Suite 3
Reno, NV 89502

The undersigned affirms this document contains no personal
Information of any person



CERTIFICATE OF LOCATION LODE MINING CLAIM

Golden Pick LLC has located the KVE 31
Lode Mining Claim in the following quarter sections(s):

<u>1/4</u>	<u>Section</u>	<u>Township</u>	<u>Range</u>	<u>Meridian</u>
SW	10	21 NORTH	51 EAST	MDB&M
_____	_____	_____	_____	_____
_____	_____	_____	_____	_____

In Eureka County, Nevada, on the 8th day of February, 2014.

RECORDER'S STAMP

Name and mailing address of locator is: Golden Pick LLC
1595 Meadow Wood Lane, Suite 3
Reno, NV 89502

The Claim is approximately 1500 feet long and 600 feet wide, such that 1490 feet are claimed in an North direction and 10 feet in a South direction from the point of discovery (monument of location), at which the Notice of Location was posted, together with 300 feet on each side of the monument of location and center line of the Claim. The general course of the lode or vein is from the North to the South direction.

The number, location and markings on each corner monument are as follows:

<u>No.</u>	<u>Location</u>	<u>Markings</u>	<u>Description</u>
No. 1:	Northwest Corner	N.W. Corner KVE 31	2" x 2" x 4' wood post
No. 2:	Northeast Corner	N.E. Corner KVE 31	2" x 2" x 4' wood post
No. 3:	Southeast Corner	S.E. Corner KVE 31	2" x 2" x 4' wood post
No. 4:	Southwest Corner	S.W. Corner KVE 31	2" x 2" x 4' wood post

As erected on the ground, each corner monument is marked as described above by scribed metal tags.

The work of location consisted of making a claim map as provided in NRS 517.040. The tie from the claim block to a fixed point is depicted on the location map included with this filing.

Dated: March 24, 2014

By: [Signature]
H. H. Tonking, as Agent for Locator

Recorded at the request of and when recorded return to:
Golden Pick LLC

1595 Meadow Wood Lane, Suite 3
Reno, NV 89502

The undersigned affirms this document contains no personal
Information of any person

CERTIFICATE OF LOCATION LODE MINING CLAIM



Golden Pick LLC has located the KVE 32
Lode Mining Claim in the following quarter sections(s):

<u>1/4</u>	<u>Section</u>	<u>Township</u>	<u>Range</u>	<u>Meridian</u>
SW	10	21 NORTH	51 EAST	MDB&M
NW	15	21 NORTH	51 EAST	MDB&M

In Eureka County, Nevada, on the 8th day of February, 2014.

RECORDER'S STAMP

Name and mailing address of locator is: Golden Pick LLC
1595 Meadow Wood Lane, Suite 3
Reno, NV 89502

The Claim is approximately 1500 feet long and 600 feet wide, such that 10 feet are claimed in an North direction and 1490 feet in a South direction from the point of discovery (monument of location), at which the Notice of Location was posted, together with 300 feet on each side of the monument of location and center line of the Claim. The general course of the lode or vein is from the North to the South direction.

The number, location and markings on each corner monument are as follows:

<u>No.</u>	<u>Location</u>	<u>Markings</u>	<u>Description</u>
No. 1:	Northwest Corner	N.W. Corner KVE 32	2" x 2" x 4' wood post
No. 2:	Northeast Corner	N.E. Corner KVE 32	2" x 2" x 4' wood post
No. 3:	Southeast Corner	S.E. Corner KVE 32	2" x 2" x 4' wood post
No. 4:	Southwest Corner	S.W. Corner KVE 32	2" x 2" x 4' wood post

As erected on the ground, each corner monument is marked as described above by scribed metal tags.

The work of location consisted of making a claim map as provided in NRS 517.040. The tie from the claim block to a fixed point is depicted on the location map included with this filing.

Dated: March 24, 2014

By: [Signature]
H. H. Tonking, as Agent for Locator

Recorded at the request of and when recorded return to:
Golden Pick LLC
1595 Meadow Wood Lane, Suite 3
Reno, NV 89502
The undersigned affirms this document contains no personal
Information of any person

Eureka County - NV
Mike Rebaleati - Recorder
Fee \$22.50 Page 1 of 1
RPTT Recorded By: LLH
Book- 564 Page- 0248

CERTIFICATE OF LOCATION LODE MINING CLAIM



Golden Pick LLC has located the KVE 33
Lode Mining Claim in the following quarter sections(s):

<u>1/4</u>	<u>Section</u>	<u>Township</u>	<u>Range</u>	<u>Meridian</u>
SW	10	21 NORTH	51 EAST	MDB&M
_____	_____	_____	_____	_____
_____	_____	_____	_____	_____
_____	_____	_____	_____	_____

In Eureka County, Nevada, on the 8th day of February, 2014.

RECORDER'S STAMP

Name and mailing address of locator is: Golden Pick LLC
1595 Meadow Wood Lane, Suite 3
Reno, NV 89502

The Claim is approximately 1500 feet long and 600 feet wide, such that 1490 feet are claimed in am North direction and 10 feet in a South direction from the point of discovery (monument of location), at which the Notice of Location was posted, together with 300 feet on each side of the monument of location and center line of the Claim. The general course of the lode or vein is from the North to the South direction.

The number, location and markings on each corner monument are as follows:

<u>No.</u>	<u>Location</u>	<u>Markings</u>	<u>Description</u>
No. 1:	Northwest Corner	N.W. Corner KVE 33	2" x 2" x 4' wood post
No. 2:	Northeast Corner	N.E. Corner KVE 33	2" x 2" x 4' wood post
No. 3:	Southeast Corner	S.E. Corner KVE 33	2" x 2" x 4' wood post
No. 4:	Southwest Corner	S.W. Corner KVE 33	2" x 2" x 4' wood post

As erected on the ground, each corner monument is marked as described above by scribed metal tags.

The work of location consisted of making a claim map as provided in NRS 517.040. The tie from the claim block to a fixed point is depicted on the location map included with this filing.

Dated: March 24, 2014

By: [Signature]
H. H. Tonking, as Agent for Locator

Official Record

Recording requested By
GOLDEN PICK LLC

Eureka County - NV

Mike Rebaleati - Recorder

Fee: \$22.50

Page 1 of 1

RPTT:

Recorded By: LLH

Book- 564 Page- 0249

Recorded at the request of and when recorded return to:

Golden Pick LLC
1595 Meadow Wood Lane, Suite 3
Reno, NV 89502

The undersigned affirms this document contains no personal
Information of any person

CERTIFICATE OF LOCATION LODE MINING CLAIM



Golden Pick LLC has located the KVE 34
Lode Mining Claim in the following quarter sections(s):

<u>1/4</u>	<u>Section</u>	<u>Township</u>	<u>Range</u>	<u>Meridian</u>
SW	10	21 NORTH	51 EAST	MDB&M
SE	10	21 NORTH	51 EAST	MDB&M
NW	15	21 NORTH	51 EAST	MDB&M
NE	15	21 NORTH	51 EAST	MDB&M

In Eureka County, Nevada, on the 8th day of February, 2014.

RECORDER'S STAMP

Name and mailing address of locator is: Golden Pick LLC
1595 Meadow Wood Lane, Suite 3
Reno, NV 89502

The Claim is approximately 1500 feet long and 600 feet wide, such that 10 feet are claimed in an North direction and 1490 feet in a South direction from the point of discovery (monument of location), at which the Notice of Location was posted, together with 300 feet on each side of the monument of location and center line of the Claim. The general course of the lode or vein is from the North to the South direction.

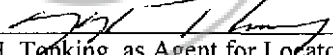
The number, location and markings on each corner monument are as follows:

<u>No.</u>	<u>Location</u>	<u>Markings</u>	<u>Description</u>
No. 1:	Northwest Corner	N.W. Corner KVE 34	2" x 2" x 4' wood post
No. 2:	Northeast Corner	N.E. Corner KVE 34	2" x 2" x 4' wood post
No. 3:	Southeast Corner	S.E. Corner KVE 34	2" x 2" x 4' wood post
No. 4:	Southwest Corner	S.W. Corner KVE 34	2" x 2" x 4' wood post

As erected on the ground, each corner monument is marked as described above by scribed metal tags.

The work of location consisted of making a claim map as provided in NRS 517.040. The tie from the claim block to a fixed point is depicted on the location map included with this filing.

Dated: March 24, 2014

By: 
H. H. Tonking, as Agent for Locator

Official Record

Recording requested By
GOLDEN PICK LLC

Eureka County - NV
Mike Rebaleati - Recorder

Fee \$22.50

Page 1 of 1

RPTT

Recorded By LLH

Book- 564 Page- 0250

Recorded at the request of and when recorded return to:
Golden Pick LLC

1595 Meadow Wood Lane, Suite 3
Reno, NV 89502

The undersigned affirms this document contains no personal
Information of any person

CERTIFICATE OF LOCATION LODE MINING CLAIM



Golden Pick LLC has located the KVE 35
Lode Mining Claim in the following quarter sections(s):

<u>1/4</u>	<u>Section</u>	<u>Township</u>	<u>Range</u>	<u>Meridian</u>
SW	10	21 NORTH	51 EAST	MDB&M
SE	10	21 NORTH	51 EAST	MDB&M

In Eureka County, Nevada, on the 8th day of February, 2014.

RECORDER'S STAMP

Name and mailing address of locator is: Golden Pick LLC
1595 Meadow Wood Lane, Suite 3
Reno, NV 89502

The Claim is approximately 1500 feet long and 600 feet wide, such that 1490 feet are claimed in an North direction and 10 feet in a South direction from the point of discovery (monument of location), at which the Notice of Location was posted, together with 300 feet on each side of the monument of location and center line of the Claim. The general course of the lode or vein is from the North to the South direction.

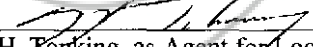
The number, location and markings on each corner monument are as follows:

	<u>Location</u>	<u>Markings</u>	<u>Description</u>
No. 1:	Northwest Corner	N.W. Corner KVE 35	2" x 2" x 4' wood post
No. 2:	Northeast Corner	N.E. Corner KVE 35	2" x 2" x 4' wood post
No. 3:	Southeast Corner	S.E. Corner KVE 35	2" x 2" x 4' wood post
No. 4:	Southwest Corner	S.W. Corner KVE 35	2" x 2" x 4' wood post

As erected on the ground, each corner monument is marked as described above by scribed metal tags.

The work of location consisted of making a claim map as provided in NRS 517.040. The tie from the claim block to a fixed point is depicted on the location map included with this filing.

Dated: March 24, 2014

By: 
H. H. Fonking, as Agent for Locator

Recorded at the request of and when recorded return to:

Golden Pick LLC
1595 Meadow Wood Lane, Suite 3
Reno, NV 89502

The undersigned affirms this document contains no personal
Information of any person

CERTIFICATE OF LOCATION LODE MINING CLAIM

Golden Pick LLC has located the KVE 36
Lode Mining Claim in the following quarter sections(s):



<u>1/4</u>	<u>Section</u>	<u>Township</u>	<u>Range</u>	<u>Meridian</u>
SE	10	21 NORTH	51 EAST	MDB&M
NE	15	21 NORTH	51 EAST	MDB&M

In Eureka County, Nevada, on the 8th day of February, 2014.

RECORDER'S STAMP

Name and mailing address of locator is: Golden Pick LLC
1595 Meadow Wood Lane, Suite 3
Reno, NV 89502

The Claim is approximately 1500 feet long and 600 feet wide, such that 10 feet are claimed in an North direction and 1490 feet in a South direction from the point of discovery (monument of location), at which the Notice of Location was posted, together with 300 feet on each side of the monument of location and center line of the Claim. The general course of the lode or vein is from the North to the South direction.

The number, location and markings on each corner monument are as follows:

<u>No.</u>	<u>Location</u>	<u>Markings</u>	<u>Description</u>
No. 1:	Northwest Corner	N.W. Corner KVE 36	2" x 2" x 4' wood post
No. 2:	Northeast Corner	N.E. Corner KVE 36	2" x 2" x 4' wood post
No. 3:	Southeast Corner	S.E. Corner KVE 36	2" x 2" x 4' wood post
No. 4:	Southwest Corner	S.W. Corner KVE 36	2" x 2" x 4' wood post

As erected on the ground, each corner monument is marked as described above by scribed metal tags.

The work of location consisted of making a claim map as provided in NRS 517.040. The tie from the claim block to a fixed point is depicted on the location map included with this filing.

Dated: March 24, 2014

By: H. H. Tonking
H. H. Tonking, as Agent for Locator

Official Record

Recording requested By
GOLDEN PICK LLC

Eureka County - NV
Mike Rebaleati - Recorder

Fee \$22.50

Page 1 of 1

RPTT:

Recorded By: LLH

Book- 564 Page- 0252

Recorded at the request of and when recorded return to:

Golden Pick LLC
1595 Meadow Wood Lane, Suite 3
Reno, NV 89502

The undersigned affirms this document contains no personal
Information of any person

CERTIFICATE OF LOCATION LODE MINING CLAIM

Golden Pick LLC has located the KVE 37
Lode Mining Claim in the following quarter sections(s):



0227169

<u>1/4</u>	<u>Section</u>	<u>Township</u>	<u>Range</u>	<u>Meridian</u>
<u>SE</u>	<u>10</u>	<u>21 NORTH</u>	<u>51 EAST</u>	<u>MDB&M</u>
_____	_____	_____	_____	_____
_____	_____	_____	_____	_____

In Eureka County, Nevada, on the 8th day of February, 2014.

RECORDER'S STAMP

Name and mailing address of locator is: Golden Pick LLC
1595 Meadow Wood Lane, Suite 3
Reno, NV 89502

The Claim is approximately 1500 feet long and 600 feet wide, such that 1490 feet are claimed in an North direction and 10 feet in a South direction from the point of discovery (monument of location), at which the Notice of Location was posted, together with 300 feet on each side of the monument of location and center line of the Claim. The general course of the lode or vein is from the North to the South direction.

The number, location and markings on each corner monument are as follows:

<u>No.</u>	<u>Location</u>	<u>Markings</u>	<u>Description</u>
No. 1:	Northwest Corner	N.W. Corner KVE 37	2" x 2" x 4' wood post
No. 2:	Northeast Corner	N.E. Corner KVE 37	2" x 2" x 4' wood post
No. 3:	Southeast Corner	S.E. Corner KVE 37	2" x 2" x 4' wood post
No. 4:	Southwest Corner	S.W. Corner KVE 37	2" x 2" x 4' wood post

As erected on the ground, each corner monument is marked as described above by scribed metal tags.

The work of location consisted of making a claim map as provided in NRS 517.040. The tie from the claim block to a fixed point is depicted on the location map included with this filing.

Dated: March 24, 2014

By: H. H. Tonking
H. H. Tonking, as Agent for Locator