

DOC # 0227171

04/14/2014 03:20 PM

Official Record

Recording requested By
KINETIC GOLD US INC

Eureka County - NV
Mike Rebaleati - Recorder

Fee \$22.50 Page 1 of 1
RPTT: Recorded By LLH
Book- 564 Page- 0253

The following Document contains no Personal Information as defined by NRS 603A.040

CERTIFICATE OF LOCATION
LODE MINING CLAIM

TO ALL WHOM IT MAY CONCERN:

The locator hereby certifies that he has caused to be located the SR 119 Lode Mining Claim in the following quarter section(s):



<u>1/4</u>	<u>Section</u>	<u>Township</u>	<u>Range</u>	<u>Meridian</u>
SW	17	T21N	R51E	M.D.B.& M.
NW	20	T21N	R51E	M.D.B.& M.

in Eureka County, Nevada, on the 4th day of February, 2014.

Name and mailing address of the locator is:

Kinetic Gold (US) Inc.
4790 Caughlin Pkwy. #410
Reno, Nevada 89519

The claim is approximately 1500 feet long and 600 feet wide, such that 20 feet is claimed in a northerly direction and 1480 feet in a southerly direction from the point of discovery (monument of location), at which the Notice of Location was posted, together with 300 feet on each side of the monument of location and center line of the Claim. The general course of the lode or vein is from the south to the north direction.

The number, location and markings on each corner of the claim are as follows:

	<u>Location</u>	<u>Markings</u>	<u>Description</u>
Corner No. 1:	NW corner	SR cor., claim number, North arrow	a 2"x2"x4' wooden post
Corner No. 2:	NE corner	SR cor., claim number, North arrow	a 2"x2"x4' wooden post
Corner No. 3:	SE corner	SR cor., claim number, North arrow	a 2"x2"x4' wooden post
Corner No. 4:	SW corner	SR cor., claim number, North arrow	a 2"x2"x4' wooden post

As erected on the ground, each corner monument is marked as described above by metal tags (e.g. metal tags, paint on posts).

The work of location consisted of making a map as provided in NSR 517.040.

Dated this 8 day of April, 2014.

NAME OF LOCATOR:

By:

Owner, Claimant, or Agent Signature

Gregory T. Hill

Owner, Claimant, or Agent Name (printed)

DOC # 0227172

04/14/2014

03:20 PM

Official Record

Recording requested By
KINETIC GOLD US INC

Eureka County - NV
Mike Rebaleati - Recorder

Fee \$22.50

Page 1 of 1

RPTT.

Recorded By: LLH

Book- 564 Page- 0254



The following Document contains no Personal Information as defined by NRS 603A.040

CERTIFICATE OF LOCATION
LODE MINING CLAIM

TO ALL WHOM IT MAY CONCERN:

The locator hereby certifies that he has caused to be located the SR 120 Lode Mining Claim in the following quarter section(s):

<u>1/4</u>	<u>Section</u>	<u>Township</u>	<u>Range</u>	<u>Meridian</u>
NW	20	T21N	R51E	M.D.B.& M.
SW	20	T21N	R51E	M.D.B.& M.

in Eureka County, Nevada, on the 5th day of February, 2014.

Name and mailing address of the locator is:

Kinetic Gold (US) Inc.
4790 Caughlin Pkwy. #410
Reno, Nevada 89519

The claim is approximately 1500 feet long and 600 feet wide, such that 20 feet is claimed in a southerly direction and 1480 feet in a northerly direction from the point of discovery (monument of location), at which the Notice of Location was posted, together with 300 feet on each side of the monument of location and center line of the Claim. The general course of the lode or vein is from the south to the north direction.

The number, location and markings on each corner of the claim are as follows:

	<u>Location</u>	<u>Markings</u>	<u>Description</u>
Corner No. 1:	NW corner	SR cor., claim number, North arrow	a 2"x2"x4' wooden post
Corner No. 2:	NE corner	SR cor., claim number, North arrow	a 2"x2"x4' wooden post
Corner No. 3:	SE corner	SR cor., claim number, North arrow	a 2"x2"x4' wooden post
Corner No. 4:	SW corner	SR cor., claim number, North arrow	a 2"x2"x4' wooden post


As erected on the ground, each corner monument is marked as described above by metal tags (e.g. metal tags, paint on posts).

The work of location consisted of making a map as provided in NSR 517.040.

Dated this 8 day of April, 2014.

NAME OF LOCATOR:

By:



Owner, Claimant, or Agent Signature

Gregory T. Hill

Owner, Claimant, or Agent Name (printed)



The following Document contains no Personal Information as defined by NRS 603A.040

CERTIFICATE OF LOCATION
LODE MINING CLAIM

TO ALL WHOM IT MAY CONCERN:

The locator hereby certifies that he has caused to be located the SR 121 Lode Mining Claim in the following quarter section(s):

<u>1/4</u>	<u>Section</u>	<u>Township</u>	<u>Range</u>	<u>Meridian</u>
SW	17	T21N	R51E	M.D.B.& M.
NW	20	T21N	R51E	M.D.B.& M.

in Eureka County, Nevada, on the 4th day of February, 2014.

Name and mailing address of the locator is:

Kinetic Gold (US) Inc.
4790 Caughlin Pkwy. #410
Reno, Nevada 89519

The claim is approximately 1500 feet long and 600 feet wide, such that 20 feet is claimed in a northerly direction and 1480 feet in a southerly direction from the point of discovery (monument of location), at which the Notice of Location was posted, together with 300 feet on each side of the monument of location and center line of the Claim. The general course of the lode or vein is from the south to the north direction.

The number, location and markings on each corner of the claim are as follows:

	<u>Location</u>	<u>Markings</u>	<u>Description</u>
Corner No. 1:	NW corner	SR cor., claim number, North arrow	a 2"x2"x4' wooden post
Corner No. 2:	NE corner	SR cor., claim number, North arrow	a 2"x2"x4' wooden post
Corner No. 3:	SE corner	SR cor., claim number, North arrow	a 2"x2"x4' wooden post
Corner No. 4:	SW corner	SR cor., claim number, North arrow	a 2"x2"x4' wooden post

As erected on the ground, each corner monument is marked as described above by metal tags (e.g. metal tags, paint on posts).

The work of location consisted of making a map as provided in NSR 517.040.

Dated this 8 day of April, 2014.

NAME OF LOCATOR:

By:

Owner, Claimant, or Agent Signature

Gregory T. Hill

Owner, Claimant, or Agent Name (printed)

Official RecordRecording requested By
KINETIC GOLD US INCEureka County - NV
Mike Rebaleati - Recorder

Fee: \$22.50

Page 1 of 1

RPTT.

Recorded By LLH

Book- 564 Page- 0256



0227174

The following Document contains no Personal
Information as defined by NRS 603A.040

CERTIFICATE OF LOCATION
LODE MINING CLAIM

TO ALL WHOM IT MAY CONCERN:

The locator hereby certifies that he has caused to be located the
SR 122 Lode Mining Claim in the following quarter section(s):

<u>1/4</u>	<u>Section</u>	<u>Township</u>	<u>Range</u>	<u>Meridian</u>
NW	20	T21N	R51E	M.D.B.& M.
SW	20	T21N	R51E	M.D.B.& M.

in Eureka County, Nevada, on the 5th day of February, 2014.

Name and mailing address of the locator is:

Kinetic Gold (US) Inc.
4790 Caughlin Pkwy. #410
Reno, Nevada 89519

The claim is approximately 1500 feet long and 600 feet wide, such that 20 feet is claimed in a southerly direction and 1480 feet in a northerly direction from the point of discovery (monument of location), at which the Notice of Location was posted, together with 300 feet on each side of the monument of location and center line of the Claim. The general course of the lode or vein is from the south to the north direction.

The number, location and markings on each corner of the claim are as follows:

	<u>Location</u>	<u>Markings</u>	<u>Description</u>
Corner No. 1:	NW corner	SR cor., claim number, North arrow	a 2"x2"x4' wooden post
Corner No. 2:	NE corner	SR cor., claim number, North arrow	a 2"x2"x4' wooden post
Corner No. 3:	SE corner	SR cor., claim number, North arrow	a 2"x2"x4' wooden post
Corner No. 4:	SW corner	SR cor., claim number, North arrow	a 2"x2"x4' wooden post

As erected on the ground, each corner monument is marked as described above by metal tags (e.g. metal tags, paint on posts).

The work of location consisted of making a map as provided in NSR 517.040.

Dated this 8 day of April, 2014.

NAME OF LOCATOR:

By: Owner, Claimant, or Agent SignatureGregory T. HillOwner, Claimant, or Agent Name (printed)

The following Document contains no Personal Information as defined by NRS 603A.040

Official Record

Recording requested By KINETIC GOLD US INC

Eureka County - NV

Mike Rebaleati - Recorder

Fee: \$22.50

Page 1 of 1

RPTT:

Recorded By LLH

Book- 564 Page- 0257

CERTIFICATE OF LOCATION
LODE MINING CLAIM

TO ALL WHOM IT MAY CONCERN:

The locator hereby certifies that he has caused to be located the SR 123 Lode Mining Claim in the following quarter section(s):



Table with 5 columns: 1/4, Section, Township, Range, Meridian. Rows include SW 17, SE 17, NW 20, NE 20.

in Eureka County, Nevada, on the 4th day of February, 2014.

Name and mailing address of the locator is:

Kinetic Gold (US) Inc.
4790 Caughlin Pkwy. #410
Reno, Nevada 89519

The claim is approximately 1500 feet long and 600 feet wide, such that 20 feet is claimed in a northerly direction and 1480 feet in a southerly direction from the point of discovery (monument of location), at which the Notice of Location was posted, together with 300 feet on each side of the monument of location and center line of the Claim. The general course of the lode or vein is from the south to the north direction.

The number, location and markings on each corner of the claim are as follows:

Table with 3 columns: Location, Markings, Description. Rows describe corner monuments (NW, NE, SE, SW) and their markings (SR cor., claim number, North arrow) and descriptions (2"x2"x4' wooden post).

As erected on the ground, each corner monument is marked as described above by metal tags (e.g. metal tags, paint on posts).

The work of location consisted of making a map as provided in NSR 517.040.

Dated this 8 day of April, 2014.

NAME OF LOCATOR:

By: [Signature]
Owner, Claimant, or Agent Signature

Gregory T. Hill
Owner, Claimant, or Agent Name (printed)



0227176

The following Document contains no Personal Information as defined by NRS 603A.040

CERTIFICATE OF LOCATION
LODE MINING CLAIM

TO ALL WHOM IT MAY CONCERN:

The locator hereby certifies that he has caused to be located the SR 124 Lode Mining Claim in the following quarter section(s):

<u>1/4</u>	<u>Section</u>	<u>Township</u>	<u>Range</u>	<u>Meridian</u>
NW	20	T21N	R51E	M.D.B.& M.
SW	20	T21N	R51E	M.D.B.& M.
NE	20	T21N	R51E	M.D.B.& M.
SE	20	T21N	R51E	M.D.B.& M.

in Eureka County, Nevada, on the 5th day of February, 2014.

Name and mailing address of the locator is:

Kinetic Gold (US) Inc.
4790 Caughlin Pkwy. #410
Reno, Nevada 89519

The claim is approximately 1500 feet long and 600 feet wide, such that 20 feet is claimed in a southerly direction and 1480 feet in a northerly direction from the point of discovery (monument of location), at which the Notice of Location was posted, together with 300 feet on each side of the monument of location and center line of the Claim. The general course of the lode or vein is from the south to the north direction.

The number, location and markings on each corner of the claim are as follows:

	<u>Location</u>	<u>Markings</u>	<u>Description</u>
Corner No. 1:	NW corner	SR cor., claim number, North arrow	a 2"x2"x4' wooden post
Corner No. 2:	NE corner	SR cor., claim number, North arrow	a 2"x2"x4' wooden post
Corner No. 3:	SE corner	SR cor., claim number, North arrow	a 2"x2"x4' wooden post
Corner No. 4:	SW corner	SR cor., claim number, North arrow	a 2"x2"x4' wooden post

As erected on the ground, each corner monument is marked as described above by metal tags (e.g. metal tags, paint on posts).

The work of location consisted of making a map as provided in NSR 517.040.

Dated this 8 day of April, 2014.

NAME OF LOCATOR:

By:

Owner, Claimant, or Agent Signature

Gregory T. Hill

Owner, Claimant, or Agent Name (printed)

DOC # 0227177

4/14/2014 03:20 PM

Official Record
Recording requested By
KINETIC GOLD US INC

Eureka County - NV
Mike Rebaleati - Recorder
Fee: \$22.50 Page 1 of 1
RPT: Recorded By: LLH
Book- 564 Page- 0259

The following Document contains no Personal Information as defined by NRS 603A.040

**CERTIFICATE OF LOCATION
LODE MINING CLAIM**

TO ALL WHOM IT MAY CONCERN:

The locator hereby certifies that he has caused to be located the SR 125 Lode Mining Claim in the following quarter section(s):

¼	Section	Township	Range	Meridian
SE	17	T21N	R51E	M.D.B.& M.
NE	20	T21N	R51E	M.D.B.& M.

in Eureka County, Nevada, on the 4th day of February, 2014.

Name and mailing address of the locator is:

Kinetic Gold (US) Inc.
4790 Caughlin Pkwy. #410
Reno, Nevada 89519

The claim is approximately 1500 feet long and 600 feet wide, such that 20 feet is claimed in a northerly direction and 1480 feet in a southerly direction from the point of discovery (monument of location), at which the Notice of Location was posted, together with 300 feet on each side of the monument of location and center line of the Claim. The general course of the lode or vein is from the south to the north direction.

The number, location and markings on each corner of the claim are as follows:


	Location	Markings	Description
Corner No. 1:	NW corner	SR cor., claim number, North arrow	a 2"x2"x4' wooden post
Corner No. 2:	NE corner	SR cor., claim number, North arrow	a 2"x2"x4' wooden post
Corner No. 3:	SE corner	SR cor., claim number, North arrow	a 2"x2"x4' wooden post
Corner No. 4:	SW corner	SR cor., claim number, North arrow	a 2"x2"x4' wooden post

As erected on the ground, each corner monument is marked as described above by metal tags (e.g. metal tags, paint on posts).

The work of location consisted of making a map as provided in NSR 517.040.

Dated this 8 day of April, 2014.

NAME OF LOCATOR:

By: 
Owner, Claimant, or Agent Signature

Gregory T. Hill
Owner, Claimant, or Agent Name (printed)



The following Document contains no Personal Information as defined by NRS 603A.040

Official Record

Recording requested By
KINETIC GOLD US INC

Eureka County - NV
Mike Rebaleati - Recorder

Fee: \$22.50

Page 1 of 1

RPTT:

Recorded By: LLH

Book- 564 Page- 0260

CERTIFICATE OF LOCATION
LODE MINING CLAIM

TO ALL WHOM IT MAY CONCERN:

The locator hereby certifies that he has caused to be located the SR 126 Lode Mining Claim in the following quarter section(s):

<u>¼</u>	<u>Section</u>	<u>Township</u>	<u>Range</u>	<u>Meridian</u>
NE	20	T21N	R51E	M.D.B.& M.
SE	20	T21N	R51E	M.D.B.& M.



in Eureka County, Nevada, on the 5th day of February, 2014.

Name and mailing address of the locator is:

Kinetic Gold (US) Inc.
4790 Caughlin Pkwy. #410
Reno, Nevada 89519

The claim is approximately 1500 feet long and 600 feet wide, such that 20 feet is claimed in a southerly direction and 1480 feet in a northerly direction from the point of discovery (monument of location), at which the Notice of Location was posted, together with 300 feet on each side of the monument of location and center line of the Claim. The general course of the lode or vein is from the south to the north direction.

The number, location and markings on each corner of the claim are as follows:


	<u>Location</u>	<u>Markings</u>	<u>Description</u>
Corner No. 1:	NW corner	SR cor., claim number, North arrow	a 2"x2"x4' wooden post
Corner No. 2:	NE corner	SR cor., claim number, North arrow	a 2"x2"x4' wooden post
Corner No. 3:	SE corner	SR cor., claim number, North arrow	a 2"x2"x4' wooden post
Corner No. 4:	SW corner	SR cor., claim number, North arrow	a 2"x2"x4' wooden post

As erected on the ground, each corner monument is marked as described above by metal tags (e.g. metal tags, paint on posts).

The work of location consisted of making a map as provided in NSR 517.040.

Dated this 8 day of April, 2014.

NAME OF LOCATOR:

By: 
Owner, Claimant, or Agent Signature

Gregory T. Hill
Owner, Claimant, or Agent Name (printed)

The following Document contains no Personal Information as defined by NRS 603A.040

CERTIFICATE OF LOCATION
LODE MINING CLAIM

TO ALL WHOM IT MAY CONCERN:

The locator hereby certifies that he has caused to be located the SR 127 Lode Mining Claim in the following quarter section(s):

<u>1/4</u>	<u>Section</u>	<u>Township</u>	<u>Range</u>	<u>Meridian</u>
SE	17	T21N	R51E	M.D.B.& M.
NE	20	T21N	R51E	M.D.B.& M.



in Eureka County, Nevada, on the 4th day of February, 2014.

Name and mailing address of the locator is:

Kinetic Gold (US) Inc.
4790 Caughlin Pkwy. #410
Reno, Nevada 89519

The claim is approximately 1500 feet long and 600 feet wide, such that 20 feet is claimed in a northerly direction and 1480 feet in a southerly direction from the point of discovery (monument of location), at which the Notice of Location was posted, together with 300 feet on each side of the monument of location and center line of the Claim. The general course of the lode or vein is from the south to the north direction.

The number, location and markings on each corner of the claim are as follows:


	<u>Location</u>	<u>Markings</u>	<u>Description</u>
Corner No. 1:	NW corner	SR cor., claim number, North arrow	a 2"x2"x4' wooden post
Corner No. 2:	NE corner	SR cor., claim number, North arrow	a 2"x2"x4' wooden post
Corner No. 3:	SE corner	SR cor., claim number, North arrow	a 2"x2"x4' wooden post
Corner No. 4:	SW corner	SR cor., claim number, North arrow	a 2"x2"x4' wooden post

As erected on the ground, each corner monument is marked as described above by metal tags (e.g. metal tags, paint on posts).

The work of location consisted of making a map as provided in NSR 517.040.

Dated this 8 day of April, 2014.

NAME OF LOCATOR:

By: 
Owner, Claimant, or Agent Signature

Gregory T. Hill
Owner, Claimant, or Agent Name (printed)

DOC # 0227180

04/14/2014 03:20 PM

Official Record

Recording requested by
KINETIC GOLD US INC

Eureka County - NV
Mike Rebaleati - Recorder

Fee: \$22.50

Page 1 of 1

RPTT:

Recorded By: LLH

Book- 564 Page- 0262



The following Document contains no Personal Information as defined by NRS 603A.040

**CERTIFICATE OF LOCATION
LODE MINING CLAIM**

TO ALL WHOM IT MAY CONCERN:

The locator hereby certifies that he has caused to be located the SR 128 Lode Mining Claim in the following quarter section(s):

1/4	Section	Township	Range	Meridian
NE	20	T21N	R51E	M.D.B.& M.
SE	20	T21N	R51E	M.D.B.& M.

in Eureka County, Nevada, on the 5th day of February, 2014.

Name and mailing address of the locator is:

Kinetic Gold (US) Inc.
4790 Caughlin Pkwy. #410
Reno, Nevada 89519

The claim is approximately 1500 feet long and 600 feet wide, such that 20 feet is claimed in a southerly direction and 1480 feet in a northerly direction from the point of discovery (monument of location), at which the Notice of Location was posted, together with 300 feet on each side of the monument of location and center line of the Claim. The general course of the lode or vein is from the south to the north direction.

The number, location and markings on each corner of the claim are as follows:


	<u>Location</u>	<u>Markings</u>	<u>Description</u>
Corner No. 1:	NW corner	SR cor., claim number, North arrow	a 2"x2"x4' wooden post
Corner No. 2:	NE corner	SR cor., claim number, North arrow	a 2"x2"x4' wooden post
Corner No. 3:	SE corner	SR cor., claim number, North arrow	a 2"x2"x4' wooden post
Corner No. 4:	SW corner	SR cor., claim number, North arrow	a 2"x2"x4' wooden post

As erected on the ground, each corner monument is marked as described above by metal tags (e.g. metal tags, paint on posts).

The work of location consisted of making a map as provided in NSR 517.040.

Dated this 8 day of April, 2014.

NAME OF LOCATOR:

By: 
Owner, Claimant, or Agent Signature

Gregory T. Hill
Owner, Claimant, or Agent Name (printed)

The following Document contains no Personal Information as defined by NRS 603A.040

CERTIFICATE OF LOCATION
LODE MINING CLAIM

TO ALL WHOM IT MAY CONCERN:

The locator hereby certifies that he has caused to be located the SR 129 Lode Mining Claim in the following quarter section(s):

<u>1/4</u>	<u>Section</u>	<u>Township</u>	<u>Range</u>	<u>Meridian</u>
SE	17	T21N	R51E	M.D.B.& M.
NE	20	T21N	R51E	M.D.B.& M.



in Eureka County, Nevada, on the 4th day of February, 2014.

Name and mailing address of the locator is:

Kinetic Gold (US) Inc.
4790 Caughlin Pkwy. #410
Reno, Nevada 89519

The claim is approximately 1500 feet long and 600 feet wide, such that 20 feet is claimed in a northerly direction and 1480 feet in a southerly direction from the point of discovery (monument of location), at which the Notice of Location was posted, together with 300 feet on each side of *the monument of location and center line of the Claim*. The general course of the lode or vein is from the south to the north direction.

The number, location and markings on each corner of the claim are as follows:


	<u>Location</u>	<u>Markings</u>	<u>Description</u>
Corner No. 1:	NW corner	SR cor., claim number, North arrow	a 2"x2"x4' wooden post
Corner No. 2:	NE corner	SR cor., claim number, North arrow	a 2"x2"x4' wooden post
Corner No. 3:	SE corner	SR cor., claim number, North arrow	a 2"x2"x4' wooden post
Corner No. 4:	SW corner	SR cor., claim number, North arrow	a 2"x2"x4' wooden post

As erected on the ground, each corner monument is marked as described above by metal tags (e.g. metal tags, paint on posts).

The work of location consisted of making a map as provided in NSR 517.040.

Dated this 8 day of April, 2014.

NAME OF LOCATOR:

By: 

Owner, Claimant, or Agent Signature

Gregory T. Hill
Owner, Claimant, or Agent Name (printed)

DOC # 0227182

04/14/2014

03:20 PM

Official Record

Recording requested By
KINETIC GOLD US INC

Eureka County - NV
Mike Rebaleati - Recorder

Fee: \$22.50

Page 1 of 1

RPTT:

Recorded By: LLH

Book- 564 Page- 0264

The following Document contains no Personal Information as defined by NRS 603A.040

CERTIFICATE OF LOCATION
LODE MINING CLAIM

TO ALL WHOM IT MAY CONCERN:

The locator hereby certifies that he has caused to be located the SR 130 Lode Mining Claim in the following quarter section(s):

<u>1/4</u>	<u>Section</u>	<u>Township</u>	<u>Range</u>	<u>Meridian</u>
NE	20	T21N	R51E	M.D.B.& M.
SE	20	T21N	R51E	M.D.B.& M.



in Eureka County, Nevada, on the 5th day of February, 2014.

Name and mailing address of the locator is:

Kinetic Gold (US) Inc.
4790 Caughlin Pkwy. #410
Reno, Nevada 89519

The claim is approximately 1500 feet long and 600 feet wide, such that 20 feet is claimed in a southerly direction and 1480 feet in a northerly direction from the point of discovery (monument of location), at which the Notice of Location was posted, together with 300 feet on each side of the monument of location and center line of the Claim. The general course of the lode or vein is from the south to the north direction.

The number, location and markings on each corner of the claim are as follows:


	<u>Location</u>	<u>Markings</u>	<u>Description</u>
Corner No. 1:	NW corner	SR cor., claim number, North arrow	a 2"x2"x4' wooden post
Corner No. 2:	NE corner	SR cor., claim number, North arrow	a 2"x2"x4' wooden post
Corner No. 3:	SE corner	SR cor., claim number, North arrow	a 2"x2"x4' wooden post
Corner No. 4:	SW corner	SR cor., claim number, North arrow	a 2"x2"x4' wooden post

As erected on the ground, each corner monument is marked as described above by metal tags (e.g. metal tags, paint on posts).

The work of location consisted of making a map as provided in NSR 517.040.

Dated this 8 day of April, 2014.

NAME OF LOCATOR:

By: 

Owner, Claimant, or Agent Signature

Gregory T. Hill
Owner, Claimant, or Agent Name (printed)

The following Document contains no Personal Information as defined by NRS 603A.040

CERTIFICATE OF LOCATION
LODE MINING CLAIM

TO ALL WHOM IT MAY CONCERN:



0227183

The locator hereby certifies that he has caused to be located the **SR 131** Lode Mining Claim in the following quarter section(s):

<u>¼</u>	<u>Section</u>	<u>Township</u>	<u>Range</u>	<u>Meridian</u>
SE	17	T21N	R51E	M.D.B.& M.
NE	20	T21N	R51E	M.D.B.& M.

in Eureka County, Nevada, on the 4th day of February, 2014.

Name and mailing address of the locator is:

Kinetic Gold (US) Inc.
4790 Caughlin Pkwy. #410
Reno, Nevada 89519

The claim is approximately 1500 feet long and 600 feet wide, such that 20 feet is claimed in a northerly direction and 1480 feet in a southerly direction from the point of discovery (monument of location), at which the Notice of Location was posted, together with 300 feet on each side of the monument of location and center line of the Claim. The general course of the lode or vein is from the south to the north direction.

The number, location and markings on each corner of the claim are as follows:


	<u>Location</u>	<u>Markings</u>	<u>Description</u>
Corner No. 1:	NW corner	SR cor., claim number, North arrow	a 2"x2"x4' wooden post
Corner No. 2:	NE corner	SR cor., claim number, North arrow	a 2"x2"x4' wooden post
Corner No. 3:	SE corner	SR cor., claim number, North arrow	a 2"x2"x4' wooden post
Corner No. 4:	SW corner	SR cor., claim number, North arrow	a 2"x2"x4' wooden post

As erected on the ground, each corner monument is marked as described above by metal tags (e.g. metal tags, paint on posts).

The work of location consisted of making a map as provided in NSR 517.040.

Dated this 8 day of April, 2014.

NAME OF LOCATOR:

By: 
Owner, Claimant, or Agent Signature

Gregory T. Hill
Owner, Claimant, or Agent Name (printed)

The following Document contains no Personal Information as defined by NRS 603A.040

CERTIFICATE OF LOCATION
LODE MINING CLAIM

TO ALL WHOM IT MAY CONCERN:

The locator hereby certifies that he has caused to be located the SR 132 Lode Mining Claim in the following quarter section(s):

<u>1/4</u>	<u>Section</u>	<u>Township</u>	<u>Range</u>	<u>Meridian</u>
NE	20	T21N	R51E	M.D.B.& M.



in Eureka County, Nevada, on the 5th day of February, 2014.

Name and mailing address of the locator is:

Kinetic Gold (US) Inc.
4790 Caughlin Pkwy. #410
Reno, Nevada 89519

The claim is approximately 1500 feet long and 600 feet wide, such that 20 feet is claimed in a southerly direction and 1480 feet in a northerly direction from the point of discovery (monument of location), at which the Notice of Location was posted, together with 300 feet on each side of the monument of location and center line of the Claim. The general course of the lode or vein is from the south to the north direction.

The number, location and markings on each corner of the claim are as follows:


	<u>Location</u>	<u>Markings</u>	<u>Description</u>
Corner No. 1:	NW corner	SR cor., claim number, North arrow	a 2"x2"x4' wooden post
Corner No. 2:	NE corner	SR cor., claim number, North arrow	a 2"x2"x4' wooden post
Corner No. 3:	SE corner	SR cor., claim number, North arrow	a 2"x2"x4' wooden post
Corner No. 4:	SW corner	SR cor., claim number, North arrow	a 2"x2"x4' wooden post

As erected on the ground, each corner monument is marked as described above by metal tags (e.g. metal tags, paint on posts).

The work of location consisted of making a map as provided in NSR 517.040.

Dated this 8 day of April, 2014.

NAME OF LOCATOR:

By: 
Owner, Claimant, or Agent Signature

Gregory T. Hill
Owner, Claimant, or Agent Name (printed)

The following Document contains no Personal Information as defined by NRS 603A.040

CERTIFICATE OF LOCATION
LODE MINING CLAIM

TO ALL WHOM IT MAY CONCERN:



0227185

The locator hereby certifies that he has caused to be located the SR 133 Lode Mining Claim in the following quarter section(s):

<u>1/4</u>	<u>Section</u>	<u>Township</u>	<u>Range</u>	<u>Meridian</u>
SE	17	T21N	R51E	M.D.B.& M.
SW	16	T21N	R51E	M.D.B.& M.
NE	20	T21N	R51E	M.D.B.& M.
NW	21	T21N	R51E	M.D.B.& M.

in Eureka County, Nevada, on the 4th day of February, 2014.

Name and mailing address of the locator is:

Kinetic Gold (US) Inc.
4790 Caughlin Pkwy. #410
Reno, Nevada 89519

The claim is approximately 1500 feet long and 600 feet wide, such that 20 feet is claimed in a northerly direction and 1480 feet in a southerly direction from the point of discovery (monument of location), at which the Notice of Location was posted, together with 300 feet on each side of the monument of location and center line of the Claim. The general course of the lode or vein is from the south to the north direction.

The number, location and markings on each corner of the claim are as follows:


	<u>Location</u>	<u>Markings</u>	<u>Description</u>
Corner No. 1:	NW corner	SR cor., claim number, North arrow	a 2"x2"x4' wooden post
Corner No. 2:	NE corner	SR cor., claim number, North arrow	a 2"x2"x4' wooden post
Corner No. 3:	SE corner	SR cor., claim number, North arrow	a 2"x2"x4' wooden post
Corner No. 4:	SW corner	SR cor., claim number, North arrow	a 2"x2"x4' wooden post

As erected on the ground, each corner monument is marked as described above by metal tags (e.g. metal tags, paint on posts).

The work of location consisted of making a map as provided in NSR 517.040.

Dated this 8 day of April, 2014.

NAME OF LOCATOR:

By: 
Owner, Claimant, or Agent Signature

Gregory T. Hill
Owner, Claimant, or Agent Name (printed)

DOC # 0227186

04/14/2014

03:20 PM

Official Record

Recording requested By
KINETIC GOLD US INC

Eureka County - NV
Mike Rebaleati - Recorder

Fee: \$22.50

Page 1 of 1

RPTI

Recorded By LLH

Book- 564 Page- 0268

The following Document contains no Personal Information as defined by NRS 603A.040

CERTIFICATE OF LOCATION
LODE MINING CLAIM

TO ALL WHOM IT MAY CONCERN:

The locator hereby certifies that he has caused to be located the SR 134 Lode Mining Claim in the following quarter section(s):

<u>1/4</u>	<u>Section</u>	<u>Township</u>	<u>Range</u>	<u>Meridian</u>
NW	21	T21N	R51E	M.D.B.& M.
NE	20	T21N	R51E	M.D.B.& M.



0227186

in Eureka County, Nevada, on the 5th day of February, 2014.

Name and mailing address of the locator is:

Kinetic Gold (US) Inc.
4790 Caughlin Pkwy. #410
Reno, Nevada 89519

The claim is approximately 1500 feet long and 600 feet wide, such that 20 feet is claimed in a southerly direction and 1480 feet in a northerly direction from the point of discovery (monument of location), at which the Notice of Location was posted, together with 300 feet on each side of the monument of location and center line of the Claim. The general course of the lode or vein is from the south to the north direction.

The number, location and markings on each corner of the claim are as follows:

	<u>Location</u>	<u>Markings</u>	<u>Description</u>
Corner No. 1:	NW corner	SR cor., claim number, North arrow	a 2"x2"x4' wooden post
Corner No. 2:	NE corner	SR cor., claim number, North arrow	a 2"x2"x4' wooden post
Corner No. 3:	SE corner	SR cor., claim number, North arrow	a 2"x2"x4' wooden post
Corner No. 4:	SW corner	SR cor., claim number, North arrow	a 2"x2"x4' wooden post

As erected on the ground, each corner monument is marked as described above by metal tags (e.g. metal tags, paint on posts).

The work of location consisted of making a map as provided in NSR 517.040.

Dated this 8 day of April, 2014.

NAME OF LOCATOR:

By:

Owner, Claimant, or Agent Signature

Gregory T. Hill

Owner, Claimant, or Agent Name (printed)

DOC # 0227187

04/14/2014

03 20 PM

Official Record
Recording requested By
KINETIC GOLD US INC

Eureka County - NV
Mike Rebaleati - Recorder

Fee: \$22.50

Page 1 of 1

RPTT

Recorded By: LLH

Book- 564 Page- 0269



The following Document contains no Personal Information as defined by NRS 603A.040

CERTIFICATE OF LOCATION
LODE MINING CLAIM

TO ALL WHOM IT MAY CONCERN:

The locator hereby certifies that he has caused to be located the SR 135 Lode Mining Claim in the following quarter section(s):

<u>1/4</u>	<u>Section</u>	<u>Township</u>	<u>Range</u>	<u>Meridian</u>
SW	16	T21N	R51E	M.D.B.& M.
NW	21	T21N	R51E	M.D.B.& M.

in Eureka County, Nevada, on the 4th day of February, 2014.

Name and mailing address of the locator is:

Kinetic Gold (US) Inc.
4790 Caughlin Pkwy. #410
Reno, Nevada 89519

The claim is approximately 1500 feet long and 600 feet wide, such that 20 feet is claimed in a northerly direction and 1480 feet in a southerly direction from the point of discovery (monument of location), at which the Notice of Location was posted, together with 300 feet on each side of the monument of location and center line of the Claim. The general course of the lode or vein is from the south to the north direction.

The number, location and markings on each corner of the claim are as follows:

	<u>Location</u>	<u>Markings</u>	<u>Description</u>
Corner No. 1:	NW corner	SR cor., claim number, North arrow	a 2"x2"x4' wooden post
Corner No. 2:	NE corner	SR cor., claim number, North arrow	a 2"x2"x4' wooden post
Corner No. 3:	SE corner	SR cor., claim number, North arrow	a 2"x2"x4' wooden post
Corner No. 4:	SW corner	SR cor., claim number, North arrow	a 2"x2"x4' wooden post

As erected on the ground, each corner monument is marked as described above by metal tags (e.g. metal tags, paint on posts).

The work of location consisted of making a map as provided in NSR 517.040.

Dated this 8 day of April, 2014.

NAME OF LOCATOR:

By:

Owner, Claimant, or Agent Signature

Gregory T. Hill

Owner, Claimant, or Agent Name (printed)



0227188

The following Document contains no Personal Information as defined by NRS 603A.040

CERTIFICATE OF LOCATION
LODE MINING CLAIM

TO ALL WHOM IT MAY CONCERN:

The locator hereby certifies that he has caused to be located the SR 136 Lode Mining Claim in the following quarter section(s):

<u>1/4</u>	<u>Section</u>	<u>Township</u>	<u>Range</u>	<u>Meridian</u>
NW	21	T21N	R51E	M.D.B.& M.

in Eureka County, Nevada, on the 5th day of February, 2014.

Name and mailing address of the locator is:

Kinetic Gold (US) Inc.
4790 Caughlin Pkwy. #410
Reno, Nevada 89519

The claim is approximately 1500 feet long and 600 feet wide, such that 20 feet is claimed in a southerly direction and 1480 feet in a northerly direction from the point of discovery (monument of location), at which the Notice of Location was posted, together with 300 feet on each side of the monument of location and center line of the Claim. The general course of the lode or vein is from the south to the north direction.

The number, location and markings on each corner of the claim are as follows:

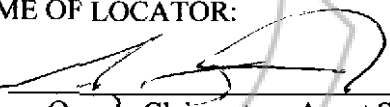
	<u>Location</u>	<u>Markings</u>	<u>Description</u>
Corner No. 1:	NW corner	SR cor., claim number, North arrow	a 2"x2"x4' wooden post
Corner No. 2:	NE corner	SR cor., claim number, North arrow	a 2"x2"x4' wooden post
Corner No. 3:	SE corner	SR cor., claim number, North arrow	a 2"x2"x4' wooden post
Corner No. 4:	SW corner	SR cor., claim number, North arrow	a 2"x2"x4' wooden post

As erected on the ground, each corner monument is marked as described above by metal tags (e.g. metal tags, paint on posts).

The work of location consisted of making a map as provided in NSR 517.040.

Dated this 8 day of April, 2014.

NAME OF LOCATOR:

By: 
Owner, Claimant, or Agent Signature

Gregory T. Hill
Owner, Claimant, or Agent Name (printed)



0227189

The following Document contains no Personal Information as defined by NRS 603A.040

CERTIFICATE OF LOCATION
LODE MINING CLAIM

TO ALL WHOM IT MAY CONCERN:

The locator hereby certifies that he has caused to be located the SR 137 Lode Mining Claim in the following quarter section(s):

<u>1/4</u>	<u>Section</u>	<u>Township</u>	<u>Range</u>	<u>Meridian</u>
SW	16	T21N	R51E	M.D.B.& M.
NW	21	T21N	R51E	M.D.B.& M.

in Eureka County, Nevada, on the 4th day of February, 2014.

Name and mailing address of the locator is:

Kinetic Gold (US) Inc.
4790 Caughlin Pkwy. #410
Reno, Nevada 89519

The claim is approximately 1500 feet long and 600 feet wide, such that 20 feet is claimed in a northerly direction and 1480 feet in a southerly direction from the point of discovery (monument of location), at which the Notice of Location was posted, together with 300 feet on each side of the monument of location and center line of the Claim. The general course of the lode or vein is from the south to the north direction.

The number, location and markings on each corner of the claim are as follows:

	<u>Location</u>	<u>Markings</u>	<u>Description</u>
Corner No. 1:	NW corner	SR cor., claim number, North arrow	a 2"x2"x4' wooden post
Corner No. 2:	NE corner	SR cor., claim number, North arrow	a 2"x2"x4' wooden post
Corner No. 3:	SE corner	SR cor., claim number, North arrow	a 2"x2"x4' wooden post
Corner No. 4:	SW corner	SR cor., claim number, North arrow	a 2"x2"x4' wooden post


As erected on the ground, each corner monument is marked as described above by metal tags (e.g. metal tags, paint on posts).

The work of location consisted of making a map as provided in NSR 517.040.

Dated this 8 day of April, 2014.

NAME OF LOCATOR:

By:



Owner, Claimant, or Agent Signature

Gregory T. Hill

Owner, Claimant, or Agent Name (printed)

The following Document contains no Personal Information as defined by NRS 603A.040

CERTIFICATE OF LOCATION
LODE MINING CLAIM

TO ALL WHOM IT MAY CONCERN:

The locator hereby certifies that he has caused to be located the SR 138 Lode Mining Claim in the following quarter section(s):



<u>1/4</u>	<u>Section</u>	<u>Township</u>	<u>Range</u>	<u>Meridian</u>
NW	21	T21N	R51E	M.D.B.& M.

in Eureka County, Nevada, on the 5th day of February, 2014.

Name and mailing address of the locator is:

Kinetic Gold (US) Inc.
4790 Caughlin Pkwy. #410
Reno, Nevada 89519

The claim is approximately 1500 feet long and 600 feet wide, such that 20 feet is claimed in a southerly direction and 1480 feet in a northerly direction from the point of discovery (monument of location), at which the Notice of Location was posted, together with 300 feet on each side of the monument of location and center line of the Claim. The general course of the lode or vein is from the south to the north direction.

The number, location and markings on each corner of the claim are as follows:

	<u>Location</u>	<u>Markings</u>	<u>Description</u>
Corner No. 1:	NW corner	SR cor., claim number, North arrow	a 2"x2"x4' wooden post
Corner No. 2:	NE corner	SR cor., claim number, North arrow	a 2"x2"x4' wooden post
Corner No. 3:	SE corner	SR cor., claim number, North arrow	a 2"x2"x4' wooden post
Corner No. 4:	SW corner	SR cor., claim number, North arrow	a 2"x2"x4' wooden post

As erected on the ground, each corner monument is marked as described above by metal tags (e.g. metal tags, paint on posts).

The work of location consisted of making a map as provided in NSR 517.040.

Dated this 8 day of April, 2014.

NAME OF LOCATOR:

By:

Owner, Claimant, or Agent Signature

Gregory T. Hill

Owner, Claimant, or Agent Name (printed)

DOC # 0227191

04/14/2014

03:20 PM

Official Record

Recording requested By
KINETIC GOLD US INC

Eureka County - NV
Mike Rebaleati - Recorder

Fee \$22.50

Page 1 of 1

RPTT:

Recorded By LLH

Book- 564 Page- 0273



The following Document contains no Personal Information as defined by NRS 603A.040

CERTIFICATE OF LOCATION
LODE MINING CLAIM

TO ALL WHOM IT MAY CONCERN:

The locator hereby certifies that he has caused to be located the SR 139 Lode Mining Claim in the following quarter section(s):

<u>1/4</u>	<u>Section</u>	<u>Township</u>	<u>Range</u>	<u>Meridian</u>
SW	16	T21N	R51E	M.D.B.& M.
NW	21	T21N	R51E	M.D.B.& M.

in Eureka County, Nevada, on the 4th day of February, 2014.

Name and mailing address of the locator is:

Kinetic Gold (US) Inc.
4790 Caughlin Pkwy. #410
Reno, Nevada 89519

The claim is approximately 1500 feet long and 600 feet wide, such that 20 feet is claimed in a northerly direction and 1480 feet in a southerly direction from the point of discovery (monument of location), at which the Notice of Location was posted, together with 300 feet on each side of the monument of location and center line of the Claim. The general course of the lode or vein is from the south to the north direction.

The number, location and markings on each corner of the claim are as follows:

	<u>Location</u>	<u>Markings</u>	<u>Description</u>
Corner No. 1:	NW corner	SR cor., claim number, North arrow	a 2"x2"x4' wooden post
Corner No. 2:	NE corner	SR cor., claim number, North arrow	a 2"x2"x4' wooden post
Corner No. 3:	SE corner	SR cor., claim number, North arrow	a 2"x2"x4' wooden post
Corner No. 4:	SW corner	SR cor., claim number, North arrow	a 2"x2"x4' wooden post


As erected on the ground, each corner monument is marked as described above by metal tags (e.g. metal tags, paint on posts).

The work of location consisted of making a map as provided in NSR 517.040.

Dated this 8 day of April, 2014.

NAME OF LOCATOR:

By:



Owner, Claimant, or Agent Signature

Gregory T. Hill
Owner, Claimant, or Agent Name (printed)



The following Document contains no Personal Information as defined by NRS 603A.040

CERTIFICATE OF LOCATION
LODE MINING CLAIM

TO ALL WHOM IT MAY CONCERN:

The locator hereby certifies that he has caused to be located the SR 140 Lode Mining Claim in the following quarter section(s):

<u>1/4</u>	<u>Section</u>	<u>Township</u>	<u>Range</u>	<u>Meridian</u>
NW	21	T21N	R51E	M.D.B.& M.
SW	21	T21N	R51E	M.D.B.& M.

in Eureka County, Nevada, on the 5th day of February, 2014.

Name and mailing address of the locator is:

Kinctic Gold (US) Inc.
4790 Caughlin Pkwy. #410
Reno, Nevada 89519

The claim is approximately 1500 feet long and 600 feet wide, such that 20 feet is claimed in a southerly direction and 1480 feet in a northerly direction from the point of discovery (monument of location), at which the Notice of Location was posted, together with 300 feet on each side of the monument of location and center line of the Claim. The general course of the lode or vein is from the south to the north direction.

The number, location and markings on each corner of the claim are as follows:

	<u>Location</u>	<u>Markings</u>	<u>Description</u>
Corner No. 1:	NW corner	SR cor., claim number, North arrow	a 2"x2"x4' wooden post
Corner No. 2:	NE corner	SR cor., claim number, North arrow	a 2"x2"x4' wooden post
Corner No. 3:	SE corner	SR cor., claim number, North arrow	a 2"x2"x4' wooden post
Corner No. 4:	SW corner	SR cor., claim number, North arrow	a 2"x2"x4' wooden post

As erected on the ground, each corner monument is marked as described above by metal tags (e.g. metal tags, paint on posts).

The work of location consisted of making a map as provided in NSR 517.040.

Dated this 8 day of April, 2014.

NAME OF LOCATOR:

By:

Owner, Claimant, or Agent Signature

Gregory T. Hill

Owner, Claimant, or Agent Name (printed)

The following Document contains no Personal Information as defined by NRS 603A.040

CERTIFICATE OF LOCATION
LODE MINING CLAIM

TO ALL WHOM IT MAY CONCERN:

The locator hereby certifies that he has caused to be located the SR 141 Lode Mining Claim in the following quarter section(s):

<u>1/4</u>	<u>Section</u>	<u>Township</u>	<u>Range</u>	<u>Meridian</u>
SW	16	T21N	R51E	M.D.B.& M.
SE	16	T21N	R51E	M.D.B.& M.
NW	21	T21N	R51E	M.D.B.& M.
NE	21	T21N	R51E	M.D.B.& M.



in Eureka County, Nevada, on the 4th day of February, 2014.

Name and mailing address of the locator is:

Kinetic Gold (US) Inc.
4790 Caughlin Pkwy. #410
Reno, Nevada 89519

The claim is approximately 1500 feet long and 600 feet wide, such that 20 feet is claimed in a northerly direction and 1480 feet in a southerly direction from the point of discovery (monument of location), at which the Notice of Location was posted, together with 300 feet on each side of the monument of location and center line of the Claim. The general course of the lode or vein is from the south to the north direction.

The number, location and markings on each corner of the claim are as follows:


	<u>Location</u>	<u>Markings</u>	<u>Description</u>
Corner No. 1:	NW corner	SR cor., claim number, North arrow	a 2"x2"x4' wooden post
Corner No. 2:	NE corner	SR cor., claim number, North arrow	a 2"x2"x4' wooden post
Corner No. 3:	SE corner	SR cor., claim number, North arrow	a 2"x2"x4' wooden post
Corner No. 4:	SW corner	SR cor., claim number, North arrow	a 2"x2"x4' wooden post

As erected on the ground, each corner monument is marked as described above by metal tags (e.g. metal tags, paint on posts).

The work of location consisted of making a map as provided in NSR 517.040.

Dated this 8 day of April, 2014.

NAME OF LOCATOR:

By: 
Owner, Claimant, or Agent Signature

Gregory T. Hill
Owner, Claimant, or Agent Name (printed)



0227194

The following Document contains no Personal Information as defined by NRS 603A.040

CERTIFICATE OF LOCATION
LODE MINING CLAIM

TO ALL WHOM IT MAY CONCERN:

The locator hereby certifies that he has caused to be located the SR 142 Lode Mining Claim in the following quarter section(s):

<u>1/4</u>	<u>Section</u>	<u>Township</u>	<u>Range</u>	<u>Meridian</u>
NE	21	T21N	R51E	M.D.B.& M.
NW	21	T21N	R51E	M.D.B.& M.
SE	21	T21N	R51E	M.D.B.& M.
SW	21	T21N	R51E	M.D.B.& M.

in Eureka County, Nevada, on the 5th day of February, 2014.

Name and mailing address of the locator is:

Kinetic Gold (US) Inc.
4790 Caughlin Pkwy. #410
Reno, Nevada 89519

The claim is approximately 1500 feet long and 600 feet wide, such that 20 feet is claimed in a southerly direction and 1480 feet in a northerly direction from the point of discovery (monument of location), at which the Notice of Location was posted, together with 300 feet on each side of the monument of location and center line of the Claim. The general course of the lode or vein is from the south to the north direction.

The number, location and markings on each corner of the claim are as follows:


	<u>Location</u>	<u>Markings</u>	<u>Description</u>
Corner No. 1:	NW corner	SR cor., claim number, North arrow	a 2"x2"x4' wooden post
Corner No. 2:	NE corner	SR cor., claim number, North arrow	a 2"x2"x4' wooden post
Corner No. 3:	SE corner	SR cor., claim number, North arrow	a 2"x2"x4' wooden post
Corner No. 4:	SW corner	SR cor., claim number, North arrow	a 2"x2"x4' wooden post

As erected on the ground, each corner monument is marked as described above by metal tags (e.g. metal tags, paint on posts).

The work of location consisted of making a map as provided in NSR 517.040.

Dated this 8 day of April, 2014.

NAME OF LOCATOR:

By: 

Owner, Claimant, or Agent Signature

Gregory T. Hill
Owner, Claimant, or Agent Name (printed)



The following Document contains no Personal Information as defined by NRS 603A.040

CERTIFICATE OF LOCATION
LODE MINING CLAIM

TO ALL WHOM IT MAY CONCERN:

The locator hereby certifies that he has caused to be located the SR 143 Lode Mining Claim in the following quarter section(s):

<u>1/4</u>	<u>Section</u>	<u>Township</u>	<u>Range</u>	<u>Meridian</u>
SE	16	T21N	R51E	M.D.B.& M.
NE	21	T21N	R51E	M.D.B.& M.

in Eureka County, Nevada, on the 4th day of February, 2014.

Name and mailing address of the locator is:

Kinetic Gold (US) Inc.
4790 Caughlin Pkwy. #410
Reno, Nevada 89519

The claim is approximately 1500 feet long and 600 feet wide, such that 20 feet is claimed in a northerly direction and 1480 feet in a southerly direction from the point of discovery (monument of location), at which the Notice of Location was posted, together with 300 feet on each side of the monument of location and center line of the Claim. The general course of the lode or vein is from the south to the north direction.

The number, location and markings on each corner of the claim are as follows:

	<u>Location</u>	<u>Markings</u>	<u>Description</u>
Corner No. 1:	NW corner	SR cor., claim number, North arrow	a 2"x2"x4' wooden post
Corner No. 2:	NE corner	SR cor., claim number, North arrow	a 2"x2"x4' wooden post
Corner No. 3:	SE corner	SR cor., claim number, North arrow	a 2"x2"x4' wooden post
Corner No. 4:	SW corner	SR cor., claim number, North arrow	a 2"x2"x4' wooden post

As erected on the ground, each corner monument is marked as described above by metal tags (e.g. metal tags, paint on posts).

The work of location consisted of making a map as provided in NSR 517.040.

Dated this 8 day of April, 2014.

NAME OF LOCATOR:

By:

Owner, Claimant, or Agent Signature

Gregory T. Hill

Owner, Claimant, or Agent Name (printed)

The following Document contains no Personal Information as defined by NRS 603A.040

CERTIFICATE OF LOCATION
LODE MINING CLAIM

TO ALL WHOM IT MAY CONCERN:

The locator hereby certifies that he has caused to be located the SR 144 Lode Mining Claim in the following quarter section(s):

<u>1/4</u>	<u>Section</u>	<u>Township</u>	<u>Range</u>	<u>Meridian</u>
NE	21	T21N	R51E	M.D.B.& M.
SE	21	T21N	R51E	M.D.B.& M.



in Eureka County, Nevada, on the 4th day of February, 2014.

Name and mailing address of the locator is:

Kinetic Gold (US) Inc.
4790 Caughlin Pkwy. #410
Reno, Nevada 89519

The claim is approximately 1500 feet long and 600 feet wide, such that 20 feet is claimed in a southerly direction and 1480 feet in a northerly direction from the point of discovery (monument of location), at which the Notice of Location was posted, together with 300 feet on each side of the monument of location and center line of the Claim. The general course of the lode or vein is from the south to the north direction.

The number, location and markings on each corner of the claim are as follows:

	<u>Location</u>	<u>Markings</u>	<u>Description</u>
Corner No. 1:	NW corner	SR cor., claim number, North arrow	a 2"x2"x4' wooden post
Corner No. 2:	NE corner	SR cor., claim number, North arrow	a 2"x2"x4' wooden post
Corner No. 3:	SE corner	SR cor., claim number, North arrow	a 2"x2"x4' wooden post
Corner No. 4:	SW corner	SR cor., claim number, North arrow	a 2"x2"x4' wooden post

As erected on the ground, each corner monument is marked as described above by metal tags (e.g. metal tags, paint on posts).

The work of location consisted of making a map as provided in NSR 517.040.

Dated this 8 day of April, 2014.

NAME OF LOCATOR:

By:

Owner, Claimant, or Agent Signature

Gregory T. Hill

Owner, Claimant, or Agent Name (printed)

DOC # 0227197

04.14.2014

03:20 PM

Official Record

Recording requested By
KINETIC GOLD US INC

Eureka County - NV
Mike Rebaleati - Recorder

Fee: \$22.50

Page 1 of 1

RPTT:

Recorded By LLH

Book- 564 Page- 0279



0227197

The following Document contains no Personal Information as defined by NRS 603A.040

CERTIFICATE OF LOCATION
LODE MINING CLAIM

TO ALL WHOM IT MAY CONCERN:

The locator hereby certifies that he has caused to be located the SR 145 Lode Mining Claim in the following quarter section(s):

<u>1/4</u>	<u>Section</u>	<u>Township</u>	<u>Range</u>	<u>Meridian</u>
SE	16	T21N	R51E	M.D.B.& M.
NE	21	T21N	R51E	M.D.B.& M.

in Eureka County, Nevada, on the 4th day of February, 2014.

Name and mailing address of the locator is:

Kinetic Gold (US) Inc.
4790 Caughlin Pkwy. #410
Reno, Nevada 89519

The claim is approximately 1500 feet long and 600 feet wide, such that 20 feet is claimed in a northerly direction and 1480 feet in a southerly direction from the point of discovery (monument of location), at which the Notice of Location was posted, together with 300 feet on each side of the monument of location and center line of the Claim. The general course of the lode or vein is from the south to the north direction.

The number, location and markings on each corner of the claim are as follows:

	<u>Location</u>	<u>Markings</u>	<u>Description</u>
Corner No. 1:	NW corner	SR cor., claim number, North arrow	a 2"x2"x4' wooden post
Corner No. 2:	NE corner	SR cor., claim number, North arrow	a 2"x2"x4' wooden post
Corner No. 3:	SE corner	SR cor., claim number, North arrow	a 2"x2"x4' wooden post
Corner No. 4:	SW corner	SR cor., claim number, North arrow	a 2"x2"x4' wooden post

As erected on the ground, each corner monument is marked as described above by metal tags (e.g. metal tags, paint on posts).

The work of location consisted of making a map as provided in NSR 517.040.

Dated this 8 day of April, 2014.

NAME OF LOCATOR:

By: 

Owner, Claimant, or Agent Signature

Gregory T. Hill

Owner, Claimant, or Agent Name (printed)



0227198

The following Document contains no Personal Information as defined by NRS 603A.040

CERTIFICATE OF LOCATION
LODE MINING CLAIM

TO ALL WHOM IT MAY CONCERN:

The locator hereby certifies that he has caused to be located the SR 146 Lode Mining Claim in the following quarter section(s):

<u>1/4</u>	<u>Section</u>	<u>Township</u>	<u>Range</u>	<u>Meridian</u>
NE	21	T21N	R51E	M.D.B.& M.
SE	21	T21N	R51E	M.D.B.& M.

in Eureka County, Nevada, on the 4th day of February, 2014.

Name and mailing address of the locator is:

Kinetic Gold (US) Inc.
4790 Caughlin Pkwy. #410
Reno, Nevada 89519

The claim is approximately 1500 feet long and 600 feet wide, such that 20 feet is claimed in a southerly direction and 1480 feet in a northerly direction from the point of discovery (monument of location), at which the Notice of Location was posted, together with 300 feet on each side of the monument of location and center line of the Claim. The general course of the lode or vein is from the south to the north direction.

The number, location and markings on each corner of the claim are as follows:

	<u>Location</u>	<u>Markings</u>	<u>Description</u>
Corner No. 1:	NW corner	SR cor., claim number, North arrow	a 2"x2"x4' wooden post
Corner No. 2:	NE corner	SR cor., claim number, North arrow	a 2"x2"x4' wooden post
Corner No. 3:	SE corner	SR cor., claim number, North arrow	a 2"x2"x4' wooden post
Corner No. 4:	SW corner	SR cor., claim number, North arrow	a 2"x2"x4' wooden post

As erected on the ground, each corner monument is marked as described above by metal tags (e.g. metal tags, paint on posts).

The work of location consisted of making a map as provided in NSR 517.040.

Dated this 8 day of April, 2014.

NAME OF LOCATOR:

By: 

Owner, Claimant, or Agent Signature

Gregory T. Hill

Owner, Claimant, or Agent Name (printed)



The following Document contains no Personal Information as defined by NRS 603A.040

CERTIFICATE OF LOCATION
LODE MINING CLAIM

TO ALL WHOM IT MAY CONCERN:

The locator hereby certifies that he has caused to be located the SR 147 Lode Mining Claim in the following quarter section(s):

<u>1/4</u>	<u>Section</u>	<u>Township</u>	<u>Range</u>	<u>Meridian</u>
SE	16	T21N	R51E	M.D.B.& M.
NE	21	T21N	R51E	M.D.B.& M.

in Eureka County, Nevada, on the 4th day of February, 2014.

Name and mailing address of the locator is:

Kinetic Gold (US) Inc.
4790 Caughlin Pkwy. #410
Reno, Nevada 89519

The claim is approximately 1500 feet long and 600 feet wide, such that 20 feet is claimed in a northerly direction and 1480 feet in a southerly direction from the point of discovery (monument of location), at which the Notice of Location was posted, together with 300 feet on each side of the monument of location and center line of the Claim. The general course of the lode or vein is from the south to the north direction.

The number, location and markings on each corner of the claim are as follows:

	<u>Location</u>	<u>Markings</u>	<u>Description</u>
Corner No. 1:	NW corner	SR cor., claim number, North arrow	a 2"x2"x4' wooden post
Corner No. 2:	NE corner	SR cor., claim number, North arrow	a 2"x2"x4' wooden post
Corner No. 3:	SE corner	SR cor., claim number, North arrow	a 2"x2"x4' wooden post
Corner No. 4:	SW corner	SR cor., claim number, North arrow	a 2"x2"x4' wooden post


As erected on the ground, each corner monument is marked as described above by metal tags (e.g. metal tags, paint on posts).

The work of location consisted of making a map as provided in NSR 517.040.

Dated this 8 day of April, 2014.

NAME OF LOCATOR:

By:



Owner, Claimant, or Agent Signature

Gregory T. Hill
Owner, Claimant, or Agent Name (printed)

The following Document contains no Personal Information as defined by NRS 603A.040

CERTIFICATE OF LOCATION
LODE MINING CLAIM

TO ALL WHOM IT MAY CONCERN:

The locator hereby certifies that he has caused to be located the SR 148 Lode Mining Claim in the following quarter section(s):

1/4	Section	Township	Range	Meridian
NE	21	T21N	R51E	M.D.B.& M.
SE	21	T21N	R51E	M.D.B.& M.



in Eureka County, Nevada, on the 4th day of February, 2014.

Name and mailing address of the locator is:
Kinetic Gold (US) Inc.
4790 Caughlin Pkwy. #410
Reno, Nevada 89519

The claim is approximately 1500 feet long and 600 feet wide, such that 20 feet is claimed in a southerly direction and 1480 feet in a northerly direction from the point of discovery (monument of location), at which the Notice of Location was posted, together with 300 feet on each side of the monument of location and center line of the Claim. The general course of the lode or vein is from the south to the north direction.

The number, location and markings on each corner of the claim are as follows:


	<u>Location</u>	<u>Markings</u>	<u>Description</u>
Corner No. 1:	NW corner	SR cor., claim number, North arrow	a 2"x2"x4' wooden post
Corner No. 2:	NE corner	SR cor., claim number, North arrow	a 2"x2"x4' wooden post
Corner No. 3:	SE corner	SR cor., claim number, North arrow	a 2"x2"x4' wooden post
Corner No. 4:	SW corner	SR cor., claim number, North arrow	a 2"x2"x4' wooden post

As erected on the ground, each corner monument is marked as described above by metal tags (e.g. metal tags, paint on posts).

The work of location consisted of making a map as provided in NSR 517.040.

Dated this 8 day of April, 2014.

NAME OF LOCATOR:

By: 
Owner, Claimant, or Agent Signature

Gregory T. Hill
Owner, Claimant, or Agent Name (printed)

The following Document contains no Personal Information as defined by NRS 603A.040

CERTIFICATE OF LOCATION
LODE MINING CLAIM

TO ALL WHOM IT MAY CONCERN:

The locator hereby certifies that he has caused to be located the SR 149 Lode Mining Claim in the following quarter section(s):

<u>1/4</u>	<u>Section</u>	<u>Township</u>	<u>Range</u>	<u>Meridian</u>
SE	16	T21N	R51E	M.D.B.& M.
NE	21	T21N	R51E	M.D.B.& M.



in Eureka County, Nevada, on the 4th day of February, 2014.

Name and mailing address of the locator is:

Kinetic Gold (US) Inc.
4790 Caughlin Pkwy. #410
Reno, Nevada 89519

The claim is approximately 1500 feet long and 600 feet wide, such that 20 feet is claimed in a northerly direction and 1480 feet in a southerly direction from the point of discovery (monument of location), at which the Notice of Location was posted, together with 300 feet on each side of the monument of location and center line of the Claim. The general course of the lode or vein is from the south to the north direction.

The number, location and markings on each corner of the claim are as follows:

	<u>Location</u>	<u>Markings</u>	<u>Description</u>
Corner No. 1:	NW corner	SR cor., claim number, North arrow	a 2"x2"x4' wooden post
Corner No. 2:	NE corner	SR cor., claim number, North arrow	a 2"x2"x4' wooden post
Corner No. 3:	SE corner	SR cor., claim number, North arrow	a 2"x2"x4' wooden post
Corner No. 4:	SW corner	SR cor., claim number, North arrow	a 2"x2"x4' wooden post

As erected on the ground, each corner monument is marked as described above by metal tags (e.g. metal tags, paint on posts).

The work of location consisted of making a map as provided in NSR 517.040.

Dated this 8 day of April, 2014.

NAME OF LOCATOR:

By:

Owner, Claimant, or Agent Signature

Gregory T. Hill

Owner, Claimant, or Agent Name (printed)

The following Document contains no Personal Information as defined by NRS 603A.040

CERTIFICATE OF LOCATION
LODE MINING CLAIM

TO ALL WHOM IT MAY CONCERN:

The locator hereby certifies that he has caused to be located the SR 150 Lode Mining Claim in the following quarter section(s):

<u>1/4</u>	<u>Section</u>	<u>Township</u>	<u>Range</u>	<u>Meridian</u>
NE	21	T21N	R51E	M.D.B.& M.
SE	21	T21N	R51E	M.D.B.& M.

in Eureka County, Nevada, on the 4th day of February, 2014.

Name and mailing address of the locator is:

Kinetic Gold (US) Inc.
4790 Caughlin Pkwy. #410
Reno, Nevada 89519

The claim is approximately 1500 feet long and 600 feet wide, such that 20 feet is claimed in a southerly direction and 1480 feet in a northerly direction from the point of discovery (monument of location), at which the Notice of Location was posted, together with 300 feet on each side of the monument of location and center line of the Claim. The general course of the lode or vein is from the south to the north direction.

The number, location and markings on each corner of the claim are as follows:

	<u>Location</u>	<u>Markings</u>	<u>Description</u>
Corner No. 1:	NW corner	SR cor., claim number, North arrow	a 2"x2"x4' wooden post
Corner No. 2:	NE corner	SR cor., claim number, North arrow	a 2"x2"x4' wooden post
Corner No. 3:	SE corner	SR cor., claim number, North arrow	a 2"x2"x4' wooden post
Corner No. 4:	SW corner	SR cor., claim number, North arrow	a 2"x2"x4' wooden post

As erected on the ground, each corner monument is marked as described above by metal tags (e.g. metal tags, paint on posts).

The work of location consisted of making a map as provided in NSR 517.040.

Dated this 8 day of April, 2014.

NAME OF LOCATOR:

By: 
Owner, Claimant, or Agent Signature

Gregory T. Hill
Owner, Claimant, or Agent Name (printed)

DOC # 0227202

04.14.2014

03:20 PM

Official Record

Recording requested By
KINETIC GOLD US INC

Eureka County - NV
Mike Rebaleati - Recorder

Fee: \$22.50

Page 1 of 1

RPTI

Recorded By: LLH

Book- 564 Page- 0284



0227202



0227203

The following Document contains no Personal Information as defined by NRS 603A.040

CERTIFICATE OF LOCATION
LODE MINING CLAIM

TO ALL WHOM IT MAY CONCERN:

The locator hereby certifies that he has caused to be located the SR 151 Lode Mining Claim in the following quarter section(s):

<u>1/4</u>	<u>Section</u>	<u>Township</u>	<u>Range</u>	<u>Meridian</u>
SW	15	T21N	R51E	M.D.B.& M.
SE	16	T21N	R51E	M.D.B.& M.
NE	21	T21N	R51E	M.D.B.& M.
NW	22	T21N	R51E	M.D.B.& M.

in Eureka County, Nevada, on the 4th day of February, 2014.

Name and mailing address of the locator is:

Kinetic Gold (US) Inc.
4790 Caughlin Pkwy. #410
Reno, Nevada 89519

The claim is approximately 1500 feet long and 600 feet wide, such that 20 feet is claimed in a northerly direction and 1480 feet in a southerly direction from the point of discovery (monument of location), at which the Notice of Location was posted, together with 300 feet on each side of the monument of location and center line of the Claim. The general course of the lode or vein is from the south to the north direction.

The number, location and markings on each corner of the claim are as follows:

	<u>Location</u>	<u>Markings</u>	<u>Description</u>
Corner No. 1:	NW corner	SR cor., claim number, North arrow	a 2"x2"x4' wooden post
Corner No. 2:	NE corner	SR cor., claim number, North arrow	a 2"x2"x4' wooden post
Corner No. 3:	SE corner	SR cor., claim number, North arrow	a 2"x2"x4' wooden post
Corner No. 4:	SW corner	SR cor., claim number, North arrow	a 2"x2"x4' wooden post

As erected on the ground, each corner monument is marked as described above by metal tags (e.g. metal tags, paint on posts).

The work of location consisted of making a map as provided in NSR 517.040.

Dated this 8 day of April, 2014.

NAME OF LOCATOR:

By:

Owner, Claimant, or Agent Signature

Gregory T. Hill

Owner, Claimant, or Agent Name (printed)

The following Document contains no Personal Information as defined by NRS 603A.040

CERTIFICATE OF LOCATION
LODE MINING CLAIM

TO ALL WHOM IT MAY CONCERN:

The locator hereby certifies that he has caused to be located the SR 152 Lode Mining Claim in the following quarter section(s):



<u>1/4</u>	<u>Section</u>	<u>Township</u>	<u>Range</u>	<u>Meridian</u>
NE	21	T21N	R51E	M.D.B.& M.
SE	21	T21N	R51E	M.D.B.& M.
NW	22	T21N	R51E	M.D.B.& M.
SW	22	T21N	R51E	M.D.B.& M.

in Eureka County, Nevada, on the 4th day of February, 2014.

Name and mailing address of the locator is:

Kinetic Gold (US) Inc.
4790 Caughlin Pkwy. #410
Reno, Nevada 89519

The claim is approximately 1500 feet long and 600 feet wide, such that 20 feet is claimed in a southerly direction and 1480 feet in a northerly direction from the point of discovery (monument of location), at which the Notice of Location was posted, together with 300 feet on each side of the monument of location and center line of the Claim. The general course of the lode or vein is from the south to the north direction.

The number, location and markings on each corner of the claim are as follows:

	<u>Location</u>	<u>Markings</u>	<u>Description</u>
Corner No. 1:	NW corner	SR cor., claim number, North arrow	a 2"x2"x4' wooden post
Corner No. 2:	NE corner	SR cor., claim number, North arrow	a 2"x2"x4' wooden post
Corner No. 3:	SE corner	SR cor., claim number, North arrow	a 2"x2"x4' wooden post
Corner No. 4:	SW corner	SR cor., claim number, North arrow	a 2"x2"x4' wooden post


As erected on the ground, each corner monument is marked as described above by metal tags (e.g. metal tags, paint on posts).

The work of location consisted of making a map as provided in NSR 517.040.

Dated this 8 day of April, 2014.

NAME OF LOCATOR:

By:


Owner, Claimant, or Agent Signature

Gregory T. Hill
Owner, Claimant, or Agent Name (printed)

DOC # 0227205

04/18/2014 09:20 PM

Official Record

Recording requested By
KINETIC GOLD US INC

Eureka County - NV

Mike Rebaleati - Recorder

Fee: \$22.50

Page 1 of 1

RPTT

Recorded By: LLH

Book- 564 Page- 0287

The following Document contains no Personal Information as defined by NRS 603A.040

CERTIFICATE OF LOCATION
LODE MINING CLAIM

TO ALL WHOM IT MAY CONCERN:

The locator hereby certifies that he has caused to be located the SR 153 Lode Mining Claim in the following quarter section(s):



<u>1/4</u>	<u>Section</u>	<u>Township</u>	<u>Range</u>	<u>Meridian</u>
SW	20	T21N	R51E	M.D.B.& M.

in Eureka County, Nevada, on the 5th day of February, 2014.

Name and mailing address of the locator is:

Kinetic Gold (US) Inc.
4790 Caughlin Pkwy. #410
Reno, Nevada 89519

The claim is approximately 1500 feet long and 600 feet wide, such that 20 feet is claimed in a northerly direction and 1480 feet in a southerly direction from the point of discovery (monument of location), at which the Notice of Location was posted, together with 300 feet on each side of the monument of location and center line of the Claim. The general course of the lode or vein is from the south to the north direction.

The number, location and markings on each corner of the claim are as follows:

	<u>Location</u>	<u>Markings</u>	<u>Description</u>
Corner No. 1:	NW corner	SR cor., claim number, North arrow	a 2"x2"x4' wooden post
Corner No. 2:	NE corner	SR cor., claim number, North arrow	a 2"x2"x4' wooden post
Corner No. 3:	SE corner	SR cor., claim number, North arrow	a 2"x2"x4' wooden post
Corner No. 4:	SW corner	SR cor., claim number, North arrow	a 2"x2"x4' wooden post


As erected on the ground, each corner monument is marked as described above by metal tags (e.g. metal tags, paint on posts).

The work of location consisted of making a map as provided in NSR 517.040.

Dated this 8 day of April, 2014.

NAME OF LOCATOR:

By:



Owner, Claimant, or Agent Signature

Gregory T. Hill
Owner, Claimant, or Agent Name (printed)

DOC # 0227206

04/14/2014 03:20 PM

Official Record

Recording requested By
KINETIC GOLD US INC

Eureka County - NV

Mike Rebaleati - Recorder

Fee \$22.50

Page 1 of 1

RPTT:

Recorded By: LLH

Book- 564 Page- 0288

The following Document contains no Personal Information as defined by NRS 603A.040

CERTIFICATE OF LOCATION
LODE MINING CLAIM

TO ALL WHOM IT MAY CONCERN:

The locator hereby certifies that he has caused to be located the SR 154 Lode Mining Claim in the following quarter section(s):

<u>1/4</u>	<u>Section</u>	<u>Township</u>	<u>Range</u>	<u>Meridian</u>
SW	20	T21N	R51E	M.D.B.& M.



in Eureka County, Nevada, on the 5th day of February, 2014.

Name and mailing address of the locator is:

Kinetic Gold (US) Inc.
4790 Caughlin Pkwy. #410
Reno, Nevada 89519

The claim is approximately 1500 feet long and 600 feet wide, such that 20 feet is claimed in a northerly direction and 1480 feet in a southerly direction from the point of discovery (monument of location), at which the Notice of Location was posted, together with 300 feet on each side of the monument of location and center line of the Claim. The general course of the lode or vein is from the south to the north direction.

The number, location and markings on each corner of the claim are as follows:

	<u>Location</u>	<u>Markings</u>	<u>Description</u>
Corner No. 1:	NW corner	SR cor., claim number, North arrow	a 2"x2"x4' wooden post
Corner No. 2:	NE corner	SR cor., claim number, North arrow	a 2"x2"x4' wooden post
Corner No. 3:	SE corner	SR cor., claim number, North arrow	a 2"x2"x4' wooden post
Corner No. 4:	SW corner	SR cor., claim number, North arrow	a 2"x2"x4' wooden post

As erected on the ground, each corner monument is marked as described above by metal tags (e.g. metal tags, paint on posts).

The work of location consisted of making a map as provided in NSR 517.040.

Dated this 8 day of April, 2014.

NAME OF LOCATOR:

By: 

Owner, Claimant, or Agent Signature

Gregory T. Hill

Owner, Claimant, or Agent Name (printed)

The following Document contains no Personal Information as defined by NRS 603A.040

Official Record

Recording requested By KINETIC GOLD US INC

Eureka County - NV Mike Rebaleati - Recorder

Fee: \$22.50 Page 1 of 1 RPTT Recorded By LLH Book- 564 Page- 0289

CERTIFICATE OF LOCATION LODE MINING CLAIM

TO ALL WHOM IT MAY CONCERN:

The locator hereby certifies that he has caused to be located the SR 155 Lode Mining Claim in the following quarter section(s):

Table with 5 columns: 1/4, Section, Township, Range, Meridian. Rows: SW 20 T21N R51E M.D.B.& M., SE 20 T21N R51E M.D.B.& M.



in Eureka County, Nevada, on the 5th day of February, 2014.

Name and mailing address of the locator is: Kinetic Gold (US) Inc. 4790 Caughlin Pkwy. #410 Reno, Nevada 89519

The claim is approximately 1500 feet long and 600 feet wide, such that 20 feet is claimed in a northerly direction and 1480 feet in a southerly direction from the point of discovery (monument of location), at which the Notice of Location was posted, together with 300 feet on each side of the monument of location and center line of the Claim. The general course of the lode or vein is from the south to the north direction.

The number, location and markings on each corner of the claim are as follows:

Table with 4 columns: Corner No., Location, Markings, Description. Rows: Corner No. 1: NW corner SR cor., claim number, North arrow a 2"x2"x4' wooden post; Corner No. 2: NE corner SR cor., claim number, North arrow a 2"x2"x4' wooden post; Corner No. 3: SE corner SR cor., claim number, North arrow a 2"x2"x4' wooden post; Corner No. 4: SW corner SR cor., claim number, North arrow a 2"x2"x4' wooden post

As erected on the ground, each corner monument is marked as described above by metal tags (e.g. metal tags, paint on posts).

The work of location consisted of making a map as provided in NSR 517.040.

Dated this 8 day of April, 2014.

NAME OF LOCATOR:

By: [Signature] Owner, Claimant, or Agent Signature

Gregory T. Hill Owner, Claimant, or Agent Name (printed)

The following Document contains no Personal Information as defined by NRS 603A.040

CERTIFICATE OF LOCATION
LODE MINING CLAIM

TO ALL WHOM IT MAY CONCERN:

The locator hereby certifies that he has caused to be located the SR 156 Lode Mining Claim in the following quarter section(s):

<u>1/4</u>	<u>Section</u>	<u>Township</u>	<u>Range</u>	<u>Meridian</u>
SE	20	T21N	R51E	M.D.B.& M.

in Eureka County, Nevada, on the 5th day of February, 2014.

Name and mailing address of the locator is:

Kinetic Gold (US) Inc.
4790 Caughlin Pkwy. #410
Reno, Nevada 89519

The claim is approximately 1500 feet long and 600 feet wide, such that 20 feet is claimed in a northerly direction and 1480 feet in a southerly direction from the point of discovery (monument of location), at which the Notice of Location was posted, together with 300 feet on each side of the monument of location and center line of the Claim. The general course of the lode or vein is *from the south to the north direction.*

The number, location and markings on each corner of the claim are as follows:


	<u>Location</u>	<u>Markings</u>	<u>Description</u>
Corner No. 1:	NW corner	SR cor., claim number, North arrow	a 2"x2"x4' wooden post
Corner No. 2:	NE corner	SR cor., claim number, North arrow	a 2"x2"x4' wooden post
Corner No. 3:	SE corner	SR cor., claim number, North arrow	a 2"x2"x4' wooden post
Corner No. 4:	SW corner	SR cor., claim number, North arrow	a 2"x2"x4' wooden post

As erected on the ground, each corner monument is marked as described above by metal tags (e.g. metal tags, paint on posts).

The work of location consisted of making a map as provided in NSR 517.040.

Dated this 8 day of April, 2014.

NAME OF LOCATOR:

By: 
Owner, Claimant, or Agent Signature

Gregory T. Hill
Owner, Claimant, or Agent Name (printed)



The following Document contains no Personal Information as defined by NRS 603A.040

CERTIFICATE OF LOCATION
LODE MINING CLAIM

TO ALL WHOM IT MAY CONCERN:

The locator hereby certifies that he has caused to be located the SR 157 Lode Mining Claim in the following quarter section(s):

<u>1/4</u>	<u>Section</u>	<u>Township</u>	<u>Range</u>	<u>Meridian</u>
SE	20	T21N	R51E	M.D.B.& M.



in Eureka County, Nevada, on the 5th day of February, 2014.

Name and mailing address of the locator is:

Kinetic Gold (US) Inc.
4790 Caughlin Pkwy. #410
Reno, Nevada 89519

The claim is approximately 1500 feet long and 600 feet wide, such that 20 feet is claimed in a northerly direction and 1480 feet in a southerly direction from the point of discovery (monument of location), at which the Notice of Location was posted, together with 300 feet on each side of the monument of location and center line of the Claim. The general course of the lode or vein is from the south to the north direction.

The number, location and markings on each corner of the claim are as follows:

	<u>Location</u>	<u>Markings</u>	<u>Description</u>
Corner No. 1:	NW corner	SR cor., claim number, North arrow	a 2"x2"x4' wooden post
Corner No. 2:	NE corner	SR cor., claim number, North arrow	a 2"x2"x4' wooden post
Corner No. 3:	SE corner	SR cor., claim number, North arrow	a 2"x2"x4' wooden post
Corner No. 4:	SW corner	SR cor., claim number, North arrow	a 2"x2"x4' wooden post

As erected on the ground, each corner monument is marked as described above by metal tags (e.g. metal tags, paint on posts).

The work of location consisted of making a map as provided in NSR 517.040.

Dated this 8 day of April, 2014.

NAME OF LOCATOR:

By:

Owner, Claimant, or Agent Signature

Gregory T. Hill

Owner, Claimant, or Agent Name (printed)

DOC # 0227210

04/14/2014

03:20 PM

Official Record

Recording requested By
KINETIC GOLD US INC

Eureka County - NV

Mike Rebaleati - Recorder

Fee: \$22.50

Page 1 of 1

RPTT

Recorded By LLH

Book- 564 Page- 0292

The following Document contains no Personal Information as defined by NRS 603A.040

CERTIFICATE OF LOCATION
LODE MINING CLAIM

TO ALL WHOM IT MAY CONCERN:

The locator hereby certifies that he has caused to be located the SR 158 Lode Mining Claim in the following quarter section(s):



0227210

<u>1/4</u>	<u>Section</u>	<u>Township</u>	<u>Range</u>	<u>Meridian</u>
SE	20	T21N	R51E	M.D.B.& M.

in Eureka County, Nevada, on the 5th day of February, 2014.

Name and mailing address of the locator is:

Kinetic Gold (US) Inc.
4790 Caughlin Pkwy. #410
Reno, Nevada 89519

The claim is approximately 1500 feet long and 600 feet wide, such that 20 feet is claimed in a northerly direction and 1480 feet in a southerly direction from the point of discovery (monument of location), at which the Notice of Location was posted, together with 300 feet on each side of the monument of location and center line of the Claim. The general course of the lode or vein is from the south to the north direction.

The number, location and markings on each corner of the claim are as follows:

	<u>Location</u>	<u>Markings</u>	<u>Description</u>
Corner No. 1:	NW corner	SR cor., claim number, North arrow	a 2"x2"x4' wooden post
Corner No. 2:	NE corner	SR cor., claim number, North arrow	a 2"x2"x4' wooden post
Corner No. 3:	SE corner	SR cor., claim number, North arrow	a 2"x2"x4' wooden post
Corner No. 4:	SW corner	SR cor., claim number, North arrow	a 2"x2"x4' wooden post

As erected on the ground, each corner monument is marked as described above by metal tags (e.g. metal tags, paint on posts).

The work of location consisted of making a map as provided in NSR 517.040.

Dated this 8 day of April, 2014.

NAME OF LOCATOR:

By: 

Owner, Claimant, or Agent Signature

Gregory T. Hill

Owner, Claimant, or Agent Name (printed)

Official RecordRecording requested By
KINETIC GOLD US INC

Eureka County - NV

Mike Rebaleati - Recorder

Fee: \$22.50

Page 1 of 1

RPTT

Recorded By: LLH

Book- 564 Page- 0293



0227211

The following Document contains no Personal
Information as defined by NRS 603A.040

CERTIFICATE OF LOCATION
LODE MINING CLAIM

TO ALL WHOM IT MAY CONCERN:

The locator hereby certifies that he has caused to be located the
SR 159 Lode Mining Claim in the following quarter section(s):

<u>1/4</u>	<u>Section</u>	<u>Township</u>	<u>Range</u>	<u>Meridian</u>
SE	20	T21N	R51E	M.D.B.& M.
NE	20	T21N	R51E	M.D.B.& M.

in Eureka County, Nevada, on the 5th day of February, 2014.

Name and mailing address of the locator is:

Kinetic Gold (US) Inc.
4790 Caughlin Pkwy. #410
Reno, Nevada 89519

The claim is approximately 1500 feet long and 600 feet wide, such that 20 feet is claimed in a northerly direction and 1480 feet in a southerly direction from the point of discovery (monument of location), at which the Notice of Location was posted, together with 300 feet on each side of the monument of location and center line of the Claim. The general course of the lode or vein is from the south to the north direction.

The number, location and markings on each corner of the claim are as follows:

	<u>Location</u>	<u>Markings</u>	<u>Description</u>
Corner No. 1:	NW corner	SR cor., claim number, North arrow	a 2"x2"x4' wooden post
Corner No. 2:	NE corner	SR cor., claim number, North arrow	a 2"x2"x4' wooden post
Corner No. 3:	SE corner	SR cor., claim number, North arrow	a 2"x2"x4' wooden post
Corner No. 4:	SW corner	SR cor., claim number, North arrow	a 2"x2"x4' wooden post

As erected on the ground, each corner monument is marked as described above by metal tags (e.g. metal tags, paint on posts).

The work of location consisted of making a map as provided in NSR 517.040.

Dated this 8 day of April, 2014.

NAME OF LOCATOR:

By: Owner, Claimant, or Agent SignatureGregory T. HillOwner, Claimant, or Agent Name (printed)

The following Document contains no Personal Information as defined by NRS 603A.040

CERTIFICATE OF LOCATION
LODE MINING CLAIM

TO ALL WHOM IT MAY CONCERN:

The locator hereby certifies that he has caused to be located the SR 160 Lode Mining Claim in the following quarter section(s):

<u>1/4</u>	<u>Section</u>	<u>Township</u>	<u>Range</u>	<u>Meridian</u>
SE	20	T21N	R51E	M.D.B.& M.
NE	20	T21N	R51E	M.D.B.& M.
SW	21	T21N	R51E	M.D.B.& M.
NW	21	T21N	R51E	M.D.B.& M.



in Eureka County, Nevada, on the 5th day of February, 2014.

Name and mailing address of the locator is:

Kinetic Gold (US) Inc.
4790 Caughlin Pkwy. #410
Reno, Nevada 89519

The claim is approximately 1500 feet long and 600 feet wide, such that 20 feet is claimed in a northerly direction and 1480 feet in a southerly direction from the point of discovery (monument of location), at which the Notice of Location was posted, together with 300 feet on each side of the monument of location and center line of the Claim. The general course of the lode or vein is from the south to the north direction.

The number, location and markings on each corner of the claim are as follows:


	<u>Location</u>	<u>Markings</u>	<u>Description</u>
Corner No. 1:	NW corner	SR cor., claim number, North arrow	a 2"x2"x4' wooden post
Corner No. 2:	NE corner	SR cor., claim number, North arrow	a 2"x2"x4' wooden post
Corner No. 3:	SE corner	SR cor., claim number, North arrow	a 2"x2"x4' wooden post
Corner No. 4:	SW corner	SR cor., claim number, North arrow	a 2"x2"x4' wooden post

As erected on the ground, each corner monument is marked as described above by metal tags (e.g. metal tags, paint on posts).

The work of location consisted of making a map as provided in NSR 517.040.

Dated this 8 day of April, 2014.

NAME OF LOCATOR:

By: 

Owner, Claimant, or Agent Signature

Gregory T. Hill
Owner, Claimant, or Agent Name (printed)



The following Document contains no Personal Information as defined by NRS 603A.040

CERTIFICATE OF LOCATION
LODE MINING CLAIM

TO ALL WHOM IT MAY CONCERN:

The locator hereby certifies that he has caused to be located the SR 161 Lode Mining Claim in the following quarter section(s):

<u>1/4</u>	<u>Section</u>	<u>Township</u>	<u>Range</u>	<u>Meridian</u>
SW	21	T21N	R51E	M.D.B.& M.
NW	21	T21N	R51E	M.D.B.& M.

in Eureka County, Nevada, on the 5th day of February, 2014.

Name and mailing address of the locator is:

Kinetic Gold (US) Inc.
4790 Caughlin Pkwy. #410
Reno, Nevada 89519

The claim is approximately 1500 feet long and 600 feet wide, such that 20 feet is claimed in a northerly direction and 1480 feet in a southerly direction from the point of discovery (monument of location), at which the Notice of Location was posted, together with 300 feet on each side of the monument of location and center line of the Claim. The general course of the lode or vein is from the south to the north direction.

The number, location and markings on each corner of the claim are as follows:

	<u>Location</u>	<u>Markings</u>	<u>Description</u>
Corner No. 1:	NW corner	SR cor., claim number, North arrow	a 2"x2"x4' wooden post
Corner No. 2:	NE corner	SR cor., claim number, North arrow	a 2"x2"x4' wooden post
Corner No. 3:	SE corner	SR cor., claim number, North arrow	a 2"x2"x4' wooden post
Corner No. 4:	SW corner	SR cor., claim number, North arrow	a 2"x2"x4' wooden post

As erected on the ground, each corner monument is marked as described above by metal tags (e.g. metal tags, paint on posts).

The work of location consisted of making a map as provided in NSR 517.040.

Dated this 8 day of April, 2014.

NAME OF LOCATOR:

By:

Owner, Claimant, or Agent Signature

Gregory T. Hill

Owner, Claimant, or Agent Name (printed)

DOC # 0227214

04/14/2014 03:20 PM

Official Record

Recording requested By
KINETIC GOLD US INC

Eureka County - NV

Mike Rebaleati - Recorder

Fee \$22.50

Page 1 of 1

RPTT:

Recorded By LLH

Book- 564 Page- 0296

The following Document contains no Personal Information as defined by NRS 603A.040

CERTIFICATE OF LOCATION
LODE MINING CLAIM

TO ALL WHOM IT MAY CONCERN:

The locator hereby certifies that he has caused to be located the SR 162 Lode Mining Claim in the following quarter section(s):

<u>1/4</u>	<u>Section</u>	<u>Township</u>	<u>Range</u>	<u>Meridian</u>
SW	21	T21N	R51E	M.D.B.& M.



in Eureka County, Nevada, on the 5th day of February, 2014.

Name and mailing address of the locator is:

Kinetic Gold (US) Inc.
4790 Caughlin Pkwy. #410
Reno, Nevada 89519

The claim is approximately 1500 feet long and 600 feet wide, such that 20 feet is claimed in a northerly direction and 1480 feet in a southerly direction from the point of discovery (monument of location), at which the Notice of Location was posted, together with 300 feet on each side of the monument of location and center line of the Claim. The general course of the lode or vein is from the south to the north direction.

The number, location and markings on each corner of the claim are as follows:


	<u>Location</u>	<u>Markings</u>	<u>Description</u>
Corner No. 1:	NW corner	SR cor., claim number, North arrow	a 2"x2"x4' wooden post
Corner No. 2:	NE corner	SR cor., claim number, North arrow	a 2"x2"x4' wooden post
Corner No. 3:	SE corner	SR cor., claim number, North arrow	a 2"x2"x4' wooden post
Corner No. 4:	SW corner	SR cor., claim number, North arrow	a 2"x2"x4' wooden post

As erected on the ground, each corner monument is marked as described above by metal tags (e.g. metal tags, paint on posts).

The work of location consisted of making a map as provided in NSR 517.040.

Dated this 8 day of April, 2014.

NAME OF LOCATOR:

By: 
Owner, Claimant, or Agent Signature

Gregory T. Hill
Owner, Claimant, or Agent Name (printed)

The following Document contains no Personal Information as defined by NRS 603A.040

Official Record

Recording requested By KINETIC GOLD US INC

Eureka County - NV

Mike Rebaleati - Recorder

Fee: \$22.50

Page 1 of 1

RPTT

Recorded By LLH

Book- 564 Page- 0297

**CERTIFICATE OF LOCATION
LODE MINING CLAIM**

TO ALL WHOM IT MAY CONCERN:

The locator hereby certifies that he has caused to be located the SR 163 Lode Mining Claim in the following quarter section(s):



<u>1/4</u>	<u>Section</u>	<u>Township</u>	<u>Range</u>	<u>Meridian</u>
SW	21	T21N	R51E	M.D.B.& M.

in Eureka County, Nevada, on the 5th day of February, 2014.

Name and mailing address of the locator is:

Kinetic Gold (US) Inc.
4790 Caughlin Pkwy. #410
Reno, Nevada 89519

The claim is approximately 1500 feet long and 600 feet wide, such that 20 feet is claimed in a northerly direction and 1480 feet in a southerly direction from the point of discovery (monument of location), at which the Notice of Location was posted, together with 300 feet on each side of the monument of location and center line of the Claim. The general course of the lode or vein is from the south to the north direction.

The number, location and markings on each corner of the claim are as follows:

	<u>Location</u>	<u>Markings</u>	<u>Description</u>
Corner No. 1:	NW corner	SR cor., claim number, North arrow	a 2"x2"x4' wooden post
Corner No. 2:	NE corner	SR cor., claim number, North arrow	a 2"x2"x4' wooden post
Corner No. 3:	SE corner	SR cor., claim number, North arrow	a 2"x2"x4' wooden post
Corner No. 4:	SW corner	SR cor., claim number, North arrow	a 2"x2"x4' wooden post

As erected on the ground, each corner monument is marked as described above by metal tags (e.g. metal tags, paint on posts).

The work of location consisted of making a map as provided in NSR 517.040.

Dated this 8 day of April, 2014.

NAME OF LOCATOR:

By: [Signature]
Owner, Claimant, or Agent Signature

Gregory T. Hill
Owner, Claimant, or Agent Name (printed)

The following Document contains no Personal Information as defined by NRS 603A.040

CERTIFICATE OF LOCATION
LODE MINING CLAIM

TO ALL WHOM IT MAY CONCERN:

The locator hereby certifies that he has caused to be located the **SR 164** Lode Mining Claim in the following quarter section(s):

<u>1/4</u>	<u>Section</u>	<u>Township</u>	<u>Range</u>	<u>Meridian</u>
SW	21	T21N	R51E	M.D.B.& M.
SE	21	T21N	R51E	M.D.B.& M.



in Eureka County, Nevada, on the 5th day of February, 2014.

Name and mailing address of the locator is:

Kinetic Gold (US) Inc.
4790 Caughlin Pkwy. #410
Reno, Nevada 89519

The claim is approximately 1500 feet long and 600 feet wide, such that 20 feet is claimed in a northerly direction and 1480 feet in a southerly direction from the point of discovery (monument of location), at which the Notice of Location was posted, together with 300 feet on each side of the monument of location and center line of the Claim. The general course of the lode or vein is from the south to the north direction.

The number, location and markings on each corner of the claim are as follows:

	<u>Location</u>	<u>Markings</u>	<u>Description</u>
Corner No. 1:	NW corner	SR cor., claim number, North arrow	a 2"x2"x4' wooden post
Corner No. 2:	NE corner	SR cor., claim number, North arrow	a 2"x2"x4' wooden post
Corner No. 3:	SE corner	SR cor., claim number, North arrow	a 2"x2"x4' wooden post
Corner No. 4:	SW corner	SR cor., claim number, North arrow	a 2"x2"x4' wooden post

As erected on the ground, each corner monument is marked as described above by metal tags (e.g. metal tags, paint on posts).

The work of location consisted of making a map as provided in NSR 517.040.

Dated this 8 day of April, 2014.

NAME OF LOCATOR:

By:

Owner, Claimant, or Agent Signature

Gregory T. Hill

Owner, Claimant, or Agent Name (printed)

The following Document contains no Personal Information as defined by NRS 603A.040

CERTIFICATE OF LOCATION
LODE MINING CLAIM

TO ALL WHOM IT MAY CONCERN:

The locator hereby certifies that he has caused to be located the SR 165 Lode Mining Claim in the following quarter section(s):

<u>1/4</u>	<u>Section</u>	<u>Township</u>	<u>Range</u>	<u>Meridian</u>
SE	21	T21N	R51E	M.D.B.& M.



in Eureka County, Nevada, on the 4th day of February, 2014.

Name and mailing address of the locator is:
Kinetic Gold (US) Inc.
4790 Caughlin Pkwy. #410
Reno, Nevada 89519

The claim is approximately 1500 feet long and 600 feet wide, such that 20 feet is claimed in a northerly direction and 1480 feet in a southerly direction from the point of discovery (monument of location), at which the Notice of Location was posted, together with 300 feet on each side of the monument of location and center line of the Claim. The general course of the lode or vein is from the south to the north direction.

The number, location and markings on each corner of the claim are as follows:


	<u>Location</u>	<u>Markings</u>	<u>Description</u>
Corner No. 1:	NW corner	SR cor., claim number, North arrow	a 2"x2"x4' wooden post
Corner No. 2:	NE corner	SR cor., claim number, North arrow	a 2"x2"x4' wooden post
Corner No. 3:	SE corner	SR cor., claim number, North arrow	a 2"x2"x4' wooden post
Corner No. 4:	SW corner	SR cor., claim number, North arrow	a 2"x2"x4' wooden post

As erected on the ground, each corner monument is marked as described above by metal tags (e.g. metal tags, paint on posts).

The work of location consisted of making a map as provided in NSR 517.040.

Dated this 8 day of April, 2014.

NAME OF LOCATOR:

By: 
Owner, Claimant, or Agent Signature

Gregory T. Hill
Owner, Claimant, or Agent Name (printed)



The following Document contains no Personal Information as defined by NRS 603A.040

CERTIFICATE OF LOCATION
LODE MINING CLAIM

TO ALL WHOM IT MAY CONCERN:

The locator hereby certifies that he has caused to be located the **SR 166** Lode Mining Claim in the following quarter section(s):

<u>1/4</u>	<u>Section</u>	<u>Township</u>	<u>Range</u>	<u>Meridian</u>
SE	21	T21N	R51E	M.D.B.& M.

in Eureka County, Nevada, on the 4th day of February, 2014.

Name and mailing address of the locator is:

Kinetic Gold (US) Inc.
4790 Caughlin Pkwy. #410
Reno, Nevada 89519

The claim is approximately 1500 feet long and 600 feet wide, such that 20 feet is claimed in a northerly direction and 1480 feet in a southerly direction from the point of discovery (monument of location), at which the Notice of Location was posted, together with 300 feet on each side of the monument of location and center line of the Claim. The general course of the lode or vein is from the south to the north direction.

The number, location and markings on each corner of the claim are as follows:

	<u>Location</u>	<u>Markings</u>	<u>Description</u>
Corner No. 1:	NW corner	SR cor., claim number, North arrow	a 2"x2"x4' wooden post
Corner No. 2:	NE corner	SR cor., claim number, North arrow	a 2"x2"x4' wooden post
Corner No. 3:	SE corner	SR cor., claim number, North arrow	a 2"x2"x4' wooden post
Corner No. 4:	SW corner	SR cor., claim number, North arrow	a 2"x2"x4' wooden post

As erected on the ground, each corner monument is marked as described above by metal tags (e.g. metal tags, paint on posts).

The work of location consisted of making a map as provided in NSR 517.040.

Dated this 8 day of April, 2014.

NAME OF LOCATOR:

By:

Owner, Claimant, or Agent Signature

Gregory T. Hill

Owner, Claimant, or Agent Name (printed)



The following Document contains no Personal Information as defined by NRS 603A.040

CERTIFICATE OF LOCATION
LODE MINING CLAIM

TO ALL WHOM IT MAY CONCERN:

The locator hereby certifies that he has caused to be located the SR 167 Lode Mining Claim in the following quarter section(s):

<u>1/4</u>	<u>Section</u>	<u>Township</u>	<u>Range</u>	<u>Meridian</u>
SE	21	T21N	R51E	M.D.B.& M.

in Eureka County, Nevada, on the 4th day of February, 2014.

Name and mailing address of the locator is:

Kinetic Gold (US) Inc.
4790 Caughlin Pkwy. #410
Reno, Nevada 89519

The claim is approximately 1500 feet long and 600 feet wide, such that 20 feet is claimed in a northerly direction and 1480 feet in a southerly direction from the point of discovery (monument of location), at which the Notice of Location was posted, together with 300 feet on each side of the monument of location and center line of the Claim. The general course of the lode or vein is from the south to the north direction.

The number, location and markings on each corner of the claim are as follows:


	<u>Location</u>	<u>Markings</u>	<u>Description</u>
Corner No. 1:	NW corner	SR cor., claim number, North arrow	a 2"x2"x4' wooden post
Corner No. 2:	NE corner	SR cor., claim number, North arrow	a 2"x2"x4' wooden post
Corner No. 3:	SE corner	SR cor., claim number, North arrow	a 2"x2"x4' wooden post
Corner No. 4:	SW corner	SR cor., claim number, North arrow	a 2"x2"x4' wooden post

As erected on the ground, each corner monument is marked as described above by metal tags (e.g. metal tags, paint on posts).

The work of location consisted of making a map as provided in NSR 517.040.

Dated this 8 day of April, 2014.

NAME OF LOCATOR:

By: 
Owner, Claimant, or Agent Signature

Gregory T. Hill
Owner, Claimant, or Agent Name (printed)

DOC # 0227220

04-14-2014

03:20 PM

Official Record

Recording requested by:
KINETIC GOLD US INC

Eureka County - NV

Mike Rebaleati - Recorder

Fee \$22.50

Page 1 of 1

RPTT

Recorded By: LLH

Book- 564 Page- 0302

The following Document contains no Personal Information as defined by NRS 603A.040

CERTIFICATE OF LOCATION
LODE MINING CLAIM

TO ALL WHOM IT MAY CONCERN:

The locator hereby certifies that he has caused to be located the SR 168 Lode Mining Claim in the following quarter section(s):

<u>1/4</u>	<u>Section</u>	<u>Township</u>	<u>Range</u>	<u>Meridian</u>
SE	21	T21N	R51E	M.D.B.& M.



in Eureka County, Nevada, on the 4th day of February, 2014.

Name and mailing address of the locator is:

Kinetic Gold (US) Inc.
4790 Caughlin Pkwy. #410
Reno, Nevada 89519

The claim is approximately 1500 feet long and 600 feet wide, such that 20 feet is claimed in a northerly direction and 1480 feet in a southerly direction from the point of discovery (monument of location), at which the Notice of Location was posted, together with 300 feet on each side of the monument of location and center line of the Claim. The general course of the lode or vein is from the south to the north direction.

The number, location and markings on each corner of the claim are as follows:

	<u>Location</u>	<u>Markings</u>	<u>Description</u>
Corner No. 1:	NW corner	SR cor., claim number, North arrow	a 2"x2"x4' wooden post
Corner No. 2:	NE corner	SR cor., claim number, North arrow	a 2"x2"x4' wooden post
Corner No. 3:	SE corner	SR cor., claim number, North arrow	a 2"x2"x4' wooden post
Corner No. 4:	SW corner	SR cor., claim number, North arrow	a 2"x2"x4' wooden post

As erected on the ground, each corner monument is marked as described above by metal tags (e.g. metal tags, paint on posts).

The work of location consisted of making a map as provided in NSR 517.040.

Dated this 8 day of April, 2014.

NAME OF LOCATOR:

By:

Owner, Claimant, or Agent Signature

Gregory T. Hill

Owner, Claimant, or Agent Name (printed)

The following Document contains no Personal Information as defined by NRS 603A.040

CERTIFICATE OF LOCATION
LODE MINING CLAIM

TO ALL WHOM IT MAY CONCERN:

The locator hereby certifies that he has caused to be located the SR 169 Lode Mining Claim in the following quarter section(s):

<u>1/4</u>	<u>Section</u>	<u>Township</u>	<u>Range</u>	<u>Meridian</u>
SE	21	T21N	R51E	M.D.B.& M.
SW	22	T21N	R51E	M.D.B.& M.



in Eureka County, Nevada, on the 4th day of February, 2014.

Name and mailing address of the locator is:

Kinetic Gold (US) Inc.
4790 Caughlin Pkwy. #410
Reno, Nevada 89519

The claim is approximately 1500 feet long and 600 feet wide, such that 20 feet is claimed in a northerly direction and 1480 feet in a southerly direction from the point of discovery (monument of location), at which the Notice of Location was posted, together with 300 feet on each side of the monument of location and center line of the Claim. The general course of the lode or vein is from the south to the north direction.

The number, location and markings on each corner of the claim are as follows:

	<u>Location</u>	<u>Markings</u>	<u>Description</u>
Corner No. 1:	NW corner	SR cor., claim number, North arrow	a 2"x2"x4' wooden post
Corner No. 2:	NE corner	SR cor., claim number, North arrow	a 2"x2"x4' wooden post
Corner No. 3:	SE corner	SR cor., claim number, North arrow	a 2"x2"x4' wooden post
Corner No. 4:	SW corner	SR cor., claim number, North arrow	a 2"x2"x4' wooden post

As erected on the ground, each corner monument is marked as described above by metal tags (e.g. metal tags, paint on posts).

The work of location consisted of making a map as provided in NSR 517.040.

Dated this 8 day of April, 2014.

NAME OF LOCATOR:

By:

Owner, Claimant, or Agent Signature

Gregory T. Hill

Owner, Claimant, or Agent Name (printed)