

**DOC # 0227543**

06/17/2014

08:16 AM

**Official Record**

Recording requested by  
LYNX RESOURCES (US) INC

**Eureka County - NV**  
**Mike Rebaleati - Recorder**

Fee \$43.00

Page 1 of 5

RPTT

Recorded By LH

Book- 557 Page- 0073



0227543

Recording Requested by and Return To

David M. Johnson

246 Twin River Loop

Alpine UT 84004

(801) 946 2773

MINERAL LEASE AND OPTION TO PURCHASE AGREEMENT – CORTEZ EAST

COPY



**EXHIBIT D TO MINERAL LEASE AND OPTION TO PURCHASE AGREEMENT**

**WHEN RECORDED RETURN TO**

LYNX RESOURCES (US) INC  
40 West Main Street Court, Suite 250-C  
Alpine, Utah 84004

APN Nos NA, Unpatented Mining Claims

The undersigned swears under penalty of perjury that this document contains no social security numbers

**MEMORANDUM OF MINERAL LEASE AND OPTION TO PURCHASE AGREEMENT**

**THIS MEMORANDUM OF MINERAL LEASE AND OPTION TO PURCHASE AGREEMENT ("Memorandum")**, is made and entered into as of 26th day of November, 2013, by and between GENESIS GOLD CORP , a Utah corporation, whose principal office is at 3 Knob Hill, Park City, Utah 84098 (GENESIS), and LYNX RESOURCES (US) INC . whose principal office is at 40 W Main Street Court, Suite 250-C Alpine, Utah 84004 ("LYNX"), its successors and assigns forever, the following real property in Eureka County, Nevada

In consideration of Ten Dollars (\$10 00) and other valuable consideration set forth in the terms and conditions of that certain Mineral Lease and Option to Purchase Agreement effective the 26th day of November, 2013 ("**Agreement**"), (1) LYNX hereby gives notice that it has agreed to hold the properties identified on Schedule 1 to this Memorandum ("**Properties**") for the benefit of GENESIS in accordance with the terms and conditions of the Agreement, the terms of which are incorporated herein by this reference, and (2) GENESIS has granted in the Agreement, and hereby grants to LYNX, the exclusive right to purchase a 100% ownership interest in the Premises, free and clear of all encumbrances

The Agreement is expressly binding on the Parties and their respective successors and permitted assigns Nothing contained within this Memorandum shall amend, limit or affect the rights and duties of the Parties under the Agreement Information regarding all of the terms and conditions of the Agreement may be obtained from the Parties at the addresses set forth above

IN WITNESS WHEREOF, the parties have executed this Memorandum of Mineral Lease and Option to Purchase Agreement as of the Effective Date





LYNX RESOURCES (US) INC.

By D. Johnson.


GENESIS GOLD CORP.

By D. Merrick

State of Utah  
County of Utah Summit

The foregoing instrument was acknowledged before me, the undersigned Notary Public, on May 23, 2014, by David Johnson, the Vice President of LYNX Resources (US) INC. for and on behalf of the company

[Seal]




Tiffany Ralphs  
Notary Public

State of Utah  
County of Summit

The foregoing instrument was acknowledged before me, the undersigned Notary Public, on May 23, 2014, by Donald Merrick, the Co-CEO of Genesis Gold Corp., a Utah corporation, for and on behalf of the corporation

[Seal]



Tiffany Ralphs  
Notary Public



Schedule I to Memorandum of Mineral Lease and Purchase Agreement

**PROPERTY**

1 0 The Claims

**Cortez East Claims**

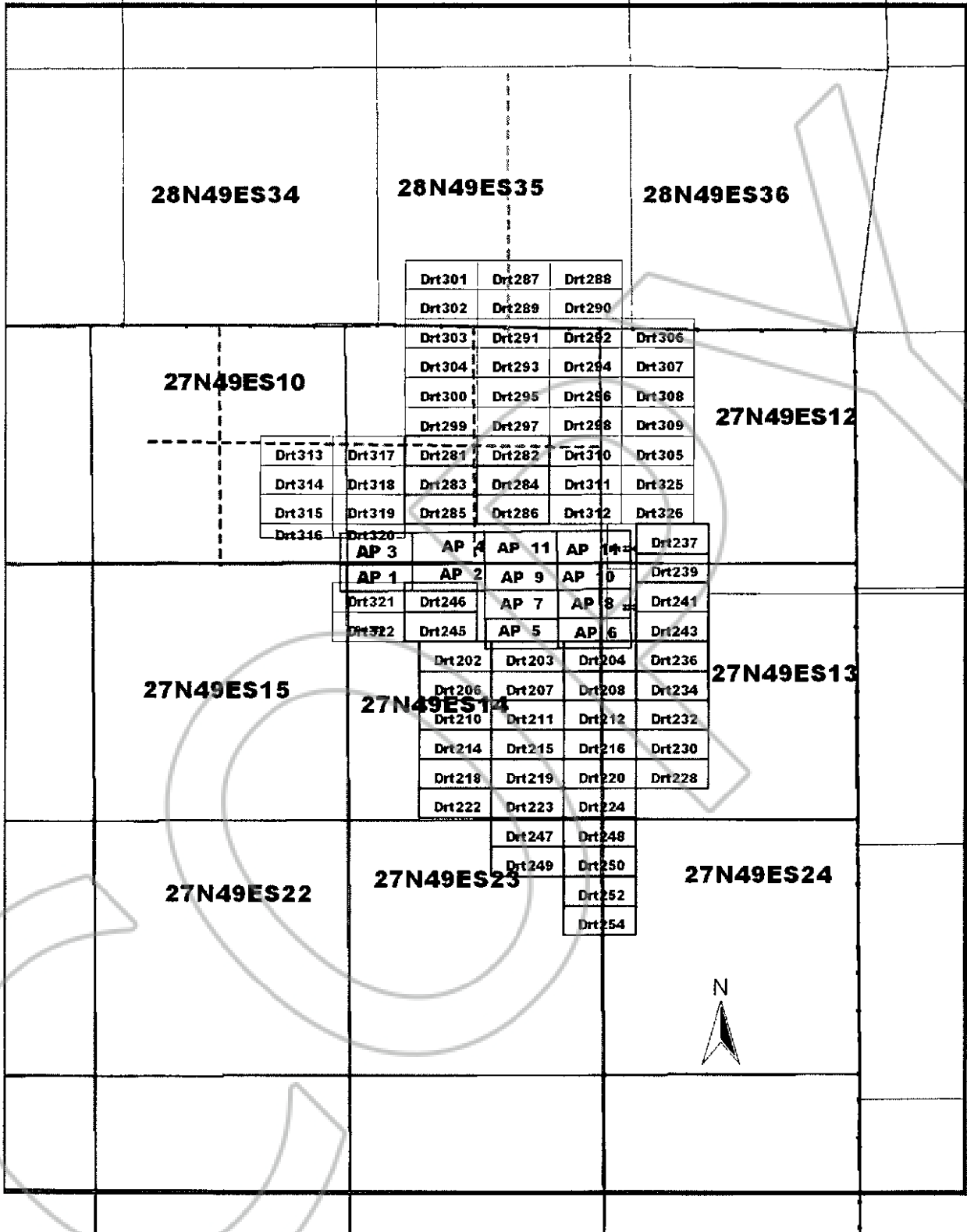
Claim Name	Claim NMC#	County Doc. #
Drt 202	1083543	0222014
Drt 203	1083544	0222015
Drt 205	1083546	0222017
Drt 206	1083547	0222018
Drt 207	1083548	0222019
Drt 208	1083549	0222020
Drt 210	1083551	0222022
Drt 211	1083552	0222023
Drt 212	1083553	0222024
Drt 214	1083555	0222026
Drt 215	1083556	0222027
Drt 216	1083557	0222028
Drt 218	1083559	0222030
Drt 219	1083560	0222031
Drt 220	1083561	0222032
Drt 222	1083563	0222034
Drt 223	1083564	0222035
Drt 224	1083565	0222036
Drt 245	1083566	0222037
Drt 246	1083567	0222038
Drt 247	1083568	0222039
Drt 248	1083569	0222040
Drt 249	1083570	0222041
Drt 250	1083571	0222042
Drt 252	1083573	0222044
Drt 254	1083575	0222046
Drt 228	1083581	0223298
Drt 230	1083583	0223300
Drt 232	1083585	0223302
Drt 234	1083587	0223304
Drt 235	1083588	0223305
Drt 236	1083589	0223306
Drt 237	1083590	0223307
Drt 239	1083592	0223309
Drt 241	1083594	0223311
Drt 243	1083596	0223313
Drt 281	1083598	0223315
Drt 282	1083599	0223316
Drt 283	1083600	0223317
Drt 284	1083601	0223318
Drt 285	1083602	0223319
Drt 286	1083603	0223320



686762

SCHEDULE II  
MAP OF CLAIMS AND AREA OF INTEREST

# AOI 1 MILE



**Cortez East Claim Block  
with Area of Interest  
Eureka County, Nevada  
Scale 1:24000**



0227543