

**Official Record**Recording requested By  
GIS LAND SERVICES

Eureka County - NV

Mike Rebaleati - Recorder

Fee: \$22.50

Page 1 of 1

RPTT:

Recorded By: AP

Book- 569 Page- 0319

Recorded at the request of and when recorded return to:

**Lone Mountain Zinc Ltd****c/o Erwin and Thompson LLP****241 Ridge St., Suite 210 - P.O. Box 40817****Reno, Nevada 89504**The undersigned affirms this document contains no personal  
Information of any person

0227784

**CERTIFICATE OF LOCATION LODE MINING CLAIM****Lone Mountain Zinc Ltd.** located the WLM 1

Lode Mining Claim in the following quarter sections(s):

<u>1/4</u>	<u>Section</u>	<u>Township</u>	<u>Range</u>	<u>Meridian</u>
SE	12	20 NORTH	50 EAST	MDB&M
SW	7	20 NORTH	51 EAST	MDB&M

In Eureka County, Nevada, on the 30th day of June, 2014.

**RECORDER'S STAMP**

Name and mailing address of locator is: Lone Mountain Zinc Ltd.  
c/o Erwin and Thompson LLP  
241 Ridge St., Suite 210 - P.O. Box 40817  
Reno, Nevada 89504

The Claim is approximately 1500 feet long and 600 feet wide, such that 10 feet are claimed in a North direction and 1490 feet in a South direction from the point of discovery (monument of location), at which the Notice of Location was posted, together with 300 feet on each side of the monument of location and center line of the Claim. The general course of the lode or vein is from the North to the South direction.

The number, location and markings on each corner monument are as follows:

	<u>Location</u>	<u>Markings</u>	<u>Description</u>
No. 1:	Northwest Corner	N.W. Corner WLM 1	2" x 2" x 4' wood post
No. 2:	Northeast Corner	N.E. Corner WLM 1	2" x 2" x 4' wood post
No. 3:	Southeast Corner	S.E. Corner WLM 1	2" x 2" x 4' wood post
No. 4:	Southwest Corner	S.W. Corner WLM 1	2" x 2" x 4' wood post

As erected on the ground, each corner monument is marked as described above by scribed metal tags.

The work of location consisted of making a claim map as provided in NRS 517.040. The tie from the claim block to a fixed point is depicted on the location map included with this filing.

Dated: August 22, 2014

By:

H. H. Tonking, as Agent for Locator

DOC # 0227785

09/10/2014

02:37 PM

**Official Record**  
Recording requested By  
GIS LAND SERVICES

Eureka County - NV

Mike Rebaleati - Recorder

Fee: \$22.50

Page 1 of 1

RPTT:

Recorded By: AP

Book- 569 Page- 0320

Recorded at the request of and when recorded return to:

**Lone Mountain Zinc Ltd**

**c/o Erwin and Thompson LLP**

**241 Ridge St., Suite 210 - P.O. Box 40817**

**Reno, Nevada 89504**

The undersigned affirms this document contains no personal  
Information of any person



0227785

**CERTIFICATE OF LOCATION LODE MINING CLAIM**

**Lone Mountain Zinc Ltd.** located the WLM 2

Lode Mining Claim in the following quarter sections(s):

<u>1/4</u>	<u>Section</u>	<u>Township</u>	<u>Range</u>	<u>Meridian</u>
SW	7	20 NORTH	51 EAST	MDB&M

In Eureka County, Nevada, on the 30th day of June, 2014.

**RECORDER'S STAMP**

Name and mailing address of locator is: Lone Mountain Zinc Ltd.  
c/o Erwin and Thompson LLP  
241 Ridge St., Suite 210 - P.O. Box 40817  
Reno, Nevada 89504

The Claim is approximately 1500 feet long and 600 feet wide, such that 10 feet are claimed in a North direction and 1490 feet in a South direction from the point of discovery (monument of location), at which the Notice of Location was posted, together with 300 feet on each side of the monument of location and center line of the Claim. The general course of the lode or vein is from the North to the South direction.

The number, location and markings on each corner monument are as follows:

	<u>Location</u>	<u>Markings</u>	<u>Description</u>
No. 1:	Northwest Corner	N.W. Corner WLM 2	2" x 2" x 4' wood post
No. 2:	Northeast Corner	N.E. Corner WLM 2	2" x 2" x 4' wood post
No. 3:	Southeast Corner	S.E. Corner WLM 2	2" x 2" x 4' wood post
No. 4:	Southwest Corner	S.W. Corner WLM 2	2" x 2" x 4' wood post

As erected on the ground, each corner monument is marked as described above by scribed metal tags.

The work of location consisted of making a claim map as provided in NRS 517.040. The tie from the claim block to a fixed point is depicted on the location map included with this filing.

Dated: August 22, 2014

By:

  
H. H. Tonking, as Agent for Locator

DOC # 0227786

09/10/2014

02:37 PM

**Official Record**

Recording requested By  
GIS LAND SERVICES

Eureka County - NV

Mike Rebaleati - Recorder

Fee: \$22.50

Page 1 of 1

RPTT:

Recorded By: AP

Book- 569 Page- 0321

Recorded at the request of and when recorded return to:

**Lone Mountain Zinc Ltd**

**c/o Erwin and Thompson LLP**

**241 Ridge St., Suite 210 - P.O. Box 40817**

**Reno, Nevada 89504**

The undersigned affirms this document contains no personal  
Information of any person



0227786

**CERTIFICATE OF LOCATION LODE MINING CLAIM**

**Lone Mountain Zinc Ltd.** located the WLM 3

Lode Mining Claim in the following quarter sections(s):

<u>1/4</u>	<u>Section</u>	<u>Township</u>	<u>Range</u>	<u>Meridian</u>
NE	12	20 NORTH	50 EAST	MDB&M
NW	7	20 NORTH	51 EAST	MDB&M

In Eureka County, Nevada, on the 30th day of June, 2014.

**RECORDER'S STAMP**

Name and mailing address of locator is: Lone Mountain Zinc Ltd.  
c/o Erwin and Thompson LLP  
241 Ridge St., Suite 210 - P.O. Box 40817  
Reno, Nevada 89504

The Claim is approximately 1500 feet long and 600 feet wide, such that 1490 feet are claimed in a North direction and 10 feet in a South direction from the point of discovery (monument of location), at which the Notice of Location was posted, together with 300 feet on each side of the monument of location and center line of the Claim. The general course of the lode or vein is from the North to the South direction.


The number, location and markings on each corner monument are as follows:

	<u>Location</u>	<u>Markings</u>	<u>Description</u>
No. 1:	Northwest Corner	N.W. Corner WLM 3	2" x 2" x 4' wood post
No. 2:	Northeast Corner	N.E. Corner WLM 3	2" x 2" x 4' wood post
No. 3:	Southeast Corner	S.E. Corner WLM 3	2" x 2" x 4' wood post
No. 4:	Southwest Corner	S.W. Corner WLM 3	2" x 2" x 4' wood post

As erected on the ground, each corner monument is marked as described above by scribed metal tags.

The work of location consisted of making a claim map as provided in NRS 517.040. The tie from the claim block to a fixed point is depicted on the location map included with this filing.

Dated: August 22, 2014

By:   
H. H. Tonking, as Agent for Locator

**Official Record**Recording requested By  
GIS LAND SERVICES

Eureka County - NV

Mike Rebaleati - Recorder

Fee: \$22.50

Page 1 of 1

RPTT:

Recorded By: AP

Book- 569 Page- 0322


Recorded at the request of and when recorded return to:

Lone Mountain Zinc Ltd

c/o Erwin and Thompson LLP

241 Ridge St., Suite 210 - P.O. Box 40817

Reno, Nevada 89504

The undersigned affirms this document contains no personal  
information of any person

0227787

**CERTIFICATE OF LOCATION LODE MINING CLAIM**Lone Mountain Zinc Ltd. located the WLM 4

Lode Mining Claim in the following quarter sections(s):

<u>1/4</u>	<u>Section</u>	<u>Township</u>	<u>Range</u>	<u>Meridian</u>
NE	12	20 NORTH	50 EAST	MDB&M
SE	12	20 NORTH	50 EAST	MDB&M
NW	7	20 NORTH	51 EAST	MDB&M
SW	7	20 NORTH	51 EAST	MDB&M

In Eureka County, Nevada, on the 30th day of June, 2014.

**RECORDER'S STAMP**

Name and mailing address of locator is: Lone Mountain Zinc Ltd.  
c/o Erwin and Thompson LLP  
241 Ridge St., Suite 210 - P.O. Box 40817  
Reno, Nevada 89504

The Claim is approximately 1500 feet long and 600 feet wide, such that 10 feet are claimed in a North direction and 1490 feet in a South direction from the point of discovery (monument of location), at which the Notice of Location was posted, together with 300 feet on each side of the monument of location and center line of the Claim. The general course of the lode or vein is from the North to the South direction.


The number, location and markings on each corner monument are as follows:

	<u>Location</u>	<u>Markings</u>	<u>Description</u>
<b>No. 1:</b>	Northwest Corner	N.W. Corner WLM 4	2" x 2" x 4' wood post
<b>No. 2:</b>	Northeast Corner	N.E. Corner WLM 4	2" x 2" x 4' wood post
<b>No. 3:</b>	Southeast Corner	S.E. Corner WLM 4	2" x 2" x 4' wood post
<b>No. 4:</b>	Southwest Corner	S.W. Corner WLM 4	2" x 2" x 4' wood post

As erected on the ground, each corner monument is marked as described above by scribed metal tags.

The work of location consisted of making a claim map as provided in NRS 517.040. The tie from the claim block to a fixed point is depicted on the location map included with this filing.

Dated: August 22, 2014

By:   
H. H. Tonking, as Agent for Locator

## Official Record

Recording requested By  
GIS LAND SERVICES

Eureka County - NV

Mike Rebaleati - Recorder

Fee: \$22.50

Page 1 of 1

RPTT:

Recorded By: AP

Book- 569 Page- 0323

Recorded at the request of and when recorded return to:

Lone Mountain Zinc Ltd

c/o Erwin and Thompson LLP

241 Ridge St., Suite 210 - P.O. Box 40817

Reno, Nevada 89504

The undersigned affirms this document contains no personal  
Information of any person

0227788

## CERTIFICATE OF LOCATION LODE MINING CLAIM

Lone Mountain Zinc Ltd. located the WLM 5

Lode Mining Claim in the following quarter sections(s):

<u>1/4</u>	<u>Section</u>	<u>Township</u>	<u>Range</u>	<u>Meridian</u>
NW	7	20 NORTH	51 EAST	MDB&M

In Eureka County, Nevada, on the 30th day of June, 2014.

## RECORDER'S STAMP

Name and mailing address of locator is: Lone Mountain Zinc Ltd.  
c/o Erwin and Thompson LLP  
241 Ridge St., Suite 210 - P.O. Box 40817  
Reno, Nevada 89504

The Claim is approximately 1500 feet long and 600 feet wide, such that 1490 feet are claimed in a North direction and 10 feet in a South direction from the point of discovery (monument of location), at which the Notice of Location was posted, together with 300 feet on each side of the monument of location and center line of the Claim. The general course of the lode or vein is from the North to the South direction.


The number, location and markings on each corner monument are as follows:

	<u>Location</u>	<u>Markings</u>	<u>Description</u>
No. 1:	Northwest Corner	N.W. Corner WLM 5	2" x 2" x 4' wood post
No. 2:	Northeast Corner	N.E. Corner WLM 5	2" x 2" x 4' wood post
No. 3:	Southeast Corner	S.E. Corner WLM 5	2" x 2" x 4' wood post
No. 4:	Southwest Corner	S.W. Corner WLM 5	2" x 2" x 4' wood post

As erected on the ground, each corner monument is marked as described above by scribed metal tags.

The work of location consisted of making a claim map as provided in NRS 517.040. The tie from the claim block to a fixed point is depicted on the location map included with this filing.

Dated: August 22, 2014

By:   
H. H. Finking, as Agent for Locator

## Official Record

Recording requested By  
GIS LAND SERVICES

Eureka County - NV

Mike Rebaleati - Recorder

Fee: \$22.50

Page 1 of 1

RPIT:

Recorded By: AP

Book- 569 Page- 0324

Recorded at the request of and when recorded return to:

Lone Mountain Zinc Ltd

c/o Erwin and Thompson LLP

241 Ridge St., Suite 210 - P.O. Box 40817

Reno, Nevada 89504

The undersigned affirms this document contains no personal  
Information of any person

0227789

## CERTIFICATE OF LOCATION LODE MINING CLAIM

Lone Mountain Zinc Ltd. located the WLM 6

Lode Mining Claim in the following quarter sections(s):

<u>1/4</u>	<u>Section</u>	<u>Township</u>	<u>Range</u>	<u>Meridian</u>
NW	7	20 NORTH	51 EAST	MDB&M
SW	7	20 NORTH	51 EAST	MDB&M

In Eureka County, Nevada, on the 30th day of June, 2014.

## RECORDER'S STAMP

Name and mailing address of locator is: Lone Mountain Zinc Ltd.  
c/o Erwin and Thompson LLP  
241 Ridge St., Suite 210 - P.O. Box 40817  
Reno, Nevada 89504

The Claim is approximately 1500 feet long and 600 feet wide, such that 10 feet are claimed in a North direction and 1490 feet in a South direction from the point of discovery (monument of location), at which the Notice of Location was posted, together with 300 feet on each side of the monument of location and center line of the Claim. The general course of the lode or vein is from the North to the South direction.


The number, location and markings on each corner monument are as follows:

	<u>Location</u>	<u>Markings</u>	<u>Description</u>
No. 1:	Northwest Corner	N.W. Corner WLM 6	2" x 2" x 4' wood post
No. 2:	Northeast Corner	N.E. Corner WLM 6	2" x 2" x 4' wood post
No. 3:	Southeast Corner	S.E. Corner WLM 6	2" x 2" x 4' wood post
No. 4:	Southwest Corner	S.W. Corner WLM 6	2" x 2" x 4' wood post

As erected on the ground, each corner monument is marked as described above by scribed metal tags.

The work of location consisted of making a claim map as provided in NRS 517.040. The tie from the claim block to a fixed point is depicted on the location map included with this filing.

Dated: August 22, 2014

By:   
H. H. Tonking, as Agent for Locator

DOC # 0227790

09/10/2014

02:37 PM

**Official Record**Recording requested By  
GIS LAND SERVICES

Eureka County - NV

Mike Rebaleati - Recorder

Fee: \$22.50

Page 1 of 1

RPTT:

Recorded By AP

Book- 569 Page- 0325

Recorded at the request of and when recorded return to:

**Lone Mountain Zinc Ltd****c/o Erwin and Thompson LLP****241 Ridge St., Suite 210 - P.O. Box 40817****Reno, Nevada 89504**The undersigned affirms this document contains no personal  
Information of any person

0227790

**CERTIFICATE OF LOCATION LODE MINING CLAIM****Lone Mountain Zinc Ltd.** located the WLM 7

Lode Mining Claim in the following quarter sections(s):

<u>1/4</u>	<u>Section</u>	<u>Township</u>	<u>Range</u>	<u>Meridian</u>
NW	7	20 NORTH	51 EAST	MDB&M

In Eureka County, Nevada, on the 30th day of June, 2014.

**RECORDER'S STAMP**

Name and mailing address of locator is: Lone Mountain Zinc Ltd.  
c/o Erwin and Thompson LLP  
241 Ridge St., Suite 210 - P.O. Box 40817  
Reno, Nevada 89504

The Claim is approximately 1500 feet long and 600 feet wide, such that 1490 feet are claimed in a North direction and 10 feet in a South direction from the point of discovery (monument of location), at which the Notice of Location was posted, together with 300 feet on each side of the monument of location and center line of the Claim. The general course of the lode or vein is from the North to the South direction.

The number, location and markings on each corner monument are as follows:

	<u>Location</u>	<u>Markings</u>	<u>Description</u>
<b>No. 1:</b>	Northwest Corner	N.W. Corner WLM 7	2" x 2" x 4' wood post
<b>No. 2:</b>	Northeast Corner	N.E. Corner WLM 7	2" x 2" x 4' wood post
<b>No. 3:</b>	Southeast Corner	S.E. Corner WLM 7	2" x 2" x 4' wood post
<b>No. 4:</b>	Southwest Corner	S.W. Corner WLM 7	2" x 2" x 4' wood post

As erected on the ground, each corner monument is marked as described above by scribed metal tags.

The work of location consisted of making a claim map as provided in NRS 517.040. The tie from the claim block to a fixed point is depicted on the location map included with this filing.

Dated: August 22, 2014

By: 

H. H. Tonking, as Agent for Locator

**Official Record**Recording requested By  
GIS LAND SERVICES

Eureka County - NV

Mike Rebaleati - Recorder

Fee: \$22.50

Page 1 of 1

RPTT:

Recorded By: AP

Book- 569 Page- 0326

Recorded at the request of and when recorded return to:

**Lone Mountain Zinc Ltd****c/o Erwin and Thompson LLP****241 Ridge St., Suite 210 - P.O. Box 40817****Reno, Nevada 89504**The undersigned affirms this document contains no personal  
Information of any person

0227791

**CERTIFICATE OF LOCATION LODE MINING CLAIM****Lone Mountain Zinc Ltd.** located the WLM 8

Lode Mining Claim in the following quarter sections(s):

<u>1/4</u>	<u>Section</u>	<u>Township</u>	<u>Range</u>	<u>Meridian</u>
NW	7	20 NORTH	51 EAST	MDB&M
SW	7	20 NORTH	51 EAST	MDB&M

In Eureka County, Nevada, on the 30th day of June, 2014.

**RECORDER'S STAMP**

Name and mailing address of locator is: Lone Mountain Zinc Ltd.  
c/o Erwin and Thompson LLP  
241 Ridge St., Suite 210 - P.O. Box 40817  
Reno, Nevada 89504

The Claim is approximately 1500 feet long and 600 feet wide, such that 10 feet are claimed in a North direction and 1490 feet in a South direction from the point of discovery (monument of location), at which the Notice of Location was posted, together with 300 feet on each side of the monument of location and center line of the Claim. The general course of the lode or vein is from the North to the South direction.


The number, location and markings on each corner monument are as follows:

	<u>Location</u>	<u>Markings</u>	<u>Description</u>
<b>No. 1:</b>	Northwest Corner	N.W. Corner WLM 8	2" x 2" x 4' wood post
<b>No. 2:</b>	Northeast Corner	N.E. Corner WLM 8	2" x 2" x 4' wood post
<b>No. 3:</b>	Southeast Corner	S.E. Corner WLM 8	2" x 2" x 4' wood post
<b>No. 4:</b>	Southwest Corner	S.W. Corner WLM 8	2" x 2" x 4' wood post

As erected on the ground, each corner monument is marked as described above by scribed metal tags.

The work of location consisted of making a claim map as provided in NRS 517.040. The tie from the claim block to a fixed point is depicted on the location map included with this filing.

Dated: August 22, 2014

By:   
H. H. Tonking, as Agent for Locator



**Official Record**Recording requested By  
GIS LAND SERVICES

Eureka County - NV

Mike Rebaleati - Recorder

Fee: \$22.50

Page 1 of 1

RPTT:

Recorded By: AP

Book- 569 Page- 0327

Recorded at the request of and when recorded return to:

**Lone Mountain Zinc Ltd****c/o Erwin and Thompson LLP****241 Ridge St., Suite 210 - P.O. Box 40817****Reno, Nevada 89504**The undersigned affirms this document contains no personal  
information of any person

0227792

**CERTIFICATE OF LOCATION LODE MINING CLAIM****Lone Mountain Zinc Ltd.** located the WLM 9

Lode Mining Claim in the following quarter sections(s):

<u>1/4</u>	<u>Section</u>	<u>Township</u>	<u>Range</u>	<u>Meridian</u>
NW	7	20 NORTH	51 EAST	MDB&M

In Eureka County, Nevada, on the 30th day of June, 2014.

**RECORDER'S STAMP**

Name and mailing address of locator is: Lone Mountain Zinc Ltd.  
c/o Erwin and Thompson LLP  
241 Ridge St., Suite 210 - P.O. Box 40817  
Reno, Nevada 89504

The Claim is approximately 1500 feet long and 600 feet wide, such that 1490 feet are claimed in a North direction and 10 feet in a South direction from the point of discovery (monument of location), at which the Notice of Location was posted, together with 300 feet on each side of the monument of location and center line of the Claim. The general course of the lode or vein is from the North to the South direction.

The number, location and markings on each corner monument are as follows:

<u>No.</u>	<u>Location</u>	<u>Markings</u>	<u>Description</u>
No. 1:	Northwest Corner	N.W. Corner WLM 9	2" x 2" x 4' wood post
No. 2:	Northeast Corner	N.E. Corner WLM 9	2" x 2" x 4' wood post
No. 3:	Southeast Corner	S.E. Corner WLM 9	2" x 2" x 4' wood post
No. 4:	Southwest Corner	S.W. Corner WLM 9	2" x 2" x 4' wood post

As erected on the ground, each corner monument is marked as described above by scribed metal tags.

The work of location consisted of making a claim map as provided in NRS 517.040. The tie from the claim block to a fixed point is depicted on the location map included with this filing.

Dated: August 22, 2014

By:

  
H. H. Tonking, as Agent for Locator

**Official Record**Recording requested By  
GIS LAND SERVICES**Eureka County - NV**  
**Mike Rebaleati - Recorder**

Fee: \$22.50

Page 1 of 1

RPTT:

Recorded By: AP

Book- 569 Page- 0328

Recorded at the request of and when recorded return to:

**Lone Mountain Zinc Ltd****c/o Erwin and Thompson LLP****241 Ridge St., Suite 210 - P.O. Box 40817****Reno, Nevada 89504**The undersigned affirms this document contains no personal  
Information of any person

0227793

**CERTIFICATE OF LOCATION LODE MINING CLAIM****Lone Mountain Zinc Ltd.** located the WLM 10

Lode Mining Claim in the following quarter sections(s):

<u>1/4</u>	<u>Section</u>	<u>Township</u>	<u>Range</u>	<u>Meridian</u>
NW	7	20 NORTH	51 EAST	MDB&M
NE	7	20 NORTH	51 EAST	MDB&M

In Eureka County, Nevada, on the 30th day of June, 2014.

**RECORDER'S STAMP**

Name and mailing address of locator is: Lone Mountain Zinc Ltd.  
c/o Erwin and Thompson LLP  
241 Ridge St., Suite 210 - P.O. Box 40817  
Reno, Nevada 89504

The Claim is approximately 1500 feet long and 600 feet wide, such that 1490 feet are claimed in a North direction and 10 feet in a South direction from the point of discovery (monument of location), at which the Notice of Location was posted, together with 300 feet on each side of the monument of location and center line of the Claim. The general course of the lode or vein is from the North to the South direction.

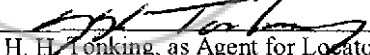
The number, location and markings on each corner monument are as follows:

	<u>Location</u>	<u>Markings</u>	<u>Description</u>
<b>No. 1:</b>	Northwest Corner	N.W. Corner WLM 10	2" x 2" x 4' wood post
<b>No. 2:</b>	Northeast Corner	N.E. Corner WLM 10	2" x 2" x 4' wood post
<b>No. 3:</b>	Southeast Corner	S.E. Corner WLM 10	2" x 2" x 4' wood post
<b>No. 4:</b>	Southwest Corner	S.W. Corner WLM 10	2" x 2" x 4' wood post

As erected on the ground, each corner monument is marked as described above by scribed metal tags.

The work of location consisted of making a claim map as provided in NRS 517.040. The tie from the claim block to a fixed point is depicted on the location map included with this filing.

Dated: August 22, 2014

By:   
H. H. Tonking, as Agent for Locator

**Official Record**Recording requested By  
GIS LAND SERVICES

Eureka County - NV

Mike Rebaleati - Recorder

Fee: \$22.50

Page 1 of 1

RPTT:

Recorded By: AP

Book- 569 Page- 0329



0227794

Recorded at the request of and when recorded return to:

Lone Mountain Zinc Ltd

c/o Erwin and Thompson LLP

241 Ridge St., Suite 210 - P.O. Box 40817

Reno, Nevada 89504

The undersigned affirms this document contains no personal  
Information of any person**CERTIFICATE OF LOCATION LODE MINING CLAIM**Lone Mountain Zinc Ltd. located the WLM 11

Lode Mining Claim in the following quarter sections(s):

<u>1/4</u>	<u>Section</u>	<u>Township</u>	<u>Range</u>	<u>Meridian</u>
<u>NE</u>	<u>7</u>	<u>20 NORTH</u>	<u>51 EAST</u>	<u>MDB&amp;M</u>
<u>      </u>	<u>      </u>	<u>      </u>	<u>      </u>	<u>      </u>
<u>      </u>	<u>      </u>	<u>      </u>	<u>      </u>	<u>      </u>
<u>      </u>	<u>      </u>	<u>      </u>	<u>      </u>	<u>      </u>

In Eureka County, Nevada, on the 30th day of June, 2014.

**RECORDER'S STAMP**

Name and mailing address of locator is: Lone Mountain Zinc Ltd.  
c/o Erwin and Thompson LLP  
241 Ridge St., Suite 210 - P.O. Box 40817  
Reno, Nevada 89504

The Claim is approximately 1500 feet long and 600 feet wide, such that 1490 feet are claimed in a North direction and 10 feet in a South direction from the point of discovery (monument of location), at which the Notice of Location was posted, together with 300 feet on each side of the monument of location and center line of the Claim. The general course of the lode or vein is from the North to the South direction.


The number, location and markings on each corner monument are as follows:

	<u>Location</u>	<u>Markings</u>	<u>Description</u>
<b>No. 1:</b>	Northwest Corner	N.W. Corner WLM 11	2" x 2" x 4' wood post
<b>No. 2:</b>	Northeast Corner	N.E. Corner WLM 11	2" x 2" x 4' wood post
<b>No. 3:</b>	Southeast Corner	S.E. Corner WLM 11	2" x 2" x 4' wood post
<b>No. 4:</b>	Southwest Corner	S.W. Corner WLM 11	2" x 2" x 4' wood post

As erected on the ground, each corner monument is marked as described above by scribed metal tags.

The work of location consisted of making a claim map as provided in NRS 517.040. The tie from the claim block to a fixed point is depicted on the location map included with this filing.

Dated: August 22, 2014

By:   
H. H. Tonking, as Agent for Locator

## Official Record

Recording requested By  
GIS LAND SERVICES

Eureka County - NV

Mike Rebaleati - Recorder

Fee: \$22.50

Page 1 of 1

RPTT:

Recorded By: AP

Book- 569 Page- 0330

Recorded at the request of and when recorded return to:

Lone Mountain Zinc Ltd

c/o Erwin and Thompson LLP

241 Ridge St., Suite 210 - P.O. Box 40817

Reno, Nevada 89504

The undersigned affirms this document contains no personal  
Information of any person

0227795

## CERTIFICATE OF LOCATION LODE MINING CLAIM

Lone Mountain Zinc Ltd. located the WLM 12

Lode Mining Claim in the following quarter sections(s):

<u>1/4</u>	<u>Section</u>	<u>Township</u>	<u>Range</u>	<u>Meridian</u>
<u>NE</u>	<u>7</u>	<u>20 NORTH</u>	<u>51 EAST</u>	<u>MDB&amp;M</u>
<u> </u>	<u> </u>	<u> </u>	<u> </u>	<u> </u>
<u> </u>	<u> </u>	<u> </u>	<u> </u>	<u> </u>
<u> </u>	<u> </u>	<u> </u>	<u> </u>	<u> </u>

In Eureka County, Nevada, on the 30th day of June, 2014.

## RECORDER'S STAMP

Name and mailing address of locator is: Lone Mountain Zinc Ltd.  
c/o Erwin and Thompson LLP  
241 Ridge St., Suite 210 - P.O. Box 40817  
Reno, Nevada 89504

The Claim is approximately 1500 feet long and 600 feet wide, such that 1490 feet are claimed in a North direction and 10 feet in a South direction from the point of discovery (monument of location), at which the Notice of Location was posted, together with 300 feet on each side of the monument of location and center line of the Claim. The general course of the lode or vein is from the North to the South direction.

The number, location and markings on each corner monument are as follows:

<u>Location</u>	<u>Markings</u>	<u>Description</u>
<b>No. 1:</b> Northwest Corner	N.W. Corner WLM 12	2" x 2" x 4' wood post
<b>No. 2:</b> Northeast Corner	N.E. Corner WLM 12	2" x 2" x 4' wood post
<b>No. 3:</b> Southeast Corner	S.E. Corner WLM 12	2" x 2" x 4' wood post
<b>No. 4:</b> Southwest Corner	S.W. Corner WLM 12	2" x 2" x 4' wood post

As erected on the ground, each corner monument is marked as described above by scribed metal tags.

The work of location consisted of making a claim map as provided in NRS 517.040. The tie from the claim block to a fixed point is depicted on the location map included with this filing.

Dated: August 22, 2014

By:

H. H. Tonking, as Agent for Locator

## Official Record

Recording requested By  
GIS LAND SERVICES

Eureka County - NV

Mike Rebaleati - Recorder

Fee: \$22.50

Page 1 of 1

RPTT:

Recorded By: AP

Book- 569 Page- 0331

Recorded at the request of and when recorded return to:

Lone Mountain Zinc Ltd

c/o Erwin and Thompson LLP

241 Ridge St., Suite 210 - P.O. Box 40817

Reno, Nevada 89504

The undersigned affirms this document contains no personal  
Information of any person

0227796

## CERTIFICATE OF LOCATION LODE MINING CLAIM

Lone Mountain Zinc Ltd. located the WLM 13

Lode Mining Claim in the following quarter sections(s):

<u>1/4</u>	<u>Section</u>	<u>Township</u>	<u>Range</u>	<u>Meridian</u>
NE	7	20 NORTH	51 EAST	MDB&M

In Eureka County, Nevada, on the 30th day of June, 2014.

## RECORDER'S STAMP

Name and mailing address of locator is: Lone Mountain Zinc Ltd.  
c/o Erwin and Thompson LLP  
241 Ridge St., Suite 210 - P.O. Box 40817  
Reno, Nevada 89504

The Claim is approximately 1500 feet long and 600 feet wide, such that 1490 feet are claimed in a North direction and 10 feet in a South direction from the point of discovery (monument of location), at which the Notice of Location was posted, together with 300 feet on each side of the monument of location and center line of the Claim. The general course of the lode or vein is from the North to the South direction.

The number, location and markings on each corner monument are as follows:

	<u>Location</u>	<u>Markings</u>	<u>Description</u>
No. 1:	Northwest Corner	N.W. Corner WLM 13	2" x 2" x 4' wood post
No. 2:	Northeast Corner	N.E. Corner WLM 13	2" x 2" x 4' wood post
No. 3:	Southeast Corner	S.E. Corner WLM 13	2" x 2" x 4' wood post
No. 4:	Southwest Corner	S.W. Corner WLM 13	2" x 2" x 4' wood post

As erected on the ground, each corner monument is marked as described above by scribed metal tags.

The work of location consisted of making a claim map as provided in NRS 517.040. The tie from the claim block to a fixed point is depicted on the location map included with this filing.

Dated: August 22, 2014

By:

  
H. H. Tonking, as Agent for Locator

**Official Record**Recording requested By  
GTS LAND SERVICES

Eureka County - NV

Mike Rebaleati - Recorder

Fee: \$22.50

Page 1 of 1

RPTT:

Recorded By: AP

Book- 569 Page- 0332

Recorded at the request of and when recorded return to:

**Lone Mountain Zinc Ltd****c/o Erwin and Thompson LLP****241 Ridge St., Suite 210 - P.O. Box 40817****Reno, Nevada 89504**The undersigned affirms this document contains no personal  
Information of any person

0227797

**CERTIFICATE OF LOCATION LODE MINING CLAIM****Lone Mountain Zinc Ltd.** located the WLM 14

Lode Mining Claim in the following quarter sections(s):

<u>1/4</u>	<u>Section</u>	<u>Township</u>	<u>Range</u>	<u>Meridian</u>
NE	7	20 NORTH	51 EAST	MDB&M
NW	8	20 NORTH	51 EAST	MDB&M

In Eureka County, Nevada, on the 30th day of June, 2014.

**RECORDER'S STAMP**

Name and mailing address of locator is: Lone Mountain Zinc Ltd.  
c/o Erwin and Thompson LLP  
241 Ridge St., Suite 210 - P.O. Box 40817  
Reno, Nevada 89504

The Claim is approximately 1500 feet long and 600 feet wide, such that 1490 feet are claimed in a North direction and 10 feet in a South direction from the point of discovery (monument of location), at which the Notice of Location was posted, together with 300 feet on each side of the monument of location and center line of the Claim. The general course of the lode or vein is from the North to the South direction.

The number, location and markings on each corner monument are as follows:

	<u>Location</u>	<u>Markings</u>	<u>Description</u>
No. 1:	Northwest Corner	N.W. Corner WLM 14	2" x 2" x 4' wood post
No. 2:	Northeast Corner	N.E. Corner WLM 14	2" x 2" x 4' wood post
No. 3:	Southeast Corner	S.E. Corner WLM 14	2" x 2" x 4' wood post
No. 4:	Southwest Corner	S.W. Corner WLM 14	2" x 2" x 4' wood post

As erected on the ground, each corner monument is marked as described above by scribed metal tags.

The work of location consisted of making a claim map as provided in NRS 517.040. The tie from the claim block to a fixed point is depicted on the location map included with this filing.

Dated: August 22, 2014

By:

  
H. H. Tonking, as Agent for Locator

**Official Record**Recording requested By  
GIS LAND SERVICES

Eureka County - NV

Mike Rebaleati - Recorder

Fee: \$22.50

Page 1 of 1

RPTT:

Recorded By: AP

Book- 569 Page- 0333



Recorded at the request of and when recorded return to:

**Lone Mountain Zinc Ltd****c/o Erwin and Thompson LLP****241 Ridge St., Suite 210 - P.O. Box 40817****Reno, Nevada 89504**The undersigned affirms this document contains no personal  
Information of any person**CERTIFICATE OF LOCATION LODE MINING CLAIM****Lone Mountain Zinc Ltd.** located the WLM 15

Lode Mining Claim in the following quarter sections(s):

<u>1/4</u>	<u>Section</u>	<u>Township</u>	<u>Range</u>	<u>Meridian</u>
SW	7	20 NORTH	51 EAST	MDB&M
NW	18	20 NORTH	51 EAST	MDB&M

In Eureka County, Nevada, on the 30th day of June, 2014.

**RECORDER'S STAMP**

Name and mailing address of locator is: Lone Mountain Zinc Ltd.  
c/o Erwin and Thompson LLP  
241 Ridge St., Suite 210 - P.O. Box 40817  
Reno, Nevada 89504

The Claim is approximately 1500 feet long and 600 feet wide, such that 1490 feet are claimed in a North direction and 10 feet in a South direction from the point of discovery (monument of location), at which the Notice of Location was posted, together with 300 feet on each side of the monument of location and center line of the Claim. The general course of the lode or vein is from the North to the South direction.


The number, location and markings on each corner monument are as follows:

	<u>Location</u>	<u>Markings</u>	<u>Description</u>
<b>No. 1:</b>	Northwest Corner	N.W. Corner WLM 15	2" x 2" x 4" wood post
<b>No. 2:</b>	Northeast Corner	N.E. Corner WLM 15	2" x 2" x 4" wood post
<b>No. 3:</b>	Southeast Corner	S.E. Corner WLM 15	2" x 2" x 4" wood post
<b>No. 4:</b>	Southwest Corner	S.W. Corner WLM 15	2" x 2" x 4" wood post

As erected on the ground, each corner monument is marked as described above by scribed metal tags.

The work of location consisted of making a claim map as provided in NRS 517.040. The tie from the claim block to a fixed point is depicted on the location map included with this filing.

Dated: August 22, 2014

By:   
H. H. Tonking, as Agent for Locator

## Official Record

Recording requested By  
GIS LAND SERVICES

Eureka County - NV

Mike Rebaleati - Recorder

Fee: \$22.50

Page 1 of 1

RPTT:

Recorded By: AP

Book- 569 Page- 0334

Recorded at the request of and when recorded return to:

Lone Mountain Zinc Ltd

c/o Erwin and Thompson LLP

241 Ridge St., Suite 210 - P.O. Box 40817

Reno, Nevada 89504

The undersigned affirms this document contains no personal  
Information of any person

0227799

## CERTIFICATE OF LOCATION LODE MINING CLAIM

Lone Mountain Zinc Ltd. located the WLM 16

Lode Mining Claim in the following quarter sections(s):

<u>1/4</u>	<u>Section</u>	<u>Township</u>	<u>Range</u>	<u>Meridian</u>
NW	18	20 NORTH	51 EAST	MDB&M

In Eureka County, Nevada, on the 30th day of June, 2014.

## RECORDER'S STAMP

Name and mailing address of locator is: Lone Mountain Zinc Ltd.  
c/o Erwin and Thompson LLP  
241 Ridge St., Suite 210 - P.O. Box 40817  
Reno, Nevada 89504

The Claim is approximately 1500 feet long and 600 feet wide, such that 10 feet are claimed in a North direction and 1490 feet in a South direction from the point of discovery (monument of location), at which the Notice of Location was posted, together with 300 feet on each side of the monument of location and center line of the Claim. The general course of the lode or vein is from the North to the South direction.

The number, location and markings on each corner monument are as follows:

	<u>Location</u>	<u>Markings</u>	<u>Description</u>
No. 1:	Northwest Corner	N.W. Corner WLM 16	2" x 2" x 4' wood post
No. 2:	Northeast Corner	N.E. Corner WLM 16	2" x 2" x 4' wood post
No. 3:	Southeast Corner	S.E. Corner WLM 16	2" x 2" x 4' wood post
No. 4:	Southwest Corner	S.W. Corner WLM 16	2" x 2" x 4' wood post

As erected on the ground, each corner monument is marked as described above by scribed metal tags.

The work of location consisted of making a claim map as provided in NRS 517.040. The tie from the claim block to a fixed point is depicted on the location map included with this filing.

Dated: August 22, 2014

By:

  
H. H. Tonking, as Agent for Locator



09/10/2014

02:37 PM

**Official Record**Recording requested By  
GIS LAND SERVICES

Eureka County - NV

Mike Rebaleati - Recorder

Fee: \$22.50

Page 1 of 1

RPTT:

Recorded By: AP

Book- 559 Page- 0335

Recorded at the request of and when recorded return to:

Lone Mountain Zinc Ltd

c/o Erwin and Thompson LLP

241 Ridge St., Suite 210 - P.O. Box 40817

Reno, Nevada 89504

The undersigned affirms this document contains no personal  
Information of any person

0227800

**CERTIFICATE OF LOCATION LODE MINING CLAIM**Lone Mountain Zinc Ltd. located the WLM 17

Lode Mining Claim in the following quarter sections(s):

<u>1/4</u>	<u>Section</u>	<u>Township</u>	<u>Range</u>	<u>Meridian</u>
SW	7	20 NORTH	51 EAST	MDB&M
SE	7	20 NORTH	51 EAST	MDB&M
NW	18	20 NORTH	51 EAST	MDB&M
NE	18	20 NORTH	51 EAST	MDB&M

In Eureka County, Nevada, on the 30th day of June, 2014.

**RECORDER'S STAMP**

Name and mailing address of locator is: Lone Mountain Zinc Ltd.  
c/o Erwin and Thompson LLP  
241 Ridge St., Suite 210 - P.O. Box 40817  
Reno, Nevada 89504

The Claim is approximately 1500 feet long and 600 feet wide, such that 1490 feet are claimed in a North direction and 10 feet in a South direction from the point of discovery (monument of location), at which the Notice of Location was posted, together with 300 feet on each side of the monument of location and center line of the Claim. The general course of the lode or vein is from the North to the South direction.

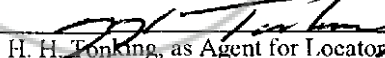
The number, location and markings on each corner monument are as follows:

	<u>Location</u>	<u>Markings</u>	<u>Description</u>
No. 1:	Northwest Corner	N.W. Corner WLM 17	2" x 2" x 4' wood post
No. 2:	Northeast Corner	N.E. Corner WLM 17	2" x 2" x 4' wood post
No. 3:	Southeast Corner	S.E. Corner WLM 17	2" x 2" x 4' wood post
No. 4:	Southwest Corner	S.W. Corner WLM 17	2" x 2" x 4' wood post

As erected on the ground, each corner monument is marked as described above by scribed metal tags.

The work of location consisted of making a claim map as provided in NRS 517.040. The tie from the claim block to a fixed point is depicted on the location map included with this filing.

Dated: August 22, 2014

By:   
H. H. Tonking, as Agent for Locator

**Official Record**Recording requested By  
GIS LAND SERVICES

Eureka County - NV

Mike Rebaleati - Recorder

Fee: \$22.50

Page 1 of 1

RPTT:

Recorded By: AP

Book- 569 Page- 0336

Recorded at the request of and when recorded return to:

Lone Mountain Zinc Ltd

c/o Erwin and Thompson LLP

241 Ridge St., Suite 210 - P.O. Box 40817

Reno, Nevada 89504

The undersigned affirms this document contains no personal  
Information of any person

0227801

**CERTIFICATE OF LOCATION LODE MINING CLAIM**Lone Mountain Zinc Ltd. located the WLM 18

Lode Mining Claim in the following quarter sections(s):

<u>1/4</u>	<u>Section</u>	<u>Township</u>	<u>Range</u>	<u>Meridian</u>
NW	18	20 NORTH	51 EAST	MDB&M
NE	18	20 NORTH	51 EAST	MDB&M

In Eureka County, Nevada, on the 30th day of June, 2014.

**RECORDER'S STAMP**

Name and mailing address of locator is: Lone Mountain Zinc Ltd.  
c/o Erwin and Thompson LLP  
241 Ridge St., Suite 210 - P.O. Box 40817  
Reno, Nevada 89504

The Claim is approximately 1500 feet long and 600 feet wide, such that 10 feet are claimed in a North direction and 1490 feet in a South direction from the point of discovery (monument of location), at which the Notice of Location was posted, together with 300 feet on each side of the monument of location and center line of the Claim. The general course of the lode or vein is from the North to the South direction.


The number, location and markings on each corner monument are as follows:

	<u>Location</u>	<u>Markings</u>	<u>Description</u>
No. 1:	Northwest Corner	N.W. Corner WLM 18	2" x 2" x 4' wood post
No. 2:	Northeast Corner	N.E. Corner WLM 18	2" x 2" x 4' wood post
No. 3:	Southeast Corner	S.E. Corner WLM 18	2" x 2" x 4' wood post
No. 4:	Southwest Corner	S.W. Corner WLM 18	2" x 2" x 4' wood post

As erected on the ground, each corner monument is marked as described above by scribed metal tags.

The work of location consisted of making a claim map as provided in NRS 517.040. The tie from the claim block to a fixed point is depicted on the location map included with this filing.

Dated: August 22, 2014

By:   
H. H. Tonking, as Agent for Locator

## Official Record

Recording requested By  
GIS LAND SERVICES

Eureka County - NV

Mike Rebaleati - Recorder

Fee: \$22.50

Page 1 of 1

RPTT:

Recorded By: AP

Book- 569 Page- 0337

Recorded at the request of and when recorded return to:

Lone Mountain Zinc Ltd

c/o Erwin and Thompson LLP

241 Ridge St., Suite 210 - P.O. Box 40817

Reno, Nevada 89504

The undersigned affirms this document contains no personal  
Information of any person

0227802

## CERTIFICATE OF LOCATION LODE MINING CLAIM

Lone Mountain Zinc Ltd. located the WLM 19

Lode Mining Claim in the following quarter sections(s):

<u>1/4</u>	<u>Section</u>	<u>Township</u>	<u>Range</u>	<u>Meridian</u>
NE	18	20 NORTH	51 EAST	MDB&M

In Eureka County, Nevada, on the 30th day of June, 2014.

## RECORDER'S STAMP

Name and mailing address of locator is: Lone Mountain Zinc Ltd.  
c/o Erwin and Thompson LLP  
241 Ridge St., Suite 210 - P.O. Box 40817  
Reno, Nevada 89504

The Claim is approximately 1500 feet long and 600 feet wide, such that 500 feet are claimed in a North direction and 1000 feet in a South direction from the point of discovery (monument of location), at which the Notice of Location was posted, together with 300 feet on each side of the monument of location and center line of the Claim. The general course of the lode or vein is from the North to the South direction.

The number, location and markings on each corner monument are as follows:

	<u>Location</u>	<u>Markings</u>	<u>Description</u>
No. 1:	Northwest Corner	N.W. Corner WLM 19	2" x 2" x 4' wood post
No. 2:	Northeast Corner	N.E. Corner WLM 19	2" x 2" x 4' wood post
No. 3:	Southeast Corner	S.E. Corner WLM 19	2" x 2" x 4' wood post
No. 4:	Southwest Corner	S.W. Corner WLM 19	2" x 2" x 4' wood post

As erected on the ground, each corner monument is marked as described above by scribed metal tags.

The work of location consisted of making a claim map as provided in NRS 517.040. The tie from the claim block to a fixed point is depicted on the location map included with this filing.

Dated: August 22, 2014

By:

H. H. Tonking, as Agent for Locator