


BARRICK GOLD OF NORTH AMERICA, INC.
 ATTN: TASHA CAPLE
 293 SPRUCE ROAD
 ELKO, NV 89801
 (AFFIDAVIT BIALE LEASE (RUBY HILL) (LEASED))

DOC # 0227840
 09/19/2014 9:40 AM
Official Record
 Recording requested By

Eureka County - NV
 Mike Rebaleati - Recorder
 Fee: \$151.00 Page 1 of 4
 RPTT: Recorded By:
 Book- 569 Page- 0405



**AFFIDAVIT OF MAINTENANCE FEE PAYMENT
 AND
 NOTICE OF INTENTION TO HOLD CLAIMS**

STATE OF NEVADA)
 : ss.
 COUNTY OF ELKO)

Robert L. Brock, being duly sworn, says:

Being duly authorized, I make this affidavit on behalf of Arthur A. & Elizabeth O. Biale Trust, PO Box 480, Eureka, Nevada, 89316

1. Pursuant to the provisions of 30 U.S.C. §§ 28f-k and 43 C.F.R. §§ 3834.10 to -23, a claim maintenance fee of \$155.00 is to be paid to the Bureau of Land Management for each non-exempt mining claim, mill site, or tunnel site for the assessment year ending September 1, 2015, in lieu of the requirement to perform and record affidavits of proof of annual assessment work for mining claims and to record a notice of intent to hold mill sites under 30 U.S.C. §§ 28-28e and 43 U.S.C. § 1744.
2. On July 28, 2014, Homestake Mining Company of California timely paid the federal claim maintenance fee of \$155.00 for each of the 14 claims and/or mill sites situated in County of Eureka, State of Nevada identified in the attached Exhibit A ("Claims and Mill Sites"), in accordance with federal law.
3. The name and current mailing address of the owner of the Claims and Mill Sites is: Arthur A. & Elizabeth O. Biale Trust, PO Box 480, Eureka, Nevada, 89316.
4. The serial number assigned to each Claim and Mill Site by the Bureau of Land Management is shown on Exhibit A.
5. Notwithstanding any defect of deficiency in the foregoing affidavit, the undersigned states that it is not her intention, nor the intention of the owner of the

Claims and Mill Sites, to abandon or otherwise relinquish their interest in any of the Claims and Mill Sites. It is the owner's intention to hold each of the Claims and Mill Sites through the assessment year ending September 1, 2015.



DATED this 8th day of Sep, 2014.



Robert L. Brock
Regional Land Manager, North America

STATE OF UTAH)
: ss.)
COUNTY OF SALT LAKE)

SUBSCRIBED and SWORN to before me this 8th day of September, 2014.


NOTARY PUBLIC

August 1, 2015
My Commission Expires

Exhibit A
Ruby Hill

Apr/21/2014

Claim Group: E988 - BIALE, A., ET AL (Leased)
Owner: Arthur and Elizabeth Biale

Claim Name	BLM #	Location Date	State	County	Twn	Range	Section	Book & Page/Doc	Amended?
HMC 2	NMC 661366	Jul/23/92	Nevada	Eureka	19N	53E	21	Bk 238 Pg 159	
HMC 5	NMC 661369	Jul/1/92	Nevada	Eureka	19N	53E	21	Bk 238 Pg 165	
WEST NO. 3	NMC 661796	Jul/23/92	Nevada	Eureka	19N	53E	21	Bk 238 Pg 315	
WEST NO. 4	NMC 661797	Jul/23/92	Nevada	Eureka	19N	53E	21	Bk 238 Pg 317	
WEST NO. 5	NMC 661798	Jul/23/92	Nevada	Eureka	19N	53E	21	Bk 238 Pg 319	
SWAN	NMC 72580	Jul/21/53	Nevada	Eureka	19N	53E	16	Bk 238 Pg 329 Bk L Pg 168	Yes
MERIT	NMC 72581	Sep/28/46	Nevada	Eureka	19N	53E	16	Bk 238 Pg 327 Bk K Pg 505	Yes
GOLD QUARTZ	NMC 72582	Jul/1/45	Nevada	Eureka	19N	53E	16	Bk 238 Pg 321 Bk K Pg 358	Yes
GOLD QUARTZ NO. 1	NMC 72583	Aug/12/45	Nevada	Eureka	19N	53E	16	Bk 238 Pg 323 Bk K Pg 382	Yes
GOLD QUARTZ NO. 2	NMC 72584	May/1/55	Nevada	Eureka	19N	53E	16	Bk 238 Pg 325 Bk L Pg 202	Yes
WEST	NMC 72585	Jul/1/46	Nevada	Eureka	19N	53E	21	Bk 238 Pg 331 Bk K Pg 445	Yes

RECEIVED
JUL 28 2014
BLM NVSO IAC



Exhibit A
Ruby Hill

Apr/21/2014

Claim Group: E988 - BIALE, A., ET AL (Leased)									
WEST NO. 1	NMC 72586	Jul/1/46	Nevada	Eureka	19N	53E	16	BK 238 Pg 335	Yes
					19N	53E	21	BK K Pg 446	
WEST NO. 2	NMC 72587	Jun/24/45	Nevada	Eureka	19N	53E	21	BK 238 Pg 337	Yes
								BK K Pg 358	
WEST EXTENSION	NMC 72591	Jul/1/46	Nevada	Eureka	19N	53E	21	BK 238 Pg 333	Yes
								BK K Pg 447	
Number of Claims for this Claim Group: 14									
Total Claims: 14									
Total Claims in Eureka County: 14									

RECEIVED
JUL 28 2014
BLM NVSO IAC