

BARRICK GOLD OF NORTH AMERICA, INC.
ATTN: TASHA CAPLE
293 SPRUCE ROAD
ELKO, NV 89801
(AFFIDAVIT VICTORIA MILL CANYON)

DOC # 0227850
09/19/2014 09:40 AM
Official Record
Recording requested By
Eureka County - NV
Mike Rebaleati - Recorder
Fee: \$4,498.00 Page 1 of 15
RPTT: Recorded By:
Book- 570 Page- 0203



**AFFIDAVIT OF MAINTENANCE FEE PAYMENT
AND
NOTICE OF INTENTION TO HOLD CLAIMS**

STATE OF NEVADA)
): ss.
COUNTY OF ELKO)


Robert L. Brock, being duly sworn, says:

Being duly authorized, I make this affidavit on behalf of Homestake Mining Company of California, 460 West 50 North, Suite 500, Salt Lake City, Utah, 84101; Barrick Gold U.S. Inc. (BGUS-SLC), 460 West 50 North, Suite 500, Salt Lake City, Utah, 84101

1. Pursuant to the provisions of 30 U.S.C. §§ 28f-k and 43 C.F.R. §§ 3834.10 to -23, a claim maintenance fee of \$155.00 is to be paid to the Bureau of Land Management for each non-exempt mining claim, mill site, or tunnel site for the assessment year ending September 1, 2015, in lieu of the requirement to perform and record affidavits of proof of annual assessment work for mining claims and to record a notice of intent to hold mill sites under 30 U.S.C. §§ 28-28e and 43 U.S.C. § 1744.
2. On Jul 09, 2014, Homestake Mining Company of California timely paid the federal claim maintenance fee of \$155.00 for each of the 428 claims and/or mill sites situated in County of Eureka, State of Nevada identified in the attached Exhibit A (“Claims and Mill Sites”), in accordance with federal law.
3. The name and current mailing address of the owner of the Claims and Mill Sites is: Homestake Mining Company of California, 460 West 50 North, Suite 500, Salt Lake City, Utah, 84101; Barrick Gold U.S. Inc. (BGUS-SLC), 460 West 50 North, Suite 500, Salt Lake City, Utah, 84101.
4. The serial number assigned to each Claim and Mill Site by the Bureau of Land Management is shown on Exhibit A.

5. Notwithstanding any defect of deficiency in the foregoing affidavit, the undersigned states that it is not her intention, nor the intention of the owner of the Claims and Mill Sites, to abandon or otherwise relinquish their interest in any of the Claims and Mill Sites. It is the owner's intention to hold each of the Claims and Mill Sites through the assessment year ending September 1, 2015.


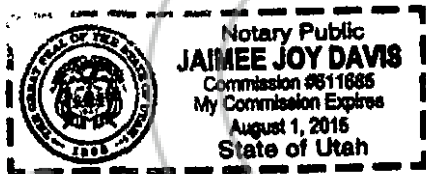
DATED this 8th day of Sept, 2014.



Robert L. Brock
Regional Land Manager, North America

STATE OF UTAH)
: ss.)
COUNTY OF SALT LAKE)

SUBSCRIBED and SWORN to before me this 8th day of September, 2014.



NOTARY PUBLIC

August 1, 2015
My Commission Expires

EXHIBIT A
HOMESTAKE MINING COMPANY OF CALIFORNIA
MILL CANYON PROPERTY – EUREKA and LANDER COUNTY, NEVADA
438 UNPATENTED MINING CLAIMS SITUATED IN
SECTIONS 2-5, 8-11, 14-22, 27-29, AND 32-35, T27N R48E MDM

An asterisk * denotes the 20 unpatented lode mining claims located partially or entirely in Lander County. All other claims are in Eureka County.

BLM Serial No Claim Name/Number

NMC 47024	Bruno
NMC 47025	Cavalier
NMC 47026	Eagle
NMC 47027	Erin
NMC 47028	Esther
NMC 47029	Glittering Galore
NMC 47030	CORTEZ
NMC 47031	Cortez No. 1
NMC 47032	Cortez No. 2
NMC 47033	Cortez No. 3
NMC 47034	Cortez No. 4
NMC 47035	Cortez No. 5
NMC 47036	Blue Bell
NMC 47037	BlueJay Mine
NMC 47038	London
NMC 47039	Majestic
NMC 47040	Majestic No. 1
NMC 47041	Mascot
NMC 47042	Oneonton
NMC 47043	Shamrock
NMC 47044	Tom Gilliam Extension
NMC 47045	Valley View
NMC 47046	Highland Lassie
NMC 47047	Whitey
NMC 47048	SHEILA
NMC 47049	NORMAN
NMC 47050	Esther B.
NMC 47051	NORA
NMC 47052	BUDDY
NMC 47053	Amy
NMC 47054	BRUNO NO. 1
NMC 47055	JOSEPHINE
NMC 47056	NO. 9
NMC 47057	No. 10
NMC 47058	*No. 11

RECEIVED
JUL 09 2014
BLM NVSO IAC



EXHIBIT A
HOMESTAKE MINING COMPANY OF CALIFORNIA
MILL CANYON PROPERTY – EUREKA and LANDER COUNTY, NEVADA
438 UNPATENTED MINING CLAIMS SITUATED IN
SECTIONS 2-5, 8-11, 14-22, 27-29, AND 32-35, T27N R48E MDM

An asterisk * denotes the 20 unpatented lode mining claims located partially or entirely in Lander County. All other claims are in Eureka County.

BLM Serial No Claim Name/Number

NMC 47059	NO. 23
NMC 47060	NO. 24
NMC 47061	MONTEREY
NMC 47062	IDA
NMC 47063	IDA NO. 1
NMC 47064	IDA NO. 2
NMC 47065	IDA NO. 3
NMC 47066	IDA NO. 4
NMC 47067	*Victory
NMC 47068	*VICTORY NO. 1
NMC 47069	LASSIE NO. 1
NMC 47070	LASSIE NO. 2
NMC 47071	LONG SHOT
NMC 47072	Long Shot No. 1
NMC 47073	HELEN
NMC 47074	HELEN NO. 1
NMC 47075	HELEN NO. 2
NMC 47076	Nora # 1
NMC 47077	Nora # 2
NMC 47078	BUDDY NO. 1
NMC 47079	BUDDY NO. 2
NMC 47080	BUDDY NO. 3
NMC 47242	Ion No. 1 A
NMC 47243	Ion No. 2 A
NMC 47244	Ion No. 3 A
NMC 47245	Ion No. 4 A
NMC 47246	Ion No. 5 A
NMC 47247	* Ion No. 6 A
NMC 47248	* ION No. 7
NMC 47249	* ION No. 8
NMC 47250	* ION No. 9
NMC 47251	M - 18
NMC 47252	M - 19
NMC 47253	M - 20
NMC 47254	M - 21

RECEIVED
JUL 09 2014
BLM NVSO IAC



EXHIBIT A
HOMESTAKE MINING COMPANY OF CALIFORNIA
MILL CANYON PROPERTY – EUREKA and LANDER COUNTY, NEVADA
438 UNPATENTED MINING CLAIMS SITUATED IN
SECTIONS 2-5, 8-11, 14-22, 27-29, AND 32-35, T27N R48E MDM

An asterisk * denotes the 20 unpatented lode mining claims located partially or entirely in Lander County. All other claims are in Eureka County.

BLM Serial No Claim Name/Number

NMC 47255	M - 22
NMC 47256	M - 23
NMC 47257	M - 24
NMC 47258	M - 25
NMC 47259	M - 26
NMC 47260	M - 27
NMC 47261	M - 28
NMC 47262	M - 29
NMC 47263	M - 30
NMC 47264	M - 31
NMC 47265	M - 32
NMC 47266	M - 33
NMC 47267	M - 34
NMC 47268	M - 35
NMC 47269	M - 36
NMC 47270	M - 37
NMC 47271	M - 38
NMC 47272	M - 39
NMC 47273	M - 40
NMC 47274	M - 41
NMC 47275	M - 42
NMC 47276	M - 43
NMC 47277	M - 44
NMC 47278	M - 45
NMC 47279	M - 46
NMC 47280	M - 47
NMC 47281	M - 48
NMC 47282	M - 49
NMC 47283	M - 50
NMC 47284	M - 51
NMC 47285	M - 52
NMC 47286	M - 53
NMC 47287	M - 54
NMC 47288	M - 55
NMC 47289	M - 56

RECEIVED
JUL 09 2014
BLM NVSO IAC



**EXHIBIT A
HOMESTAKE MINING COMPANY OF CALIFORNIA
MILL CANYON PROPERTY – EUREKA and LANDER COUNTY, NEVADA
438 UNPATENTED MINING CLAIMS SITUATED IN
SECTIONS 2-5, 8-11, 14-22, 27-29, AND 32-35, T27N R48E MDM**

An asterisk * denotes the 20 unpatented lode mining claims located partially or entirely in Lander County. All other claims are in Eureka County.

BLM Serial No Claim Name/Number

NMC 47290	M - 57
NMC 47291	M - 58
NMC 47292	M - 59
NMC 47293	M - 60
NMC 47294	M - 61
NMC 47295	M - 62
NMC 47296	M - 63
NMC 47297	M - 64
NMC 47298	M - 65
NMC 47299	M - 66
NMC 47300	M - 67
NMC 47301	M - 68
NMC 47302	M - 69
NMC 47303	M - 70
NMC 47304	M - 71
NMC 47305	M - 72
NMC 47306	M - 73
NMC 47307	M - 74
NMC 47308	M - 75
NMC 47309	M - 76
NMC 47310	M - 77
NMC 47311	M - 78
NMC 47312	M - 79
NMC 47313	M - 80
NMC 47314	M - 81
NMC 47315	M - 82
NMC 47316	M - 101
NMC 47317	M - 102
NMC 47318	M - 103
NMC 47319	M - 104
NMC 47320	M - 105
NMC 47321	M - 106
NMC 47322	M - 107
NMC 47323	M - 108
NMC 47324	M - 109

**RECEIVED
JUL 09 2014
BLM NVSO IAC**

**EXHIBIT A
HOMESTAKE MINING COMPANY OF CALIFORNIA
MILL CANYON PROPERTY – EUREKA and LANDER COUNTY, NEVADA
438 UNPATENTED MINING CLAIMS SITUATED IN
SECTIONS 2-5, 8-11, 14-22, 27-29, AND 32-35, T27N R48E MDM**

An asterisk * denotes the 20 unpatented lode mining claims located partially or entirely in Lander County. All other claims are in Eureka County.

BLM Serial No Claim Name/Number

NMC 47325	M - 110
NMC 47326	M - 111
NMC 47327	M - 112
NMC 47328	M - 113
NMC 47329	M - 114
NMC 47330	M - 115
NMC 47331	M - 116
NMC 47332	M - 117
NMC 47333	C - 1
NMC 47334	C - 2
NMC 47335	C - 3
NMC 47336	C - 4
NMC 47337	C - 5
NMC 47338	C - 6
NMC 47339	C - 7
NMC 47340	C - 8
NMC 47341	C - 9
NMC 47342	C - 10
NMC 47343	C - 11
NMC 47344	C - 12
NMC 47345	C - 13
NMC 47346	C - 14
NMC 47347	C - 15
NMC 47348	C - 16
NMC 47349	C - 17
NMC 47350	C - 18
NMC 47351	C - 19
NMC 47352	C - 20
NMC 47353	C - 21
NMC 47354	C - 22
NMC 47355	C - 23
NMC 47356	C - 24
NMC 47357	C - 25
NMC 47358	C - 26
NMC 47359	C - 27

RECEIVED

JUL 09 2014

BLM NVSO IAC

**EXHIBIT A
HOMESTAKE MINING COMPANY OF CALIFORNIA
MILL CANYON PROPERTY – EUREKA and LANDER COUNTY, NEVADA
438 UNPATENTED MINING CLAIMS SITUATED IN
SECTIONS 2-5, 8-11, 14-22, 27-29, AND 32-35, T27N R48E MDM**

An asterisk * denotes the 20 unpatented lode mining claims located partially or entirely in Lander County. All other claims are in Eureka County.

BLM Serial No Claim Name/Number

NMC 47360	C - 28
NMC 47361	C - 29
NMC 47362	C - 30
NMC 47363	C - 31
NMC 47364	C - 34
NMC 47365	C - 35
NMC 47366	C - 36
NMC 47367	C - 37
NMC 47368	C - 38
NMC 47369	C - 40
NMC 47370	C - 41
NMC 47371	C - 42
NMC 47372	C - 43
NMC 47373	C - 44
NMC 47374	C - 45
NMC 47375	C - 46
NMC 47376	C - 47
NMC 47377	C - 48
NMC 47378	C - 49
NMC 50604	RUS 1
NMC 50605	RUS 2
NMC 50606	RUS 3
NMC 50607	RUS 4
NMC 50608	RUS 5
NMC 50609	RUS 6
NMC 50610	RUS 7
NMC 50611	RUS 8
NMC 50612	RUS 9
NMC 50613	RUS 10
NMC 50614	RUS 11
NMC 50615	RUS 12
NMC 50616	RUS 13
NMC 50617	RUS 14
NMC 50618	* RUS 15
NMC 50619	RUS 16

**RECEIVED
JUL 09 2014
BLM NVSO IAC**



EXHIBIT A
HOMESTAKE MINING COMPANY OF CALIFORNIA
MILL CANYON PROPERTY – EUREKA and LANDER COUNTY, NEVADA
438 UNPATENTED MINING CLAIMS SITUATED IN
SECTIONS 2-5, 8-11, 14-22, 27-29, AND 32-35, T27N R48E MDM

An asterisk * denotes the 20 unpatented lode mining claims located partially or entirely in Lander County. All other claims are in Eureka County.

BLM Serial No Claim Name/Number

NMC 50620	RUS 17
NMC 50621	RUS 18
NMC 50622	RUS 19
NMC 50623	RUS 20
NMC 50624	RUS 21
NMC 50625	RUS 22
NMC 50626	RUS 23
NMC 1077506	MTB 1
NMC 1077507	MTB 2
NMC 1077508	MTB 3
NMC 1077509	MTB 4
NMC 1077510	MTB 5
NMC 1077511	MTB 6
NMC 1077512	MTB 7
NMC 1077513	MTB 8
NMC 1077514	MTB 9
NMC 1077515	MTB 10
NMC 1077516	MTB 11
NMC 1077517	MTB 12
NMC 128073	C.V. # 1
NMC 128074	C.V. # 2
NMC 128075	C.V. # 3
NMC 128076	C.V. # 4
NMC 128077	C.V. # 5
NMC 128078	C.V. # 6
NMC 128079	C.V. # 7
NMC 128080	C.V. # 8
NMC 128081	C.V. # 9
NMC 128082	*C.V. # 10
NMC 128083	*C.V. # 11
NMC 128084	*C.V. # 12
NMC 128085	*C.V. # 13
NMC 128086	*C.V. # 14
NMC 128087	*C.V. # 15
NMC 128088	*C.V. # 16

RECEIVED
JUL 09 2014
BLM NVSO IAC

**EXHIBIT A
HOMESTAKE MINING COMPANY OF CALIFORNIA
MILL CANYON PROPERTY – EUREKA and LANDER COUNTY, NEVADA
438 UNPATENTED MINING CLAIMS SITUATED IN
SECTIONS 2-5, 8-11, 14-22, 27-29, AND 32-35, T27N R48E MDM**

An asterisk * denotes the 20 unpatented lode mining claims located partially or entirely in Lander County. All other claims are in Eureka County.

BLM Serial No Claim Name/Number

NMC 128089	C.V. # 17
NMC 128090	C.V. # 18
NMC 128091	C.V. # 19
NMC 128092	C.V. # 20
NMC 128093	C.V. # 21
NMC 128094	C.V. # 22
NMC 128095	C.V. # 23
NMC 128096	C.V. # 24
NMC 128097	C.V. # 25
NMC 128098	C.V. # 26
NMC 128099	C.V. # 27
NMC 128100	C.V. # 28
NMC 128101	C.V. # 29
NMC 128102	C.V. # 30
NMC 128103	C.V. # 31
NMC 128104	C.V. # 32
NMC 128105	C.V. # 33
NMC 128106	C.V. # 34
NMC 128107	C.V. # 35
NMC 128108	C.V. # 36
NMC 128109	C.V. # 37
NMC 128110	C.V. # 38
NMC 128111	C.V. # 39
NMC 128112	C.V. # 40
NMC 128113	C.V. # 41
NMC 128114	*C.V. # 42
NMC 128115	*C.V. # 43
NMC 128116	*C.V. # 44
NMC 128117	*C.V. # 45
NMC 128118	*C.V. # 46
NMC 128119	C.V. # 47
NMC 128120	C.V. # 48
NMC 128121	C.V. # 49
NMC 128122	C.V. # 50
NMC 128123	C.V. # 51

RECEIVED

JUL 09 2014

BLM NVSO IAC



**EXHIBIT A
HOMESTAKE MINING COMPANY OF CALIFORNIA
MILL CANYON PROPERTY – EUREKA and LANDER COUNTY, NEVADA
438 UNPATENTED MINING CLAIMS SITUATED IN
SECTIONS 2-5, 8-11, 14-22, 27-29, AND 32-35, T27N R48E MDM**

An asterisk * denotes the 20 unpatented lode mining claims located partially or entirely in Lander County. All other claims are in Eureka County.

BLM Serial No Claim Name/Number

NMC 128124	C.V. # 52
NMC 128125	C.V. # 53
NMC 128126	C.V. # 54
NMC 128127	C.V. # 55
NMC 128128	C.V. # 56
NMC 128129	C.V. # 57
NMC 128130	C.V. # 58
NMC 128131	C.V. # 59
NMC 133042	AHR # 1
NMC 133043	AHR # 2
NMC 529660	PHIL No. 1
NMC 529661	PHIL No. 2
NMC 529662	PHIL No. 3
NMC 529663	PHIL No. 4
NMC 529664	PHIL No. 5
NMC 529665	PHIL No. 6
NMC 529666	PHIL No. 7
NMC 529667	PHIL No. 8
NMC 529668	PHIL No. 9
NMC 529669	PHIL No. 10
NMC 529670	PHIL No. 11
NMC 529671	PHIL No. 12
NMC 529672	PHIL No. 13
NMC 529673	PHIL No. 14
NMC 529674	PHIL No. 15
NMC 529675	PHIL No. 16
NMC 529676	PHIL No. 17
NMC 529677	PHIL No. 18
NMC 529678	PHIL No. 19
NMC 529679	PHIL No. 20
NMC 529680	PHIL No. 21
NMC 529681	PHIL No. 22
NMC 529682	PHIL No. 23
NMC 529683	PHIL No. 24
NMC 529684	PHIL No. 25

**RECEIVED
JUL 09 2014
BLM NVSO IAC**

EXHIBIT A
HOMESTAKE MINING COMPANY OF CALIFORNIA
MILL CANYON PROPERTY – EUREKA and LANDER COUNTY, NEVADA
438 UNPATENTED MINING CLAIMS SITUATED IN
SECTIONS 2-5, 8-11, 14-22, 27-29, AND 32-35, T27N R48E MDM

An asterisk * denotes the 20 unpatented lode mining claims located partially or entirely in Lander County. All other claims are in Eureka County.

BLM Serial No Claim Name/Number

NMC 529685	PHIL No. 26
NMC 629993	MLC 1
NMC 629994	MLC 2
NMC 629995	MLC 3
NMC 629996	MLC 4
NMC 629997	MLC 5
NMC 629998	MLC 6
NMC 629999	MLC 7
NMC 630000	MLC 8
NMC 630001	MLC 9
NMC 630002	MLC 10
NMC 630003	MLC 11
NMC 630004	MLC 12
NMC 630005	MLC 13
NMC 655464	SCHOOL No. 1
NMC 655465	SCHOOL No. 2
NMC 655466	SCHOOL No. 3
NMC 655467	SCHOOL No. 4
NMC 655468	SCHOOL No. 5
NMC 655469	SCHOOL No. 6
NMC 655470	SCHOOL No. 7
NMC 655471	SCHOOL No. 8
NMC 655472	SCHOOL No. 9
NMC 655473	SCHOOL No. 10
NMC 655474	SCHOOL No. 11
NMC 805983	XTC 1
NMC 805984	XTC 2
NMC 805985	XTC 3
NMC 805986	XTC 4
NMC 805987	XTC 5
NMC 805988	XTC 6
NMC 805989	XTC 7
NMC 805990	XTC 8
NMC 805991	XTC 9
NMC 805992	XTC 10

RECEIVED
JUL 09 2014
BLM NVSO IAC

**EXHIBIT A
HOMESTAKE MINING COMPANY OF CALIFORNIA
MILL CANYON PROPERTY – EUREKA and LANDER COUNTY, NEVADA
438 UNPATENTED MINING CLAIMS SITUATED IN
SECTIONS 2-5, 8-11, 14-22, 27-29, AND 32-35, T27N R48E MDM**

An asterisk * denotes the 20 unpatented lode mining claims located partially or entirely in Lander County. All other claims are in Eureka County.

BLM Serial No Claim Name/Number

NMC 805993	XTC 11
NMC 805994	XTC 12
NMC 805995	XTC 13
NMC 805996	XTC 14
NMC 805997	XTC 15
NMC 805998	XTC 16
NMC 805999	XTC 17
NMC 806000	XTC 18
NMC:806001	XTC 19
NMC:806002	XTC 20
NMC 806003	XTC 21
NMC:806004	XTC 22
NMC 806005	XTC 23
NMC 806006	XTC 24
NMC 806007	XTC 25
NMC 806008	XTC 26
NMC:806009	XTC 27
NMC 806010	XTC 28
NMC 806011	XTC 29
NMC 806012	XTC 30
NMC 806013	XTC 31
NMC 806014	XTC 32
NMC 806015	XTC 33
NMC 806016	XTC 34
NMC 806017	XTC 35
NMC 806018	XTC 36
NMC 806019	XTC 37
NMC 806020	XTC 38
NMC 806021	XTC 39
NMC 806022	XTC 40
NMC 806023	XTC 41
NMC 806024	XTC 42
NMC 806025	XTC 43
NMC 806026	XTC 44
NMC 806027	XTC 45

**RECEIVED
JUL 09 2014
BLM NVSO IAC**



**EXHIBIT A
HOMESTAKE MINING COMPANY OF CALIFORNIA
MILL CANYON PROPERTY – EUREKA and LANDER COUNTY, NEVADA
438 UNPATENTED MINING CLAIMS SITUATED IN
SECTIONS 2-5, 8-11, 14-22, 27-29, AND 32-35, T27N R48E MDM**

An asterisk * denotes the 20 unpatented lode mining claims located partially or entirely in Lander County. All other claims are in Eureka County.

BLM Serial No Claim Name/Number

NMC 806028	XTC 46
NMC 806029	XTC 47
NMC 806030	XTC 48
NMC 806031	XTC 49
NMC 806032	XTC 50
NMC 806033	XTC 51
NMC 806034	XTC 52
NMC 806035	XTC 53
NMC 806036	XTC 54
NMC 806037	XTC 55
NMC 806038	XTC 56
NMC 806039	XTC 57
NMC 806040	XTC 58
NMC 806041	XTC 59
NMC 806042	XTC 60
NMC 806043	XTC 61
NMC 806044	XTC 62
NMC 806045	XTC 63
NMC 806046	XTC 64
NMC 806047	XTC 65
NMC 806048	XTC 66
NMC 806049	XTC 67
NMC 806050	XTC 68
NMC 806051	XTC 69
NMC 806052	XTC 70
NMC 806053	XTC 71
NMC 806054	XTC 72
NMC 806055	XTC 73
NMC 806056	XTC 74
NMC 806057	XTC 75
NMC 806058	XTC 76
NMC 806059	XTC 77
NMC 806060	XTC 78
NMC 806061	XTC 79
NMC 806062	XTC 80

**RECEIVED
JUL 09 2014
BLM NVSO IAC**

**EXHIBIT A
HOMESTAKE MINING COMPANY OF CALIFORNIA
MILL CANYON PROPERTY – EUREKA and LANDER COUNTY, NEVADA
438 UNPATENTED MINING CLAIMS SITUATED IN
SECTIONS 2-5, 8-11, 14-22, 27-29, AND 32-35, T27N R48E MDM**

An asterisk * denotes the 20 unpatented lode mining claims located partially or entirely in Lander County. All other claims are in Eureka County.

BLM Serial No Claim Name/Number

NMC 806063	XTC 81
NMC 806064	XTC 82
NMC 806065	XTC 83
NMC 806066	XTC 84
NMC 806067	XTC 85
NMC 806068	XTC 86
NMC 806069	XTC 87
NMC 806070	XTC 88
NMC 806071	XTC 89
NMC 806072	XTC 90
NMC 806073	XTC 91
NMC 806074	XTC 92
NMC 806075	XTC 93
NMC 806076	XTC 94
NMC 806077	XTC 95
NMC 806078	XTC 96
NMC 806079	XTC 97
NMC 806080	XTC 98

438 Claims Total

**RECEIVED
JUL 09 2014
BLM NVSO IAC**