

Official Record

Recording requested By
KINROSS GOLD USA INC

Eureka County - NV

Mike Rebaleati - Recorder

Fee: \$22.50

Page 1 of 1

RPTT:

Recorded By: LH

Book- 573 Page- 0277

Recorded at the request of and when recorded return to:
Kinross Gold U.S.A., Inc.
Attention: Land Department
5075 South Syracuse St., 8th Floor
Denver, CO 80237

The undersigned affirms this document contains no personal
Information of any person



0228052

CERTIFICATE OF LOCATION LODE MINING CLAIM

Kinross Gold U.S.A., Inc. located the LGD 1
Lode Mining Claim in the following quarter sections(s):

<u>1/4</u>	<u>Section</u>	<u>Township</u>	<u>Range</u>	<u>Meridian</u>
NE	22	24 NORTH	50 EAST	MDB&M
NW	23	24 NORTH	50 EAST	MDB&M
SE	22	24 NORTH	50 EAST	MDB&M
SW	23	24 NORTH	50 EAST	MDB&M

In Eureka County, Nevada, on the 3 day of September, 2014.

RECORDER'S STAMP

Name and mailing address of locator is: Kinross Gold U.S.A., Inc.
5075 South Syracuse St., 8th Floor
Denver, CO 80237

The Claim is approximately 1500 feet long and 600 feet wide, such that 10 feet are claimed in an East direction and 1490 feet in a West direction from the point of discovery (monument of location), at which the Notice of Location was posted, together with 300 feet on each side of the monument of location and center line of the Claim. The general course of the lode or vein is from the East to the West direction.

The number, location and markings on each corner monument are as follows:

<u>No.</u>	<u>Location</u>	<u>Markings</u>	<u>Description</u>
No. 1:	Northwest Corner	N.W. Corner LGD 1	2" x 2" x 4' wood post
No. 2:	Northeast Corner	N.E. Corner LGD 1	2" x 2" x 4' wood post
No. 3:	Southeast Corner	S.E. Corner LGD 1	2" x 2" x 4' wood post
No. 4:	Southwest Corner	S.W. Corner LGD 1	2" x 2" x 4' wood post

As erected on the ground, each corner monument is marked as described above by scribed metal tags.

The work of location consisted of making a claim map as provided in NRS 517.040. The tie from the claim block to a fixed point is depicted on the location map included with this filing.

Dated: September 17, 2014

Kinross Gold U.S.A., Inc.

By: [Signature]
H. H. Tonking, as Agent for Locator

DOC # 0228053

11/18/2014

08:02 AM

Official Record

Recording requested By
KINROSS GOLD USA INC

Eureka County - NV

Mike Rebaleati - Recorder

Fee: \$22.50

Page 1 of 1

RPTT:

Recorded By: LH

Book- 573 Page- 0278

Recorded at the request of and when recorded return to:
Kinross Gold U.S.A., Inc.
Attention: Land Department
5075 South Syracuse St., 8th Floor
Denver, CO 80237

The undersigned affirms this document contains no personal
Information of any person



CERTIFICATE OF LOCATION LODE MINING CLAIM

Kinross Gold U.S.A., Inc. located the LGD 2
Lode Mining Claim in the following quarter sections(s):

<u>1/4</u>	<u>Section</u>	<u>Township</u>	<u>Range</u>	<u>Meridian</u>
NW	23	24 NORTH	50 EAST	MDB&M
SW	23	24 NORTH	50 EAST	MDB&M

In Eureka County, Nevada, on the 3 day of September, 2014.

RECORDER'S STAMP

Name and mailing address of locator is: Kinross Gold U.S.A., Inc.
5075 South Syracuse St., 8th Floor
Denver, CO 80237

The Claim is approximately 1500 feet long and 600 feet wide, such that 1490 feet are claimed in an East direction and 10 feet in a West direction from the point of discovery (monument of location), at which the Notice of Location was posted, together with 300 feet on each side of the monument of location and center line of the Claim. The general course of the lode or vein is from the East to the West direction.

The number, location and markings on each corner monument are as follows:

<u>No.</u>	<u>Location</u>	<u>Markings</u>	<u>Description</u>
No. 1:	Northwest Corner	N.W. Corner LGD 2	2" x 2" x 4' wood post
No. 2:	Northeast Corner	N.E. Corner LGD 2	2" x 2" x 4' wood post
No. 3:	Southeast Corner	S.E. Corner LGD 2	2" x 2" x 4' wood post
No. 4:	Southwest Corner	S.W. Corner LGD 2	2" x 2" x 4' wood post

As erected on the ground, each corner monument is marked as described above by scribed metal tags.

The work of location consisted of making a claim map as provided in NRS 517.040. The tie from the claim block to a fixed point is depicted on the location map included with this filing.

Dated: September 17, 2014

Kinross Gold U.S.A., Inc.

By: [Signature]
H. H. Ponking, as Agent for Locator

Official Record

Recording requested By
KINROSS GOLD USA INC

Eureka County - NV

Mike Rebaleati - Recorder

Fee: \$22.50

Page 1 of 1

RPTT:

Recorded By: LH

Book- 573 Page- 0279

Recorded at the request of and when recorded return to:
Kinross Gold U.S.A., Inc.
Attention: Land Department
5075 South Syracuse St., 8th Floor
Denver, CO 80237

The undersigned affirms this document contains no personal
Information of any person



0228054

CERTIFICATE OF LOCATION LODE MINING CLAIM

Kinross Gold U.S.A., Inc. located the LGD 3
Lode Mining Claim in the following quarter sections(s):

<u>1/4</u>	<u>Section</u>	<u>Township</u>	<u>Range</u>	<u>Meridian</u>
SE	22	24 NORTH	50 EAST	MDB&M
SW	23	24 NORTH	50 EAST	MDB&M

In Eureka County, Nevada, on the 3 day of September, 2014.

RECORDER'S STAMP

Name and mailing address of locator is: Kinross Gold U.S.A., Inc.
5075 South Syracuse St., 8th Floor
Denver, CO 80237

The Claim is approximately 1500 feet long and 600 feet wide, such that 10 feet are claimed in an East direction and 1490 feet in a West direction from the point of discovery (monument of location), at which the Notice of Location was posted, together with 300 feet on each side of the monument of location and center line of the Claim. The general course of the lode or vein is from the East to the West direction.

The number, location and markings on each corner monument are as follows:

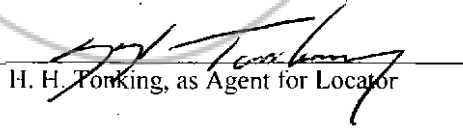
<u>Location</u>	<u>Markings</u>	<u>Description</u>
No. 1: Northwest Corner	N.W. Corner LGD 3	2" x 2" x 4' wood post
No. 2: Northeast Corner	N.E. Corner LGD 3	2" x 2" x 4' wood post
No. 3: Southeast Corner	S.E. Corner LGD 3	2" x 2" x 4' wood post
No. 4: Southwest Corner	S.W. Corner LGD 3	2" x 2" x 4' wood post

As erected on the ground, each corner monument is marked as described above by scribed metal tags.

The work of location consisted of making a claim map as provided in NRS 517.040. The tie from the claim block to a fixed point is depicted on the location map included with this filing.

Dated: September 17, 2014

Kinross Gold U.S.A., Inc.

By: 
H. H. Tomking, as Agent for Locator

Official Record

Recording requested By
KINROSS GOLD USA INC

Eureka County - NV

Mike Rebaleati - Recorder

Fee: \$22.50

Page 1 of 1

RPTT:

Recorded By: LH

Book- 573 Page- 0280

Recorded at the request of and when recorded return to:
Kinross Gold U.S.A., Inc.
Attention: Land Department
5075 South Syracuse St., 8th Floor
Denver, CO 80237

The undersigned affirms this document contains no personal
Information of any person



CERTIFICATE OF LOCATION LODE MINING CLAIM

Kinross Gold U.S.A., Inc. located the LGD 4
Lode Mining Claim in the following quarter sections(s):

<u>1/4</u>	<u>Section</u>	<u>Township</u>	<u>Range</u>	<u>Meridian</u>
SW	23	24 NORTH	.50 EAST	MDB&M
_____	_____	_____	_____	_____
_____	_____	_____	_____	_____
_____	_____	_____	_____	_____

In Eureka County, Nevada, on the 3 day of September, 2014.

RECORDER'S STAMP

Name and mailing address of locator is: Kinross Gold U.S.A., Inc.
5075 South Syracuse St., 8th Floor
Denver, CO 80237

The Claim is approximately 1500 feet long and 600 feet wide, such that 1490 feet are claimed in an East direction and 10 feet in a West direction from the point of discovery (monument of location), at which the Notice of Location was posted, together with 300 feet on each side of the monument of location and center line of the Claim. The general course of the lode or vein is from the East to the West direction.

The number, location and markings on each corner monument are as follows:


<u>No.</u>	<u>Location</u>	<u>Markings</u>	<u>Description</u>
No. 1:	Northwest Corner	N.W. Corner LGD 4	2" x 2" x 4' wood post
No. 2:	Northeast Corner	N.E. Corner LGD 4	2" x 2" x 4' wood post
No. 3:	Southeast Corner	S.E. Corner LGD 4	2" x 2" x 4' wood post
No. 4:	Southwest Corner	S.W. Corner LGD 4	2" x 2" x 4' wood post

As erected on the ground, each corner monument is marked as described above by scribed metal tags.

The work of location consisted of making a claim map as provided in NRS 517.040. The tie from the claim block to a fixed point is depicted on the location map included with this filing.

Dated: September 17, 2014

Kinross Gold U.S.A., Inc.

By: 
H. H. Tonking, as Agent for Locator

Official Record

Recording requested By
KINROSS GOLD USA INC

Eureka County - NV

Mike Rebaleati - Recorder

Fee: \$22.50 Page 1 of 1

RPTT: Recorded By: LH

Book- 573 Page- 0281

Recorded at the request of and when recorded return to:
Kinross Gold U.S.A., Inc.
Attention: Land Department
5075 South Syracuse St., 8th Floor
Denver, CO 80237

The undersigned affirms this document contains no personal
Information of any person



CERTIFICATE OF LOCATION LODE MINING CLAIM

Kinross Gold U.S.A., Inc. located the LGD 5
Lode Mining Claim in the following quarter sections(s):

<u>1/4</u>	<u>Section</u>	<u>Township</u>	<u>Range</u>	<u>Meridian</u>
<u>SE</u>	<u>22</u>	<u>24 NORTH</u>	<u>50 EAST</u>	<u>MDB&M</u>
<u>SW</u>	<u>23</u>	<u>24 NORTH</u>	<u>50 EAST</u>	<u>MDB&M</u>
_____	_____	_____	_____	_____
_____	_____	_____	_____	_____

In Eureka County, Nevada, on the 3 day of September, 2014.

RECORDER'S STAMP

Name and mailing address of locator is: Kinross Gold U.S.A., Inc.
5075 South Syracuse St., 8th Floor
Denver, CO 80237

The Claim is approximately 1500 feet long and 600 feet wide, such that 10 feet are claimed in an East direction and 1490 feet in a West direction from the point of discovery (monument of location), at which the Notice of Location was posted, together with 300 feet on each side of the monument of location and center line of the Claim. The general course of the lode or vein is from the East to the West direction.

The number, location and markings on each corner monument are as follows:

<u>No.</u>	<u>Location</u>	<u>Markings</u>	<u>Description</u>
No. 1:	Northwest Corner	N.W. Corner LGD 5	2" x 2" x 4' wood post
No. 2:	Northeast Corner	N.E. Corner LGD 5	2" x 2" x 4' wood post
No. 3:	Southeast Corner	S.E. Corner LGD 5	2" x 2" x 4' wood post
No. 4:	Southwest Corner	S.W. Corner LGD 5	2" x 2" x 4' wood post

As erected on the ground, each corner monument is marked as described above by scribed metal tags.

The work of location consisted of making a claim map as provided in NRS 517.040. The tie from the claim block to a fixed point is depicted on the location map included with this filing.

Dated: September 17, 2014

Kinross Gold U.S.A., Inc.

By: [Signature]
H. H. Tonking, as Agent for Locator

Recorded at the request of and when recorded return to:
Kinross Gold U.S.A., Inc.
Attention: Land Department
5075 South Syracuse St., 8th Floor
Denver, CO 80237

The undersigned affirms this document contains no personal
Information of any person



CERTIFICATE OF LOCATION LODE MINING CLAIM

Kinross Gold U.S.A., Inc. located the LGD 6
Lode Mining Claim in the following quarter sections(s):

<u>1/4</u>	<u>Section</u>	<u>Township</u>	<u>Range</u>	<u>Meridian</u>
SW	23	24 NORTH	50 EAST	MDB&M
_____	_____	_____	_____	_____
_____	_____	_____	_____	_____

In Eureka County, Nevada, on the 3 day of September, 2014.

RECORDER'S STAMP

Name and mailing address of locator is: Kinross Gold U.S.A., Inc.
5075 South Syracuse St., 8th Floor
Denver, CO 80237

The Claim is approximately 1500 feet long and 600 feet wide, such that 1490 feet are claimed in an East direction and 10 feet in a West direction from the point of discovery (monument of location), at which the Notice of Location was posted, together with 300 feet on each side of the monument of location and center line of the Claim. The general course of the lode or vein is from the East to the West direction.

The number, location and markings on each corner monument are as follows:

<u>No.</u>	<u>Location</u>	<u>Markings</u>	<u>Description</u>
No. 1:	Northwest Corner	N.W. Corner LGD 6	2" x 2" x 4' wood post
No. 2:	Northeast Corner	N.E. Corner LGD 6	2" x 2" x 4' wood post
No. 3:	Southeast Corner	S.E. Corner LGD 6	2" x 2" x 4' wood post
No. 4:	Southwest Corner	S.W. Corner LGD 6	2" x 2" x 4' wood post

As erected on the ground, each corner monument is marked as described above by scribed metal tags.

The work of location consisted of making a claim map as provided in NRS 517.040. The tie from the claim block to a fixed point is depicted on the location map included with this filing.

Dated: September 17, 2014

Kinross Gold U.S.A., Inc.

By: [Signature]
H. H. Tonking, as Agent for Locator

DOC # 0228058

11/18/2014

08:02 AM

Official Record

Recording requested By
KINROSS GOLD USA INC

Eureka County - NV
Mike Rebaleati - Recorder

Fee: \$22.50

Page 1 of 1

RPTT:

Recorded By: LH

Book- 573 Page- 0283

Recorded at the request of and when recorded return to:
Kinross Gold U.S.A., Inc.
Attention: Land Department
5075 South Syracuse St., 8th Floor
Denver, CO 80237

The undersigned affirms this document contains no personal
Information of any person



CERTIFICATE OF LOCATION LODE MINING CLAIM

Kinross Gold U.S.A., Inc. located the LGD 7
Lode Mining Claim in the following quarter sections(s):

<u>1/4</u>	<u>Section</u>	<u>Township</u>	<u>Range</u>	<u>Meridian</u>
SE	22	24 NORTH	50 EAST	MDB&M
SW	23	24 NORTH	50 EAST	MDB&M

In Eureka County, Nevada, on the 3 day of September, 2014.

RECORDER'S STAMP

Name and mailing address of locator is: Kinross Gold U.S.A., Inc.
5075 South Syracuse St., 8th Floor
Denver, CO 80237

The Claim is approximately 1500 feet long and 600 feet wide, such that 10 feet are claimed in an East direction and 1490 feet in a West direction from the point of discovery (monument of location), at which the Notice of Location was posted, together with 300 feet on each side of the monument of location and center line of the Claim. The general course of the lode or vein is from the East to the West direction.

The number, location and markings on each corner monument are as follows:

<u>Location</u>	<u>Markings</u>	<u>Description</u>
No. 1: Northwest Corner	N.W. Corner LGD 7	2" x 2" x 4' wood post
No. 2: Northeast Corner	N.E. Corner LGD 7	2" x 2" x 4' wood post
No. 3: Southeast Corner	S.E. Corner LGD 7	2" x 2" x 4' wood post
No. 4: Southwest Corner	S.W. Corner LGD 7	2" x 2" x 4' wood post

As erected on the ground, each corner monument is marked as described above by scribed metal tags.

The work of location consisted of making a claim map as provided in NRS 517.040. The tie from the claim block to a fixed point is depicted on the location map included with this filing.

Dated: September 17, 2014

Kinross Gold U.S.A., Inc.

By: [Signature]
H. H. Tonking, as Agent for Locator

Official Record

Recording requested By
KINROSS GOLD USA INC

Eureka County - NV

Mike Rebaleati - Recorder

Fee: \$22.50

Page 1 of 1

RPTT:

Recorded By: LH

Book- 573 Page- 0284

Recorded at the request of and when recorded return to:
Kinross Gold U.S.A., Inc.
Attention: Land Department
5075 South Syracuse St., 8th Floor
Denver, CO 80237

The undersigned affirms this document contains no personal
Information of any person



CERTIFICATE OF LOCATION LODE MINING CLAIM

Kinross Gold U.S.A., Inc. located the LGD 8
Lode Mining Claim in the following quarter sections(s):

<u>1/4</u>	<u>Section</u>	<u>Township</u>	<u>Range</u>	<u>Meridian</u>
SW	23	24 NORTH	50 EAST	MDB&M
_____	_____	_____	_____	_____
_____	_____	_____	_____	_____
_____	_____	_____	_____	_____

In Eureka County, Nevada, on the 3 day of September, 2014.

RECORDER'S STAMP

Name and mailing address of locator is: Kinross Gold U.S.A., Inc.
5075 South Syracuse St., 8th Floor
Denver, CO 80237

The Claim is approximately 1500 feet long and 600 feet wide, such that 1490 feet are claimed in an East direction and 10 feet in a West direction from the point of discovery (monument of location), at which the Notice of Location was posted, together with 300 feet on each side of the monument of location and center line of the Claim. The general course of the lode or vein is from the East to the West direction.

The number, location and markings on each corner monument are as follows:

	<u>Location</u>	<u>Markings</u>	<u>Description</u>
No. 1:	Northwest Corner	N.W. Corner LGD 8	2" x 2" x 4' wood post
No. 2:	Northeast Corner	N.E. Corner LGD 8	2" x 2" x 4' wood post
No. 3:	Southeast Corner	S.E. Corner LGD 8	2" x 2" x 4' wood post
No. 4:	Southwest Corner	S.W. Corner LGD 8	2" x 2" x 4' wood post

As erected on the ground, each corner monument is marked as described above by scribed metal tags.

The work of location consisted of making a claim map as provided in NRS 517.040. The tie from the claim block to a fixed point is depicted on the location map included with this filing.

Dated: September 17, 2014

Kinross Gold U.S.A., Inc.

By: [Signature]
H. H. Tonking, as Agent for Locator

Official Record
Recording requested By
KINROSS GOLD USA INC

Eureka County - NV
Mike Rebaleati - Recorder

Fee: \$22.50 Page 1 of 1
RPTT: Recorded By: LH
Book- 573 Page- 0285

Recorded at the request of and when recorded return to:
Kinross Gold U.S.A., Inc.
Attention: Land Department
5075 South Syracuse St., 8th Floor
Denver, CO 80237

The undersigned affirms this document contains no personal
Information of any person



CERTIFICATE OF LOCATION LODE MINING CLAIM

Kinross Gold U.S.A., Inc. located the LGD 9
Lode Mining Claim in the following quarter sections(s):

<u>1/4</u>	<u>Section</u>	<u>Township</u>	<u>Range</u>	<u>Meridian</u>
SE	22	24 NORTH	50 EAST	MDB&M
SW	23	24 NORTH	50 EAST	MDB&M
NE	27	24 NORTH	50 EAST	MDB&M
NW	26	24 NORTH	50 EAST	MDB&M

In Eureka County, Nevada, on the 3 day of September, 2014.

RECORDER'S STAMP

Name and mailing address of locator is: Kinross Gold U.S.A., Inc.
5075 South Syracuse St., 8th Floor
Denver, CO 80237

The Claim is approximately 1500 feet long and 600 feet wide, such that 10 feet are claimed in an East direction and 1490 feet in a West direction from the point of discovery (monument of location), at which the Notice of Location was posted, together with 300 feet on each side of the monument of location and center line of the Claim. The general course of the lode or vein is from the East to the West direction.

The number, location and markings on each corner monument are as follows:


<u>No.</u>	<u>Location</u>	<u>Markings</u>	<u>Description</u>
No. 1:	Northwest Corner	N.W. Corner LGD 9	2" x 2" x 4' wood post
No. 2:	Northeast Corner	N.E. Corner LGD 9	2" x 2" x 4' wood post
No. 3:	Southeast Corner	S.E. Corner LGD 9	2" x 2" x 4' wood post
No. 4:	Southwest Corner	S.W. Corner LGD 9	2" x 2" x 4' wood post

As erected on the ground, each corner monument is marked as described above by scribed metal tags.

The work of location consisted of making a claim map as provided in NRS 517.040. The tie from the claim block to a fixed point is depicted on the location map included with this filing.

Dated: September 17, 2014

Kinross Gold U.S.A., Inc.

By: 
H. H. Tonking, as Agent for Locator

Official Record

Recording requested By
KINROSS GOLD USA INC

Eureka County - NV

Mike Rebaleati - Recorder

Fee: \$22.50

Page 1 of 1

RPTT:

Recorded By: LH

Book- 573 Page- 0286

Recorded at the request of and when recorded return to:
Kinross Gold U.S.A., Inc.
Attention: Land Department
5075 South Syracuse St., 8th Floor
Denver, CO 80237

The undersigned affirms this document contains no personal
Information of any person



0228061

CERTIFICATE OF LOCATION LODE MINING CLAIM

Kinross Gold U.S.A., Inc. located the LGD 10
Lode Mining Claim in the following quarter sections(s):

<u>1/4</u>	<u>Section</u>	<u>Township</u>	<u>Range</u>	<u>Meridian</u>
SW	23	24 NORTH	50 EAST	MDB&M
NW	26	24 NORTH	50 EAST	MDB&M

In Eureka County, Nevada, on the 3 day of September, 2014.

RECORDER'S STAMP

Name and mailing address of locator is: Kinross Gold U.S.A., Inc.
5075 South Syracuse St., 8th Floor
Denver, CO 80237

The Claim is approximately 1500 feet long and 600 feet wide, such that 1490 feet are claimed in an East direction and 10 feet in a West direction from the point of discovery (monument of location), at which the Notice of Location was posted, together with 300 feet on each side of the monument of location and center line of the Claim. The general course of the lode or vein is from the East to the West direction.

The number, location and markings on each corner monument are as follows:

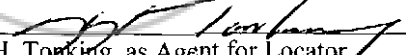
<u>Location</u>	<u>Markings</u>	<u>Description</u>
No. 1: Northwest Corner	N.W. Corner LGD 10	2" x 2" x 4' wood post
No. 2: Northeast Corner	N.E. Corner LGD 10	2" x 2" x 4' wood post
No. 3: Southeast Corner	S.E. Corner LGD 10	2" x 2" x 4' wood post
No. 4: Southwest Corner	S.W. Corner LGD 10	2" x 2" x 4' wood post

As erected on the ground, each corner monument is marked as described above by scribed metal tags.

The work of location consisted of making a claim map as provided in NRS 517.040. The tie from the claim block to a fixed point is depicted on the location map included with this filing.

Dated: September 17, 2014

Kinross Gold U.S.A., Inc.

By: 
H. H. Tonking, as Agent for Locator

DOC # 0228062

11/18/2014

08:07 AM

Official Record

Recording requested By
KINROSS GOLD USA INC

Eureka County - NV

Mike Rebaleati - Recorder

Fee: \$22.50

Page 1 of 1

RPTT:

Recorded By: LH

Book- 573

Page-

0287

Recorded at the request of and when recorded return to:
Kinross Gold U.S.A., Inc.
Attention: Land Department
5075 South Syracuse St., 8th Floor
Denver, CO 80237

The undersigned affirms this document contains no personal
Information of any person

CERTIFICATE OF LOCATION LODE MINING CLAIM

Kinross Gold U.S.A., Inc. located the LGD 11
Lode Mining Claim in the following quarter sections(s):

<u>1/4</u>	<u>Section</u>	<u>Township</u>	<u>Range</u>	<u>Meridian</u>
NE	27	24 NORTH	50 EAST	MDB&M
NW	26	24 NORTH	50 EAST	MDB&M

In Eureka County, Nevada, on the 3 day of September, 2014.

RECORDER'S STAMP

Name and mailing address of locator is: Kinross Gold U.S.A., Inc.
5075 South Syracuse St., 8th Floor
Denver, CO 80237

The Claim is approximately 1500 feet long and 600 feet wide, such that 10 feet are claimed in an East direction and 1490 feet in a West direction from the point of discovery (monument of location), at which the Notice of Location was posted, together with 300 feet on each side of the monument of location and center line of the Claim. The general course of the lode or vein is from the East to the West direction.

The number, location and markings on each corner monument are as follows:

	<u>Location</u>	<u>Markings</u>	<u>Description</u>
No. 1:	Northwest Corner	N.W. Corner LGD 11	2" x 2" x 4' wood post
No. 2:	Northeast Corner	N.E. Corner LGD 11	2" x 2" x 4' wood post
No. 3:	Southeast Corner	S.E. Corner LGD 11	2" x 2" x 4' wood post
No. 4:	Southwest Corner	S.W. Corner LGD 11	2" x 2" x 4' wood post

As erected on the ground, each corner monument is marked as described above by scribed metal tags.

The work of location consisted of making a claim map as provided in NRS 517.040. The tie from the claim block to a fixed point is depicted on the location map included with this filing.

Dated: September 17, 2014

Kinross Gold U.S.A., Inc.

By: [Signature]
H. H. Tonking, as Agent for Locator



DOC # 0228063

11/18/2014

08:02 AM

Official Record

Recording requested By
KINROSS GOLD USA INC

Eureka County - NV
Mike Rebaleati - Recorder

Fee: \$22.50

Page 1 of 1

RPTT:

Recorded By: LH

Book- 573

Page-

0288



Recorded at the request of and when recorded return to:
Kinross Gold U.S.A., Inc.
Attention: Land Department
5075 South Syracuse St., 8th Floor
Denver, CO 80237

The undersigned affirms this document contains no personal
Information of any person

CERTIFICATE OF LOCATION LODE MINING CLAIM

Kinross Gold U.S.A., Inc. located the LGD 12
Lode Mining Claim in the following quarter sections(s):

<u>1/4</u>	<u>Section</u>	<u>Township</u>	<u>Range</u>	<u>Meridian</u>
NW	26	24 NORTH	50 EAST	MDB&M
_____	_____	_____	_____	_____
_____	_____	_____	_____	_____

In Eureka County, Nevada, on the 3 day of September, 2014.

RECORDER'S STAMP

Name and mailing address of locator is: Kinross Gold U.S.A., Inc.
5075 South Syracuse St., 8th Floor
Denver, CO 80237

The Claim is approximately 1500 feet long and 600 feet wide, such that 1490 feet are claimed in an East direction and 10 feet in a West direction from the point of discovery (monument of location), at which the Notice of Location was posted, together with 300 feet on each side of the monument of location and center line of the Claim. The general course of the lode or vein is from the East to the West direction.

The number, location and markings on each corner monument are as follows:

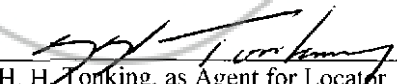
<u>No.</u>	<u>Location</u>	<u>Markings</u>	<u>Description</u>
No. 1:	Northwest Corner	N.W. Corner LGD 12	2" x 2" x 4' wood post
No. 2:	Northeast Corner	N.E. Corner LGD 12	2" x 2" x 4' wood post
No. 3:	Southeast Corner	S.E. Corner LGD 12	2" x 2" x 4' wood post
No. 4:	Southwest Corner	S.W. Corner LGD 12	2" x 2" x 4' wood post

As erected on the ground, each corner monument is marked as described above by scribed metal tags.

The work of location consisted of making a claim map as provided in NRS 517.040. The tie from the claim block to a fixed point is depicted on the location map included with this filing.

Dated: September 17, 2014

Kinross Gold U.S.A., Inc.

By: 
H. H. Tonking, as Agent for Locator

DOC # 0228064

11/18/2014

08:02 AM

Official Record

Recording requested By
KINROSS GOLD USA INC

Eureka County - NV

Mike Rebaleati - Recorder

Fee: \$22.50

Page 1 of 1

RPTT:

Recorded By: LH

Book- 573 Page- 0289

Recorded at the request of and when recorded return to:
Kinross Gold U.S.A., Inc.
Attention: Land Department
5075 South Syracuse St., 8th Floor
Denver, CO 80237

The undersigned affirms this document contains no personal
Information of any person



CERTIFICATE OF LOCATION LODE MINING CLAIM

Kinross Gold U.S.A., Inc. located the LGD 13
Lode Mining Claim in the following quarter sections(s):

<u>1/4</u>	<u>Section</u>	<u>Township</u>	<u>Range</u>	<u>Meridian</u>
NW	26	24 NORTH	50 EAST	MDB&M
_____	_____	_____	_____	_____
_____	_____	_____	_____	_____
_____	_____	_____	_____	_____

In Eureka County, Nevada, on the 3 day of September, 2014.

RECORDER'S STAMP

Name and mailing address of locator is: Kinross Gold U.S.A., Inc.
5075 South Syracuse St., 8th Floor
Denver, CO 80237

The Claim is approximately 1500 feet long and 600 feet wide, such that 1490 feet are claimed in an East direction and 10 feet in a West direction from the point of discovery (monument of location), at which the Notice of Location was posted, together with 300 feet on each side of the monument of location and center line of the Claim. The general course of the lode or vein is from the East to the West direction.

The number, location and markings on each corner monument are as follows:

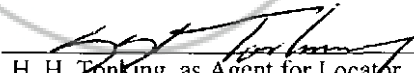
<u>No.</u>	<u>Location</u>	<u>Markings</u>	<u>Description</u>
No. 1:	Northwest Corner	N.W. Corner LGD 13	2" x 2" x 4' wood post
No. 2:	Northeast Corner	N.E. Corner LGD 13	2" x 2" x 4' wood post
No. 3:	Southeast Corner	S.E. Corner LGD 13	2" x 2" x 4' wood post
No. 4:	Southwest Corner	S.W. Corner LGD 13	2" x 2" x 4' wood post

As erected on the ground, each corner monument is marked as described above by scribed metal tags.

The work of location consisted of making a claim map as provided in NRS 517.040. The tie from the claim block to a fixed point is depicted on the location map included with this filing.

Dated: September 17, 2014

Kinross Gold U.S.A., Inc.

By: 
H. H. Tonking, as Agent for Locator

Recorded at the request of and when recorded return to:
Kinross Gold U.S.A., Inc.
Attention: Land Department
5075 South Syracuse St., 8th Floor
Denver, CO 80237

The undersigned affirms this document contains no personal
Information of any person



CERTIFICATE OF LOCATION LODE MINING CLAIM

Kinross Gold U.S.A., Inc. located the LGD 14
Lode Mining Claim in the following quarter sections(s):

<u>1/4</u>	<u>Section</u>	<u>Township</u>	<u>Range</u>	<u>Meridian</u>
NW	26	24 NORTH	50 EAST	MDB&M
_____	_____	_____	_____	_____
_____	_____	_____	_____	_____

In Eureka County, Nevada, on the 3 day of September, 2014.

RECORDER'S STAMP

Name and mailing address of locator is: Kinross Gold U.S.A., Inc.
5075 South Syracuse St., 8th Floor
Denver, CO 80237

The Claim is approximately 1500 feet long and 600 feet wide, such that 1490 feet are claimed in an East direction and 10 feet in a West direction from the point of discovery (monument of location), at which the Notice of Location was posted, together with 300 feet on each side of the monument of location and center line of the Claim. The general course of the lode or vein is from the East to the West direction.

The number, location and markings on each corner monument are as follows:

<u>Location</u>	<u>Markings</u>	<u>Description</u>
No. 1: Northwest Corner	N.W. Corner LGD 14	2" x 2" x 4' wood post
No. 2: Northeast Corner	N.E. Corner LGD 14	2" x 2" x 4' wood post
No. 3: Southeast Corner	S.E. Corner LGD 14	2" x 2" x 4' wood post
No. 4: Southwest Corner	S.W. Corner LGD 14	2" x 2" x 4' wood post

As erected on the ground, each corner monument is marked as described above by scribed metal tags.

The work of location consisted of making a claim map as provided in NRS 517.040. The tie from the claim block to a fixed point is depicted on the location map included with this filing.

Dated: September 17, 2014

Kinross Gold U.S.A., Inc.

By: H. H. Tonking
H. H. Tonking, as Agent for Locator

Official Record
Recording requested By
KINROSS GOLD USA INC

Eureka County - NV
Mike Rebaleati - Recorder

Fee: \$22.50 Page 1 of 1
RPTT: Recorded By: LH
Book- 573 Page- 0291

Recorded at the request of and when recorded return to:
Kinross Gold U.S.A., Inc.
Attention: Land Department
5075 South Syracuse St., 8th Floor
Denver, CO 80237

The undersigned affirms this document contains no personal
Information of any person



CERTIFICATE OF LOCATION LODE MINING CLAIM

Kinross Gold U.S.A., Inc. located the LGD 15
Lode Mining Claim in the following quarter sections(s):

<u>1/4</u>	<u>Section</u>	<u>Township</u>	<u>Range</u>	<u>Meridian</u>
NW	26	24 NORTH	50 EAST	MDB&M
SW	26	24 NORTH	50 EAST	MDB&M

In Eureka County, Nevada, on the 3 day of September, 2014.

RECORDER'S STAMP

Name and mailing address of locator is: Kinross Gold U.S.A., Inc.
5075 South Syracuse St., 8th Floor
Denver, CO 80237

The Claim is approximately 1500 feet long and 600 feet wide, such that 1490 feet are claimed in an East direction and 10 feet in a West direction from the point of discovery (monument of location), at which the Notice of Location was posted, together with 300 feet on each side of the monument of location and center line of the Claim. The general course of the lode or vein is from the East to the West direction.

The number, location and markings on each corner monument are as follows:


<u>No.</u>	<u>Location</u>	<u>Markings</u>	<u>Description</u>
No. 1:	Northwest Corner	N.W. Corner LGD 15	2" x 2" x 4' wood post
No. 2:	Northeast Corner	N.E. Corner LGD 15	2" x 2" x 4' wood post
No. 3:	Southeast Corner	S.E. Corner LGD 15	2" x 2" x 4' wood post
No. 4:	Southwest Corner	S.W. Corner LGD 15	2" x 2" x 4' wood post

As erected on the ground, each corner monument is marked as described above by scribed metal tags.

The work of location consisted of making a claim map as provided in NRS 517.040. The tie from the claim block to a fixed point is depicted on the location map included with this filing.

Dated: Sepicmber 17, 2014

Kinross Gold U.S.A., Inc.

By: 
H. H. Tonking, as Agent for Locator

DOC # 0228067

11/18/2014

09:02 AM

Official Record

Recording requested By
KINROSS GOLD USA INC

Eureka County - NV

Mike Rebaleati - Recorder

Fee: \$22.50

Page 1 of 1

RPTT:

Recorded By: LH

Book- 573 Page- 0292

Recorded at the request of and when recorded return to:
Kinross Gold U.S.A., Inc.
Attention: Land Department
5075 South Syracuse St., 8th Floor
Denver, CO 80237

The undersigned affirms this document contains no personal
Information of any person

CERTIFICATE OF LOCATION LODE MINING CLAIM

Kinross Gold U.S.A., Inc. located the LGD 16
Lode Mining Claim in the following quarter sections(s):

<u>1/4</u>	<u>Section</u>	<u>Township</u>	<u>Range</u>	<u>Meridian</u>
SW	26	24 NORTH	50 EAST	MDB&M
_____	_____	_____	_____	_____
_____	_____	_____	_____	_____
_____	_____	_____	_____	_____



In Eureka County, Nevada, on the 3 day of September, 2014.

RECORDER'S STAMP

Name and mailing address of locator is: Kinross Gold U.S.A., Inc.
5075 South Syracuse St., 8th Floor
Denver, CO 80237

The Claim is approximately 1500 feet long and 600 feet wide, such that 1490 feet are claimed in an East direction and 10 feet in a West direction from the point of discovery (monument of location), at which the Notice of Location was posted, together with 300 feet on each side of the monument of location and center line of the Claim. The general course of the lode or vein is from the East to the West direction.

The number, location and markings on each corner monument are as follows:

<u>Location</u>	<u>Markings</u>	<u>Description</u>
No. 1: Northwest Corner	N.W. Corner LGD 16	2" x 2" x 4' wood post
No. 2: Northeast Corner	N.E. Corner LGD 16	2" x 2" x 4' wood post
No. 3: Southeast Corner	S.E. Corner LGD 16	2" x 2" x 4' wood post
No. 4: Southwest Corner	S.W. Corner LGD 16	2" x 2" x 4' wood post

As erected on the ground, each corner monument is marked as described above by scribed metal tags.

The work of location consisted of making a claim map as provided in NRS 517.040. The tie from the claim block to a fixed point is depicted on the location map included with this filing.

Dated: September 17, 2014

Kinross Gold U.S.A., Inc.

By: H. H. Tonking
H. H. Tonking, as Agent for Locator

DOC # 0228068

11/18/2014 08:02 AM

Official Record

Recording requested By
KINROSS GOLD USA INC

Eureka County - NV

Mike Rebaleati - Recorder

Fee: \$22.50

Page 1 of 1

RPTT:

Recorded By: LH

Book-- 573 Page-- 0293

Recorded at the request of and when recorded return to:
Kinross Gold U.S.A., Inc.
Attention: Land Department
5075 South Syracuse St., 8th Floor
Denver, CO 80237

The undersigned affirms this document contains no personal
Information of any person

CERTIFICATE OF LOCATION LODE MINING CLAIM

Kinross Gold U.S.A., Inc. located the LGD 17
Lode Mining Claim in the following quarter sections(s):



<u>1/4</u>	<u>Section</u>	<u>Township</u>	<u>Range</u>	<u>Meridian</u>
SW	26	24 NORTH	50 EAST	MDB&M
_____	_____	_____	_____	_____
_____	_____	_____	_____	_____
_____	_____	_____	_____	_____

In Eureka County, Nevada, on the 3 day of September, 2014.

RECORDER'S STAMP

Name and mailing address of locator is: Kinross Gold U.S.A., Inc.
5075 South Syracuse St., 8th Floor
Denver, CO 80237

The Claim is approximately 1500 feet long and 600 feet wide, such that 1490 feet are claimed in an East direction and 10 feet in a West direction from the point of discovery (monument of location), at which the Notice of Location was posted, together with 300 feet on each side of the monument of location and center line of the Claim. The general course of the lode or vein is from the East to the West direction.

The number, location and markings on each corner monument are as follows:

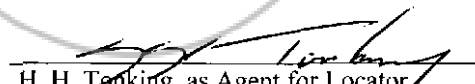
<u>No.</u>	<u>Location</u>	<u>Markings</u>	<u>Description</u>
No. 1:	Northwest Corner	N.W. Corner LGD 17	2" x 2" x 4' wood post
No. 2:	Northeast Corner	N.E. Corner LGD 17	2" x 2" x 4' wood post
No. 3:	Southeast Corner	S.E. Corner LGD 17	2" x 2" x 4' wood post
No. 4:	Southwest Corner	S.W. Corner LGD 17	2" x 2" x 4' wood post

As erected on the ground, each corner monument is marked as described above by scribed metal tags.

The work of location consisted of making a claim map as provided in NRS 517.040. The tie from the claim block to a fixed point is depicted on the location map included with this filing.

Dated: September 17, 2014

Kinross Gold U.S.A., Inc.

By: 
H. H. Tenking, as Agent for Locator

Recorded at the request of and when recorded return to:
Kinross Gold U.S.A., Inc.
Attention: Land Department
5075 South Syracuse St., 8th Floor
Denver, CO 80237

The undersigned affirms this document contains no personal
Information of any person



CERTIFICATE OF LOCATION LODE MINING CLAIM

Kinross Gold U.S.A., Inc. located the LGD 18
Lode Mining Claim in the following quarter sections(s):

<u>1/4</u>	<u>Section</u>	<u>Township</u>	<u>Range</u>	<u>Meridian</u>
SE	14	24 NORTH	50 EAST	MDB&M
SW	13	24 NORTH	50 EAST	MDB&M

In Eureka County, Nevada, on the 1 day of September, 2014.

RECORDER'S STAMP

Name and mailing address of locator is: Kinross Gold U.S.A., Inc.
5075 South Syracuse St., 8th Floor
Denver, CO 80237

The Claim is approximately 1500 feet long and 600 feet wide, such that 10 feet are claimed in an East direction and 1490 feet in a West direction from the point of discovery (monument of location), at which the Notice of Location was posted, together with 300 feet on each side of the monument of location and center line of the Claim. The general course of the lode or vein is from the East to the West direction.

The number, location and markings on each corner monument are as follows:

<u>Location</u>	<u>Markings</u>	<u>Description</u>
No. 1: Northwest Corner	N.W. Corner LGD 18	2" x 2" x 4' wood post
No. 2: Northeast Corner	N.E. Corner LGD 18	2" x 2" x 4' wood post
No. 3: Southeast Corner	S.E. Corner LGD 18	2" x 2" x 4' wood post
No. 4: Southwest Corner	S.W. Corner LGD 18	2" x 2" x 4' wood post

As erected on the ground, each corner monument is marked as described above by scribed metal tags.

The work of location consisted of making a claim map as provided in NRS 517.040. The tie from the claim block to a fixed point is depicted on the location map included with this filing.

Dated: September 17, 2014

Kinross Gold U.S.A., Inc.

By: [Signature]
H. H. Tonking, as Agent for Locator

Official Record

Recording requested By
KINROSS GOLD USA INC

Eureka County - NV
Mike Rebaleati - Recorder

Fee: \$22.50 Page 1 of 1
RPTT: Recorded By: LH
Book- 573 Page- 0295

Recorded at the request of and when recorded return to:
Kinross Gold U.S.A., Inc.
Attention: Land Department
5075 South Syracuse St., 8th Floor
Denver, CO 80237

The undersigned affirms this document contains no personal
Information of any person



CERTIFICATE OF LOCATION LODE MINING CLAIM

Kinross Gold U.S.A., Inc. located the LGD 19
Lode Mining Claim in the following quarter sections(s):

<u>1/4</u>	<u>Section</u>	<u>Township</u>	<u>Range</u>	<u>Meridian</u>
SW	14	24 NORTH	50 EAST	MDB&M
SE	14	24 NORTH	50 EAST	MDB&M
NE	23	24 NORTH	50 EAST	MDB&M
NW	23	24 NORTH	50 EAST	MDB&M

In Eureka County, Nevada, on the 2 day of September, 2014.

RECORDER'S STAMP

Name and mailing address of locator is: Kinross Gold U.S.A., Inc.
5075 South Syracuse St., 8th Floor
Denver, CO 80237

The Claim is approximately 1500 feet long and 300 feet wide, such that 10 feet are claimed in an East direction and 1490 feet in a West direction from the point of discovery (monument of location), at which the Notice of Location was posted, together with 150 feet on each side of the monument of location and center line of the Claim. The general course of the lode or vein is from the East to the West direction.

The number, location and markings on each corner monument are as follows:

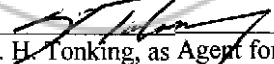
<u>No.</u>	<u>Location</u>	<u>Markings</u>	<u>Description</u>
No. 1:	Northwest Corner	N.W. Corner LGD 19	2" x 2" x 4' wood post
No. 2:	Northeast Corner	N.E. Corner LGD 19	2" x 2" x 4' wood post
No. 3:	Southeast Corner	S.E. Corner LGD 19	2" x 2" x 4' wood post
No. 4:	Southwest Corner	S.W. Corner LGD 19	2" x 2" x 4' wood post

As erected on the ground, each corner monument is marked as described above by scribed metal tags.

The work of location consisted of making a claim map as provided in NRS 517.040. The tie from the claim block to a fixed point is depicted on the location map included with this filing.

Dated: September 17, 2014

Kinross Gold U.S.A., Inc.

By: 
H. H. Tonking, as Agent for Locator

Recorded at the request of and when recorded return to:
Kinross Gold U.S.A., Inc.
Attention: Land Department
5075 South Syracuse St., 8th Floor
Denver, CO 80237

The undersigned affirms this document contains no personal
Information of any person



0228071

CERTIFICATE OF LOCATION LODE MINING CLAIM

Kinross Gold U.S.A., Inc. located the LGD 20
Lode Mining Claim in the following quarter sections(s):

<u>1/4</u>	<u>Section</u>	<u>Township</u>	<u>Range</u>	<u>Meridian</u>
SE	14	24 NORTH	50 EAST	MDB&M
SW	13	24 NORTH	50 EAST	MDB&M
NE	23	24 NORTH	50 EAST	MDB&M
NW	24	24 NORTH	50 EAST	MDB&M

In Eureka County, Nevada, on the 1 day of September, 2014.

RECORDER'S STAMP

Name and mailing address of locator is: Kinross Gold U.S.A., Inc.
5075 South Syracuse St., 8th Floor
Denver, CO 80237

The Claim is approximately 1500 feet long and 600 feet wide, such that 10 feet are claimed in an East direction and 1490 feet in a West direction from the point of discovery (monument of location), at which the Notice of Location was posted, together with 300 feet on each side of the monument of location and center line of the Claim. The general course of the lode or vein is from the East to the West direction.

The number, location and markings on each corner monument are as follows:


<u>No.</u>	<u>Location</u>	<u>Markings</u>	<u>Description</u>
No. 1:	Northwest Corner	N.W. Corner LGD 20	2" x 2" x 4' wood post
No. 2:	Northeast Corner	N.E. Corner LGD 20	2" x 2" x 4' wood post
No. 3:	Southeast Corner	S.E. Corner LGD 20	2" x 2" x 4' wood post
No. 4:	Southwest Corner	S.W. Corner LGD 20	2" x 2" x 4' wood post

As erected on the ground, each corner monument is marked as described above by scribed metal tags.

The work of location consisted of making a claim map as provided in NRS 517.040. The tie from the claim block to a fixed point is depicted on the location map included with this filing.

Dated: September 17, 2014

Kinross Gold U.S.A., Inc.

By: 
H. H. Tonking, as Agent for Locator

Recorded at the request of and when recorded return to:
Kinross Gold U.S.A., Inc.
Attention: Land Department
5075 South Syracuse St., 8th Floor
Denver, CO 80237

Eureka County - NV
Mike Rebaleati - Recorder

Fee: \$22.50 Page 1 of 1
RPTT: Recorded By: LH
Book- 573 Page- 0297

The undersigned affirms this document contains no personal
Information of any person



CERTIFICATE OF LOCATION LODE MINING CLAIM

Kinross Gold U.S.A., Inc. located the LGD 21
Lode Mining Claim in the following quarter sections(s):

<u>1/4</u>	<u>Section</u>	<u>Township</u>	<u>Range</u>	<u>Meridian</u>
NW	23	24 NORTH	50 EAST	MDB&M
NE	23	24 NORTH	50 EAST	MDB&M

In Eureka County, Nevada, on the 2 day of September, 2014.

RECORDER'S STAMP

Name and mailing address of locator is: Kinross Gold U.S.A., Inc.
5075 South Syracuse St., 8th Floor
Denver, CO 80237

The Claim is approximately 1500 feet long and 600 feet wide, such that 10 feet are claimed in an East direction and 1490 feet in a West direction from the point of discovery (monument of location), at which the Notice of Location was posted, together with 300 feet on each side of the monument of location and center line of the Claim. The general course of the lode or vein is from the East to the West direction.

The number, location and markings on each corner monument are as follows:

<u>Location</u>	<u>Markings</u>	<u>Description</u>
No. 1: Northwest Corner	N.W. Corner LGD 21	2" x 2" x 4' wood post
No. 2: Northeast Corner	N.E. Corner LGD 21	2" x 2" x 4' wood post
No. 3: Southeast Corner	S.E. Corner LGD 21	2" x 2" x 4' wood post
No. 4: Southwest Corner	S.W. Corner LGD 21	2" x 2" x 4' wood post

As erected on the ground, each corner monument is marked as described above by scribed metal tags.

The work of location consisted of making a claim map as provided in NRS 517.040. The tie from the claim block to a fixed point is depicted on the location map included with this filing.

Dated: September 17, 2014

Kinross Gold U.S.A., Inc.

By: [Signature]
H. H. Tonking, as Agent for Locator

Official Record

Recording requested By
KINROSS GOLD USA INC

Eureka County - NV

Mike Rebaleati - Recorder

Fee: \$22.50

Page 1 of 1

RPTT:

Recorded By: LH

Book- 573 Page- 0298

Recorded at the request of and when recorded return to:
Kinross Gold U.S.A., Inc.
Attention: Land Department
5075 South Syracuse St., 8th Floor
Denver, CO 80237

The undersigned affirms this document contains no personal
Information of any person



CERTIFICATE OF LOCATION LODE MINING CLAIM

Kinross Gold U.S.A., Inc. located the LGD 22
Lode Mining Claim in the following quarter sections(s):

<u>1/4</u>	<u>Section</u>	<u>Township</u>	<u>Range</u>	<u>Meridian</u>
<u>NE</u>	<u>23</u>	<u>24 NORTH</u>	<u>50 EAST</u>	<u>MDB&M</u>
<u>NW</u>	<u>24</u>	<u>24 NORTH</u>	<u>50 EAST</u>	<u>MDB&M</u>
_____	_____	_____	_____	_____
_____	_____	_____	_____	_____

In Eureka County, Nevada, on the 2 day of September, 2014.

RECORDER'S STAMP

Name and mailing address of locator is: Kinross Gold U.S.A., Inc.
5075 South Syracuse St., 8th Floor
Denver, CO 80237

The Claim is approximately 1500 feet long and 600 feet wide, such that 1490 feet are claimed in an East direction and 10 feet in a West direction from the point of discovery (monument of location), at which the Notice of Location was posted, together with 300 feet on each side of the monument of location and center line of the Claim. The general course of the lode or vein is from the East to the West direction.

The number, location and markings on each corner monument are as follows:

<u>No.</u>	<u>Location</u>	<u>Markings</u>	<u>Description</u>
No. 1:	Northwest Corner	N.W. Corner LGD 22	2" x 2" x 4' wood post
No. 2:	Northeast Corner	N.E. Corner LGD 22	2" x 2" x 4' wood post
No. 3:	Southeast Corner	S.E. Corner LGD 22	2" x 2" x 4' wood post
No. 4:	Southwest Corner	S.W. Corner LGD 22	2" x 2" x 4' wood post

As erected on the ground, each corner monument is marked as described above by scribed metal tags.

The work of location consisted of making a claim map as provided in NRS 517.040. The tie from the claim block to a fixed point is depicted on the location map included with this filing.

Dated: September 17, 2014

Kinross Gold U.S.A., Inc.

By: [Signature]
H. H. Tonking, as Agent for Locator

Recorded at the request of and when recorded return to:
Kinross Gold U.S.A., Inc.
Attention: Land Department
5075 South Syracuse St., 8th Floor
Denver, CO 80237

The undersigned affirms this document contains no personal
Information of any person



CERTIFICATE OF LOCATION LODE MINING CLAIM

Kinross Gold U.S.A., Inc. located the LGD 23
Lode Mining Claim in the following quarter sections(s):

<u>1/4</u>	<u>Section</u>	<u>Township</u>	<u>Range</u>	<u>Meridian</u>
NW	23	24 NORTH	50 EAST	MDB&M
NE	23	24 NORTH	50 EAST	MDB&M

In Eureka County, Nevada, on the 2 day of September, 2014.

RECORDER'S STAMP

Name and mailing address of locator is: Kinross Gold U.S.A., Inc.
5075 South Syracuse St., 8th Floor
Denver, CO 80237

The Claim is approximately 1500 feet long and 600 feet wide, such that 10 feet are claimed in an East direction and 1490 feet in a West direction from the point of discovery (monument of location), at which the Notice of Location was posted, together with 300 feet on each side of the monument of location and center line of the Claim. The general course of the lode or vein is from the East to the West direction.

The number, location and markings on each corner monument are as follows:

<u>Location</u>	<u>Markings</u>	<u>Description</u>
No. 1: Northwest Corner	N.W. Corner LGD 23	2" x 2" x 4' wood post
No. 2: Northeast Corner	N.E. Corner LGD 23	2" x 2" x 4' wood post
No. 3: Southeast Corner	S.E. Corner LGD 23	2" x 2" x 4' wood post
No. 4: Southwest Corner	S.W. Corner LGD 23	2" x 2" x 4' wood post

As erected on the ground, each corner monument is marked as described above by scribed metal tags.

The work of location consisted of making a claim map as provided in NRS 517.040. The tie from the claim block to a fixed point is depicted on the location map included with this filing.

Dated: September 17, 2014

Kinross Gold U.S.A., Inc.

By: [Signature]
H. H. Tonking, as Agent for Locator

Recorded at the request of and when recorded return to:
Kinross Gold U.S.A., Inc.
Attention: Land Department
5075 South Syracuse St., 8th Floor
Denver, CO 80237

The undersigned affirms this document contains no personal
Information of any person



CERTIFICATE OF LOCATION LODE MINING CLAIM

Kinross Gold U.S.A., Inc. located the LGD 24
Lode Mining Claim in the following quarter sections(s):

<u>1/4</u>	<u>Section</u>	<u>Township</u>	<u>Range</u>	<u>Meridian</u>
NE	23	24 NORTH	50 EAST	MDB&M
NW	24	24 NORTH	50 EAST	MDB&M

In Eureka County, Nevada, on the 2 day of September, 2014.

RECORDER'S STAMP

Name and mailing address of locator is: Kinross Gold U.S.A., Inc.
5075 South Syracuse St., 8th Floor
Denver, CO 80237

The Claim is approximately 1500 feet long and 600 feet wide, such that 1490 feet are claimed in an East direction and 10 feet in a West direction from the point of discovery (monument of location), at which the Notice of Location was posted, together with 300 feet on each side of the monument of location and center line of the Claim. The general course of the lode or vein is from the East to the West direction.

The number, location and markings on each corner monument are as follows:


<u>No.</u>	<u>Location</u>	<u>Markings</u>	<u>Description</u>
No. 1:	Northwest Corner	N.W. Corner LGD 24	2" x 2" x 4' wood post
No. 2:	Northeast Corner	N.E. Corner LGD 24	2" x 2" x 4' wood post
No. 3:	Southeast Corner	S.E. Corner LGD 24	2" x 2" x 4' wood post
No. 4:	Southwest Corner	S.W. Corner LGD 24	2" x 2" x 4' wood post

As erected on the ground, each corner monument is marked as described above by scribed metal tags.

The work of location consisted of making a claim map as provided in NRS 517.040. The tie from the claim block to a fixed point is depicted on the location map included with this filing.

Dated: September 17, 2014

Kinross Gold U.S.A., Inc.

By: 
H. H. Tonking, as Agent for Locator

Recorded at the request of and when recorded return to:
Kinross Gold U.S.A., Inc.
Attention: Land Department
5075 South Syracuse St., 8th Floor
Denver, CO 80237

DOC # 0228076

11/18/2014 08:02 AM

Official Record
Recording requested By
KINROSS GOLD USA INC

Eureka County - NV
Mike Rebaleati - Recorder

Fee: \$22.50 Page 1 of 1
RPTT. Recorded By: LH
Book- 573 Page- 0301

The undersigned affirms this document contains no personal
Information of any person

CERTIFICATE OF LOCATION LODE MINING CLAIM

Kinross Gold U.S.A., Inc. located the LGD 25
Lode Mining Claim in the following quarter sections(s):



<u>1/4</u>	<u>Section</u>	<u>Township</u>	<u>Range</u>	<u>Meridian</u>
NW	23	24 NORTH	50 EAST	MDB&M
NE	23	24 NORTH	50 EAST	MDB&M

In Eureka County, Nevada, on the 2 day of September, 2014.

RECORDER'S STAMP

Name and mailing address of locator is: Kinross Gold U.S.A., Inc.
5075 South Syracuse St., 8th Floor
Denver, CO 80237

The Claim is approximately 1500 feet long and 600 feet wide, such that 10 feet are claimed in an East direction and 1490 feet in a West direction from the point of discovery (monument of location), at which the Notice of Location was posted, together with 300 feet on each side of the monument of location and center line of the Claim. The general course of the lode or vein is from the East to the West direction.

The number, location and markings on each corner monument are as follows:


<u>Location</u>	<u>Markings</u>	<u>Description</u>
No. 1: Northwest Corner	N.W. Corner LGD 25	2" x 2" x 4' wood post
No. 2: Northeast Corner	N.E. Corner LGD 25	2" x 2" x 4' wood post
No. 3: Southeast Corner	S.E. Corner LGD 25	2" x 2" x 4' wood post
No. 4: Southwest Corner	S.W. Corner LGD 25	2" x 2" x 4' wood post

As erected on the ground, each corner monument is marked as described above by scribed metal tags.

The work of location consisted of making a claim map as provided in NRS 517.040. The tie from the claim block to a fixed point is depicted on the location map included with this filing.

Dated: September 17, 2014

Kinross Gold U.S.A., Inc.

By: 
H. H. Tonking, as Agent for Locator

Official Record

Recording requested By
KINROSS GOLD USA INC

Eureka County - NV

Mike Rebaleati - Recorder

Fee: \$22.50

Page 1 of 1

RPTT:

Recorded By: LH

Book- 573 Page- 0302

Recorded at the request of and when recorded return to:
Kinross Gold U.S.A., Inc.
Attention: Land Department
5075 South Syracuse St., 8th Floor
Denver, CO 80237

The undersigned affirms this document contains no personal
Information of any person



0228077

CERTIFICATE OF LOCATION LODE MINING CLAIM

Kinross Gold U.S.A., Inc. located the LGD 26
Lode Mining Claim in the following quarter sections(s):

<u>1/4</u>	<u>Section</u>	<u>Township</u>	<u>Range</u>	<u>Meridian</u>
NE	23	24 NORTH	50 EAST	MDB&M
NW	24	24 NORTH	50 EAST	MDB&M

In Eureka County, Nevada, on the 2 day of September, 2014.

RECORDER'S STAMP

Name and mailing address of locator is: Kinross Gold U.S.A., Inc.
5075 South Syracuse St., 8th Floor
Denver, CO 80237

The Claim is approximately 1500 feet long and 600 feet wide, such that 1490 feet are claimed in an East direction and 10 feet in a West direction from the point of discovery (monument of location), at which the Notice of Location was posted, together with 300 feet on each side of the monument of location and center line of the Claim. The general course of the lode or vein is from the East to the West direction.

The number, location and markings on each corner monument are as follows:

<u>No.</u>	<u>Location</u>	<u>Markings</u>	<u>Description</u>
No. 1:	Northwest Corner	N.W. Corner LGD 26	2" x 2" x 4' wood post
No. 2:	Northeast Corner	N.E. Corner LGD 26	2" x 2" x 4' wood post
No. 3:	Southeast Corner	S.E. Corner LGD 26	2" x 2" x 4' wood post
No. 4:	Southwest Corner	S.W. Corner LGD 26	2" x 2" x 4' wood post

As erected on the ground, each corner monument is marked as described above by scribed metal tags.

The work of location consisted of making a claim map as provided in NRS 517.040. The tie from the claim block to a fixed point is depicted on the location map included with this filing.

Dated: September 17, 2014

Kinross Gold U.S.A., Inc.

By: 
H. H. Toaking, as Agent for Locator

Recorded at the request of and when recorded return to:
Kinross Gold U.S.A., Inc.
Attention: Land Department
5075 South Syracuse St., 8th Floor
Denver, CO 80237

DOC # 0228078

11/18/2014

08:02 AM

Official Record

Recording requested by
KINROSS GOLD USA INC

Eureka County - NV

Mike Rebaleati - Recorder

Fee: \$22.50

Page 1 of 1

RPTT:

Recorded By: LH

Book- 573 Page- 0303

The undersigned affirms this document contains no personal
Information of any person

CERTIFICATE OF LOCATION LODE MINING CLAIM

Kinross Gold U.S.A., Inc. located the LGD 27
Lode Mining Claim in the following quarter sections(s):



<u>1/4</u>	<u>Section</u>	<u>Township</u>	<u>Range</u>	<u>Meridian</u>
NW	23	24 NORTH	50 EAST	MDB&M
NE	23	24 NORTH	50 EAST	MDB&M
SW	23	24 NORTH	50 EAST	MDB&M
SE	23	24 NORTH	50 EAST	MDB&M

In Eureka County, Nevada, on the 2 day of September, 2014.

RECORDER'S STAMP

Name and mailing address of locator is: Kinross Gold U.S.A., Inc.
5075 South Syracuse St., 8th Floor
Denver, CO 80237

The Claim is approximately 1500 feet long and 600 feet wide, such that 10 feet are claimed in an East direction and 1490 feet in a West direction from the point of discovery (monument of location), at which the Notice of Location was posted, together with 300 feet on each side of the monument of location and center line of the Claim. The general course of the lode or vein is from the East to the West direction.

The number, location and markings on each corner monument are as follows:


	<u>Location</u>	<u>Markings</u>	<u>Description</u>
No. 1:	Northwest Corner	N.W. Corner LGD 27	2" x 2" x 4' wood post
No. 2:	Northeast Corner	N.E. Corner LGD 27	2" x 2" x 4' wood post
No. 3:	Southeast Corner	S.E. Corner LGD 27	2" x 2" x 4' wood post
No. 4:	Southwest Corner	S.W. Corner LGD 27	2" x 2" x 4' wood post

As erected on the ground, each corner monument is marked as described above by scribed metal tags.

The work of location consisted of making a claim map as provided in NRS 517.040. The tie from the claim block to a fixed point is depicted on the location map included with this filing.

Dated: September 17, 2014

Kinross Gold U.S.A., Inc.

By: 
H. H. Tonking, as Agent for Locator

Recorded at the request of and when recorded return to:
 Kinross Gold U.S.A., Inc.
 Attention: Land Department
 5075 South Syracuse St., 8th Floor
 Denver, CO 80237

DOC # 0228079

11/18/2014 08:02 AM

Official Record
 Recording requested By
 KINROSS GOLD USA INC

Eureka County - NV
Mike Rebaleati - Recorder

Fee: \$22.50 Page 1 of 1
 RPTT: Recorded By: LH
 Book- 573 Page- 0304

The undersigned affirms this document contains no personal
 Information of any person

CERTIFICATE OF LOCATION LODE MINING CLAIM



Kinross Gold U.S.A., Inc. located the LGD 28
 Lode Mining Claim in the following quarter sections(s):

<u>1/4</u>	<u>Section</u>	<u>Township</u>	<u>Range</u>	<u>Meridian</u>
NW	24	24 NORTH	50 EAST	MDB&M
SW	24	24 NORTH	50 EAST	MDB&M
SE	23	24 NORTH	50 EAST	MDB&M
NE	23	24 NORTH	50 EAST	MDB&M

In Eureka County, Nevada, on the 2 day of September, 2014.

RECORDER'S STAMP

Name and mailing address of locator is: Kinross Gold U.S.A., Inc.
5075 South Syracuse St., 8th Floor
Denver, CO 80237

The Claim is approximately 1500 feet long and 600 feet wide, such that 1490 feet are claimed in an East direction and 10 feet in a West direction from the point of discovery (monument of location), at which the Notice of Location was posted, together with 300 feet on each side of the monument of location and center line of the Claim. The general course of the lode or vein is from the East to the West direction.

The number, location and markings on each corner monument are as follows:

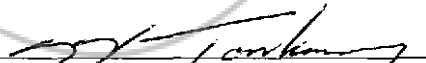
<u>No.</u>	<u>Location</u>	<u>Markings</u>	<u>Description</u>
No. 1:	Northwest Corner	N.W. Corner LGD 28	2" x 2" x 4' wood post
No. 2:	Northeast Corner	N.E. Corner LGD 28	2" x 2" x 4' wood post
No. 3:	Southeast Corner	S.E. Corner LGD 28	2" x 2" x 4' wood post
No. 4:	Southwest Corner	S.W. Corner LGD 28	2" x 2" x 4' wood post

As erected on the ground, each corner monument is marked as described above by scribed metal tags.

The work of location consisted of making a claim map as provided in NRS 517.040. The tie from the claim block to a fixed point is depicted on the location map included with this filing.

Dated: September 17, 2014

Kinross Gold U.S.A., Inc.

By: 
 H. H. Torking, as Agent for Locator

Recorded at the request of and when recorded return to:
Kinross Gold U.S.A., Inc.
Attention: Land Department
5075 South Syracuse St., 8th Floor
Denver, CO 80237

DOC # 0228080

11/18/2014 08:02 AM

Official Record
Recording requested By
KINROSS GOLD USA INC

Eureka County - NV
Mike Rebaleati - Recorder

Fee: \$22.50 Page 1 of 1
RPTT: Recorded By: LH
Book- 573 Page- 0305

The undersigned affirms this document contains no personal information of any person

CERTIFICATE OF LOCATION LODE MINING CLAIM



Kinross Gold U.S.A., Inc. located the LGD 29
Lode Mining Claim in the following quarter sections(s):

<u>1/4</u>	<u>Section</u>	<u>Township</u>	<u>Range</u>	<u>Meridian</u>
SE	23	24 NORTH	50 EAST	MDB&M
SW	23	24 NORTH	50 EAST	MDB&M

In Eureka County, Nevada, on the 1 day of September, 2014.

RECORDER'S STAMP

Name and mailing address of locator is: Kinross Gold U.S.A., Inc.
5075 South Syracuse St., 8th Floor
Denver, CO 80237

The Claim is approximately 1500 feet long and 600 feet wide, such that 10 feet are claimed in an East direction and 1490 feet in a West direction from the point of discovery (monument of location), at which the Notice of Location was posted, together with 300 feet on each side of the monument of location and center line of the Claim. The general course of the lode or vein is from the East to the West direction.

The number, location and markings on each corner monument are as follows:

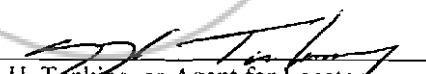
<u>Location</u>	<u>Markings</u>	<u>Description</u>
No. 1: Northwest Corner	N.W. Corner LGD 29	2" x 2" x 4' wood post
No. 2: Northeast Corner	N.E. Corner LGD 29	2" x 2" x 4' wood post
No. 3: Southeast Corner	S.E. Corner LGD 29	2" x 2" x 4' wood post
No. 4: Southwest Corner	S.W. Corner LGD 29	2" x 2" x 4' wood post

As erected on the ground, each corner monument is marked as described above by scribed metal tags.

The work of location consisted of making a claim map as provided in NRS 517.040. The tie from the claim block to a fixed point is depicted on the location map included with this filing.

Dated: September 17, 2014

Kinross Gold U.S.A., Inc.

By: 
H. H. Tonking, as Agent for Locator

Recorded at the request of and when recorded return to:
 Kinross Gold U.S.A., Inc.
 Attention: Land Department
 5075 South Syracuse St., 8th Floor
 Denver, CO 80237

DOC # 0228081

11/18/2014 08:02 AM
Official Record
 Recording requested By
 KINROSS GOLD USA INC
Eureka County - NV
Mike Rebaleati - Recorder
 Fee: \$22.50 Page 1 of 1
 RPTT: Recorded By: LH
 Book- 573 Page- 0306

The undersigned affirms this document contains no personal information of any person

CERTIFICATE OF LOCATION LODE MINING CLAIM



Kinross Gold U.S.A., Inc. located the LGD 30 Lode Mining Claim in the following quarter sections(s):

<u>1/4</u>	<u>Section</u>	<u>Township</u>	<u>Range</u>	<u>Meridian</u>
SE	23	24 NORTH	50 EAST	MDB&M
SW	24	24 NORTH	50 EAST	MDB&M

In Eureka County, Nevada, on the 1 day of September, 2014.

RECORDER'S STAMP

Name and mailing address of locator is: Kinross Gold U.S.A., Inc.
 5075 South Syracuse St., 8th Floor
 Denver, CO 80237

The Claim is approximately 1500 feet long and 600 feet wide, such that 1490 feet are claimed in an East direction and 10 feet in a West direction from the point of discovery (monument of location), at which the Notice of Location was posted, together with 300 feet on each side of the monument of location and center line of the Claim. The general course of the lode or vein is from the East to the West direction.

The number, location and markings on each corner monument are as follows:

<u>No.</u>	<u>Location</u>	<u>Markings</u>	<u>Description</u>
No. 1:	Northwest Corner	N.W. Corner LGD 30	2" x 2" x 4' wood post
No. 2:	Northeast Corner	N.E. Corner LGD 30	2" x 2" x 4' wood post
No. 3:	Southeast Corner	S.E. Corner LGD 30	2" x 2" x 4' wood post
No. 4:	Southwest Corner	S.W. Corner LGD 30	2" x 2" x 4' wood post

As erected on the ground, each corner monument is marked as described above by scribed metal tags.

The work of location consisted of making a claim map as provided in NRS 517.040. The tie from the claim block to a fixed point is depicted on the location map included with this filing.

Dated: September 17, 2014

Kinross Gold U.S.A., Inc.

By: H. H. Tonking
 H. H. Tonking, as Agent for Locator

DOC # 0228082

11/18/2014

08:02 AM

Recorded at the request of and when recorded return to:
Kinross Gold U.S.A., Inc.
Attention: Land Department
5075 South Syracuse St., 8th Floor
Denver, CO 80237

Official Record

Recording requested By
KINROSS GOLD USA INC

Eureka County - NV
Mike Rebaleati - Recorder

Fee - \$22.50

Page 1 of 1

RPTT:

Recorded By: LH

Book- 573 Page- 0307

The undersigned affirms this document contains no personal
Information of any person



CERTIFICATE OF LOCATION LODE MINING CLAIM

Kinross Gold U.S.A., Inc. located the LGD 31
Lode Mining Claim in the following quarter sections(s):

<u>1/4</u>	<u>Section</u>	<u>Township</u>	<u>Range</u>	<u>Meridian</u>
SW	23	24 NORTH	50 EAST	MDB&M
SE	23	24 NORTH	50 EAST	MDB&M

In Eureka County, Nevada, on the 1 day of September, 2014.

RECORDER'S STAMP

Name and mailing address of locator is: Kinross Gold U.S.A., Inc.
5075 South Syracuse St., 8th Floor
Denver, CO 80237

The Claim is approximately 1500 feet long and 600 feet wide, such that 10 feet are claimed in an East direction and 1490 feet in a West direction from the point of discovery (monument of location), at which the Notice of Location was posted, together with 300 feet on each side of the monument of location and center line of the Claim. The general course of the lode or vein is from the East to the West direction.

The number, location and markings on each corner monument are as follows:

<u>No.</u>	<u>Location</u>	<u>Markings</u>	<u>Description</u>
No. 1:	Northwest Corner	N.W. Corner LGD 31	2" x 2" x 4' wood post
No. 2:	Northeast Corner	N.E. Corner LGD 31	2" x 2" x 4' wood post
No. 3:	Southeast Corner	S.E. Corner LGD 31	2" x 2" x 4' wood post
No. 4:	Southwest Corner	S.W. Corner LGD 31	2" x 2" x 4' wood post

As erected on the ground, each corner monument is marked as described above by scribed metal tags.

The work of location consisted of making a claim map as provided in NRS 517.040. The tie from the claim block to a fixed point is depicted on the location map included with this filing.

Dated: September 17, 2014

Kinross Gold U.S.A., Inc.

By: H. H. Tonking
H. H. Tonking, as Agent for Locator

DOC # 0228083

11/18/2014 08:02 AM

Official Record
Recording requested By
KINROSS GOLD USA INC

Eureka County - NV
Mike Rebaleati - Recorder

Fee: \$22.50 Page 1 of 1
RPTT: Recorded By: LH
Book- 573 Page- 0308

Recorded at the request of and when recorded return to:
Kinross Gold U.S.A., Inc.
Attention: Land Department
5075 South Syracuse St., 8th Floor
Denver, CO 80237

The undersigned affirms this document contains no personal
Information of any person



CERTIFICATE OF LOCATION LODE MINING CLAIM

Kinross Gold U.S.A., Inc. located the LGD 32
Lode Mining Claim in the following quarter sections(s):

<u>1/4</u>	<u>Section</u>	<u>Township</u>	<u>Range</u>	<u>Meridian</u>
<u>SE</u>	<u>23</u>	<u>24 NORTH</u>	<u>50 EAST</u>	<u>MDB&M</u>
<u>SW</u>	<u>24</u>	<u>24 NORTH</u>	<u>50 EAST</u>	<u>MDB&M</u>
_____	_____	_____	_____	_____
_____	_____	_____	_____	_____

In Eureka County, Nevada, on the 1 day of September, 2014.

RECORDER'S STAMP

Name and mailing address of locator is: Kinross Gold U.S.A., Inc.
5075 South Syracuse St., 8th Floor
Denver, CO 80237

The Claim is approximately 1500 feet long and 600 feet wide, such that 1490 feet are claimed in an East direction and 10 feet in a West direction from the point of discovery (monument of location), at which the Notice of Location was posted, together with 300 feet on each side of the monument of location and center line of the Claim. The general course of the lode or vein is from the East to the West direction.

The number, location and markings on each corner monument are as follows:


<u>No.</u>	<u>Location</u>	<u>Markings</u>	<u>Description</u>
<u>No. 1:</u>	<u>Northwest Corner</u>	<u>N.W. Corner LGD 32</u>	<u>2" x 2" x 4' wood post</u>
<u>No. 2:</u>	<u>Northeast Corner</u>	<u>N.E. Corner LGD 32</u>	<u>2" x 2" x 4' wood post</u>
<u>No. 3:</u>	<u>Southeast Corner</u>	<u>S.E. Corner LGD 32</u>	<u>2" x 2" x 4' wood post</u>
<u>No. 4:</u>	<u>Southwest Corner</u>	<u>S.W. Corner LGD 32</u>	<u>2" x 2" x 4' wood post</u>

As erected on the ground, each corner monument is marked as described above by scribed metal tags.

The work of location consisted of making a claim map as provided in NRS 517.040. The tie from the claim block to a fixed point is depicted on the location map included with this filing.

Dated: September 17, 2014

Kinross Gold U.S.A., Inc.

By: 
H. H. Tonking, as Agent for Locator

DOC # 0228084

11/18/2014 08:02 AM

Official Record
Recording requested By
KINROSS GOLD USA INC

Eureka County - NV
Mike Rebaleati - Recorder

Fee: \$22.50 Page 1 of 1
RPTT: Recorded By: LH
Book- 573 Page- 0309

Recorded at the request of and when recorded return to:
Kinross Gold U.S.A., Inc.
Attention: Land Department
5075 South Syracuse St., 8th Floor
Denver, CO 80237

The undersigned affirms this document contains no personal
Information of any person

CERTIFICATE OF LOCATION LODE MINING CLAIM

Kinross Gold U.S.A., Inc. located the LGD 33
Lode Mining Claim in the following quarter sections(s):

<u>1/4</u>	<u>Section</u>	<u>Township</u>	<u>Range</u>	<u>Meridian</u>
SW	23	24 NORTH	50 EAST	MDB&M
SE	23	24 NORTH	50 EAST	MDB&M



In Eureka County, Nevada, on the 1 day of September, 2014.

RECORDER'S STAMP

Name and mailing address of locator is: Kinross Gold U.S.A., Inc.
5075 South Syracuse St., 8th Floor
Denver, CO 80237

The Claim is approximately 1500 feet long and 600 feet wide, such that 10 feet are claimed in an East direction and 1490 feet in a West direction from the point of discovery (monument of location), at which the Notice of Location was posted, together with 300 feet on each side of the monument of location and center line of the Claim. The general course of the lode or vein is from the East to the West direction.

The number, location and markings on each corner monument are as follows:

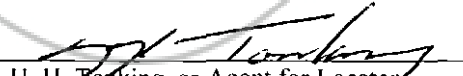
<u>No.</u>	<u>Location</u>	<u>Markings</u>	<u>Description</u>
No. 1:	Northwest Corner	N.W. Corner LGD 33	2" x 2" x 4' wood post
No. 2:	Northeast Corner	N.E. Corner LGD 33	2" x 2" x 4' wood post
No. 3:	Southeast Corner	S.E. Corner LGD 33	2" x 2" x 4' wood post
No. 4:	Southwest Corner	S.W. Corner LGD 33	2" x 2" x 4' wood post

As erected on the ground, each corner monument is marked as described above by scribed metal tags.

The work of location consisted of making a claim map as provided in NRS 517.040. The tie from the claim block to a fixed point is depicted on the location map included with this filing.

Dated: September 17, 2014

Kinross Gold U.S.A., Inc.

By: 
H. H. Tonking, as Agent for Locator

DOC # 0228085

11/18/2014 08:02 AM

Official Record
Recording requested By
KINROSS GOLD USA INC

Eureka County - NV
Mike Rebaleati - Recorder

Fee: \$22.50 Page 1 of 1
RPTT: Recorded By: LH
Book- 573 Page- 0310

Recorded at the request of and when recorded return to:
Kinross Gold U.S.A., Inc.
Attention: Land Department
5075 South Syracuse St., 8th Floor
Denver, CO 80237

The undersigned affirms this document contains no personal
Information of any person

CERTIFICATE OF LOCATION LODE MINING CLAIM



Kinross Gold U.S.A., Inc. located the LGD 34
Lode Mining Claim in the following quarter sections(s):

<u>1/4</u>	<u>Section</u>	<u>Township</u>	<u>Range</u>	<u>Meridian</u>
SE	23	24 NORTH	50 EAST	MDB&M
SW	24	24 NORTH	50 EAST	MDB&M

In Eureka County, Nevada, on the 1 day of September, 2014.

RECORDER'S STAMP

Name and mailing address of locator is: Kinross Gold U.S.A., Inc.
5075 South Syracuse St., 8th Floor
Denver, CO 80237

The Claim is approximately 1500 feet long and 600 feet wide, such that 1490 feet are claimed in an East direction and 10 feet in a West direction from the point of discovery (monument of location), at which the Notice of Location was posted, together with 300 feet on each side of the monument of location and center line of the Claim. The general course of the lode or vein is from the East to the West direction.

The number, location and markings on each corner monument are as follows:

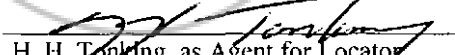
<u>No.</u>	<u>Location</u>	<u>Markings</u>	<u>Description</u>
No. 1:	Northwest Corner	N.W. Corner LGD 34	2" x 2" x 4' wood post
No. 2:	Northeast Corner	N.E. Corner LGD 34	2" x 2" x 4' wood post
No. 3:	Southeast Corner	S.E. Corner LGD 34	2" x 2" x 4' wood post
No. 4:	Southwest Corner	S.W. Corner LGD 34	2" x 2" x 4' wood post

As erected on the ground, each corner monument is marked as described above by scribed metal tags.

The work of location consisted of making a claim map as provided in NRS 517.040. The tie from the claim block to a fixed point is depicted on the location map included with this filing.

Dated: September 17, 2014

Kinross Gold U.S.A., Inc.

By: 
H. H. Tonking, as Agent for Locator

DOC # 0228086

11/18/2014 08:02 AM

Official Record

Recording requested By
KINROSS GOLD USA INC

Eureka County - NV

Mike Rebaleati - Recorder

Fee: \$22.50

Page 1 of 1

RPTT:

Recorded By: LH

Book- 573 Page- 0311

Recorded at the request of and when recorded return to:
Kinross Gold U.S.A., Inc.
Attention: Land Department
5075 South Syracuse St., 8th Floor
Denver, CO 80237

The undersigned affirms this document contains no personal
Information of any person

CERTIFICATE OF LOCATION LODE MINING CLAIM

Kinross Gold U.S.A., Inc. located the LGD 35
Lode Mining Claim in the following quarter sections(s):

<u>1/4</u>	<u>Section</u>	<u>Township</u>	<u>Range</u>	<u>Meridian</u>
SW	23	24 NORTH	50 EAST	MDB&M
SE	23	24 NORTH	50 EAST	MDB&M



In Eureka County, Nevada, on the 1 day of September, 2014.

RECORDER'S STAMP

Name and mailing address of locator is: Kinross Gold U.S.A., Inc.
5075 South Syracuse St., 8th Floor
Denver, CO 80237

The Claim is approximately 1500 feet long and 600 feet wide, such that 10 feet are claimed in an East direction and 1490 feet in a West direction from the point of discovery (monument of location), at which the Notice of Location was posted, together with 300 feet on each side of the monument of location and center line of the Claim. The general course of the lode or vein is from the East to the West direction.

The number, location and markings on each corner monument are as follows:

<u>No.</u>	<u>Location</u>	<u>Markings</u>	<u>Description</u>
No. 1:	Northwest Corner	N.W. Corner LGD 35	2" x 2" x 4' wood post
No. 2:	Northeast Corner	N.E. Corner LGD 35	2" x 2" x 4' wood post
No. 3:	Southeast Corner	S.E. Corner LGD 35	2" x 2" x 4' wood post
No. 4:	Southwest Corner	S.W. Corner LGD 35	2" x 2" x 4' wood post

As erected on the ground, each corner monument is marked as described above by scribed metal tags.

The work of location consisted of making a claim map as provided in NRS 517.040. The tie from the claim block to a fixed point is depicted on the location map included with this filing.

Dated: September 17, 2014

Kinross Gold U.S.A., Inc.

By: 
H. H. Tonking, as Agent for Locator

DOC # 0228087

11/18/2014

08:02 AM

Recorded at the request of and when recorded return to:
Kinross Gold U.S.A., Inc.
Attention: Land Department
5075 South Syracuse St., 8th Floor
Denver, CO 80237

Official Record

Recording requested By
KINROSS GOLD USA INC

Eureka County - NV

Mike Rebaleati - Recorder

Fee: \$22.50

Page 1 of 1

RPTT:

Recorded By: LH

Book- 573 Page- 0312

The undersigned affirms this document contains no personal information of any person

CERTIFICATE OF LOCATION LODE MINING CLAIM



0228087

Kinross Gold U.S.A., Inc. located the LGD 36 Lode Mining Claim in the following quarter sections(s):

<u>1/4</u>	<u>Section</u>	<u>Township</u>	<u>Range</u>	<u>Meridian</u>
SE	23	24 NORTH	50 EAST	MDB&M
SW	24	24 NORTH	50 EAST	MDB&M

In Eureka County, Nevada, on the 1 day of September, 2014.

RECORDER'S STAMP

Name and mailing address of locator is: Kinross Gold U.S.A., Inc.
5075 South Syracuse St., 8th Floor
Denver, CO 80237

The Claim is approximately 1500 feet long and 600 feet wide, such that 1490 feet are claimed in an East direction and 10 feet in a West direction from the point of discovery (monument of location), at which the Notice of Location was posted, together with 300 feet on each side of the monument of location and center line of the Claim. The general course of the lode or vein is from the East to the West direction.

The number, location and markings on each corner monument are as follows:

<u>No.</u>	<u>Location</u>	<u>Markings</u>	<u>Description</u>
No. 1:	Northwest Corner	N.W. Corner LGD 36	2" x 2" x 4' wood post
No. 2:	Northeast Corner	N.E. Corner LGD 36	2" x 2" x 4' wood post
No. 3:	Southeast Corner	S.E. Corner LGD 36	2" x 2" x 4' wood post
No. 4:	Southwest Corner	S.W. Corner LGD 36	2" x 2" x 4' wood post

As erected on the ground, each corner monument is marked as described above by scribed metal tags.

The work of location consisted of making a claim map as provided in NRS 517.040. The tie from the claim block to a fixed point is depicted on the location map included with this filing.

Dated: September 17, 2014

Kinross Gold U.S.A., Inc.

By: H. H. Tonking
H. H. Tonking, as Agent for Locator

DOC # 0228088

11/18/2014 08:02 AM

Official Record

Recording requested By
KINROSS GOLD USA INC

Eureka County - NV

Mike Rebaleati - Recorder

Fee: \$22.50

Page 1 of 1

RPTT

Recorded By: LH

Book- 573 Page- 0313

Recorded at the request of and when recorded return to:
Kinross Gold U.S.A., Inc.
Attention: Land Department
5075 South Syracuse St., 8th Floor
Denver, CO 80237

The undersigned affirms this document contains no personal
Information of any person



0228088

CERTIFICATE OF LOCATION LODE MINING CLAIM

Kinross Gold U.S.A., Inc. located the LGD 37
Lode Mining Claim in the following quarter sections(s):

<u>1/4</u>	<u>Section</u>	<u>Township</u>	<u>Range</u>	<u>Meridian</u>
SW	23	24 NORTH	50 EAST	MDB&M
NW	26	24 NORTH	50 EAST	MDB&M
SE	23	24 NORTH	50 EAST	MDB&M
NE	26	24 NORTH	50 EAST	MDB&M

In Eureka County, Nevada, on the 1 day of September, 2014.

RECORDER'S STAMP

Name and mailing address of locator is: Kinross Gold U.S.A., Inc.
5075 South Syracuse St., 8th Floor
Denver, CO 80237

The Claim is approximately 1500 feet long and 600 feet wide, such that 10 feet are claimed in an East direction and 1490 feet in a West direction from the point of discovery (monument of location), at which the Notice of Location was posted, together with 300 feet on each side of the monument of location and center line of the Claim. The general course of the lode or vein is from the East to the West direction.

The number, location and markings on each corner monument are as follows:

<u>No.</u>	<u>Location</u>	<u>Markings</u>	<u>Description</u>
No. 1:	Northwest Corner	N.W. Corner LGD 37	2" x 2" x 4' wood post
No. 2:	Northeast Corner	N.E. Corner LGD 37	2" x 2" x 4' wood post
No. 3:	Southeast Corner	S.E. Corner LGD 37	2" x 2" x 4' wood post
No. 4:	Southwest Corner	S.W. Corner LGD 37	2" x 2" x 4' wood post

As erected on the ground, each corner monument is marked as described above by scribed metal tags.

The work of location consisted of making a claim map as provided in NRS 517.040. The tie from the claim block to a fixed point is depicted on the location map included with this filing.

Dated: September 17, 2014

Kinross Gold U.S.A., Inc.

By: H. H. Tonking
H. H. Tonking, as Agent for Locator

DOC # 0228089

11/18/2014 08:02 AM

Official Record
Recording requested By
KINROSS GOLD USA INC

Eureka County - NV
Mike Rebaleati - Recorder

Fee: \$22.50 Page 1 of 1
RPTT: Recorded By: LH
Book- 573 Page- 0314

Recorded at the request of and when recorded return to:
Kinross Gold U.S.A., Inc.
Attention: Land Department
5075 South Syracuse St., 8th Floor
Denver, CO 80237

The undersigned affirms this document contains no personal
Information of any person

CERTIFICATE OF LOCATION LODE MINING CLAIM



Kinross Gold U.S.A., Inc. located the LGD 38
Lode Mining Claim in the following quarter sections(s):

<u>1/4</u>	<u>Section</u>	<u>Township</u>	<u>Range</u>	<u>Meridian</u>
SE	23	24 NORTH	50 EAST	MDB&M
NE	26	24 NORTH	50 EAST	MDB&M
SW	24	24 NORTH	50 EAST	MDB&M
NW	25	24 NORTH	50 EAST	MDB&M

In Eureka County, Nevada, on the 1 day of September, 2014.

RECORDER'S STAMP

Name and mailing address of locator is: Kinross Gold U.S.A., Inc.
5075 South Syracuse St., 8th Floor
Denver, CO 80237

The Claim is approximately 1500 feet long and 600 feet wide, such that 1490 feet are claimed in an East direction and 10 feet in a West direction from the point of discovery (monument of location), at which the Notice of Location was posted, together with 300 feet on each side of the monument of location and center line of the Claim. The general course of the lode or vein is from the East to the West direction.

The number, location and markings on each corner monument are as follows:

	<u>Location</u>	<u>Markings</u>	<u>Description</u>
No. 1:	Northwest Corner	N.W. Corner LGD 38	2" x 2" x 4' wood post
No. 2:	Northeast Corner	N.E. Corner LGD 38	2" x 2" x 4' wood post
No. 3:	Southeast Corner	S.E. Corner LGD 38	2" x 2" x 4' wood post
No. 4:	Southwest Corner	S.W. Corner LGD 38	2" x 2" x 4' wood post

As erected on the ground, each corner monument is marked as described above by scribed metal tags.

The work of location consisted of making a claim map as provided in NRS 517.040. The tie from the claim block to a fixed point is depicted on the location map included with this filing.

Dated: September 17, 2014

Kinross Gold U.S.A., Inc.

By: [Signature]
H. H. Tonking, as Agent for Locator

Recorded at the request of and when recorded return to:
Kinross Gold U.S.A., Inc.
Attention: Land Department
5075 South Syracuse St., 8th Floor
Denver, CO 80237

The undersigned affirms this document contains no personal
Information of any person



CERTIFICATE OF LOCATION LODE MINING CLAIM

Kinross Gold U.S.A., Inc. located the LGD 39
Lode Mining Claim in the following quarter sections(s):

<u>1/4</u>	<u>Section</u>	<u>Township</u>	<u>Range</u>	<u>Meridian</u>
NW	26	24 NORTH	50 EAST	MDB&M
NE	26	24 NORTH	50 EAST	MDB&M

In Eureka County, Nevada, on the 1 day of September, 2014.

RECORDER'S STAMP

Name and mailing address of locator is: Kinross Gold U.S.A., Inc.
5075 South Syracuse St., 8th Floor
Denver, CO 80237

The Claim is approximately 1500 feet long and 600 feet wide, such that 10 feet are claimed in an East direction and 1490 feet in a West direction from the point of discovery (monument of location), at which the Notice of Location was posted, together with 300 feet on each side of the monument of location and center line of the Claim. The general course of the lode or vein is from the East to the West direction.

The number, location and markings on each corner monument are as follows:

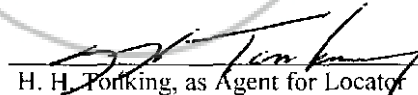
	<u>Location</u>	<u>Markings</u>	<u>Description</u>
No. 1:	Northwest Corner	N.W. Corner LGD 39	2" x 2" x 4' wood post
No. 2:	Northeast Corner	N.E. Corner LGD 39	2" x 2" x 4' wood post
No. 3:	Southeast Corner	S.E. Corner LGD 39	2" x 2" x 4' wood post
No. 4:	Southwest Corner	S.W. Corner LGD 39	2" x 2" x 4' wood post

As erected on the ground, each corner monument is marked as described above by scribed metal tags.

The work of location consisted of making a claim map as provided in NRS 517.040. The tie from the claim block to a fixed point is depicted on the location map included with this filing.

Dated: September 17, 2014

Kinross Gold U.S.A., Inc.

By: 
H. H. Poriking, as Agent for Locator

Recorded at the request of and when recorded return to:
Kinross Gold U.S.A., Inc.
Attention: Land Department
5075 South Syracuse St., 8th Floor
Denver, CO 80237

The undersigned affirms this document contains no personal
Information of any person



0228091

CERTIFICATE OF LOCATION LODE MINING CLAIM

Kinross Gold U.S.A., Inc. located the LGD 40
Lode Mining Claim in the following quarter sections(s):

<u>1/4</u>	<u>Section</u>	<u>Township</u>	<u>Range</u>	<u>Meridian</u>
NE	26	24 NORTH	50 EAST	MDB&M
NW	25	24 NORTH	50 EAST	MDB&M
_____	_____	_____	_____	_____
_____	_____	_____	_____	_____

In Eureka County, Nevada, on the 1 day of September, 2014.

RECORDER'S STAMP

Name and mailing address of locator is: Kinross Gold U.S.A., Inc.
5075 South Syracuse St., 8th Floor
Denver, CO 80237

The Claim is approximately 1500 feet long and 600 feet wide, such that 1490 feet are claimed in an East direction and 10 feet in a West direction from the point of discovery (monument of location), at which the Notice of Location was posted, together with 300 feet on each side of the monument of location and center line of the Claim. The general course of the lode or vein is from the East to the West direction.

The number, location and markings on each corner monument are as follows:


<u>Location</u>	<u>Markings</u>	<u>Description</u>
No. 1: Northwest Corner	N.W. Corner LGD 40	2" x 2" x 4' wood post
No. 2: Northeast Corner	N.E. Corner LGD 40	2" x 2" x 4' wood post
No. 3: Southeast Corner	S.E. Corner LGD 40	2" x 2" x 4' wood post
No. 4: Southwest Corner	S.W. Corner LGD 40	2" x 2" x 4' wood post

As erected on the ground, each corner monument is marked as described above by scribed metal tags.

The work of location consisted of making a claim map as provided in NRS 517.040. The tie from the claim block to a fixed point is depicted on the location map included with this filing.

Dated: September 17, 2014

Kinross Gold U.S.A., Inc.

By: 
H. H. Tonking, as Agent for Locator

Recorded at the request of and when recorded return to:
Kinross Gold U.S.A., Inc.
Attention: Land Department
5075 South Syracuse St., 8th Floor
Denver, CO 80237

Official Record
Recording requested By
KINROSS GOLD USA INC

Eureka County - NV
Mike Rebaleati - Recorder

Fee: \$22.50 Page 1 of 1
RPTT Recorded By: LH
Book- 573 Page- 0317

The undersigned affirms this document contains no personal
Information of any person



CERTIFICATE OF LOCATION LODE MINING CLAIM

Kinross Gold U.S.A., Inc. located the **LGD 41**
Lode Mining Claim in the following quarter sections(s):

<u>1/4</u>	<u>Section</u>	<u>Township</u>	<u>Range</u>	<u>Meridian</u>
NW	26	24 NORTH	50 EAST	MDB&M
NE	26	24 NORTH	50 EAST	MDB&M

In Eureka County, Nevada, on the 1 day of September, 2014.

RECORDER'S STAMP

Name and mailing address of locator is: Kinross Gold U.S.A., Inc.
5075 South Syracuse St., 8th Floor
Denver, CO 80237

The Claim is approximately 1500 feet long and 600 feet wide, such that 10 feet are claimed in an East direction and 1490 feet in a West direction from the point of discovery (monument of location), at which the Notice of Location was posted, together with 300 feet on each side of the monument of location and center line of the Claim. The general course of the lode or vein is from the East to the West direction.

The number, location and markings on each corner monument are as follows:

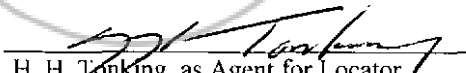
	<u>Location</u>	<u>Markings</u>	<u>Description</u>
No. 1:	Northwest Corner	N.W. Corner LGD 41	2" x 2" x 4' wood post
No. 2:	Northeast Corner	N.E. Corner LGD 41	2" x 2" x 4' wood post
No. 3:	Southeast Corner	S.E. Corner LGD 41	2" x 2" x 4' wood post
No. 4:	Southwest Corner	S.W. Corner LGD 41	2" x 2" x 4' wood post

As erected on the ground, each corner monument is marked as described above by scribed metal tags.

The work of location consisted of making a claim map as provided in NRS 517.040. The tie from the claim block to a fixed point is depicted on the location map included with this filing.

Dated: September 17, 2014

Kinross Gold U.S.A., Inc.

By: 
H. H. Tonking, as Agent for Locator

Recorded at the request of and when recorded return to:
Kinross Gold U.S.A., Inc.
Attention: Land Department
5075 South Syracuse St., 8th Floor
Denver, CO 80237

The undersigned affirms this document contains no personal
Information of any person

CERTIFICATE OF LOCATION LODE MINING CLAIM



Kinross Gold U.S.A., Inc. located the LGD 42
Lode Mining Claim in the following quarter sections(s):

<u>1/4</u>	<u>Section</u>	<u>Township</u>	<u>Range</u>	<u>Meridian</u>
NE	26	24 NORTH	50 EAST	MDB&M
NW	25	24 NORTH	50 EAST	MDB&M

In Eureka County, Nevada, on the 1 day of September, 2014.

RECORDER'S STAMP

Name and mailing address of locator is: Kinross Gold U.S.A., Inc.
5075 South Syracuse St., 8th Floor
Denver, CO 80237

The Claim is approximately 1500 feet long and 600 feet wide, such that 1490 feet are claimed in an East direction and 10 feet in a West direction from the point of discovery (monument of location), at which the Notice of Location was posted, together with 300 feet on each side of the monument of location and center line of the Claim. The general course of the lode or vein is from the East to the West direction.

The number, location and markings on each corner monument are as follows:

<u>Location</u>	<u>Markings</u>	<u>Description</u>
No. 1: Northwest Corner	N.W. Corner LGD 42	2" x 2" x 4' wood post
No. 2: Northeast Corner	N.E. Corner LGD 42	2" x 2" x 4' wood post
No. 3: Southeast Corner	S.E. Corner LGD 42	2" x 2" x 4' wood post
No. 4: Southwest Corner	S.W. Corner LGD 42	2" x 2" x 4' wood post

As erected on the ground, each corner monument is marked as described above by scribed metal tags.

The work of location consisted of making a claim map as provided in NRS 517.040. The tie from the claim block to a fixed point is depicted on the location map included with this filing.

Dated: September 17, 2014

Kinross Gold U.S.A., Inc.

By:
H. H. Tonking, as Agent for Locator

DOC # 0228094

11/18/2014 08:02 AM

Official Record

Recording requested By
KINROSS GOLD USA INC

Eureka County - NV
Mike Rebaleati - Recorder

Fee: \$22.50 Page 1 of 1
RPTT: Recorded By: LH
Book- 573 Page- 0319

Recorded at the request of and when recorded return to:
Kinross Gold U.S.A., Inc.
Attention: Land Department
5075 South Syracuse St., 8th Floor
Denver, CO 80237

The undersigned affirms this document contains no personal
Information of any person

CERTIFICATE OF LOCATION LODE MINING CLAIM



Kinross Gold U.S.A., Inc. located the LGD 43
Lode Mining Claim in the following quarter sections(s):

<u>1/4</u>	<u>Section</u>	<u>Township</u>	<u>Range</u>	<u>Meridian</u>
NW	26	24 NORTH	50 EAST	MDB&M
NE	26	24 NORTH	50 EAST	MDB&M

In Eureka County, Nevada, on the 1 day of September, 2014.

RECORDER'S STAMP

Name and mailing address of locator is: Kinross Gold U.S.A., Inc.
5075 South Syracuse St., 8th Floor
Denver, CO 80237

The Claim is approximately 1500 feet long and 600 feet wide, such that 10 feet are claimed in an East direction and 1490 feet in a West direction from the point of discovery (monument of location), at which the Notice of Location was posted, together with 300 feet on each side of the monument of location and center line of the Claim. The general course of the lode or vein is from the East to the West direction.

The number, location and markings on each corner monument are as follows:


	<u>Location</u>	<u>Markings</u>	<u>Description</u>
No. 1:	Northwest Corner	N.W. Corner LGD 43	2" x 2" x 4' wood post
No. 2:	Northeast Corner	N.E. Corner LGD 43	2" x 2" x 4' wood post
No. 3:	Southeast Corner	S.E. Corner LGD 43	2" x 2" x 4' wood post
No. 4:	Southwest Corner	S.W. Corner LGD 43	2" x 2" x 4' wood post

As erected on the ground, each corner monument is marked as described above by scribed metal tags.

The work of location consisted of making a claim map as provided in NRS 517.040. The tie from the claim block to a fixed point is depicted on the location map included with this filing.

Dated: September 17, 2014

Kinross Gold U.S.A., Inc.

By: 
H. H. Tonking, as Agent for Locator

DOC # 0228095

11/18/2014 08:02 AM

Official Record

Recording requested By
KINROSS GOLD USA INC

Eureka County - NV

Mike Rebaleati - Recorder

Fee: \$22.50

Page 1 of 1

RPTT:

Recorded By: LH

Book- 573 Page- 0320

Recorded at the request of and when recorded return to:
Kinross Gold U.S.A., Inc.
Attention: Land Department
5075 South Syracuse St., 8th Floor
Denver, CO 80237

The undersigned affirms this document contains no personal
Information of any person

CERTIFICATE OF LOCATION LODE MINING CLAIM

Kinross Gold U.S.A., Inc. located the **LGD 44**
Lode Mining Claim in the following quarter sections(s):

<u>1/4</u>	<u>Section</u>	<u>Township</u>	<u>Range</u>	<u>Meridian</u>
NE	26	24 NORTH	50 EAST	MDB&M
NW	25	24 NORTH	50 EAST	MDB&M



In Eureka County, Nevada, on the 1 day of September, 2014.

RECORDER'S STAMP

Name and mailing address of locator is: Kinross Gold U.S.A., Inc.
5075 South Syracuse St., 8th Floor
Denver, CO 80237

The Claim is approximately 1500 feet long and 600 feet wide, such that 1490 feet are claimed in an East direction and 10 feet in a West direction from the point of discovery (monument of location), at which the Notice of Location was posted, together with 300 feet on each side of the monument of location and center line of the Claim. The general course of the lode or vein is from the East to the West direction.

The number, location and markings on each corner monument are as follows:


<u>No.</u>	<u>Location</u>	<u>Markings</u>	<u>Description</u>
No. 1:	Northwest Corner	N.W. Corner LGD 44	2" x 2" x 4' wood post
No. 2:	Northeast Corner	N.E. Corner LGD 44	2" x 2" x 4' wood post
No. 3:	Southeast Corner	S.E. Corner LGD 44	2" x 2" x 4' wood post
No. 4:	Southwest Corner	S.W. Corner LGD 44	2" x 2" x 4' wood post

As erected on the ground, each corner monument is marked as described above by scribed metal tags.

The work of location consisted of making a claim map as provided in NRS 517.040. The tie from the claim block to a fixed point is depicted on the location map included with this filing.

Dated: September 17, 2014

Kinross Gold U.S.A., Inc.

By: 
H. H. Tonking, as Agent for Locator

Recorded at the request of and when recorded return to:
Kinross Gold U.S.A., Inc.
Attention: Land Department
5075 South Syracuse St., 8th Floor
Denver, CO 80237

Official Record
Recording requested By
KINROSS GOLD USA INC

Eureka County - NV
Mike Rebaleati - Recorder

Fee: \$22.50 Page 1 of 1
RPTT: Recorded By: LH
Book- 573 Page- 0321

The undersigned affirms this document contains no personal information of any person



CERTIFICATE OF LOCATION LODE MINING CLAIM

Kinross Gold U.S.A., Inc. located the LGD 45 Lode Mining Claim in the following quarter sections(s):

<u>1/4</u>	<u>Section</u>	<u>Township</u>	<u>Range</u>	<u>Meridian</u>
NW	26	24 NORTH	50 EAST	MDB&M
SW	26	24 NORTH	50 EAST	MDB&M
NE	26	24 NORTH	50 EAST	MDB&M
SE	26	24 NORTH	50 EAST	MDB&M

In Eureka County, Nevada, on the 1 day of September, 2014.

RECORDER'S STAMP

Name and mailing address of locator is: Kinross Gold U.S.A., Inc.
5075 South Syracuse St., 8th Floor
Denver, CO 80237

The Claim is approximately 1500 feet long and 600 feet wide, such that 10 feet are claimed in an East direction and 1490 feet in a West direction from the point of discovery (monument of location), at which the Notice of Location was posted, together with 300 feet on each side of the monument of location and center line of the Claim. The general course of the lode or vein is from the East to the West direction.

The number, location and markings on each corner monument are as follows:


<u>No.</u>	<u>Location</u>	<u>Markings</u>	<u>Description</u>
No. 1:	Northwest Corner	N.W. Corner LGD 45	2" x 2" x 4' wood post
No. 2:	Northeast Corner	N.E. Corner LGD 45	2" x 2" x 4' wood post
No. 3:	Southeast Corner	S.E. Corner LGD 45	2" x 2" x 4' wood post
No. 4:	Southwest Corner	S.W. Corner LGD 45	2" x 2" x 4' wood post

As erected on the ground, each corner monument is marked as described above by scribed metal tags.

The work of location consisted of making a claim map as provided in NRS 517.040. The tie from the claim block to a fixed point is depicted on the location map included with this filing.

Dated: September 17, 2014

Kinross Gold U.S.A., Inc.

By: 
H. H. Tonking, as Agent for Locator

Recorded at the request of and when recorded return to:
Kinross Gold U.S.A., Inc.
Attention: Land Department
5075 South Syracuse St., 8th Floor
Denver, CO 80237

Official Record
Recording requested By
KINROSS GOLD USA INC

Eureka County - NV
Mike Rebaleati - Recorder

Fee: \$22.50 Page 1 of 1
RPTT: Recorded By: LH
Book- 573 Page- 0322

The undersigned affirms this document contains no personal information of any person



CERTIFICATE OF LOCATION LODE MINING CLAIM

Kinross Gold U.S.A., Inc. located the LGD 46 Lode Mining Claim in the following quarter sections(s):

<u>1/4</u>	<u>Section</u>	<u>Township</u>	<u>Range</u>	<u>Meridian</u>
<u>NE</u>	<u>26</u>	<u>24 NORTH</u>	<u>50 EAST</u>	<u>MDB&M</u>
<u>SE</u>	<u>26</u>	<u>24 NORTH</u>	<u>50 EAST</u>	<u>MDB&M</u>
<u>NW</u>	<u>25</u>	<u>24 NORTH</u>	<u>50 EAST</u>	<u>MDB&M</u>
<u>SW</u>	<u>25</u>	<u>24 NORTH</u>	<u>50 EAST</u>	<u>MDB&M</u>

In Eureka County, Nevada, on the 1 day of September, 2014.

RECORDER'S STAMP

Name and mailing address of locator is: Kinross Gold U.S.A., Inc.
5075 South Syracuse St., 8th Floor
Denver, CO 80237

The Claim is approximately 1500 feet long and 600 feet wide, such that 1490 feet are claimed in an East direction and 10 feet in a West direction from the point of discovery (monument of location), at which the Notice of Location was posted, together with 300 feet on each side of the monument of location and center line of the Claim. The general course of the lode or vein is from the East to the West direction.

The number, location and markings on each corner monument are as follows:


<u>No.</u>	<u>Location</u>	<u>Markings</u>	<u>Description</u>
No. 1:	Northwest Corner	N.W. Corner LGD 46	2" x 2" x 4' wood post
No. 2:	Northeast Corner	N.E. Corner LGD 46	2" x 2" x 4' wood post
No. 3:	Southeast Corner	S.E. Corner LGD 46	2" x 2" x 4' wood post
No. 4:	Southwest Corner	S.W. Corner LGD 46	2" x 2" x 4' wood post

As erected on the ground, each corner monument is marked as described above by scribed metal tags.

The work of location consisted of making a claim map as provided in NRS 517.040. The tie from the claim block to a fixed point is depicted on the location map included with this filing.

Dated: September 17, 2014

Kinross Gold U.S.A., Inc.

By: 
H. H. Tonking, as Agent for Locator.

DOC # 0228098

11/18/2014 08:02 AM

Official Record

Recording requested By
KINROSS GOLD USA INC

Eureka County - NV

Mike Rebaleati - Recorder

Fee: \$22.50

Page 1 of 1

RPTT:

Recorded By: LH

Book- 573 Page- 0323

Recorded at the request of and when recorded return to:
Kinross Gold U.S.A., Inc.
Attention: Land Department
5075 South Syracuse St., 8th Floor
Denver, CO 80237

The undersigned affirms this document contains no personal
Information of any person

CERTIFICATE OF LOCATION LODE MINING CLAIM



Kinross Gold U.S.A., Inc. located the LGD 47
Lode Mining Claim in the following quarter sections(s):

<u>1/4</u>	<u>Section</u>	<u>Township</u>	<u>Range</u>	<u>Meridian</u>
SW	26	24 NORTH	50 EAST	MDB&M
SE	26	24 NORTH	50 EAST	MDB&M

In Eureka County, Nevada, on the 1 day of September, 2014.

RECORDER'S STAMP

Name and mailing address of locator is: Kinross Gold U.S.A., Inc.
5075 South Syracuse St., 8th Floor
Denver, CO 80237

The Claim is approximately 1500 feet long and 600 feet wide, such that 10 feet are claimed in an East direction and 1490 feet in a West direction from the point of discovery (monument of location), at which the Notice of Location was posted, together with 300 feet on each side of the monument of location and center line of the Claim. The general course of the lode or vein is from the East to the West direction.

The number, location and markings on each corner monument are as follows:


	<u>Location</u>	<u>Markings</u>	<u>Description</u>
No. 1:	Northwest Corner	N.W. Corner LGD 47	2" x 2" x 4' wood post
No. 2:	Northeast Corner	N.E. Corner LGD 47	2" x 2" x 4' wood post
No. 3:	Southeast Corner	S.E. Corner LGD 47	2" x 2" x 4' wood post
No. 4:	Southwest Corner	S.W. Corner LGD 47	2" x 2" x 4' wood post

As erected on the ground, each corner monument is marked as described above by scribed metal tags.

The work of location consisted of making a claim map as provided in NRS 517.040. The tie from the claim block to a fixed point is depicted on the location map included with this filing.

Dated: September 17, 2014

Kinross Gold U.S.A., Inc.

By: 
H. H. Tonking, as Agent for Locator

Official Record

Recording requested By
KINROSS GOLD USA INC

Eureka County - NV

Mike Rebaleati - Recorder

Fee: \$22.50

Page 1 of 1

RPTT:

Recorded By: LH

Book- 573 Page- 0324

Recorded at the request of and when recorded return to:
Kinross Gold U.S.A., Inc.
Attention: Land Department
5075 South Syracuse St., 8th Floor
Denver, CO 80237

The undersigned affirms this document contains no personal
Information of any person



CERTIFICATE OF LOCATION LODE MINING CLAIM

Kinross Gold U.S.A., Inc. located the LGD 48
Lode Mining Claim in the following quarter sections(s):

<u>1/4</u>	<u>Section</u>	<u>Township</u>	<u>Range</u>	<u>Meridian</u>
SE	26	24 NORTH	50 EAST	MDB&M
SW	25	24 NORTH	50 EAST	MDB&M

In Eureka County, Nevada, on the 1 day of September, 2014.

RECORDER'S STAMP

Name and mailing address of locator is: Kinross Gold U.S.A., Inc.
5075 South Syracuse St., 8th Floor
Denver, CO 80237

The Claim is approximately 1500 feet long and 600 feet wide, such that 1490 feet are claimed in an East direction and 10 feet in a West direction from the point of discovery (monument of location), at which the Notice of Location was posted, together with 300 feet on each side of the monument of location and center line of the Claim. The general course of the lode or vein is from the East to the West direction.

The number, location and markings on each corner monument are as follows:

	<u>Location</u>	<u>Markings</u>	<u>Description</u>
No. 1:	Northwest Corner	N.W. Corner LGD 48	2" x 2" x 4' wood post
No. 2:	Northeast Corner	N.E. Corner LGD 48	2" x 2" x 4' wood post
No. 3:	Southeast Corner	S.E. Corner LGD 48	2" x 2" x 4' wood post
No. 4:	Southwest Corner	S.W. Corner LGD 48	2" x 2" x 4' wood post

As erected on the ground, each corner monument is marked as described above by scribed metal tags.

The work of location consisted of making a claim map as provided in NRS 517.040. The tie from the claim block to a fixed point is depicted on the location map included with this filing.

Dated: September 17, 2014

Kinross Gold U.S.A., Inc.

By: H. H. Tonking
H. H. Tonking, as Agent for Locator

DOC # 0228100

11/18/2014 08.02 AM

Official Record
Recording requested By
KINROSS GOLD USA INC

Eureka County - NV
Mike Rebaleati - Recorder

Fee: \$22.50 Page 1 of 1
RPTT. Recorded By: LH
Book- 573 Page- 0325

Recorded at the request of and when recorded return to:
Kinross Gold U.S.A., Inc.
Attention: Land Department
5075 South Syracuse St., 8th Floor
Denver, CO 80237

The undersigned affirms this document contains no personal
Information of any person

CERTIFICATE OF LOCATION LODE MINING CLAIM



Kinross Gold U.S.A., Inc. located the LGD 49
Lode Mining Claim in the following quarter sections(s):

<u>1/4</u>	<u>Section</u>	<u>Township</u>	<u>Range</u>	<u>Meridian</u>
SW	26	24 NORTH	50 EAST	MDB&M
SE	26	24 NORTH	50 EAST	MDB&M

In Eureka County, Nevada, on the 1 day of September, 2014.

RECORDER'S STAMP

Name and mailing address of locator is: Kinross Gold U.S.A., Inc.
5075 South Syracuse St., 8th Floor
Denver, CO 80237

The Claim is approximately 1500 feet long and 600 feet wide, such that 10 feet are claimed in an East direction and 1490 feet in a West direction from the point of discovery (monument of location), at which the Notice of Location was posted, together with 300 feet on each side of the monument of location and center line of the Claim. The general course of the lode or vein is from the East to the West direction.

The number, location and markings on each corner monument are as follows:

<u>No.</u>	<u>Location</u>	<u>Markings</u>	<u>Description</u>
No. 1:	Northwest Corner	N.W. Corner LGD 49	2" x 2" x 4' wood post
No. 2:	Northeast Corner	N.E. Corner LGD 49	2" x 2" x 4' wood post
No. 3:	Southeast Corner	S.E. Corner LGD 49	2" x 2" x 4' wood post
No. 4:	Southwest Corner	S.W. Corner LGD 49	2" x 2" x 4' wood post

As erected on the ground, each corner monument is marked as described above by scribed metal tags.

The work of location consisted of making a claim map as provided in NRS 517.040. The tie from the claim block to a fixed point is depicted on the location map included with this filing.

Dated: September 17, 2014

Kinross Gold U.S.A., Inc.

By: H. H. Tonking
H. H. Tonking, as Agent for Locator

DOC # 0228101

11/18/2014

08:02 AM

Official Record

Recording requested By
KINROSS GOLD USA INC

Eureka County - NV
Mike Rebaleati - Recorder

Fee: \$22.50

Page 1 of 1

RPTT:

Recorded By: LH

Book- 573 Page- 0326

Recorded at the request of and when recorded return to:
Kinross Gold U.S.A., Inc.
Attention: Land Department
5075 South Syracuse St., 8th Floor
Denver, CO 80237

The undersigned affirms this document contains no personal
Information of any person

CERTIFICATE OF LOCATION LODE MINING CLAIM

Kinross Gold U.S.A., Inc. located the LGD 50
Lode Mining Claim in the following quarter sections(s):

<u>1/4</u>	<u>Section</u>	<u>Township</u>	<u>Range</u>	<u>Meridian</u>
SE	26	24 NORTH	50 EAST	MDB&M
SW	25	24 NORTH	50 EAST	MDB&M



In Eureka County, Nevada, on the 1 day of September, 2014.

RECORDER'S STAMP

Name and mailing address of locator is: Kinross Gold U.S.A., Inc.
5075 South Syracuse St., 8th Floor
Denver, CO 80237

The Claim is approximately 1500 feet long and 600 feet wide, such that 1490 feet are claimed in an East direction and 10 feet in a West direction from the point of discovery (monument of location), at which the Notice of Location was posted, together with 300 feet on each side of the monument of location and center line of the Claim. The general course of the lode or vein is from the East to the West direction.

The number, location and markings on each corner monument are as follows:

<u>Location</u>	<u>Markings</u>	<u>Description</u>
No. 1: Northwest Corner	N.W. Corner LGD 50	2" x 2" x 4' wood post
No. 2: Northeast Corner	N.E. Corner LGD 50	2" x 2" x 4' wood post
No. 3: Southeast Corner	S.E. Corner LGD 50	2" x 2" x 4' wood post
No. 4: Southwest Corner	S.W. Corner LGD 50	2" x 2" x 4' wood post

As erected on the ground, each corner monument is marked as described above by scribed metal tags.

The work of location consisted of making a claim map as provided in NRS 517.040. The tie from the claim block to a fixed point is depicted on the location map included with this filing.

Dated: September 17, 2014

Kinross Gold U.S.A., Inc.

By: [Signature]
H. H. Tonking, as Agent for Locator

DOC # 0228102

11/18/2014 09:02 AM

Official Record

Recording requested By
KINROSS GOLD USA INC

Eureka County - NV

Mike Rebaleati - Recorder

Fee: \$22.50 Page 1 of 1

RPTT: Recorded By: LH

Book- 573 Page- 0327

Recorded at the request of and when recorded return to:
Kinross Gold U.S.A., Inc.
Attention: Land Department
5075 South Syracuse St., 8th Floor
Denver, CO 80237

The undersigned affirms this document contains no personal
Information of any person

CERTIFICATE OF LOCATION LODE MINING CLAIM

Kinross Gold U.S.A., Inc. located the LGD 51
Lode Mining Claim in the following quarter sections(s):

<u>1/4</u>	<u>Section</u>	<u>Township</u>	<u>Range</u>	<u>Meridian</u>
SW	26	24 NORTH	50 EAST	MDB&M
SE	26	24 NORTH	50 EAST	MDB&M



In Eureka County, Nevada, on the 1 day of September, 2014.

RECORDER'S STAMP

Name and mailing address of locator is: Kinross Gold U.S.A., Inc.
5075 South Syracuse St., 8th Floor
Denver, CO 80237

The Claim is approximately 1500 feet long and 600 feet wide, such that 10 feet are claimed in an East direction and 1490 feet in a West direction from the point of discovery (monument of location), at which the Notice of Location was posted, together with 300 feet on each side of the monument of location and center line of the Claim. The general course of the lode or vein is from the East to the West direction.

The number, location and markings on each corner monument are as follows:

<u>No.</u>	<u>Location</u>	<u>Markings</u>	<u>Description</u>
No. 1:	Northwest Corner	N.W. Corner LGD 51	2" x 2" x 4' wood post
No. 2:	Northeast Corner	N.E. Corner LGD 51	2" x 2" x 4' wood post
No. 3:	Southeast Corner	S.E. Corner LGD 51	2" x 2" x 4' wood post
No. 4:	Southwest Corner	S.W. Corner LGD 51	2" x 2" x 4' wood post

As erected on the ground, each corner monument is marked as described above by scribed metal tags.

The work of location consisted of making a claim map as provided in NRS 517.040. The tie from the claim block to a fixed point is depicted on the location map included with this filing.

Dated: September 17, 2014

Kinross Gold U.S.A., Inc.

By: [Signature]
H. H. Tonking, as Agent for Locator

Recorded at the request of and when recorded return to:
Kinross Gold U.S.A., Inc.
Attention: Land Department
5075 South Syracuse St., 8th Floor
Denver, CO 80237

The undersigned affirms this document contains no personal
Information of any person

DOC # 0228103

11/18/2014 09:02 AM

Official Record

Recording requested By
KINROSS GOLD USA INC

Eureka County - NV

Mike Rebaleati - Recorder

Fee: \$22.50

Page 1 of 1

RPTT:

Recorded By: LH

Book- 573 Page- 0328



CERTIFICATE OF LOCATION LODE MINING CLAIM

Kinross Gold U.S.A., Inc. located the LGD 52
Lode Mining Claim in the following quarter sections(s):

<u>1/4</u>	<u>Section</u>	<u>Township</u>	<u>Range</u>	<u>Meridian</u>
SE	26	24 NORTH	50 EAST	MDB&M
SW	25	24 NORTH	50 EAST	MDB&M

In Eureka County, Nevada, on the 1 day of September, 2014.

RECORDER'S STAMP

Name and mailing address of locator is: Kinross Gold U.S.A., Inc.
5075 South Syracuse St., 8th Floor
Denver, CO 80237

The Claim is approximately 1500 feet long and 600 feet wide, such that 1490 feet are claimed in an East direction and 10 feet in a West direction from the point of discovery (monument of location), at which the Notice of Location was posted, together with 300 feet on each side of the monument of location and center line of the Claim. The general course of the lode or vein is from the East to the West direction.

The number, location and markings on each corner monument are as follows:

	<u>Location</u>	<u>Markings</u>	<u>Description</u>
No. 1:	Northwest Corner	N.W. Corner LGD 52	2" x 2" x 4' wood post
No. 2:	Northeast Corner	N.E. Corner LGD 52	2" x 2" x 4' wood post
No. 3:	Southeast Corner	S.E. Corner LGD 52	2" x 2" x 4' wood post
No. 4:	Southwest Corner	S.W. Corner LGD 52	2" x 2" x 4' wood post

As erected on the ground, each corner monument is marked as described above by scribed metal tags.

The work of location consisted of making a claim map as provided in NRS 517.040. The tie from the claim block to a fixed point is depicted on the location map included with this filing.

Dated: September 17, 2014

Kinross Gold U.S.A., Inc.

By: H. H. Tonking
H. H. Tonking, as Agent for Locator

DOC # 0228104

11/18/2014 08:02 AM

Official Record
Recording requested By
KINROSS GOLD USA INC

Eureka County - NV
Mike Rebaleati - Recorder

Fee: \$22.50 Page 1 of 1
RPTT: Recorded By: LH
Book- 573 Page- 0329

Recorded at the request of and when recorded return to:
Kinross Gold U.S.A., Inc.
Attention: Land Department
5075 South Syracuse St., 8th Floor
Denver, CO 80237

The undersigned affirms this document contains no personal
Information of any person



CERTIFICATE OF LOCATION LODE MINING CLAIM

Kinross Gold U.S.A., Inc. located the LGD 53
Lode Mining Claim in the following quarter section(s):

<u>1/4</u>	<u>Section</u>	<u>Township</u>	<u>Range</u>	<u>Meridian</u>
<u>SW</u>	<u>26</u>	<u>24 NORTH</u>	<u>50 EAST</u>	<u>MDB&M</u>
<u>NW</u>	<u>35</u>	<u>24 NORTH</u>	<u>50 EAST</u>	<u>MDB&M</u>
<u>SE</u>	<u>26</u>	<u>24 NORTH</u>	<u>50 EAST</u>	<u>MDB&M</u>
<u>NE</u>	<u>35</u>	<u>24 NORTH</u>	<u>50 EAST</u>	<u>MDB&M</u>

In Eureka County, Nevada, on the 1 day of September, 2014.

RECORDER'S STAMP

Name and mailing address of locator is: Kinross Gold U.S.A., Inc.
5075 South Syracuse St., 8th Floor
Denver, CO 80237

The Claim is approximately 1500 feet long and 600 feet wide, such that 10 feet are claimed in an East direction and 1490 feet in a West direction from the point of discovery (monument of location), at which the Notice of Location was posted, together with 300 feet on each side of the monument of location and center line of the Claim. The general course of the lode or vein is from the East to the West direction.

The number, location and markings on each corner monument are as follows:

<u>No.</u>	<u>Location</u>	<u>Markings</u>	<u>Description</u>
<u>No. 1:</u>	<u>Northwest Corner</u>	<u>N.W. Corner LGD 53</u>	<u>2" x 2" x 4' wood post</u>
<u>No. 2:</u>	<u>Northeast Corner</u>	<u>N.E. Corner LGD 53</u>	<u>2" x 2" x 4' wood post</u>
<u>No. 3:</u>	<u>Southeast Corner</u>	<u>S.E. Corner LGD 53</u>	<u>2" x 2" x 4' wood post</u>
<u>No. 4:</u>	<u>Southwest Corner</u>	<u>S.W. Corner LGD 53</u>	<u>2" x 2" x 4' wood post</u>

As erected on the ground, each corner monument is marked as described above by scribed metal tags.

The work of location consisted of making a claim map as provided in NRS 517.040. The tie from the claim block to a fixed point is depicted on the location map included with this filing.

Dated: September 17, 2014

Kinross Gold U.S.A., Inc.

By: [Signature]
H. H. Tonking, as Agent for Locator

DOC # 0228105

11/18/2014 09:02 AM

Recorded at the request of and when recorded return to:
Kinross Gold U.S.A., Inc.
Attention: Land Department
5075 South Syracuse St., 8th Floor
Denver, CO 80237

Official Record
Recording requested By
KINROSS GOLD USA INC

Eureka County - NV
Mike Rebaleati - Recorder

Fee: \$22.50 Page 1 of 1
RPTT: Recorded By: LH
Book- 573 Page- 0330

The undersigned affirms this document contains no personal
Information of any person



CERTIFICATE OF LOCATION LODE MINING CLAIM

Kinross Gold U.S.A., Inc. located the LGD 54
Lode Mining Claim in the following quarter sections(s):

<u>1/4</u>	<u>Section</u>	<u>Township</u>	<u>Range</u>	<u>Meridian</u>
SE	26	24 NORTH	50 EAST	MDB&M
NE	35	24 NORTH	50 EAST	MDB&M
SW	25	24 NORTH	50 EAST	MDB&M
NW	36	24 NORTH	50 EAST	MDB&M

In Eureka County, Nevada, on the 1 day of September, 2014.

RECORDER'S STAMP

Name and mailing address of locator is: Kinross Gold U.S.A., Inc.
5075 South Syracuse St., 8th Floor
Denver, CO 80237

The Claim is approximately 1500 feet long and 600 feet wide, such that 1490 feet are claimed in an East direction and 10 feet in a West direction from the point of discovery (monument of location), at which the Notice of Location was posted, together with 300 feet on each side of the monument of location and center line of the Claim. The general course of the lode or vein is from the East to the West direction.

The number, location and markings on each corner monument are as follows:


<u>No.</u>	<u>Location</u>	<u>Markings</u>	<u>Description</u>
No. 1:	Northwest Corner	N.W. Corner LGD 54	2" x 2" x 4' wood post
No. 2:	Northeast Corner	N.E. Corner LGD 54	2" x 2" x 4' wood post
No. 3:	Southeast Corner	S.E. Corner LGD 54	2" x 2" x 4' wood post
No. 4:	Southwest Corner	S.W. Corner LGD 54	2" x 2" x 4' wood post

As erected on the ground, each corner monument is marked as described above by scribed metal tags.

The work of location consisted of making a claim map as provided in NRS 517.040. The tie from the claim block to a fixed point is depicted on the location map included with this filing.

Dated: September 17, 2014

Kinross Gold U.S.A., Inc.

By: 
H. H. Tonking, as Agent for Locator

DOC # 0228106

11/18/2014 08:02 AM

Official Record

Recording requested by
KINROSS GOLD USA INC

Eureka County - NV

Mike Rebaleati - Recorder

Fee: \$22.50

Page 1 of 1

RPTT:

Recorded By: LH

Book- 573 Page- 0331

Recorded at the request of and when recorded return to:
Kinross Gold U.S.A., Inc.
Attention: Land Department
5075 South Syracuse St., 8th Floor
Denver, CO 80237

The undersigned affirms this document contains no personal
Information of any person



0228106

CERTIFICATE OF LOCATION LODE MINING CLAIM

Kinross Gold U.S.A., Inc. located the LGD 55
Lode Mining Claim in the following quarter sections(s):

<u>1/4</u>	<u>Section</u>	<u>Township</u>	<u>Range</u>	<u>Meridian</u>
NW	35	24 NORTH	50 EAST	MDB&M
NE	35	24 NORTH	50 EAST	MDB&M

In Eureka County, Nevada, on the 1 day of September, 2014.

RECORDER'S STAMP

Name and mailing address of locator is: Kinross Gold U.S.A., Inc.
5075 South Syracuse St., 8th Floor
Denver, CO 80237

The Claim is approximately 1500 feet long and 600 feet wide, such that 10 feet are claimed in an East direction and 1490 feet in a West direction from the point of discovery (monument of location), at which the Notice of Location was posted, together with 300 feet on each side of the monument of location and center line of the Claim. The general course of the lode or vein is from the East to the West direction.

The number, location and markings on each corner monument are as follows:


<u>Location</u>	<u>Markings</u>	<u>Description</u>
No. 1: Northwest Corner	N.W. Corner LGD 55	2" x 2" x 4" wood post
No. 2: Northeast Corner	N.E. Corner LGD 55	2" x 2" x 4" wood post
No. 3: Southeast Corner	S.E. Corner LGD 55	2" x 2" x 4" wood post
No. 4: Southwest Corner	S.W. Corner LGD 55	2" x 2" x 4" wood post

As erected on the ground, each corner monument is marked as described above by scribed metal tags.

The work of location consisted of making a claim map as provided in NRS 517.040. The tie from the claim block to a fixed point is depicted on the location map included with this filing.

Dated: September 17, 2014

Kinross Gold U.S.A., Inc.

By: 
H. H. Ponking, as Agent for Locator

DOC # 0228107

11/18/2014 08:02 AM

Recorded at the request of and when recorded return to:
Kinross Gold U.S.A., Inc.
Attention: Land Department
5075 South Syracuse St., 8th Floor
Denver, CO 80237

Official Record

Recording requested By
KINROSS GOLD USA INC

Eureka County - NV
Mike Rebaleati - Recorder

Fee: \$22.50 Page 1 of 1
RPTT: Recorded By: LH
Book- 573 Page- 0332

The undersigned affirms this document contains no personal
Information of any person

CERTIFICATE OF LOCATION LODE MINING CLAIM



Kinross Gold U.S.A., Inc. located the LGD 56
Lode Mining Claim in the following quarter sections(s):

<u>1/4</u>	<u>Section</u>	<u>Township</u>	<u>Range</u>	<u>Meridian</u>
NE	35	24 NORTH	50 EAST	MDB&M
NW	36	24 NORTH	50 EAST	MDB&M

In Eureka County, Nevada, on the 1 day of September, 2014.

RECORDER'S STAMP

Name and mailing address of locator is: Kinross Gold U.S.A., Inc.
5075 South Syracuse St., 8th Floor
Denver, CO 80237

The Claim is approximately 1500 feet long and 600 feet wide, such that 1490 feet are claimed in an East direction and 10 feet in a West direction from the point of discovery (monument of location), at which the Notice of Location was posted, together with 300 feet on each side of the monument of location and center line of the Claim. The general course of the lode or vein is from the East to the West direction.

The number, location and markings on each corner monument are as follows:

<u>No.</u>	<u>Location</u>	<u>Markings</u>	<u>Description</u>
No. 1:	Northwest Corner	N.W. Corner LGD 56	2" x 2" x 4' wood post
No. 2:	Northeast Corner	N.E. Corner LGD 56	2" x 2" x 4' wood post
No. 3:	Southeast Corner	S.E. Corner LGD 56	2" x 2" x 4' wood post
No. 4:	Southwest Corner	S.W. Corner LGD 56	2" x 2" x 4' wood post

As erected on the ground, each corner monument is marked as described above by scribed metal tags.

The work of location consisted of making a claim map as provided in NRS 517.040. The tie from the claim block to a fixed point is depicted on the location map included with this filing.

Dated: September 17, 2014

Kinross Gold U.S.A., Inc.

By: [Signature]
H. H. Tonking, as Agent for Locator

Recorded at the request of and when recorded return to:
Kinross Gold U.S.A., Inc.
Attention: Land Department
5075 South Syracuse St., 8th Floor
Denver, CO 80237

DOC # 0228108

11/18/2014 08:02 AM
Official Record
Recording requested By
KINROSS GOLD USA INC

Eureka County - NV
Mike Rebaleati - Recorder
Fee: \$22.50 Page 1 of 1
RPTT: Recorded By: LH
Book-- 573 Page-- 0333

The undersigned affirms this document contains no personal
Information of any person

CERTIFICATE OF LOCATION LODE MINING CLAIM

Kinross Gold U.S.A., Inc. located the LGD 57
Lode Mining Claim in the following quarter sections(s):



<u>1/4</u>	<u>Section</u>	<u>Township</u>	<u>Range</u>	<u>Meridian</u>
NW	35	24 NORTH	50 EAST	MDB&M
NE	35	24 NORTH	50 EAST	MDB&M

In Eureka County, Nevada, on the 1 day of September, 2014.

RECORDER'S STAMP

Name and mailing address of locator is: Kinross Gold U.S.A., Inc.
5075 South Syracuse St., 8th Floor
Denver, CO 80237

The Claim is approximately 1500 feet long and 600 feet wide, such that 10 feet are claimed in an East direction and 1490 feet in a West direction from the point of discovery (monument of location), at which the Notice of Location was posted, together with 300 feet on each side of the monument of location and center line of the Claim. The general course of the lode or vein is from the East to the West direction.

The number, location and markings on each corner monument are as follows:

<u>No.</u>	<u>Location</u>	<u>Markings</u>	<u>Description</u>
No. 1:	Northwest Corner	N.W. Corner LGD 57	2" x 2" x 4' wood post
No. 2:	Northeast Corner	N.E. Corner LGD 57	2" x 2" x 4' wood post
No. 3:	Southeast Corner	S.E. Corner LGD 57	2" x 2" x 4' wood post
No. 4:	Southwest Corner	S.W. Corner LGD 57	2" x 2" x 4' wood post

As erected on the ground, each corner monument is marked as described above by scribed metal tags.

The work of location consisted of making a claim map as provided in NRS 517.040. The tie from the claim block to a fixed point is depicted on the location map included with this filing.

Dated: September 17, 2014

Kinross Gold U.S.A., Inc.

By: H. H. Tonking
H. H. Tonking, as Agent for Locator

DOC # 0228109

11/18/2014

08:02 AM

Official Record

Recording requested By
KINROSS GOLD USA INC

Eureka County - NV

Mike Rebaleati - Recorder

Fee: \$22.50

Page 1 of 1

RPIT:

Recorded By: LH

Book- 573 Page- 0334

Recorded at the request of and when recorded return to:
Kinross Gold U.S.A., Inc.
Attention: Land Department
5075 South Syracuse St., 8th Floor
Denver, CO 80237

The undersigned affirms this document contains no personal
Information of any person

CERTIFICATE OF LOCATION LODE MINING CLAIM

Kinross Gold U.S.A., Inc. located the LGD 58
Lode Mining Claim in the following quarter sections(s):



<u>1/4</u>	<u>Section</u>	<u>Township</u>	<u>Range</u>	<u>Meridian</u>
NE	35	24 NORTH	50 EAST	MDB&M
NW	36	24 NORTH	50 EAST	MDB&M

In Eureka County, Nevada, on the 1 day of September, 2014.

RECORDER'S STAMP

Name and mailing address of locator is: Kinross Gold U.S.A., Inc.
5075 South Syracuse St., 8th Floor
Denver, CO 80237

The Claim is approximately 1500 feet long and 600 feet wide, such that 1490 feet are claimed in an East direction and 10 feet in a West direction from the point of discovery (monument of location), at which the Notice of Location was posted, together with 300 feet on each side of the monument of location and center line of the Claim. The general course of the lode or vein is from the East to the West direction.

The number, location and markings on each corner monument are as follows:

<u>No.</u>	<u>Location</u>	<u>Markings</u>	<u>Description</u>
No. 1:	Northwest Corner	N.W. Corner LGD 58	2" x 2" x 4' wood post
No. 2:	Northeast Corner	N.E. Corner LGD 58	2" x 2" x 4' wood post
No. 3:	Southeast Corner	S.E. Corner LGD 58	2" x 2" x 4' wood post
No. 4:	Southwest Corner	S.W. Corner LGD 58	2" x 2" x 4' wood post

As erected on the ground, each corner monument is marked as described above by scribed metal tags.

The work of location consisted of making a claim map as provided in NRS 517.040. The tie from the claim block to a fixed point is depicted on the location map included with this filing.

Dated: September 17, 2014

Kinross Gold U.S.A., Inc.

By: [Signature]
H. H. Tonking, as Agent for Locator

DOC # 0228110

11/18/2014 00:02 AM

Official Record

Recording requested By
KINROSS GOLD USA INC

Eureka County - NV

Mike Rebaleati - Recorder

Fee: \$22.50

Page 1 of 1

RPTT:

Recorded By: LH

Book- 573 Page- 0335

Recorded at the request of and when recorded return to:
Kinross Gold U.S.A., Inc.
Attention: Land Department
5075 South Syracuse St., 8th Floor
Denver, CO 80237

The undersigned affirms this document contains no personal
Information of any person

CERTIFICATE OF LOCATION LODE MINING CLAIM

Kinross Gold U.S.A., Inc. located the LGD 59
Lode Mining Claim in the following quarter sections(s):



<u>1/4</u>	<u>Section</u>	<u>Township</u>	<u>Range</u>	<u>Meridian</u>
NW	35	24 NORTH	50 EAST	MDB&M
NE	35	24 NORTH	50 EAST	MDB&M

In Eureka County, Nevada, on the 1 day of September, 2014.

RECORDER'S STAMP

Name and mailing address of locator is: Kinross Gold U.S.A., Inc.
5075 South Syracuse St., 8th Floor
Denver, CO 80237

The Claim is approximately 1500 feet long and 600 feet wide, such that 10 feet are claimed in an East direction and 1490 feet in a West direction from the point of discovery (monument of location), at which the Notice of Location was posted, together with 300 feet on each side of the monument of location and center line of the Claim. The general course of the lode or vein is from the East to the West direction.

The number, location and markings on each corner monument are as follows:

<u>No.</u>	<u>Location</u>	<u>Markings</u>	<u>Description</u>
No. 1:	Northwest Corner	N.W. Corner LGD 59	2" x 2" x 4' wood post
No. 2:	Northeast Corner	N.E. Corner LGD 59	2" x 2" x 4' wood post
No. 3:	Southeast Corner	S.E. Corner LGD 59	2" x 2" x 4' wood post
No. 4:	Southwest Corner	S.W. Corner LGD 59	2" x 2" x 4' wood post

As erected on the ground, each corner monument is marked as described above by scribed metal tags.

The work of location consisted of making a claim map as provided in NRS 517.040. The tie from the claim block to a fixed point is depicted on the location map included with this filing.

Dated: September 17, 2014

Kinross Gold U.S.A., Inc.

By: H. H. Tonking
H. H. Tonking, as Agent for Locator

Recorded at the request of and when recorded return to:
 Kinross Gold U.S.A., Inc.
 Attention: Land Department
 5075 South Syracuse St., 8th Floor
 Denver, CO 80237

DOC # 0228111

11/18/2014 08:02 AM

Official Record

Recording requested By
 KINROSS GOLD USA INC

Eureka County - NV
Mike Rebaleati - Recorder

Fee: \$22.50 Page 1 of 1
 RPTT: Recorded By: LH
 Book- 573 Page- 0336

The undersigned affirms this document contains no personal
 Information of any person

CERTIFICATE OF LOCATION LODE MINING CLAIM



Kinross Gold U.S.A., Inc. located the LGD 60
 Lode Mining Claim in the following quarter sections(s):

<u>1/4</u>	<u>Section</u>	<u>Township</u>	<u>Range</u>	<u>Meridian</u>
NE	35	24 NORTH	50 EAST	MDB&M
NW	36	24 NORTH	50 EAST	MDB&M

In Eureka County, Nevada, on the 1 day of September, 2014.

RECORDER'S STAMP

Name and mailing address of locator is: Kinross Gold U.S.A., Inc.
 5075 South Syracuse St., 8th Floor
 Denver, CO 80237

The Claim is approximately 1500 feet long and 600 feet wide, such that 1490 feet are claimed in an East direction and 10 feet in a West direction from the point of discovery (monument of location), at which the Notice of Location was posted, together with 300 feet on each side of the monument of location and center line of the Claim. The general course of the lode or vein is from the East to the West direction.

The number, location and markings on each corner monument are as follows:

<u>No.</u>	<u>Location</u>	<u>Markings</u>	<u>Description</u>
No. 1:	Northwest Corner	N.W. Corner LGD 60	2" x 2" x 4' wood post
No. 2:	Northeast Corner	N.E. Corner LGD 60	2" x 2" x 4' wood post
No. 3:	Southeast Corner	S.E. Corner LGD 60	2" x 2" x 4' wood post
No. 4:	Southwest Corner	S.W. Corner LGD 60	2" x 2" x 4' wood post

As erected on the ground, each corner monument is marked as described above by scribed metal tags.

The work of location consisted of making a claim map as provided in NRS 517.040. The tie from the claim block to a fixed point is depicted on the location map included with this filing.

Dated: September 17, 2014

Kinross Gold U.S.A., Inc.

By: H. H. Tonking
 H. H. Tonking, as Agent for Locator

Recorded at the request of and when recorded return to:
Kinross Gold U.S.A., Inc.
Attention: Land Department
5075 South Syracuse St., 8th Floor
Denver, CO 80237

DOC # 0228112

11/18/2014 08:02 AM

Official Record

Recording requested by
KINROSS GOLD USA INC

Eureka County - NV

Mike Rebaleati - Recorder

Fee: \$22.50 Page 1 of 1
RPTT: Recorded By: LH
Book- 573 Page- 0337

The undersigned affirms this document contains no personal information of any person

CERTIFICATE OF LOCATION LODE MINING CLAIM

Kinross Gold U.S.A., Inc. located the LGD 61 Lode Mining Claim in the following quarter sections(s):



<u>1/4</u>	<u>Section</u>	<u>Township</u>	<u>Range</u>	<u>Meridian</u>
NW	35	24 NORTH	50 EAST	MDB&M
NE	35	24 NORTH	50 EAST	MDB&M

In Eureka County, Nevada, on the 1 day of September, 2014.

RECORDER'S STAMP

Name and mailing address of locator is: Kinross Gold U.S.A., Inc.
5075 South Syracuse St., 8th Floor
Denver, CO 80237

The Claim is approximately 1500 feet long and 600 feet wide, such that 10 feet are claimed in an East direction and 1490 feet in a West direction from the point of discovery (monument of location), at which the Notice of Location was posted, together with 300 feet on each side of the monument of location and center line of the Claim. The general course of the lode or vein is from the East to the West direction.

The number, location and markings on each corner monument are as follows:


<u>No.</u>	<u>Location</u>	<u>Markings</u>	<u>Description</u>
No. 1:	Northwest Corner	N.W. Corner LGD 61	2" x 2" x 4' wood post
No. 2:	Northeast Corner	N.E. Corner LGD 61	2" x 2" x 4' wood post
No. 3:	Southeast Corner	S.E. Corner LGD 61	2" x 2" x 4' wood post
No. 4:	Southwest Corner	S.W. Corner LGD 61	2" x 2" x 4' wood post

As crected on the ground, each corner monument is marked as described above by scribed metal tags.

The work of location consisted of making a claim map as provided in NRS 517.040. The tie from the claim block to a fixed point is depicted on the location map included with this filing.

Dated: September 17, 2014

Kinross Gold U.S.A., Inc.

By: 
H. H. Tonking, as Agent for Locator

DOC # 0228113

11/18/2014 08:02 AM

Official Record

Recording requested By
KINROSS GOLD USA INC

Eureka County - NV

Mike Rebaleati - Recorder

Fee: \$22.50 Page 1 of 1

RPTT: Recorded By: LH

Book- 573 Page- 033B

Recorded at the request of and when recorded return to:
Kinross Gold U.S.A., Inc.
Attention: Land Department
5075 South Syracuse St., 8th Floor
Denver, CO 80237

The undersigned affirms this document contains no personal
Information of any person

CERTIFICATE OF LOCATION LODE MINING CLAIM



Kinross Gold U.S.A., Inc. located the LGD 62
Lode Mining Claim in the following quarter sections(s):

<u>1/4</u>	<u>Section</u>	<u>Township</u>	<u>Range</u>	<u>Meridian</u>
NE	35	24 NORTH	50 EAST	MDB&M
NW	36	24 NORTH	50 EAST	MDB&M

In Eureka County, Nevada, on the 1 day of September, 2014.

RECORDER'S STAMP

Name and mailing address of locator is: Kinross Gold U.S.A., Inc.
5075 South Syracuse St., 8th Floor
Denver, CO 80237

The Claim is approximately 1500 feet long and 600 feet wide, such that 1490 feet are claimed in an East direction and 10 feet in a West direction from the point of discovery (monument of location), at which the Notice of Location was posted, together with 300 feet on each side of the monument of location and center line of the Claim. The general course of the lode or vein is from the East to the West direction.

The number, location and markings on each corner monument are as follows:


<u>No.</u>	<u>Location</u>	<u>Markings</u>	<u>Description</u>
No. 1:	Northwest Corner	N.W. Corner LGD 62	2" x 2" x 4' wood post
No. 2:	Northeast Corner	N.E. Corner LGD 62	2" x 2" x 4' wood post
No. 3:	Southeast Corner	S.E. Corner LGD 62	2" x 2" x 4' wood post
No. 4:	Southwest Corner	S.W. Corner LGD 62	2" x 2" x 4' wood post

As erected on the ground, each corner monument is marked as described above by scribed metal tags.

The work of location consisted of making a claim map as provided in NRS 517.040. The tie from the claim block to a fixed point is depicted on the location map included with this filing.

Dated: September 17, 2014

Kinross Gold U.S.A., Inc.

By: 
H. H. Tonking, as Agent for Locator

Recorded at the request of and when recorded return to:
Kinross Gold U.S.A., Inc.
Attention: Land Department
5075 South Syracuse St., 8th Floor
Denver, CO 80237

DOC # 0228114

11/18/2014 08:02 AM

Official Record

Recording requested By:
KINROSS GOLD USA INC.

Eureka County - NV

Mike Rebaleati - Recorder

Fee: \$22.50

Page 1 of 1

RPTT:

Recorded By: LH

Book- 573 Page- 0339

The undersigned affirms this document contains no personal
Information of any person

CERTIFICATE OF LOCATION LODE MINING CLAIM

Kinross Gold U.S.A., Inc. located the LGD 63
Lode Mining Claim in the following quarter sections(s):



<u>1/4</u>	<u>Section</u>	<u>Township</u>	<u>Range</u>	<u>Meridian</u>
NW	35	24 NORTH	50 EAST	MDB&M
SW	35	24 NORTH	50 EAST	MDB&M
SE	35	24 NORTH	50 EAST	MDB&M
NE	35	24 NORTH	50 EAST	MDB&M

In Eureka County, Nevada, on the 1 day of September, 2014.

RECORDER'S STAMP

Name and mailing address of locator is: Kinross Gold U.S.A., Inc.
5075 South Syracuse St., 8th Floor
Denver, CO 80237

The Claim is approximately 1500 feet long and 600 feet wide, such that 10 feet are claimed in an East direction and 1490 feet in a West direction from the point of discovery (monument of location), at which the Notice of Location was posted, together with 300 feet on each side of the monument of location and center line of the Claim. The general course of the lode or vein is from the East to the West direction.

The number, location and markings on each corner monument are as follows:

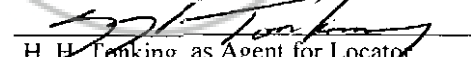
<u>No.</u>	<u>Location</u>	<u>Markings</u>	<u>Description</u>
No. 1:	Northwest Corner	N.W. Corner LGD 63	2" x 2" x 4' wood post
No. 2:	Northeast Corner	N.E. Corner LGD 63	2" x 2" x 4' wood post
No. 3:	Southeast Corner	S.E. Corner LGD 63	2" x 2" x 4' wood post
No. 4:	Southwest Corner	S.W. Corner LGD 63	2" x 2" x 4' wood post

As erected on the ground, each corner monument is marked as described above by scribed metal tags.

The work of location consisted of making a claim map as provided in NRS 517.040. The tie from the claim block to a fixed point is depicted on the location map included with this filing.

Dated: September 17, 2014

Kinross Gold U.S.A., Inc.

By: 
H. H. Tonking, as Agent for Locator

Recorded at the request of and when recorded return to:
Kinross Gold U.S.A., Inc.
Attention: Land Department
5075 South Syracuse St., 8th Floor
Denver, CO 80237

DOC # 0228115

11/18/2014 08:02 AM

Official Record

Recording requested By
KINROSS GOLD USA INC

Eureka County - NV

Mike Rebaleati - Recorder

Fee: \$22.50

Page 1 of 1

RPTT:

Recorded By: LH

Book- 573 Page- 0340

The undersigned affirms this document contains no personal
Information of any person

CERTIFICATE OF LOCATION LODE MINING CLAIM

Kinross Gold U.S.A., Inc. located the LGD 64
Lode Mining Claim in the following quarter sections(s):



<u>1/4</u>	<u>Section</u>	<u>Township</u>	<u>Range</u>	<u>Meridian</u>
NE	35	24 NORTH	50 EAST	MDB&M
SE	35	24 NORTH	50 EAST	MDB&M
NW	36	24 NORTH	50 EAST	MDB&M
SW	36	24 NORTH	50 EAST	MDB&M

In Eureka County, Nevada, on the 1 day of September, 2014.

RECORDER'S STAMP

Name and mailing address of locator is: Kinross Gold U.S.A., Inc.
5075 South Syracuse St., 8th Floor
Denver, CO 80237

The Claim is approximately 1500 feet long and 600 feet wide, such that 1490 feet are claimed in an East direction and 10 feet in a West direction from the point of discovery (monument of location), at which the Notice of Location was posted, together with 300 feet on each side of the monument of location and center line of the Claim. The general course of the lode or vein is from the East to the West direction.

The number, location and markings on each corner monument are as follows:


<u>No.</u>	<u>Location</u>	<u>Markings</u>	<u>Description</u>
No. 1:	Northwest Corner	N.W. Corner LGD 64	2" x 2" x 4' wood post
No. 2:	Northeast Corner	N.E. Corner LGD 64	2" x 2" x 4' wood post
No. 3:	Southeast Corner	S.E. Corner LGD 64	2" x 2" x 4' wood post
No. 4:	Southwest Corner	S.W. Corner LGD 64	2" x 2" x 4' wood post

As erected on the ground, each corner monument is marked as described above by scribed metal tags.

The work of location consisted of making a claim map as provided in NRS 517.040. The tie from the claim block to a fixed point is depicted on the location map included with this filing.

Dated: September 17, 2014

Kinross Gold U.S.A., Inc.

By: 
H. H. Tonking, as Agent for Locator

DOC # 0228116

11/18/2014 08:02 AM

Official Record

Recording requested By
KINROSS GOLD USA INC

Eureka County - NV

Mike Rebaleati - Recorder

Fee: \$22.50

Page 1 of 1

RPTT:

Recorded By: LH

Book- 573 Page- 0341

Recorded at the request of and when recorded return to:
Kinross Gold U.S.A., Inc.
Attention: Land Department
5075 South Syracuse St., 8th Floor
Denver, CO 80237

The undersigned affirms this document contains no personal
Information of any person

CERTIFICATE OF LOCATION LODE MINING CLAIM

Kinross Gold U.S.A., Inc. located the LGD 65
Lode Mining Claim in the following quarter sections(s):

<u>1/4</u>	<u>Section</u>	<u>Township</u>	<u>Range</u>	<u>Meridian</u>
SW	35	24 NORTH	50 EAST	MDB&M
SE	35	24 NORTH	50 EAST	MDB&M



In Eureka County, Nevada, on the 1 day of September, 2014.

RECORDER'S STAMP

Name and mailing address of locator is: Kinross Gold U.S.A., Inc.
5075 South Syracuse St., 8th Floor
Denver, CO 80237

The Claim is approximately 1500 feet long and 600 feet wide, such that 10 feet are claimed in an East direction and 1490 feet in a West direction from the point of discovery (monument of location), at which the Notice of Location was posted, together with 300 feet on each side of the monument of location and center line of the Claim. The general course of the lode or vein is from the East to the West direction.

The number, location and markings on each corner monument are as follows:


<u>Location</u>	<u>Markings</u>	<u>Description</u>
No. 1: Northwest Corner	N.W. Corner LGD 65	2" x 2" x 4' wood post
No. 2: Northeast Corner	N.E. Corner LGD 65	2" x 2" x 4' wood post
No. 3: Southeast Corner	S.E. Corner LGD 65	2" x 2" x 4' wood post
No. 4: Southwest Corner	S.W. Corner LGD 65	2" x 2" x 4' wood post

As erected on the ground, each corner monument is marked as described above by scribed metal tags.

The work of location consisted of making a claim map as provided in NRS 517.040. The tie from the claim block to a fixed point is depicted on the location map included with this filing.

Dated: September 17, 2014

Kinross Gold U.S.A., Inc.

By: 
H. H. Tonking, as Agent for Locator

Recorded at the request of and when recorded return to:
Kinross Gold U.S.A., Inc.
Attention: Land Department
5075 South Syracuse St., 8th Floor
Denver, CO 80237

DOC # 0228117

11/18/2014 08:02 AM

Official Record

Recording requested By
KINROSS GOLD USA INC

Eureka County - NV

Mike Rebaleati - Recorder

Fee: \$22.50 Page 1 of 1

RPTT: Recorded By: LH

Book- 573 Page- 0342

The undersigned affirms this document contains no personal
Information of any person

CERTIFICATE OF LOCATION LODE MINING CLAIM

Kinross Gold U.S.A., Inc. located the LGD 66
Lode Mining Claim in the following quarter sections(s):



<u>1/4</u>	<u>Section</u>	<u>Township</u>	<u>Range</u>	<u>Meridian</u>
SE	35	24 NORTH	50 EAST	MDB&M
SW	36	24 NORTH	50 EAST	MDB&M

In Eureka County, Nevada, on the 1 day of September, 2014.

RECORDER'S STAMP

Name and mailing address of locator is: Kinross Gold U.S.A., Inc.
5075 South Syracuse St., 8th Floor
Denver, CO 80237

The Claim is approximately 1500 feet long and 600 feet wide, such that 1490 feet are claimed in an East direction and 10 feet in a West direction from the point of discovery (monument of location), at which the Notice of Location was posted, together with 300 feet on each side of the monument of location and center line of the Claim. The general course of the lode or vein is from the East to the West direction.

The number, location and markings on each corner monument are as follows:


<u>No.</u>	<u>Location</u>	<u>Markings</u>	<u>Description</u>
No. 1:	Northwest Corner	N.W. Corner LGD 66	2" x 2" x 4' wood post
No. 2:	Northeast Corner	N.E. Corner LGD 66	2" x 2" x 4' wood post
No. 3:	Southeast Corner	S.E. Corner LGD 66	2" x 2" x 4' wood post
No. 4:	Southwest Corner	S.W. Corner LGD 66	2" x 2" x 4' wood post

As erected on the ground, each corner monument is marked as described above by scribed metal tags.

The work of location consisted of making a claim map as provided in NRS 517.040. The tie from the claim block to a fixed point is depicted on the location map included with this filing.

Dated: September 17, 2014

Kinross Gold U.S.A., Inc.

By: 
H. H. Tonking, as Agent for Locator

Recorded at the request of and when recorded return to:
 Kinross Gold U.S.A., Inc.
 Attention: Land Department
 5075 South Syracuse St., 8th Floor
 Denver, CO 80237

DOC # 0228118

11/18/2014 08:02 AM
Official Record
 Recording requested By
 KINROSS GOLD USA INC
 Eureka County - NV
Mike Rebaleati - Recorder
 Fee: \$22.50 Page 1 of 1
 RPTT: Recorded By: LH
 Book- 573 Page- 0343

The undersigned affirms this document contains no personal
 Information of any person

CERTIFICATE OF LOCATION LODE MINING CLAIM

Kinross Gold U.S.A., Inc. located the LGD 67
 Lode Mining Claim in the following quarter sections(s):



<u>1/4</u>	<u>Section</u>	<u>Township</u>	<u>Range</u>	<u>Meridian</u>
SW	35	24 NORTH	50 EAST	MDB&M
SE	35	24 NORTH	50 EAST	MDB&M

In Eureka County, Nevada, on the 1 day of September, 2014.

RECORDER'S STAMP

Name and mailing address of locator is: Kinross Gold U.S.A., Inc.
 5075 South Syracuse St., 8th Floor
 Denver, CO 80237

The Claim is approximately 1500 feet long and 600 feet wide, such that 10 feet are claimed in an East direction and 1490 feet in a West direction from the point of discovery (monument of location), at which the Notice of Location was posted, together with 300 feet on each side of the monument of location and center line of the Claim. The general course of the lode or vein is from the East to the West direction.

The number, location and markings on each corner monument are as follows:

<u>No.</u>	<u>Location</u>	<u>Markings</u>	<u>Description</u>
No. 1:	Northwest Corner	N.W. Corner LGD 67	2" x 2" x 4' wood post
No. 2:	Northeast Corner	N.E. Corner LGD 67	2" x 2" x 4' wood post
No. 3:	Southeast Corner	S.E. Corner LGD 67	2" x 2" x 4' wood post
No. 4:	Southwest Corner	S.W. Corner LGD 67	2" x 2" x 4' wood post

As erected on the ground, each corner monument is marked as described above by scribed metal tags.

The work of location consisted of making a claim map as provided in NRS 517.040. The tie from the claim block to a fixed point is depicted on the location map included with this filing.

Dated: September 17, 2014

Kinross Gold U.S.A., Inc.

By: [Signature]
 H. H. Tonking, as Agent for Locator

Recorded at the request of and when recorded return to:
Kinross Gold U.S.A., Inc.
Attention: Land Department
5075 South Syracuse St., 8th Floor
Denver, CO 80237

DOC # 0228119

11/18/2014 08:02 AM
Official Record
Recording requested By
KINROSS GOLD USA INC

Eureka County - NV
Mike Rebaleati - Recorder
Fee: \$22.50 Page 1 of 1
RPTT: Recorded By: LH
Book- 573 Page- 0344

The undersigned affirms this document contains no personal
Information of any person

CERTIFICATE OF LOCATION LODE MINING CLAIM

Kinross Gold U.S.A., Inc. located the LGD 68
Lode Mining Claim in the following quarter sections(s):



<u>1/4</u>	<u>Section</u>	<u>Township</u>	<u>Range</u>	<u>Meridian</u>
SE	35	24 NORTH	50 EAST	MDB&M
_____	_____	_____	_____	_____
_____	_____	_____	_____	_____

In Eureka County, Nevada, on the 1 day of September, 2014.

RECORDER'S STAMP

Name and mailing address of locator is: Kinross Gold U.S.A., Inc.
5075 South Syracuse St., 8th Floor
Denver, CO 80237

The Claim is approximately 1500 feet long and 600 feet wide, such that 1490 feet are claimed in an East direction and 10 feet in a West direction from the point of discovery (monument of location), at which the Notice of Location was posted, together with 300 feet on each side of the monument of location and center line of the Claim. The general course of the lode or vein is from the East to the West direction.

The number, location and markings on each corner monument are as follows:

<u>No.</u>	<u>Location</u>	<u>Markings</u>	<u>Description</u>
No. 1:	Northwest Corner	N.W. Corner LGD 68	2" x 2" x 4' wood post
No. 2:	Northeast Corner	N.E. Corner LGD 68	2" x 2" x 4' wood post
No. 3:	Southeast Corner	S.E. Corner LGD 68	2" x 2" x 4' wood post
No. 4:	Southwest Corner	S.W. Corner LGD 68	2" x 2" x 4' wood post

As erected on the ground, each corner monument is marked as described above by scribed metal tags.

The work of location consisted of making a claim map as provided in NRS 517.040. The tie from the claim block to a fixed point is depicted on the location map included with this filing.

Dated: September 17, 2014

Kinross Gold U.S.A., Inc.

By: H. H. Tonking
H. H. Tonking, as Agent for Locator

Recorded at the request of and when recorded return to:
Kinross Gold U.S.A., Inc.
Attention: Land Department
5075 South Syracuse St., 8th Floor
Denver, CO 80237

DOC # 0228120

11/18/2014 08:02 AM

Official Record
Recording requested By
KINROSS GOLD USA INC

Eureka County - NV
Mike Rebaleati - Recorder

Fee: \$22.50 Page 1 of 1
RPTT: Recorded By: LH
Book- 573 Page- 0345

The undersigned affirms this document contains no personal
Information of any person

CERTIFICATE OF LOCATION LODE MINING CLAIM

Kinross Gold U.S.A., Inc. located the LGD 69
Lode Mining Claim in the following quarter sections(s):



0228120

<u>1/4</u>	<u>Section</u>	<u>Township</u>	<u>Range</u>	<u>Meridian</u>
SW	13	24 NORTH	50 EAST	MDB&M
_____	_____	_____	_____	_____
_____	_____	_____	_____	_____
_____	_____	_____	_____	_____

In Eureka County, Nevada, on the 1 day of September, 2014.

RECORDER'S STAMP

Name and mailing address of locator is: Kinross Gold U.S.A., Inc.
5075 South Syracuse St., 8th Floor
Denver, CO 80237

The Claim is approximately 1500 feet long and 600 feet wide, such that 10 feet are claimed in an East direction and 1490 feet in a West direction from the point of discovery (monument of location), at which the Notice of Location was posted, together with 300 feet on each side of the monument of location and center line of the Claim. The general course of the lode or vein is from the East to the West direction.

The number, location and markings on each corner monument are as follows:


<u>No.</u>	<u>Location</u>	<u>Markings</u>	<u>Description</u>
No. 1:	Northwest Corner	N.W. Corner LGD 69	2" x 2" x 4' wood post
No. 2:	Northeast Corner	N.E. Corner LGD 69	2" x 2" x 4' wood post
No. 3:	Southeast Corner	S.E. Corner LGD 69	2" x 2" x 4' wood post
No. 4:	Southwest Corner	S.W. Corner LGD 69	2" x 2" x 4' wood post

As erected on the ground, each corner monument is marked as described above by scribed metal tags.

The work of location consisted of making a claim map as provided in NRS 517.040. The tie from the claim block to a fixed point is depicted on the location map included with this filing.

Dated: September 17, 2014

Kinross Gold U.S.A., Inc.

By: 
H. H. Tonking, as Agent for Locator

Recorded at the request of and when recorded return to:
Kinross Gold U.S.A., Inc.
Attention: Land Department
5075 South Syracuse St., 8th Floor
Denver, CO 80237

DOC # 0228121

11/18/2014 08:02 AM
Official Record
Recording requested By
KINROSS GOLD USA INC

Eureka County - NV
Mike Rebaleati - Recorder
Fee: \$22.50 Page 1 of 1
RPTT: Recorded By: LH
Book- 573 Page- 0346

The undersigned affirms this document contains no personal
Information of any person

CERTIFICATE OF LOCATION LODE MINING CLAIM

Kinross Gold U.S.A., Inc. located the LGD 70
Lode Mining Claim in the following quarter sections(s):



<u>1/4</u>	<u>Section</u>	<u>Township</u>	<u>Range</u>	<u>Meridian</u>
SW	13	24 NORTH	50 EAST	MDB&M
SE	13	24 NORTH	50 EAST	MDB&M

In Eureka County, Nevada, on the 1 day of September, 2014.

RECORDER'S STAMP

Name and mailing address of locator is: Kinross Gold U.S.A., Inc.
5075 South Syracuse St., 8th Floor
Denver, CO 80237

The Claim is approximately 1500 feet long and 600 feet wide, such that 1490 feet are claimed in an East direction and 10 feet in a West direction from the point of discovery (monument of location), at which the Notice of Location was posted, together with 300 feet on each side of the monument of location and center line of the Claim. The general course of the lode or vein is from the East to the West direction.

The number, location and markings on each corner monument are as follows:

<u>Location</u>	<u>Markings</u>	<u>Description</u>
No. 1: Northwest Corner	N.W. Corner LGD 70	2" x 2" x 4' wood post
No. 2: Northeast Corner	N.E. Corner LGD 70	2" x 2" x 4' wood post
No. 3: Southeast Corner	S.E. Corner LGD 70	2" x 2" x 4' wood post
No. 4: Southwest Corner	S.W. Corner LGD 70	2" x 2" x 4' wood post

As erected on the ground, each corner monument is marked as described above by scribed metal tags.

The work of location consisted of making a claim map as provided in NRS 517.040. The tie from the claim block to a fixed point is depicted on the location map included with this filing.

Dated: September 17, 2014

Kinross Gold U.S.A., Inc.

By: H. H. Tonking
H. H. Tonking, as Agent for Locator

Recorded at the request of and when recorded return to:
Kinross Gold U.S.A., Inc.
Attention: Land Department
5075 South Syracuse St., 8th Floor
Denver, CO 80237

DOC # 0228122

11/18/2014 08:02 AM

Official Record

Recording requested by
KINROSS GOLD USA INC

Eureka County - NV
Mike Rebaleati - Recorder

Fee: \$22.50

Page 1 of 1

RPTT:

Recorded By: LH

Book- 573 Page- 0347

The undersigned affirms this document contains no personal
Information of any person

CERTIFICATE OF LOCATION LODE MINING CLAIM

Kinross Gold U.S.A., Inc. located the LGD 71
Lode Mining Claim in the following quarter sections(s):



<u>1/4</u>	<u>Section</u>	<u>Township</u>	<u>Range</u>	<u>Meridian</u>
SW	13	24 NORTH	50 EAST	MDB&M
_____	_____	_____	_____	_____
_____	_____	_____	_____	_____

In Eureka County, Nevada, on the 1 day of September, 2014.

RECORDER'S STAMP

Name and mailing address of locator is: Kinross Gold U.S.A., Inc.
5075 South Syracuse St., 8th Floor
Denver, CO 80237

The Claim is approximately 1500 feet long and 600 feet wide, such that 10 feet are claimed in an East direction and 1490 feet in a West direction from the point of discovery (monument of location), at which the Notice of Location was posted, together with 300 feet on each side of the monument of location and center line of the Claim. The general course of the lode or vein is from the East to the West direction.

The number, location and markings on each corner monument are as follows:


<u>No.</u>	<u>Location</u>	<u>Markings</u>	<u>Description</u>
No. 1:	Northwest Corner	N.W. Corner LGD 71	2" x 2" x 4' wood post
No. 2:	Northeast Corner	N.E. Corner LGD 71	2" x 2" x 4' wood post
No. 3:	Southeast Corner	S.E. Corner LGD 71	2" x 2" x 4' wood post
No. 4:	Southwest Corner	S.W. Corner LGD 71	2" x 2" x 4' wood post

As erected on the ground, each corner monument is marked as described above by scribed metal tags.

The work of location consisted of making a claim map as provided in NRS 517.040. The tie from the claim block to a fixed point is depicted on the location map included with this filing.

Dated: September 17, 2014

Kinross Gold U.S.A., Inc.

By: 
H. H. Tonking, as Agent for Locator

Recorded at the request of and when recorded return to:
Kinross Gold U.S.A., Inc.
Attention: Land Department
5075 South Syracuse St., 8th Floor
Denver, CO 80237

DOC # 0228123

11/18/2014 08:02 AM

Official Record

Recording requested By
KINROSS GOLD USA INC

Eureka County - NV

Mike Rebaleati - Recorder

Fee: \$22.50 Page 1 of 1
RPTT: Recorded By: LH
Book- 573 Page- 0348

The undersigned affirms this document contains no personal
Information of any person

CERTIFICATE OF LOCATION LODE MINING CLAIM

Kinross Gold U.S.A., Inc. located the LGD 72
Lode Mining Claim in the following quarter sections(s):



<u>1/4</u>	<u>Section</u>	<u>Township</u>	<u>Range</u>	<u>Meridian</u>
SW	13	24 NORTH	50 EAST	MDB&M
SE	13	24 NORTH	50 EAST	MDB&M

In Eureka County, Nevada, on the 1 day of September, 2014.

RECORDER'S STAMP

Name and mailing address of locator is: **Kinross Gold U.S.A., Inc.**
5075 South Syracuse St., 8th Floor
Denver, CO 80237

The Claim is approximately 1500 feet long and 600 feet wide, such that 1490 feet are claimed in an East direction and 10 feet in a West direction from the point of discovery (monument of location), at which the Notice of Location was posted, together with 300 feet on each side of the monument of location and center line of the Claim. The general course of the lode or vein is from the East to the West direction.

The number, location and markings on each corner monument are as follows:

<u>Location</u>	<u>Markings</u>	<u>Description</u>
No. 1: Northwest Corner	N.W. Corner LGD 72	2" x 2" x 4' wood post
No. 2: Northeast Corner	N.E. Corner LGD 72	2" x 2" x 4' wood post
No. 3: Southeast Corner	S.E. Corner LGD 72	2" x 2" x 4' wood post
No. 4: Southwest Corner	S.W. Corner LGD 72	2" x 2" x 4' wood post

As erected on the ground, each corner monument is marked as described above by scribed metal tags.

The work of location consisted of making a claim map as provided in NRS 517.040. The tie from the claim block to a fixed point is depicted on the location map included with this filing.

Dated: September 17, 2014

Kinross Gold U.S.A., Inc.

By: H. H. Tonking
H. H. Tonking, as Agent for Locator

DOC # 0228124

11/18/2014 08:02 AM

Official Record

Recording requested By
KINROSS GOLD USA INC

Eureka County - NV

Mike Rebaleati - Recorder

Fee: \$22.50 Page 1 of 1
RPTT: Recorded By: LH
Book- 573 Page- 0349

Recorded at the request of and when recorded return to:
Kinross Gold U.S.A., Inc.
Attention: Land Department
5075 South Syracuse St., 8th Floor
Denver, CO 80237

The undersigned affirms this document contains no personal
Information of any person

CERTIFICATE OF LOCATION LODE MINING CLAIM



Kinross Gold U.S.A., Inc. located the LGD 73
Lode Mining Claim in the following quarter sections(s):

<u>1/4</u>	<u>Section</u>	<u>Township</u>	<u>Range</u>	<u>Meridian</u>
SW	13	24 NORTH	50 EAST	MDB&M
NW	24	24 NORTH	50 EAST	MDB&M

In Eureka County, Nevada, on the 1 day of September, 2014.

RECORDER'S STAMP

Name and mailing address of locator is: Kinross Gold U.S.A., Inc.
5075 South Syracuse St., 8th Floor
Denver, CO 80237

The Claim is approximately 1500 feet long and 600 feet wide, such that 10 feet are claimed in an East direction and 1490 feet in a West direction from the point of discovery (monument of location), at which the Notice of Location was posted, together with 300 feet on each side of the monument of location and center line of the Claim. The general course of the lode or vein is from the East to the West direction.

The number, location and markings on each corner monument are as follows:

<u>No.</u>	<u>Location</u>	<u>Markings</u>	<u>Description</u>
No. 1:	Northwest Corner	N.W. Corner LGD 73	2" x 2" x 4' wood post
No. 2:	Northeast Corner	N.E. Corner LGD 73	2" x 2" x 4' wood post
No. 3:	Southeast Corner	S.E. Corner LGD 73	2" x 2" x 4' wood post
No. 4:	Southwest Corner	S.W. Corner LGD 73	2" x 2" x 4' wood post

As erected on the ground, each corner monument is marked as described above by scribed metal tags.

The work of location consisted of making a claim map as provided in NRS 517.040. The tie from the claim block to a fixed point is depicted on the location map included with this filing.

Dated: September 17, 2014

Kinross Gold U.S.A., Inc.

By: [Signature]
H. H. Ponking, as Agent for Locator

Recorded at the request of and when recorded return to:
Kinross Gold U.S.A., Inc.
Attention: Land Department
5075 South Syracuse St., 8th Floor
Denver, CO 80237

DOC # 0228125

11/18/2014 08:02 AM

Official Record
Recording requested by
KINROSS GOLD USA INC

Eureka County - NV

Mike Rebaleati - Recorder

Fee: \$22.50 Page 1 of 1
RPTT: Recorded By: LH
Book- 573 Page- 0350

The undersigned affirms this document contains no personal
Information of any person

CERTIFICATE OF LOCATION LODE MINING CLAIM

Kinross Gold U.S.A., Inc. located the LGD 74
Lode Mining Claim in the following quarter sections(s):



<u>1/4</u>	<u>Section</u>	<u>Township</u>	<u>Range</u>	<u>Meridian</u>
SW	13	24 NORTH	50 EAST	MDB&M
NW	24	24 NORTH	50 EAST	MDB&M
SE	13	24 NORTH	50 EAST	MDB&M
NE	24	24 NORTH	50 EAST	MDB&M

In Eureka County, Nevada, on the 1 day of September, 2014.

RECORDER'S STAMP

Name and mailing address of locator is: Kinross Gold U.S.A., Inc.
5075 South Syracuse St., 8th Floor
Denver, CO 80237

The Claim is approximately 1500 feet long and 600 feet wide, such that 1490 feet are claimed in an East direction and 10 feet in a West direction from the point of discovery (monument of location), at which the Notice of Location was posted, together with 300 feet on each side of the monument of location and center line of the Claim. The general course of the lode or vein is from the East to the West direction.

The number, location and markings on each corner monument are as follows:

<u>Location</u>	<u>Markings</u>	<u>Description</u>
No. 1: Northwest Corner	N.W. Corner LGD 74	2" x 2" x 4' wood post
No. 2: Northeast Corner	N.E. Corner LGD 74	2" x 2" x 4' wood post
No. 3: Southeast Corner	S.E. Corner LGD 74	2" x 2" x 4' wood post
No. 4: Southwest Corner	S.W. Corner LGD 74	2" x 2" x 4' wood post

As erected on the ground, each corner monument is marked as described above by scribed metal tags.

The work of location consisted of making a claim map as provided in NRS 517.040. The tie from the claim block to a fixed point is depicted on the location map included with this filing.

Dated: September 17, 2014

Kinross Gold U.S.A., Inc.

By: 
H. H. Tonking, as Agent for Locator

DOC # 0228126

11/18/2014 06:02 AM

Official Record

Recording requested By
KINROSS GOLD USA INC

Eureka County - NV

Mike Rebaleati - Recorder

Fee: \$22.50

Page 1 of 1

RPTT:

Recorded By: LH

Book- 573 Page- 0351

Recorded at the request of and when recorded return to:
Kinross Gold U.S.A., Inc.
Attention: Land Department
5075 South Syracuse St., 8th Floor
Denver, CO 80237

The undersigned affirms this document contains no personal
Information of any person

CERTIFICATE OF LOCATION LODE MINING CLAIM

Kinross Gold U.S.A., Inc. located the LGD 75
Lode Mining Claim in the following quarter sections(s):

<u>1/4</u>	<u>Section</u>	<u>Township</u>	<u>Range</u>	<u>Meridian</u>
NW	24	24 NORTH	50 EAST	MDB&M
_____	_____	_____	_____	_____
_____	_____	_____	_____	_____
_____	_____	_____	_____	_____



In Eureka County, Nevada, on the 1 day of September, 2014.

RECORDER'S STAMP

Name and mailing address of locator is: Kinross Gold U.S.A., Inc.
5075 South Syracuse St., 8th Floor
Denver, CO 80237

The Claim is approximately 1500 feet long and 600 feet wide, such that 10 feet are claimed in an East direction and 1490 feet in a West direction from the point of discovery (monument of location), at which the Notice of Location was posted, together with 300 feet on each side of the monument of location and center line of the Claim. The general course of the lode or vein is from the East to the West direction.

The number, location and markings on each corner monument are as follows:

<u>No.</u>	<u>Location</u>	<u>Markings</u>	<u>Description</u>
No. 1:	Northwest Corner	N.W. Corner LGD 75	2" x 2" x 4' wood post
No. 2:	Northeast Corner	N.E. Corner LGD 75	2" x 2" x 4' wood post
No. 3:	Southeast Corner	S.E. Corner LGD 75	2" x 2" x 4' wood post
No. 4:	Southwest Corner	S.W. Corner LGD 75	2" x 2" x 4' wood post

As erected on the ground, each corner monument is marked as described above by scribed metal tags.

The work of location consisted of making a claim map as provided in NRS 517.040. The tie from the claim block to a fixed point is depicted on the location map included with this filing.

Dated: September 17, 2014

Kinross Gold U.S.A., Inc.

By: [Signature]
H. H. Tonking, as Agent for Locator

Recorded at the request of and when recorded return to:
Kinross Gold U.S.A., Inc.
Attention: Land Department
5075 South Syracuse St., 8th Floor
Denver, CO 80237

DOC # 0228127

11/18/2014 08:02 AM

Official Record

Recording requested By
KINROSS GOLD USA INC

Eureka County - NV

Mike Rebaleati - Recorder

Fee: \$22.50

Page 1 of 1

RPTT:

Recorded By: LH

Book- 573 Page- 0352

The undersigned affirms this document contains no personal
Information of any person

CERTIFICATE OF LOCATION LODE MINING CLAIM

Kinross Gold U.S.A., Inc. located the LGD 76
Lode Mining Claim in the following quarter sections(s):



0228127

<u>1/4</u>	<u>Section</u>	<u>Township</u>	<u>Range</u>	<u>Meridian</u>
NW	24	24 NORTH	50 EAST	MDB&M
NE	24	24 NORTH	50 EAST	MDB&M

In Eureka County, Nevada, on the 1 day of September, 2014.

RECORDER'S STAMP

Name and mailing address of locator is: Kinross Gold U.S.A., Inc.
5075 South Syracuse St., 8th Floor
Denver, CO 80237

The Claim is approximately 1500 feet long and 600 feet wide, such that 1490 feet are claimed in an East direction and 10 feet in a West direction from the point of discovery (monument of location), at which the Notice of Location was posted, together with 300 feet on each side of the monument of location and center line of the Claim. The general course of the lode or vein is from the East to the West direction.

The number, location and markings on each corner monument are as follows:

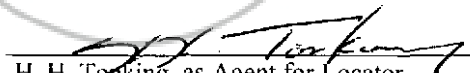
	<u>Location</u>	<u>Markings</u>	<u>Description</u>
No. 1:	Northwest Corner	N.W. Corner LGD 76	2" x 2" x 4' wood post
No. 2:	Northeast Corner	N.E. Corner LGD 76	2" x 2" x 4' wood post
No. 3:	Southeast Corner	S.E. Corner LGD 76	2" x 2" x 4' wood post
No. 4:	Southwest Corner	S.W. Corner LGD 76	2" x 2" x 4' wood post

As erected on the ground, each corner monument is marked as described above by scribed metal tags.

The work of location consisted of making a claim map as provided in NRS 517.040. The tie from the claim block to a fixed point is depicted on the location map included with this filing.

Dated: September 17, 2014

Kinross Gold U.S.A., Inc.

By: 
H. H. Tonking, as Agent for Locator

Recorded at the request of and when recorded return to:
Kinross Gold U.S.A., Inc.
Attention: Land Department
5075 South Syracuse St., 8th Floor
Denver, CO 80237

DOC # 0228128

11/18/2014 08:02 AM

Official Record

Recording requested By
KINROSS GOLD USA INC

Eureka County - NV

Mike Rebaleati - Recorder

Fee: \$22.50

Page 1 of 1

RPTT:

Recorded By: LH

Book- 573 Page- 0353

The undersigned affirms this document contains no personal
Information of any person

CERTIFICATE OF LOCATION LODE MINING CLAIM

Kinross Gold U.S.A., Inc. located the LGD 77
Lode Mining Claim in the following quarter sections(s):



<u>1/4</u>	<u>Section</u>	<u>Township</u>	<u>Range</u>	<u>Meridian</u>
NW	24	24 NORTH	50 EAST	MDB&M

In Eureka County, Nevada, on the 1 day of September, 2014.

RECORDER'S STAMP

Name and mailing address of locator is: Kinross Gold U.S.A., Inc.
5075 South Syracuse St., 8th Floor
Denver, CO 80237

The Claim is approximately 1500 feet long and 600 feet wide, such that 10 feet are claimed in an East direction and 1490 feet in a West direction from the point of discovery (monument of location), at which the Notice of Location was posted, together with 300 feet on each side of the monument of location and center line of the Claim. The general course of the lode or vein is from the East to the West direction.

The number, location and markings on each corner monument are as follows:

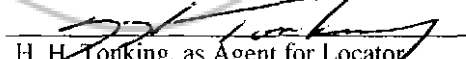
<u>Location</u>	<u>Markings</u>	<u>Description</u>
No. 1: Northwest Corner	N.W. Corner LGD 77	2" x 2" x 4' wood post
No. 2: Northeast Corner	N.E. Corner LGD 77	2" x 2" x 4' wood post
No. 3: Southeast Corner	S.E. Corner LGD 77	2" x 2" x 4' wood post
No. 4: Southwest Corner	S.W. Corner LGD 77	2" x 2" x 4' wood post

As erected on the ground, each corner monument is marked as described above by scribed metal tags.

The work of location consisted of making a claim map as provided in NRS 517.040. The tie from the claim block to a fixed point is depicted on the location map included with this filing.

Dated: September 17, 2014

Kinross Gold U.S.A., Inc.

By: 
H. H. Tonking, as Agent for Locator

Recorded at the request of and when recorded return to:
Kinross Gold U.S.A., Inc.
Attention: Land Department
5075 South Syracuse St., 8th Floor
Denver, CO 80237

DOC # 0228129

11/18/2014 08:02 AM

Official Record

Recording requested By
KINROSS GOLD USA INC

Eureka County - NV

Mike Rebaleati - Recorder

Fee: \$22.50

Page 1 of 1

RPTT:

Recorded By: LH

Book- 573 Page- 0354

The undersigned affirms this document contains no personal
Information of any person

CERTIFICATE OF LOCATION LODE MINING CLAIM

Kinross Gold U.S.A., Inc. located the LGD 78
Lode Mining Claim in the following quarter sections(s):



0228129

<u>1/4</u>	<u>Section</u>	<u>Township</u>	<u>Range</u>	<u>Meridian</u>
NW	24	24 NORTH	50 EAST	MDB&M
NE	24	24 NORTH	50 EAST	MDB&M

In Eureka County, Nevada, on the 1 day of September, 2014.

RECORDER'S STAMP

Name and mailing address of locator is: Kinross Gold U.S.A., Inc.
5075 South Syracuse St., 8th Floor
Denver, CO 80237

The Claim is approximately 1500 feet long and 600 feet wide, such that 1490 feet are claimed in an East direction and 10 feet in a West direction from the point of discovery (monument of location), at which the Notice of Location was posted, together with 300 feet on each side of the monument of location and center line of the Claim. The general course of the lode or vein is from the East to the West direction.

The number, location and markings on each corner monument are as follows:

	<u>Location</u>	<u>Markings</u>	<u>Description</u>
No. 1:	Northwest Corner	N.W. Corner LGD 78	2" x 2" x 4' wood post
No. 2:	Northeast Corner	N.E. Corner LGD 78	2" x 2" x 4' wood post
No. 3:	Southeast Corner	S.E. Corner LGD 78	2" x 2" x 4' wood post
No. 4:	Southwest Corner	S.W. Corner LGD 78	2" x 2" x 4' wood post

As erected on the ground, each corner monument is marked as described above by scribed metal tags.

The work of location consisted of making a claim map as provided in NRS 517.040. The tie from the claim block to a fixed point is depicted on the location map included with this filing.

Dated: September 17, 2014

Kinross Gold U.S.A., Inc.

By: H. H. Tonking
H. H. Tonking, as Agent for Locator

Recorded at the request of and when recorded return to:
Kinross Gold U.S.A., Inc.
Attention: Land Department
5075 South Syracuse St., 8th Floor
Denver, CO 80237

DOC # 0228130

11/18/2014 08:02 AM
Official Record
Recording requested By
KINROSS GOLD USA INC

Eureka County - NV
Mike Rebaleati - Recorder
Fee: \$22.50 Page 1 of 1
RPTT: Recorded By: LH
Book- 573 Page- 0355

The undersigned affirms this document contains no personal information of any person

CERTIFICATE OF LOCATION LODE MINING CLAIM

Kinross Gold U.S.A., Inc. located the LGD 79
Lode Mining Claim in the following quarter section(s):



<u>1/4</u>	<u>Section</u>	<u>Township</u>	<u>Range</u>	<u>Meridian</u>
NW	24	24 NORTH	50 EAST	MDB&M
_____	_____	_____	_____	_____
_____	_____	_____	_____	_____
_____	_____	_____	_____	_____

In Eureka County, Nevada, on the 1 day of September, 2014.

RECORDER'S STAMP

Name and mailing address of locator is: Kinross Gold U.S.A., Inc.
5075 South Syracuse St., 8th Floor
Denver, CO 80237

The Claim is approximately 1500 feet long and 600 feet wide, such that 10 feet are claimed in an East direction and 1490 feet in a West direction from the point of discovery (monument of location), at which the Notice of Location was posted, together with 300 feet on each side of the monument of location and center line of the Claim. The general course of the lode or vein is from the East to the West direction.

The number, location and markings on each corner monument are as follows:

<u>No.</u>	<u>Location</u>	<u>Markings</u>	<u>Description</u>
No. 1:	Northwest Corner	N.W. Corner LGD 79	2" x 2" x 4' wood post
No. 2:	Northeast Corner	N.E. Corner LGD 79	2" x 2" x 4' wood post
No. 3:	Southeast Corner	S.E. Corner LGD 79	2" x 2" x 4' wood post
No. 4:	Southwest Corner	S.W. Corner LGD 79	2" x 2" x 4' wood post

As erected on the ground, each corner monument is marked as described above by scribed metal tags.

The work of location consisted of making a claim map as provided in NRS 517.040. The tie from the claim block to a fixed point is depicted on the location map included with this filing.

Dated: September 17, 2014

Kinross Gold U.S.A., Inc.

By: H. H. Tonking
H. H. Tonking, as Agent for Locator

Recorded at the request of and when recorded return to:
Kinross Gold U.S.A., Inc.
Attention: Land Department
5075 South Syracuse St., 8th Floor
Denver, CO 80237

DOC # 0228131

11/18/2014 08:02 AM

Official Record

Recording requested By
KINROSS GOLD USA INC

Eureka County - NV

Mike Rebaleati - Recorder

Fee: \$22.50

Page 1 of 1

RPTT:

Recorded By: LH

Book- 573 Page- 0356

The undersigned affirms this document contains no personal
Information of any person

CERTIFICATE OF LOCATION LODE MINING CLAIM

Kinross Gold U.S.A., Inc. located the LGD 80
Lode Mining Claim in the following quarter sections(s):



<u>1/4</u>	<u>Section</u>	<u>Township</u>	<u>Range</u>	<u>Meridian</u>
NW	24	24 NORTH	50 EAST	MDB&M
NE	24	24 NORTH	50 EAST	MDB&M

In Eureka County, Nevada, on the 1 day of September, 2014.

RECORDER'S STAMP

Name and mailing address of locator is: Kinross Gold U.S.A., Inc.
5075 South Syracuse St., 8th Floor
Denver, CO 80237

The Claim is approximately 1500 feet long and 600 feet wide, such that 1490 feet are claimed in an East direction and 10 feet in a West direction from the point of discovery (monument of location), at which the Notice of Location was posted, together with 300 feet on each side of the monument of location and center line of the Claim. The general course of the lode or vein is from the East to the West direction.

The number, location and markings on each corner monument are as follows:


	<u>Location</u>	<u>Markings</u>	<u>Description</u>
No. 1:	Northwest Corner	N.W. Corner LGD 80	2" x 2" x 4' wood post
No. 2:	Northeast Corner	N.E. Corner LGD 80	2" x 2" x 4' wood post
No. 3:	Southeast Corner	S.E. Corner LGD 80	2" x 2" x 4' wood post
No. 4:	Southwest Corner	S.W. Corner LGD 80	2" x 2" x 4' wood post

As erected on the ground, each corner monument is marked as described above by scribed metal tags.

The work of location consisted of making a claim map as provided in NRS 517.040. The tie from the claim block to a fixed point is depicted on the location map included with this filing.

Dated: September 17, 2014

Kinross Gold U.S.A., Inc.

By: 
H. H. Ponking, as Agent for Locator

Recorded at the request of and when recorded return to:
Kinross Gold U.S.A., Inc.
Attention: Land Department
5075 South Syracuse St., 8th Floor
Denver, CO 80237

DOC # 0228132

11/18/2014

08:02 AM

Official Record

Recording requested By
KINROSS GOLD USA INC

Eureka County - NV

Mike Rebaleati - Recorder

Fee: \$22.50

Page 1 of 1

RPTT:

Recorded By: LH

Book- 573 Page- 0357

The undersigned affirms this document contains no personal
Information of any person

CERTIFICATE OF LOCATION LODE MINING CLAIM

Kinross Gold U.S.A., Inc. located the LGD 81
Lode Mining Claim in the following quarter sections(s):



<u>1/4</u>	<u>Section</u>	<u>Township</u>	<u>Range</u>	<u>Meridian</u>
NW	24	24 NORTH	50 EAST	MDB&M
SW	24	24 NORTH	50 EAST	MDB&M

In Eureka County, Nevada, on the 1 day of September, 2014.

RECORDER'S STAMP

Name and mailing address of locator is: Kinross Gold U.S.A., Inc.
5075 South Syracuse St., 8th Floor
Denver, CO 80237

The Claim is approximately 1500 feet long and 600 feet wide, such that 10 feet are claimed in an East direction and 1490 feet in a West direction from the point of discovery (monument of location), at which the Notice of Location was posted, together with 300 feet on each side of the monument of location and center line of the Claim. The general course of the lode or vein is from the East to the West direction.

The number, location and markings on each corner monument are as follows:

<u>Location</u>	<u>Markings</u>	<u>Description</u>
No. 1: Northwest Corner	N.W. Corner LGD 81	2" x 2" x 4' wood post
No. 2: Northeast Corner	N.E. Corner LGD 81	2" x 2" x 4' wood post
No. 3: Southeast Corner	S.E. Corner LGD 81	2" x 2" x 4' wood post
No. 4: Southwest Corner	S.W. Corner LGD 81	2" x 2" x 4' wood post

As erected on the ground, each corner monument is marked as described above by scribed metal tags.

The work of location consisted of making a claim map as provided in NRS 517.040. The tie from the claim block to a fixed point is depicted on the location map included with this filing.

Dated: September 17, 2014

Kinross Gold U.S.A., Inc.

By: H. H. Ponking
H. H. Ponking, as Agent for Locator

Recorded at the request of and when recorded return to:
Kinross Gold U.S.A., Inc.
Attention: Land Department
5075 South Syracuse St., 8th Floor
Denver, CO 80237

DOC # 0228133

11/18/2014 08:02 AM

Official Record

Recording requested By
KINROSS GOLD USA INC

Eureka County - NV
Mike Rebaleati - Recorder

Fee: \$22.50 Page 1 of 1
RPTT: Recorded By: LH
Book- 573 Page- 0358

The undersigned affirms this document contains no personal
Information of any person

CERTIFICATE OF LOCATION LODE MINING CLAIM

Kinross Gold U.S.A., Inc. located the LGD 82
Lode Mining Claim in the following quarter sections(s):



<u>1/4</u>	<u>Section</u>	<u>Township</u>	<u>Range</u>	<u>Meridian</u>
NW	24	24 NORTH	50 EAST	MDB&M
SW	24	24 NORTH	50 EAST	MDB&M
NE	24	24 NORTH	50 EAST	MDB&M
SE	24	24 NORTH	50 EAST	MDB&M

In Eureka County, Nevada, on the 1 day of September, 2014.

RECORDER'S STAMP

Name and mailing address of locator is: Kinross Gold U.S.A., Inc.
5075 South Syracuse St., 8th Floor
Denver, CO 80237

The Claim is approximately 1500 feet long and 600 feet wide, such that 1490 feet are claimed in an East direction and 10 feet in a West direction from the point of discovery (monument of location), at which the Notice of Location was posted, together with 300 feet on each side of the monument of location and center line of the Claim. The general course of the lode or vein is from the East to the West direction.

The number, location and markings on each corner monument are as follows:

<u>No.</u>	<u>Location</u>	<u>Markings</u>	<u>Description</u>
No. 1:	Northwest Corner	N.W. Corner LGD 82	2" x 2" x 4' wood post
No. 2:	Northeast Corner	N.E. Corner LGD 82	2" x 2" x 4' wood post
No. 3:	Southeast Corner	S.E. Corner LGD 82	2" x 2" x 4' wood post
No. 4:	Southwest Corner	S.W. Corner LGD 82	2" x 2" x 4' wood post

As erected on the ground, each corner monument is marked as described above by scribed metal tags.

The work of location consisted of making a claim map as provided in NRS 517.040. The tie from the claim block to a fixed point is depicted on the location map included with this filing.

Dated: September 17, 2014

Kinross Gold U.S.A., Inc.

By: H. H. Tonking
H. H. Tonking, as Agent for Locator

Recorded at the request of and when recorded return to:
Kinross Gold U.S.A., Inc.
Attention: Land Department
5075 South Syracuse St., 8th Floor
Denver, CO 80237

DOC # 0228134

11/18/2014 08:02 AM

Official Record

Recording requested by
KINROSS GOLD USA INC

Eureka County - NV

Mike Rebaleati - Recorder

Fee: \$22.50

Page 1 of 1

RPTT:

Recorded By LH

Book- 573 Page- 0359

The undersigned affirms this document contains no personal
Information of any person

CERTIFICATE OF LOCATION LODE MINING CLAIM

Kinross Gold U.S.A., Inc. located the LGD 83
Lode Mining Claim in the following quarter sections(s):



0228134

<u>1/4</u>	<u>Section</u>	<u>Township</u>	<u>Range</u>	<u>Meridian</u>
SW	24	24 NORTH	50 EAST	MDB&M
_____	_____	_____	_____	_____
_____	_____	_____	_____	_____
_____	_____	_____	_____	_____

In Eureka County, Nevada, on the 1 day of September, 2014.

RECORDER'S STAMP

Name and mailing address of locator is: Kinross Gold U.S.A., Inc.
5075 South Syracuse St., 8th Floor
Denver, CO 80237

The Claim is approximately 1500 feet long and 600 feet wide, such that 10 feet are claimed in an East direction and 1490 feet in a West direction from the point of discovery (monument of location), at which the Notice of Location was posted, together with 300 feet on each side of the monument of location and center line of the Claim. The general course of the lode or vein is from the East to the West direction.

The number, location and markings on each corner monument are as follows:

<u>No.</u>	<u>Location</u>	<u>Markings</u>	<u>Description</u>
No. 1:	Northwest Corner	N.W. Corner LGD 83	2" x 2" x 4' wood post
No. 2:	Northeast Corner	N.E. Corner LGD 83	2" x 2" x 4' wood post
No. 3:	Southeast Corner	S.E. Corner LGD 83	2" x 2" x 4' wood post
No. 4:	Southwest Corner	S.W. Corner LGD 83	2" x 2" x 4' wood post

As erected on the ground, each corner monument is marked as described above by scribed metal tags.

The work of location consisted of making a claim map as provided in NRS 517.040. The tie from the claim block to a fixed point is depicted on the location map included with this filing.

Dated: September 17, 2014

Kinross Gold U.S.A., Inc.

By: H. H. Tonking
H. H. Tonking, as Agent for Locator

Recorded at the request of and when recorded return to:
Kinross Gold U.S.A., Inc.
Attention: Land Department
5075 South Syracuse St., 8th Floor
Denver, CO 80237

Official Record
Recording requested By
KINROSS GOLD USA INC

Eureka County - NV
Mike Rebaleati - Recorder

Fee: \$22.50 Page 1 of 1
RPTT: Recorded By: LH
Book- 573 Page- 0360

The undersigned affirms this document contains no personal information of any person



0228135

CERTIFICATE OF LOCATION LODE MINING CLAIM

Kinross Gold U.S.A., Inc. located the LGD 84 Lode Mining Claim in the following quarter sections(s):

<u>1/4</u>	<u>Section</u>	<u>Township</u>	<u>Range</u>	<u>Meridian</u>
SW	24	24 NORTH	50 EAST	MDB&M
SE	24	24 NORTH	50 EAST	MDB&M

In Eureka County, Nevada, on the 1 day of September, 2014.

RECORDER'S STAMP

Name and mailing address of locator is: Kinross Gold U.S.A., Inc.
5075 South Syracuse St., 8th Floor
Denver, CO 80237

The Claim is approximately 1500 feet long and 600 feet wide, such that 1490 feet are claimed in an East direction and 10 feet in a West direction from the point of discovery (monument of location), at which the Notice of Location was posted, together with 300 feet on each side of the monument of location and center line of the Claim. The general course of the lode or vein is from the East to the West direction.

The number, location and markings on each corner monument are as follows:

<u>No.</u>	<u>Location</u>	<u>Markings</u>	<u>Description</u>
No. 1:	Northwest Corner	N.W. Corner LGD 84	2" x 2" x 4' wood post
No. 2:	Northeast Corner	N.E. Corner LGD 84	2" x 2" x 4' wood post
No. 3:	Southeast Corner	S.E. Corner LGD 84	2" x 2" x 4' wood post
No. 4:	Southwest Corner	S.W. Corner LGD 84	2" x 2" x 4' wood post

As erected on the ground, each corner monument is marked as described above by scribed metal tags.

The work of location consisted of making a claim map as provided in NRS 517.040. The tie from the claim block to a fixed point is depicted on the location map included with this filing.

Dated: September 17, 2014

Kinross Gold U.S.A., Inc.

By: H. H. Tonking
H. H. Tonking, as Agent for Locator

Recorded at the request of and when recorded return to:
Kinross Gold U.S.A., Inc.
Attention: Land Department
5075 South Syracuse St., 8th Floor
Denver, CO 80237

DOC # 0228136

11/18/2014 08:02 AM

Official Record

Recording requested By
KINROSS GOLD USA INC

Eureka County - NV

Mike Rebaleati - Recorder

Fee: \$22.50 Page 1 of 1
RPTT: Recorded By: LH
Book- 573 Page- 0361

The undersigned affirms this document contains no personal
Information of any person

CERTIFICATE OF LOCATION LODE MINING CLAIM

Kinross Gold U.S.A., Inc. located the LGD 85
Lode Mining Claim in the following quarter sections(s):



<u>1/4</u>	<u>Section</u>	<u>Township</u>	<u>Range</u>	<u>Meridian</u>
SW	24	24 NORTH	50 EAST	MDB&M
_____	_____	_____	_____	_____
_____	_____	_____	_____	_____
_____	_____	_____	_____	_____

In Eureka County, Nevada, on the 1 day of September, 2014.

RECORDER'S STAMP

Name and mailing address of locator is: Kinross Gold U.S.A., Inc.
5075 South Syracuse St., 8th Floor
Denver, CO 80237

The Claim is approximately 1500 feet long and 600 feet wide, such that 10 feet are claimed in an East direction and 1490 feet in a West direction from the point of discovery (monument of location), at which the Notice of Location was posted, together with 300 feet on each side of the monument of location and center line of the Claim. The general course of the lode or vein is from the East to the West direction.

The number, location and markings on each corner monument are as follows:

<u>No.</u>	<u>Location</u>	<u>Markings</u>	<u>Description</u>
No. 1:	Northwest Corner	N.W. Corner LGD 85	2" x 2" x 4' wood post
No. 2:	Northeast Corner	N.E. Corner LGD 85	2" x 2" x 4' wood post
No. 3:	Southeast Corner	S.E. Corner LGD 85	2" x 2" x 4' wood post
No. 4:	Southwest Corner	S.W. Corner LGD 85	2" x 2" x 4' wood post

As erected on the ground, each corner monument is marked as described above by scribed metal tags.

The work of location consisted of making a claim map as provided in NRS 517.040. The tie from the claim block to a fixed point is depicted on the location map included with this filing.

Dated: September 17, 2014

Kinross Gold U.S.A., Inc.

By: H. H. Tonking
H. H. Tonking, as Agent for Locator

Recorded at the request of and when recorded return to:
Kinross Gold U.S.A., Inc.
Attention: Land Department
5075 South Syracuse St., 8th Floor
Denver, CO 80237

DOC # 0228137

11/18/2014 08:02 AM

Official Record

Recording requested By
KINROSS GOLD USA INC

Eureka County - NV

Mike Rebaleati - Recorder

Fee: \$22.50

Page 1 of 1

RPTT:

Recorded By: LH

Book- 573 Page- 0362

The undersigned affirms this document contains no personal
Information of any person

CERTIFICATE OF LOCATION LODE MINING CLAIM

Kinross Gold U.S.A., Inc. located the LGD 86
Lode Mining Claim in the following quarter sections(s):



0228137

<u>1/4</u>	<u>Section</u>	<u>Township</u>	<u>Range</u>	<u>Meridian</u>
SW	24	24 NORTH	50 EAST	MDB&M
SE	24	24 NORTH	50 EAST	MDB&M

In Eureka County, Nevada, on the 1 day of September, 2014.

RECORDER'S STAMP

Name and mailing address of locator is: Kinross Gold U.S.A., Inc.
5075 South Syracuse St., 8th Floor
Denver, CO 80237

The Claim is approximately 1500 feet long and 600 feet wide, such that 1490 feet are claimed in an East direction and 10 feet in a West direction from the point of discovery (monument of location), at which the Notice of Location was posted, together with 300 feet on each side of the monument of location and center line of the Claim. The general course of the lode or vein is from the East to the West direction.

The number, location and markings on each corner monument are as follows:


	<u>Location</u>	<u>Markings</u>	<u>Description</u>
No. 1:	Northwest Corner	N.W. Corner LGD 86	2" x 2" x 4' wood post
No. 2:	Northeast Corner	N.E. Corner LGD 86	2" x 2" x 4' wood post
No. 3:	Southeast Corner	S.E. Corner LGD 86	2" x 2" x 4' wood post
No. 4:	Southwest Corner	S.W. Corner LGD 86	2" x 2" x 4' wood post

As erected on the ground, each corner monument is marked as described above by scribed metal tags.

The work of location consisted of making a claim map as provided in NRS 517.040. The tie from the claim block to a fixed point is depicted on the location map included with this filing.

Dated: September 17, 2014

Kinross Gold U.S.A., Inc.

By: 
H. H. Tonking, as Agent for Locator

Recorded at the request of and when recorded return to:
Kinross Gold U.S.A., Inc.
Attention: Land Department
5075 South Syracuse St., 8th Floor
Denver, CO 80237

DOC # 0228138

11/18/2014 08:02 AM

Official Record
Recording requested By
KINROSS GOLD USA INC

Eureka County - NV
Mike Rebaleati - Recorder

Fee: \$22.50 Page 1 of 1
RPTT: Recorded By: LH
Book- 573 Page- 0363

The undersigned affirms this document contains no personal
Information of any person

CERTIFICATE OF LOCATION LODE MINING CLAIM

Kinross Gold U.S.A., Inc. located the LGD 87
Lode Mining Claim in the following quarter sections(s):



<u>1/4</u>	<u>Section</u>	<u>Township</u>	<u>Range</u>	<u>Meridian</u>
SW	24	24 NORTH	50 EAST	MDB&M
_____	_____	_____	_____	_____
_____	_____	_____	_____	_____

In Eureka County, Nevada, on the 1 day of September, 2014.

RECORDER'S STAMP

Name and mailing address of locator is: Kinross Gold U.S.A., Inc.
5075 South Syracuse St., 8th Floor
Denver, CO 80237

The Claim is approximately 1500 feet long and 600 feet wide, such that 10 feet are claimed in an East direction and 1490 feet in a West direction from the point of discovery (monument of location), at which the Notice of Location was posted, together with 300 feet on each side of the monument of location and center line of the Claim. The general course of the lode or vein is from the East to the West direction.

The number, location and markings on each corner monument are as follows:

<u>Location</u>	<u>Markings</u>	<u>Description</u>
No. 1: Northwest Corner	N.W. Corner LGD 87	2" x 2" x 4' wood post
No. 2: Northeast Corner	N.E. Corner LGD 87	2" x 2" x 4' wood post
No. 3: Southeast Corner	S.E. Corner LGD 87	2" x 2" x 4' wood post
No. 4: Southwest Corner	S.W. Corner LGD 87	2" x 2" x 4' wood post

As erected on the ground, each corner monument is marked as described above by scribed metal tags.

The work of location consisted of making a claim map as provided in NRS 517.040. The tie from the claim block to a fixed point is depicted on the location map included with this filing.

Dated: September 17, 2014

Kinross Gold U.S.A., Inc.

By: [Signature]
H. H. Tonking, as Agent for Locator

Recorded at the request of and when recorded return to:
Kinross Gold U.S.A., Inc.
Attention: Land Department
5075 South Syracuse St., 8th Floor
Denver, CO 80237

DOC # 0228139

11/18/2014 06:02 AM

Official Record

Recording requested By
KINROSS GOLD USA INC

Eureka County - NV

Mike Rebaleati - Recorder

Fee: \$22.50

Page 1 of 1

RPTT:

Recorded By: LH

Book- 573 Page- 0364

The undersigned affirms this document contains no personal
Information of any person

CERTIFICATE OF LOCATION LODE MINING CLAIM

Kinross Gold U.S.A., Inc. located the LGD 88
Lode Mining Claim in the following quarter sections(s):



0228139

<u>1/4</u>	<u>Section</u>	<u>Township</u>	<u>Range</u>	<u>Meridian</u>
SW	24	24 NORTH	50 EAST	MDB&M
SE	24	24 NORTH	50 EAST	MDB&M

In Eureka County, Nevada, on the 1 day of September, 2014.

RECORDER'S STAMP

Name and mailing address of locator is: Kinross Gold U.S.A., Inc.
5075 South Syracuse St., 8th Floor
Denver, CO 80237

The Claim is approximately 1500 feet long and 600 feet wide, such that 1490 feet are claimed in an East direction and 10 feet in a West direction from the point of discovery (monument of location), at which the Notice of Location was posted, together with 300 feet on each side of the monument of location and center line of the Claim. The general course of the lode or vein is from the East to the West direction.

The number, location and markings on each corner monument are as follows:


<u>Location</u>	<u>Markings</u>	<u>Description</u>
No. 1: Northwest Corner	N.W. Corner LGD 88	2" x 2" x 4' wood post
No. 2: Northeast Corner	N.E. Corner LGD 88	2" x 2" x 4' wood post
No. 3: Southeast Corner	S.E. Corner LGD 88	2" x 2" x 4' wood post
No. 4: Southwest Corner	S.W. Corner LGD 88	2" x 2" x 4' wood post

As erected on the ground, each corner monument is marked as described above by scribed metal tags.

The work of location consisted of making a claim map as provided in NRS 517.040. The tie from the claim block to a fixed point is depicted on the location map included with this filing.

Dated: September 17, 2014

Kinross Gold U.S.A., Inc.

By: 
H. H. Tonking, as Agent for Locator

Recorded at the request of and when recorded return to:
Kinross Gold U.S.A., Inc.
Attention: Land Department
5075 South Syracuse St., 8th Floor
Denver, CO 80237

DOC # 0228140

11/18/2014 08:02 AM

Official Record

Recording requested By
KINROSS GOLD USA INC

Eureka County - NV

Mike Rebaleati - Recorder

Fee: \$22.50

Page 1 of 1

RPTT:

Recorded By: LH

Book- 573 Page- 0365

The undersigned affirms this document contains no personal information of any person

CERTIFICATE OF LOCATION LODE MINING CLAIM

Kinross Gold U.S.A., Inc. located the LGD 89
Lode Mining Claim in the following quarter sections(s):



0228140

<u>1/4</u>	<u>Section</u>	<u>Township</u>	<u>Range</u>	<u>Meridian</u>
SW	24	24 NORTH	50 EAST	MDB&M
_____	_____	_____	_____	_____
_____	_____	_____	_____	_____
_____	_____	_____	_____	_____

In Eureka County, Nevada, on the 1 day of September, 2014.

RECORDER'S STAMP

Name and mailing address of locator is: Kinross Gold U.S.A., Inc.
5075 South Syracuse St., 8th Floor
Denver, CO 80237

The Claim is approximately 1500 feet long and 600 feet wide, such that 10 feet are claimed in an East direction and 1490 feet in a West direction from the point of discovery (monument of location), at which the Notice of Location was posted, together with 300 feet on each side of the monument of location and center line of the Claim. The general course of the lode or vein is from the East to the West direction.

The number, location and markings on each corner monument are as follows:


<u>No.</u>	<u>Location</u>	<u>Markings</u>	<u>Description</u>
No. 1:	Northwest Corner	N.W. Corner LGD 89	2" x 2" x 4' wood post
No. 2:	Northeast Corner	N.E. Corner LGD 89	2" x 2" x 4' wood post
No. 3:	Southeast Corner	S.E. Corner LGD 89	2" x 2" x 4' wood post
No. 4:	Southwest Corner	S.W. Corner LGD 89	2" x 2" x 4' wood post

As erected on the ground, each corner monument is marked as described above by scribed metal tags.

The work of location consisted of making a claim map as provided in NRS 517.040. The tie from the claim block to a fixed point is depicted on the location map included with this filing.

Dated: September 17, 2014

Kinross Gold U.S.A., Inc.

By: 
H. H. Tonking, as Agent for Locator

Recorded at the request of and when recorded return to:
Kinross Gold U.S.A., Inc.
Attention: Land Department
5075 South Syracuse St., 8th Floor
Denver, CO 80237

DOC # 0228141

11/18/2014 08:02 AM

Official Record

Recording requested By
KINROSS GOLD USA INC

Eureka County - NV

Mike Rebaleati - Recorder

Fee: \$22.50 Page 1 of 1
RPTT: Recorded By: LH
Book- 573 Page- 0366

The undersigned affirms this document contains no personal
Information of any person

CERTIFICATE OF LOCATION LODE MINING CLAIM

Kinross Gold U.S.A., Inc. located the LGD 90
Lode Mining Claim in the following quarter sections(s):



<u>1/4</u>	<u>Section</u>	<u>Township</u>	<u>Range</u>	<u>Meridian</u>
SW	24	24 NORTH	50 EAST	MDB&M
SE	24	24 NORTH	50 EAST	MDB&M

In Eureka County, Nevada, on the 1 day of September, 2014.

RECORDER'S STAMP

Name and mailing address of locator is: Kinross Gold U.S.A., Inc.
5075 South Syracuse St., 8th Floor
Denver, CO 80237

The Claim is approximately 1500 feet long and 600 feet wide, such that 1490 feet are claimed in an East direction and 10 feet in a West direction from the point of discovery (monument of location), at which the Notice of Location was posted, together with 300 feet on each side of the monument of location and center line of the Claim. The general course of the lode or vein is from the East to the West direction.

The number, location and markings on each corner monument are as follows:

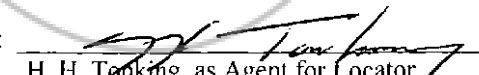
	<u>Location</u>	<u>Markings</u>	<u>Description</u>
No. 1:	Northwest Corner	N.W. Corner LGD 90	2" x 2" x 4' wood post
No. 2:	Northeast Corner	N.E. Corner LGD 90	2" x 2" x 4' wood post
No. 3:	Southeast Corner	S.E. Corner LGD 90	2" x 2" x 4' wood post
No. 4:	Southwest Corner	S.W. Corner LGD 90	2" x 2" x 4' wood post

As erected on the ground, each corner monument is marked as described above by scribed metal tags.

The work of location consisted of making a claim map as provided in NRS 517.040. The tie from the claim block to a fixed point is depicted on the location map included with this filing.

Dated: September 17, 2014

Kinross Gold U.S.A., Inc.

By: 
H. H. Tonking, as Agent for Locator

Recorded at the request of and when recorded return to:
Kinross Gold U.S.A., Inc.
Attention: Land Department
5075 South Syracuse St., 8th Floor
Denver, CO 80237

DOC # 0228142

11/18/2014 08:02 AM
Official Record
Recording requested By
KINROSS GOLD USA INC

Eureka County - NV
Mike Rebaleati - Recorder

Fee: \$22.50 Page 1 of 1
RPTT: Recorded By: LH
Book- 573 Page- 0367

The undersigned affirms this document contains no personal
Information of any person

CERTIFICATE OF LOCATION LODE MINING CLAIM

Kinross Gold U.S.A., Inc. located the LGD 91
Lode Mining Claim in the following quarter sections(s):



<u>1/4</u>	<u>Section</u>	<u>Township</u>	<u>Range</u>	<u>Meridian</u>
SW	24	24 NORTH	50 EAST	MDB&M
NW	25	24 NORTH	50 EAST	MDB&M

In Eureka County, Nevada, on the 1 day of September, 2014.

RECORDER'S STAMP

Name and mailing address of locator is: Kinross Gold U.S.A., Inc.
5075 South Syracuse St., 8th Floor
Denver, CO 80237

The Claim is approximately 1500 feet long and 600 feet wide, such that 10 feet are claimed in an East direction and 1490 feet in a West direction from the point of discovery (monument of location), at which the Notice of Location was posted, together with 300 feet on each side of the monument of location and center line of the Claim. The general course of the lode or vein is from the East to the West direction.

The number, location and markings on each corner monument are as follows:


	<u>Location</u>	<u>Markings</u>	<u>Description</u>
No. 1:	Northwest Corner	N.W. Corner LGD 91	2" x 2" x 4' wood post
No. 2:	Northeast Corner	N.E. Corner LGD 91	2" x 2" x 4' wood post
No. 3:	Southeast Corner	S.E. Corner LGD 91	2" x 2" x 4' wood post
No. 4:	Southwest Corner	S.W. Corner LGD 91	2" x 2" x 4' wood post

As erected on the ground, each corner monument is marked as described above by scribed metal tags.

The work of location consisted of making a claim map as provided in NRS 517.040. The tie from the claim block to a fixed point is depicted on the location map included with this filing.

Dated: September 17, 2014

Kinross Gold U.S.A., Inc.

By: 
H. H. Tonking, as Agent for Locator

Recorded at the request of and when recorded return to:
Kinross Gold U.S.A., Inc.
Attention: Land Department
5075 South Syracuse St., 8th Floor
Denver, CO 80237

DOC # 0228143

11/18/2014 08:02 AM
Official Record
Recording requested By
KINROSS GOLD USA INC

Eureka County - NV
Mike Rebaleati - Recorder

Fee: \$22.50 Page 1 of 1
RPTT: Recorded By: LH
Book- 573 Page- 0368

The undersigned affirms this document contains no personal
Information of any person

CERTIFICATE OF LOCATION LODE MINING CLAIM

Kinross Gold U.S.A., Inc. located the LGD 92
Lode Mining Claim in the following quarter sections(s):



<u>1/4</u>	<u>Section</u>	<u>Township</u>	<u>Range</u>	<u>Meridian</u>
SW	24	24 NORTH	50 EAST	MDB&M
SE	24	24 NORTH	50 EAST	MDB&M
NW	25	24 NORTH	50 EAST	MDB&M
NE	25	24 NORTH	50 EAST	MDB&M

In Eureka County, Nevada, on the 1 day of September, 2014.

RECORDER'S STAMP

Name and mailing address of locator is: Kinross Gold U.S.A., Inc.
5075 South Syracuse St., 8th Floor
Denver, CO 80237

The Claim is approximately 1500 feet long and 600 feet wide, such that 1490 feet are claimed in an East direction and 10 feet in a West direction from the point of discovery (monument of location), at which the Notice of Location was posted, together with 300 feet on each side of the monument of location and center line of the Claim. The general course of the lode or vein is from the East to the West direction.

The number, location and markings on each corner monument are as follows:

<u>No.</u>	<u>Location</u>	<u>Markings</u>	<u>Description</u>
No. 1:	Northwest Corner	N.W. Corner LGD 92	2" x 2" x 4' wood post
No. 2:	Northeast Corner	N.E. Corner LGD 92	2" x 2" x 4' wood post
No. 3:	Southeast Corner	S.E. Corner LGD 92	2" x 2" x 4' wood post
No. 4:	Southwest Corner	S.W. Corner LGD 92	2" x 2" x 4' wood post

As erected on the ground, each corner monument is marked as described above by scribed metal tags.

The work of location consisted of making a claim map as provided in NRS 517.040. The tie from the claim block to a fixed point is depicted on the location map included with this filing.

Dated: September 17, 2014

Kinross Gold U.S.A., Inc.

By: H. H. Tonking
H. H. Tonking, as Agent for Locator

Recorded at the request of and when recorded return to:
Kinross Gold U.S.A., Inc.
Attention: Land Department
5075 South Syracuse St., 8th Floor
Denver, CO 80237

DOC # 0228144

11/18/2014 08:02 AM

Official Record

Recording requested By
KINROSS GOLD USA INC

Eureka County - NV

Mike Rebaleati - Recorder

Fee: \$22.50

Page 1 of 1

RPTT:

Recorded By: LH

Book- 573 Page- 0369

The undersigned affirms this document contains no personal
Information of any person

CERTIFICATE OF LOCATION LODE MINING CLAIM

Kinross Gold U.S.A., Inc. located the LGD 93
Lode Mining Claim in the following quarter sections(s):



0228144

<u>1/4</u>	<u>Section</u>	<u>Township</u>	<u>Range</u>	<u>Meridian</u>
NW	25	24 NORTH	50 EAST	MDB&M

In Eureka County, Nevada, on the 1 day of September, 2014.

RECORDER'S STAMP

Name and mailing address of locator is: Kinross Gold U.S.A., Inc.
5075 South Syracuse St., 8th Floor
Denver, CO 80237

The Claim is approximately 1500 feet long and 600 feet wide, such that 10 feet are claimed in an East direction and 1490 feet in a West direction from the point of discovery (monument of location), at which the Notice of Location was posted, together with 300 feet on each side of the monument of location and center line of the Claim. The general course of the lode or vein is from the East to the West direction.

The number, location and markings on each corner monument are as follows:


<u>Location</u>	<u>Markings</u>	<u>Description</u>
No. 1: Northwest Corner	N.W. Corner LGD 93	2" x 2" x 4' wood post
No. 2: Northeast Corner	N.E. Corner LGD 93	2" x 2" x 4' wood post
No. 3: Southeast Corner	S.E. Corner LGD 93	2" x 2" x 4' wood post
No. 4: Southwest Corner	S.W. Corner LGD 93	2" x 2" x 4' wood post

As erected on the ground, each corner monument is marked as described above by scribed metal tags.

The work of location consisted of making a claim map as provided in NRS 517.040. The tie from the claim block to a fixed point is depicted on the location map included with this filing.

Dated: September 17, 2014

Kinross Gold U.S.A., Inc.

By: 
H. H. Tonking, as Agent for Locator

Recorded at the request of and when recorded return to:
Kinross Gold U.S.A., Inc.
Attention: Land Department
5075 South Syracuse St., 8th Floor
Denver, CO 80237

DOC # 0228145

11/16/2014 08:02 AM
Official Record
Recording requested By
KINROSS GOLD USA INC

Eureka County - NV
Mike Rebaleati - Recorder
Fee: \$22.50 Page 1 of 1
RPTT: Recorded By: LH
Book- 573 Page- 0370

The undersigned affirms this document contains no personal
Information of any person

CERTIFICATE OF LOCATION LODE MINING CLAIM

Kinross Gold U.S.A., Inc. located the LGD 94
Lode Mining Claim in the following quarter sections(s):



<u>1/4</u>	<u>Section</u>	<u>Township</u>	<u>Range</u>	<u>Meridian</u>
NW	25	24 NORTH	50 EAST	MDB&M
NE	25	24 NORTH	50 EAST	MDB&M

In Eureka County, Nevada, on the 1 day of September, 2014.

RECORDER'S STAMP

Name and mailing address of locator is: Kinross Gold U.S.A., Inc.
5075 South Syracuse St., 8th Floor
Denver, CO 80237

The Claim is approximately 1500 feet long and 600 feet wide, such that 1490 feet are claimed in an East direction and 10 feet in a West direction from the point of discovery (monument of location), at which the Notice of Location was posted, together with 300 feet on each side of the monument of location and center line of the Claim. The general course of the lode or vein is from the East to the West direction.

The number, location and markings on each corner monument are as follows:

<u>No.</u>	<u>Location</u>	<u>Markings</u>	<u>Description</u>
No. 1:	Northwest Corner	N.W. Corner LGD 94	2" x 2" x 4' wood post
No. 2:	Northeast Corner	N.E. Corner LGD 94	2" x 2" x 4' wood post
No. 3:	Southeast Corner	S.E. Corner LGD 94	2" x 2" x 4' wood post
No. 4:	Southwest Corner	S.W. Corner LGD 94	2" x 2" x 4' wood post

As erected on the ground, each corner monument is marked as described above by scribed metal tags.

The work of location consisted of making a claim map as provided in NRS 517.040. The tie from the claim block to a fixed point is depicted on the location map included with this filing.

Dated: September 17, 2014

Kinross Gold U.S.A., Inc.

By: H. H. Tonking
H. H. Tonking, as Agent for Locator

Recorded at the request of and when recorded return to:
 Kinross Gold U.S.A., Inc.
 Attention: Land Department
 5075 South Syracuse St., 8th Floor
 Denver, CO 80237

DOC # 0228146

11/18/2014 08:02 AM

Official Record

Recording requested By
 KINROSS GOLD USA INC

Eureka County - NV

Mike Rebaleati - Recorder

Fee: \$22.50

Page 1 of 1

RPTT:

Recorded By: LH

Book- 573 Page- 0371

The undersigned affirms this document contains no personal
 Information of any person

CERTIFICATE OF LOCATION LODE MINING CLAIM

Kinross Gold U.S.A., Inc. located the LGD 95
 Lode Mining Claim in the following quarter sections(s):



<u>1/4</u>	<u>Section</u>	<u>Township</u>	<u>Range</u>	<u>Meridian</u>
NW	25	24 NORTH	50 EAST	MDB&M
_____	_____	_____	_____	_____
_____	_____	_____	_____	_____

In Eureka County, Nevada, on the 1 day of September, 2014.

RECORDER'S STAMP

Name and mailing address of locator is: Kinross Gold U.S.A., Inc.
 5075 South Syracuse St., 8th Floor
 Denver, CO 80237

The Claim is approximately 1500 feet long and 600 feet wide, such that 10 feet are claimed in an East direction and 1490 feet in a West direction from the point of discovery (monument of location), at which the Notice of Location was posted, together with 300 feet on each side of the monument of location and center line of the Claim. The general course of the lode or vein is from the East to the West direction.

The number, location and markings on each corner monument are as follows:

<u>No.</u>	<u>Location</u>	<u>Markings</u>	<u>Description</u>
No. 1:	Northwest Corner	N.W. Corner LGD 95	2" x 2" x 4' wood post
No. 2:	Northeast Corner	N.E. Corner LGD 95	2" x 2" x 4' wood post
No. 3:	Southeast Corner	S.E. Corner LGD 95	2" x 2" x 4' wood post
No. 4:	Southwest Corner	S.W. Corner LGD 95	2" x 2" x 4' wood post

As erected on the ground, each corner monument is marked as described above by scribed metal tags.

The work of location consisted of making a claim map as provided in NRS 517.040. The tie from the claim block to a fixed point is depicted on the location map included with this filing.

Dated: September 17, 2014

Kinross Gold U.S.A., Inc.

By: H. H. Tonking
 H. H. Tonking, as Agent for Locator

Recorded at the request of and when recorded return to:
Kinross Gold U.S.A., Inc.
Attention: Land Department
5075 South Syracuse St., 8th Floor
Denver, CO 80237

DOC # 0228147

11/18/2014 08:02 AM
Official Record
Recording requested By
KINROSS GOLD USA INC

Eureka County - NV
Mike Rebaleati - Recorder

Fee: \$22.50 Page 1 of 1
RPTT Recorded By: LH
Book- 573 Page- 0372

The undersigned affirms this document contains no personal
Information of any person

CERTIFICATE OF LOCATION LODE MINING CLAIM

Kinross Gold U.S.A., Inc. located the LGD 96
Lode Mining Claim in the following quarter sections(s):



<u>1/4</u>	<u>Section</u>	<u>Township</u>	<u>Range</u>	<u>Meridian</u>
NW	25	24 NORTH	50 EAST	MDB&M
NE	25	24 NORTH	50 EAST	MDB&M

In Eureka County, Nevada, on the 1 day of September, 2014.

RECORDER'S STAMP

Name and mailing address of locator is: Kinross Gold U.S.A., Inc.
5075 South Syracuse St., 8th Floor
Denver, CO 80237

The Claim is approximately 1500 feet long and 600 feet wide, such that 1490 feet are claimed in an East direction and 10 feet in a West direction from the point of discovery (monument of location), at which the Notice of Location was posted, together with 300 feet on each side of the monument of location and center line of the Claim. The general course of the lode or vein is from the East to the West direction.

The number, location and markings on each corner monument are as follows:

<u>No.</u>	<u>Location</u>	<u>Markings</u>	<u>Description</u>
No. 1:	Northwest Corner	N.W. Corner LGD 96	2" x 2" x 4' wood post
No. 2:	Northeast Corner	N.E. Corner LGD 96	2" x 2" x 4' wood post
No. 3:	Southeast Corner	S.E. Corner LGD 96	2" x 2" x 4' wood post
No. 4:	Southwest Corner	S.W. Corner LGD 96	2" x 2" x 4' wood post

As erected on the ground, each corner monument is marked as described above by scribed metal tags.

The work of location consisted of making a claim map as provided in NRS 517.040. The tie from the claim block to a fixed point is depicted on the location map included with this filing.

Dated: September 17, 2014

Kinross Gold U.S.A., Inc.

By: [Signature]
H. H. Tonking, as Agent for Locator

Recorded at the request of and when recorded return to:
 Kinross Gold U.S.A., Inc.
 Attention: Land Department
 5075 South Syracuse St., 8th Floor
 Denver, CO 80237

DOC # 0228148

11/18/2014 08:02 AM

Official Record

Recording requested by
 KINROSS GOLD USA INC

Eureka County - NV
 Mike Rebaleati - Recorder

Fee: \$22.50

Page 1 of 1

RPTT:

Recorded By: LH

Book- 573 Page- 0373

The undersigned affirms this document contains no personal
 information of any person

CERTIFICATE OF LOCATION LODE MINING CLAIM

Kinross Gold U.S.A., Inc. located the LGD 97
 Lode Mining Claim in the following quarter section(s):



<u>1/4</u>	<u>Section</u>	<u>Township</u>	<u>Range</u>	<u>Meridian</u>
NW	25	24 NORTH	50 EAST	MDB&M
_____	_____	_____	_____	_____
_____	_____	_____	_____	_____

In Eureka County, Nevada, on the 1 day of September, 2014.

RECORDER'S STAMP

Name and mailing address of locator is: Kinross Gold U.S.A., Inc.
 5075 South Syracuse St., 8th Floor
 Denver, CO 80237

The Claim is approximately 1500 feet long and 600 feet wide, such that 10 feet are claimed in an East direction and 1490 feet in a West direction from the point of discovery (monument of location), at which the Notice of Location was posted, together with 300 feet on each side of the monument of location and center line of the Claim. The general course of the lode or vein is from the East to the West direction.

The number, location and markings on each corner monument are as follows:

<u>No.</u>	<u>Location</u>	<u>Markings</u>	<u>Description</u>
No. 1:	Northwest Corner	N.W. Corner LGD 97	2" x 2" x 4' wood post
No. 2:	Northeast Corner	N.E. Corner LGD 97	2" x 2" x 4' wood post
No. 3:	Southeast Corner	S.E. Corner LGD 97	2" x 2" x 4' wood post
No. 4:	Southwest Corner	S.W. Corner LGD 97	2" x 2" x 4' wood post

As erected on the ground, each corner monument is marked as described above by scribed metal tags.

The work of location consisted of making a claim map as provided in NRS 517.040. The tie from the claim block to a fixed point is depicted on the location map included with this filing.

Dated: September 17, 2014

Kinross Gold U.S.A., Inc.

By: H. H. Tonking
 H. H. Tonking, as Agent for Locator

Recorded at the request of and when recorded return to:
 Kinross Gold U.S.A., Inc.
 Attention: Land Department
 5075 South Syracuse St., 8th Floor
 Denver, CO 80237

DOC # 0228149

11/18/2014 06:02 AM
Official Record
 Recording requested By
 KINROSS GOLD USA INC

Eureka County - NV
Mike Rebaleati - Recorder

Fee: \$22.50 Page 1 of 1
 RPTT: Recorded By: LH
 Book- 573 Page- 0374

The undersigned affirms this document contains no personal
 Information of any person

CERTIFICATE OF LOCATION LODE MINING CLAIM

Kinross Gold U.S.A., Inc. located the LGD 98
 Lode Mining Claim in the following quarter sections(s):



<u>1/4</u>	<u>Section</u>	<u>Township</u>	<u>Range</u>	<u>Meridian</u>
NW	25	24 NORTH	50 EAST	MDB&M
NE	25	24 NORTH	50 EAST	MDB&M

In Eureka County, Nevada, on the 1 day of September, 2014.

RECORDER'S STAMP

Name and mailing address of locator is: Kinross Gold U.S.A., Inc.
 5075 South Syracuse St., 8th Floor
 Denver, CO 80237

The Claim is approximately 1500 feet long and 600 feet wide, such that 1490 feet are claimed in an East direction and 10 feet in a West direction from the point of discovery (monument of location), at which the Notice of Location was posted, together with 300 feet on each side of the monument of location and center line of the Claim. The general course of the lode or vein is from the East to the West direction.

The number, location and markings on each corner monument are as follows:

<u>Location</u>	<u>Markings</u>	<u>Description</u>
No. 1: Northwest Corner	N.W. Corner LGD 98	2" x 2" x 4' wood post
No. 2: Northeast Corner	N.E. Corner LGD 98	2" x 2" x 4' wood post
No. 3: Southeast Corner	S.E. Corner LGD 98	2" x 2" x 4' wood post
No. 4: Southwest Corner	S.W. Corner LGD 98	2" x 2" x 4' wood post

As erected on the ground, each corner monument is marked as described above by scribed metal tags.

The work of location consisted of making a claim map as provided in NRS 517.040. The tie from the claim block to a fixed point is depicted on the location map included with this filing.

Dated: September 17, 2014

Kinross Gold U.S.A., Inc.

By: [Signature]
 H. H. Porcking, as Agent for Locator

Recorded at the request of and when recorded return to:
 Kinross Gold U.S.A., Inc.
 Attention: Land Department
 5075 South Syracuse St., 8th Floor
 Denver, CO 80237

DOC # 0228150

11/18/2014 08:02 AM

Official Record

Recording requested By
 KINROSS GOLD USA INC

Eureka County - NV

Mike Rebaleati - Recorder

Fee: \$22.50

Page 1 of 1

RPTT:

Recorded By: LH

Book- 573 Page- 0375

The undersigned affirms this document contains no personal
 Information of any person

CERTIFICATE OF LOCATION LODE MINING CLAIM

Kinross Gold U.S.A., Inc. located the LGD 99
 Lode Mining Claim in the following quarter sections(s):



<u>1/4</u>	<u>Section</u>	<u>Township</u>	<u>Range</u>	<u>Meridian</u>
NW	25	24 NORTH	50 EAST	MDB&M
SW	25	24 NORTH	50 EAST	MDB&M

In Eureka County, Nevada, on the 1 day of September, 2014.

RECORDER'S STAMP

Name and mailing address of locator is: Kinross Gold U.S.A., Inc.
 5075 South Syracuse St., 8th Floor
 Denver, CO 80237

The Claim is approximately 1500 feet long and 600 feet wide, such that 10 feet are claimed in an East direction and 1490 feet in a West direction from the point of discovery (monument of location), at which the Notice of Location was posted, together with 300 feet on each side of the monument of location and center line of the Claim. The general course of the lode or vein is from the East to the West direction.

The number, location and markings on each corner monument are as follows:

<u>Location</u>	<u>Markings</u>	<u>Description</u>
No. 1: Northwest Corner	N.W. Corner LGD 99	2" x 2" x 4' wood post
No. 2: Northeast Corner	N.E. Corner LGD 99	2" x 2" x 4' wood post
No. 3: Southeast Corner	S.E. Corner LGD 99	2" x 2" x 4' wood post
No. 4: Southwest Corner	S.W. Corner LGD 99	2" x 2" x 4' wood post

As erected on the ground, each corner monument is marked as described above by scribed metal tags.

The work of location consisted of making a claim map as provided in NRS 517.040. The tie from the claim block to a fixed point is depicted on the location map included with this filing.

Dated: September 17, 2014

Kinross Gold U.S.A., Inc.

By: [Signature]
 H. H. Tenking, as Agent for Locator

Recorded at the request of and when recorded return to:
Kinross Gold U.S.A., Inc.
Attention: Land Department
5075 South Syracuse St., 8th Floor
Denver, CO 80237

DOC # 0228151

11/18/2014 08:02 AM

Official Record

Recording requested By
KINROSS GOLD USA INC

Eureka County - NV

Mike Rebaleati - Recorder

Fee: \$22.50

Page 1 of 1

RPTT:

Recorded By: LH

Book- 573 Page- 0376

The undersigned affirms this document contains no personal
Information of any person

CERTIFICATE OF LOCATION LODE MINING CLAIM

Kinross Gold U.S.A., Inc. located the LGD 100
Lode Mining Claim in the following quarter sections(s):



<u>1/4</u>	<u>Section</u>	<u>Township</u>	<u>Range</u>	<u>Meridian</u>
NW	25	24 NORTH	50 EAST	MDB&M
SW	25	24 NORTH	50 EAST	MDB&M
NE	25	24 NORTH	50 EAST	MDB&M
SE	25	24 NORTH	50 EAST	MDB&M

In Eureka County, Nevada, on the 1 day of September, 2014.

RECORDER'S STAMP

Name and mailing address of locator is: Kinross Gold U.S.A., Inc.
5075 South Syracuse St., 8th Floor
Denver, CO 80237

The Claim is approximately 1500 feet long and 600 feet wide, such that 1490 feet are claimed in an East direction and 10 feet in a West direction from the point of discovery (monument of location), at which the Notice of Location was posted, together with 300 feet on each side of the monument of location and center line of the Claim. The general course of the lode or vein is from the East to the West direction.

The number, location and markings on each corner monument are as follows:


<u>Location</u>	<u>Markings</u>	<u>Description</u>
No. 1: Northwest Corner	N.W. Corner LGD 100	2" x 2" x 4' wood post
No. 2: Northeast Corner	N.E. Corner LGD 100	2" x 2" x 4' wood post
No. 3: Southeast Corner	S.E. Corner LGD 100	2" x 2" x 4' wood post
No. 4: Southwest Corner	S.W. Corner LGD 100	2" x 2" x 4' wood post

As erected on the ground, each corner monument is marked as described above by scribed metal tags.

The work of location consisted of making a claim map as provided in NRS 517.040. The tie from the claim block to a fixed point is depicted on the location map included with this filing.

Dated: September 17, 2014

Kinross Gold U.S.A., Inc.

By: 
H. H. Tonking, as Agent for Locator

Recorded at the request of and when recorded return to:
 Kinross Gold U.S.A., Inc.
 Attention: Land Department
 5075 South Syracuse St., 8th Floor
 Denver, CO 80237

DOC # 0228152

11/18/2014 08:02 AM

Official Record

Recording requested by
 KINROSS GOLD USA INC

Eureka County - NV

Mike Rebaleati - Recorder

Fee: \$22.50

Page 1 of 1

RPTT:

Recorded By: LH

Book- 573 Page- 0377

The undersigned affirms this document contains no personal
 information of any person

CERTIFICATE OF LOCATION LODE MINING CLAIM

Kinross Gold U.S.A., Inc. located the LGD 101
 Lode Mining Claim in the following quarter sections(s):



0228152

<u>1/4</u>	<u>Section</u>	<u>Township</u>	<u>Range</u>	<u>Meridian</u>
SW	25	24 NORTH	50 EAST	MDB&M

In Eureka County, Nevada, on the 1 day of September, 2014.

RECORDER'S STAMP

Name and mailing address of locator is: Kinross Gold U.S.A., Inc.
 5075 South Syracuse St., 8th Floor
 Denver, CO 80237

The Claim is approximately 1500 feet long and 600 feet wide, such that 10 feet are claimed in an East direction and 1490 feet in a West direction from the point of discovery (monument of location), at which the Notice of Location was posted, together with 300 feet on each side of the monument of location and center line of the Claim. The general course of the lode or vein is from the East to the West direction.

The number, location and markings on each corner monument are as follows:

<u>No.</u>	<u>Location</u>	<u>Markings</u>	<u>Description</u>
No. 1:	Northwest Corner	N.W. Corner LGD 101	2" x 2" x 4' wood post
No. 2:	Northeast Corner	N.E. Corner LGD 101	2" x 2" x 4' wood post
No. 3:	Southeast Corner	S.E. Corner LGD 101	2" x 2" x 4' wood post
No. 4:	Southwest Corner	S.W. Corner LGD 101	2" x 2" x 4' wood post

As erected on the ground, each corner monument is marked as described above by scribed metal tags.

The work of location consisted of making a claim map as provided in NRS 517.040. The tie from the claim block to a fixed point is depicted on the location map included with this filing.

Dated: September 17, 2014

Kinross Gold U.S.A., Inc.

By: H. H. Tonking
 H. H. Tonking, as Agent for Locator

Recorded at the request of and when recorded return to:
Kinross Gold U.S.A., Inc.
Attention: Land Department
5075 South Syracuse St., 8th Floor
Denver, CO 80237

DOC # 0228153

11/18/2014 08:02 AM
Official Record
Recording requested By
KINROSS GOLD USA INC

Eureka County - NV
Mike Rebaleati - Recorder
Fee \$22.50 Page 1 of 1
RPTT Recorded By: LH
Book- 573 Page- 0378

The undersigned affirms this document contains no personal
Information of any person

CERTIFICATE OF LOCATION LODE MINING CLAIM

Kinross Gold U.S.A., Inc. located the LGD 102
Lode Mining Claim in the following quarter sections(s):



<u>1/4</u>	<u>Section</u>	<u>Township</u>	<u>Range</u>	<u>Meridian</u>
SW	25	24 NORTH	50 EAST	MDB&M
SE	25	24 NORTH	50 EAST	MDB&M

In Eureka County, Nevada, on the 1 day of September, 2014.

RECORDER'S STAMP

Name and mailing address of locator is: Kinross Gold U.S.A., Inc.
5075 South Syracuse St., 8th Floor
Denver, CO 80237

The Claim is approximately 1500 feet long and 600 feet wide, such that 1490 feet are claimed in an East direction and 10 feet in a West direction from the point of discovery (monument of location), at which the Notice of Location was posted, together with 300 feet on each side of the monument of location and center line of the Claim. The general course of the lode or vein is from the East to the West direction.

The number, location and markings on each corner monument are as follows:

<u>No.</u>	<u>Location</u>	<u>Markings</u>	<u>Description</u>
No. 1:	Northwest Corner	N.W. Corner LGD 102	2" x 2" x 4' wood post
No. 2:	Northeast Corner	N.E. Corner LGD 102	2" x 2" x 4' wood post
No. 3:	Southeast Corner	S.E. Corner LGD 102	2" x 2" x 4' wood post
No. 4:	Southwest Corner	S.W. Corner LGD 102	2" x 2" x 4' wood post

As erected on the ground, each corner monument is marked as described above by scribed metal tags.

The work of location consisted of making a claim map as provided in NRS 517.040. The tie from the claim block to a fixed point is depicted on the location map included with this filing.

Dated: September 17, 2014

Kinross Gold U.S.A., Inc.

By: H. H. Tonking
H. H. Tonking, as Agent for Locator

Recorded at the request of and when recorded return to:
Kinross Gold U.S.A., Inc.
Attention: Land Department
5075 South Syracuse St., 8th Floor
Denver, CO 80237

DOC # 0228154

11/18/2014 08:02 AM

Official Record
Recording requested By
KINROSS GOLD USA INC

Eureka County - NV
Mike Rebalati - Recorder

Fee: \$22.50 Page 1 of 1
RPTT: Recorded By: LH
Book- 573 Page- 0379

The undersigned affirms this document contains no personal
Information of any person

CERTIFICATE OF LOCATION LODE MINING CLAIM

Kinross Gold U.S.A., Inc. located the LGD 103
Lode Mining Claim in the following quarter sections(s):



0228154

<u>1/4</u>	<u>Section</u>	<u>Township</u>	<u>Range</u>	<u>Meridian</u>
SW	25	24 NORTH	50 EAST	MDB&M

In Eureka County, Nevada, on the 1 day of September, 2014.

RECORDER'S STAMP

Name and mailing address of locator is: Kinross Gold U.S.A., Inc.
5075 South Syracuse St., 8th Floor
Denver, CO 80237

The Claim is approximately 1500 feet long and 600 feet wide, such that 10 feet are claimed in an East direction and 1490 feet in a West direction from the point of discovery (monument of location), at which the Notice of Location was posted, together with 300 feet on each side of the monument of location and center line of the Claim. The general course of the lode or vein is from the East to the West direction.

The number, location and markings on each corner monument are as follows:


<u>No.</u>	<u>Location</u>	<u>Markings</u>	<u>Description</u>
No. 1:	Northwest Corner	N.W. Corner LGD 103	2" x 2" x 4' wood post
No. 2:	Northeast Corner	N.E. Corner LGD 103	2" x 2" x 4' wood post
No. 3:	Southeast Corner	S.E. Corner LGD 103	2" x 2" x 4' wood post
No. 4:	Southwest Corner	S.W. Corner LGD 103	2" x 2" x 4' wood post

As erected on the ground, each corner monument is marked as described above by scribed metal tags.

The work of location consisted of making a claim map as provided in NRS 517.040. The tie from the claim block to a fixed point is depicted on the location map included with this filing.

Dated: September 17, 2014

Kinross Gold U.S.A., Inc.

By: 
H. H. Tonking, as Agent for Locator

Recorded at the request of and when recorded return to:
 Kinross Gold U.S.A., Inc.
 Attention: Land Department
 5075 South Syracuse St., 8th Floor
 Denver, CO 80237

DOC # 0228155

11/18/2014 08:02 AM

Official Record

Recording requested By
 KINROSS GOLD USA INC

Eureka County - NV

Mike Rebaleati - Recorder

Fee: \$22.50

Page 1 of 1

RPTT

Recorded By: LH

Book- 573 Page- 0380

The undersigned affirms this document contains no personal
 Information of any person

CERTIFICATE OF LOCATION LODE MINING CLAIM

Kinross Gold U.S.A., Inc. located the **LGD 104**
 Lode Mining Claim in the following quarter sections(s):



<u>1/4</u>	<u>Section</u>	<u>Township</u>	<u>Range</u>	<u>Meridian</u>
SW	25	24 NORTH	50 EAST	MDB&M
SE	25	24 NORTH	50 EAST	MDB&M

In Eureka County, Nevada, on the 1 day of September, 2014.

RECORDER'S STAMP

Name and mailing address of locator is: Kinross Gold U.S.A., Inc.
 5075 South Syracuse St., 8th Floor
 Denver, CO 80237

The Claim is approximately 1500 feet long and 600 feet wide, such that 1490 feet are claimed in an East direction and 10 feet in a West direction from the point of discovery (monument of location), at which the Notice of Location was posted, together with 300 feet on each side of the monument of location and center line of the Claim. The general course of the lode or vein is from the East to the West direction.

The number, location and markings on each corner monument are as follows:

<u>Location</u>	<u>Markings</u>	<u>Description</u>
No. 1: Northwest Corner	N.W. Corner LGD 104	2" x 2" x 4' wood post
No. 2: Northeast Corner	N.E. Corner LGD 104	2" x 2" x 4' wood post
No. 3: Southeast Corner	S.E. Corner LGD 104	2" x 2" x 4' wood post
No. 4: Southwest Corner	S.W. Corner LGD 104	2" x 2" x 4' wood post

As erected on the ground, each corner monument is marked as described above by scribed metal tags.

The work of location consisted of making a claim map as provided in NRS 517.040. The tie from the claim block to a fixed point is depicted on the location map included with this filing.

Dated: September 17, 2014

Kinross Gold U.S.A., Inc.

By: [Signature]
 H. H. Tonking, as Agent for Locator

Recorded at the request of and when recorded return to:
Kinross Gold U.S.A., Inc.
Attention: Land Department
5075 South Syracuse St., 8th Floor
Denver, CO 80237

DOC # 0228156

11/18/2014

08:02 AM

Official Record

Recording requested By
KINROSS GOLD USA INC

Eureka County - NV

Mike Rebaleati - Recorder

Fee: \$22.50

Page 1 of 1

RPTT:

Recorded By: LH

Book- 573 Page- 0381

The undersigned affirms this document contains no personal
Information of any person

CERTIFICATE OF LOCATION LODE MINING CLAIM

Kinross Gold U.S.A., Inc. located the LGD 105
Lode Mining Claim in the following quarter sections(s):



0228156

<u>1/4</u>	<u>Section</u>	<u>Township</u>	<u>Range</u>	<u>Meridian</u>
SW	25	24 NORTH	50 EAST	MDB&M
_____	_____	_____	_____	_____
_____	_____	_____	_____	_____
_____	_____	_____	_____	_____

In Eureka County, Nevada, on the 1 day of September, 2014.

RECORDER'S STAMP

Name and mailing address of locator is: Kinross Gold U.S.A., Inc.
5075 South Syracuse St., 8th Floor
Denver, CO 80237

The Claim is approximately 1500 feet long and 600 feet wide, such that 10 feet are claimed in an East direction and 1490 feet in a West direction from the point of discovery (monument of location), at which the Notice of Location was posted, together with 300 feet on each side of the monument of location and center line of the Claim. The general course of the lode or vein is from the East to the West direction.

The number, location and markings on each corner monument are as follows:


<u>No.</u>	<u>Location</u>	<u>Markings</u>	<u>Description</u>
No. 1:	Northwest Corner	N.W. Corner LGD 105	2" x 2" x 4' wood post
No. 2:	Northeast Corner	N.E. Corner LGD 105	2" x 2" x 4' wood post
No. 3:	Southeast Corner	S.E. Corner LGD 105	2" x 2" x 4' wood post
No. 4:	Southwest Corner	S.W. Corner LGD 105	2" x 2" x 4' wood post

As erected on the ground, each corner monument is marked as described above by scribed metal tags.

The work of location consisted of making a claim map as provided in NRS 517.040. The tie from the claim block to a fixed point is depicted on the location map included with this filing.

Dated: September 17, 2014

Kinross Gold U.S.A., Inc.

By: 
H. H. Tonking, as Agent for Locator

Recorded at the request of and when recorded return to:
Kinross Gold U.S.A., Inc.
Attention: Land Department
5075 South Syracuse St., 8th Floor
Denver, CO 80237

DOC # 0228157

11/18/2014 08:02 AM

Official Record

Recording requested By
KINROSS GOLD USA INC

Eureka County - NV

Mike Rebaleati - Recorder

Fee: \$22.50

Page 1 of 1

RPTT:

Recorded By: LH

Book- 573 Page- 0382

The undersigned affirms this document contains no personal information of any person

CERTIFICATE OF LOCATION LODE MINING CLAIM

Kinross Gold U.S.A., Inc. located the LGD 106
Lode Mining Claim in the following quarter sections(s):



<u>1/4</u>	<u>Section</u>	<u>Township</u>	<u>Range</u>	<u>Meridian</u>
SW	25	24 NORTH	50 EAST	MDB&M
SE	25	24 NORTH	50 EAST	MDB&M

In Eureka County, Nevada, on the 1 day of September, 2014.

RECORDER'S STAMP

Name and mailing address of locator is: Kinross Gold U.S.A., Inc.
5075 South Syracuse St., 8th Floor
Denver, CO 80237

The Claim is approximately 1500 feet long and 600 feet wide, such that 1490 feet are claimed in an East direction and 10 feet in a West direction from the point of discovery (monument of location), at which the Notice of Location was posted, together with 300 feet on each side of the monument of location and center line of the Claim. The general course of the lode or vein is from the East to the West direction.

The number, location and markings on each corner monument are as follows:

<u>Location</u>	<u>Markings</u>	<u>Description</u>
No. 1: Northwest Corner	N.W. Corner LGD 106	2" x 2" x 4' wood post
No. 2: Northeast Corner	N.E. Corner LGD 106	2" x 2" x 4' wood post
No. 3: Southeast Corner	S.E. Corner LGD 106	2" x 2" x 4' wood post
No. 4: Southwest Corner	S.W. Corner LGD 106	2" x 2" x 4' wood post

As erected on the ground, each corner monument is marked as described above by scribed metal tags.

The work of location consisted of making a claim map as provided in NRS 517.040. The tie from the claim block to a fixed point is depicted on the location map included with this filing.

Dated: September 17, 2014

Kinross Gold U.S.A., Inc.

By: H. H. Tonking
H. H. Tonking, as Agent for Locator

Recorded at the request of and when recorded return to:
Kinross Gold U.S.A., Inc.
Attention: Land Department
5075 South Syracuse St., 8th Floor
Denver, CO 80237

DOC # 0228158

11/18/2014

08:02 AM

Official Record

Recording requested By
KINROSS GOLD USA INC

Eureka County - NV

Mike Rebaleati - Recorder

Fee: \$22.50

Page 1 of 1

RPTT:

Recorded By: LH

Book- 573 Page- 0383

The undersigned affirms this document contains no personal
Information of any person

CERTIFICATE OF LOCATION LODE MINING CLAIM

Kinross Gold U.S.A., Inc. located the LGD 107
Lode Mining Claim in the following quarter sections(s):



<u>1/4</u>	<u>Section</u>	<u>Township</u>	<u>Range</u>	<u>Meridian</u>
SW	25	24 NORTH	50 EAST	MDB&M
NW	36	24 NORTH	50 EAST	MDB&M

In Eureka County, Nevada, on the 1 day of September, 2014.

RECORDER'S STAMP

Name and mailing address of locator is: Kinross Gold U.S.A., Inc.
5075 South Syracuse St., 8th Floor
Denver, CO 80237

The Claim is approximately 1500 feet long and 600 feet wide, such that 10 feet are claimed in an East direction and 1490 feet in a West direction from the point of discovery (monument of location), at which the Notice of Location was posted, together with 300 feet on each side of the monument of location and center line of the Claim. The general course of the lode or vein is from the East to the West direction.

The number, location and markings on each corner monument are as follows:

<u>Location</u>	<u>Markings</u>	<u>Description</u>
No. 1: Northwest Corner	N.W. Corner LGD 107	2" x 2" x 4' wood post
No. 2: Northeast Corner	N.E. Corner LGD 107	2" x 2" x 4' wood post
No. 3: Southeast Corner	S.E. Corner LGD 107	2" x 2" x 4' wood post
No. 4: Southwest Corner	S.W. Corner LGD 107	2" x 2" x 4' wood post

As erected on the ground, each corner monument is marked as described above by scribed metal tags.

The work of location consisted of making a claim map as provided in NRS 517.040. The tie from the claim block to a fixed point is depicted on the location map included with this filing.

Dated: September 17, 2014

Kinross Gold U.S.A., Inc.

By: H. H. Tonking
H. H. Tonking, as Agent for Locator

Recorded at the request of and when recorded return to:
Kinross Gold U.S.A., Inc.
Attention: Land Department
5075 South Syracuse St., 8th Floor
Denver, CO 80237

DOC # 0228159

11/18/2014

08:02 AM

Official Record

Recording requested By
KINROSS GOLD USA INC

Eureka County - NV
Mike Rebaleati - Recorder

Fee: \$22.50

Page 1 of 1

RPTT:

Recorded By: LH

Book- 573 Page- 0384

The undersigned affirms this document contains no personal
Information of any person

CERTIFICATE OF LOCATION LODE MINING CLAIM

Kinross Gold U.S.A., Inc. located the LGD 108
Lode Mining Claim in the following quarter sections(s):



<u>1/4</u>	<u>Section</u>	<u>Township</u>	<u>Range</u>	<u>Meridian</u>
SW	25	24 NORTH	50 EAST	MDB&M
SE	25	24 NORTH	50 EAST	MDB&M
NW	36	24 NORTH	50 EAST	MDB&M
NE	36	24 NORTH	50 EAST	MDB&M

In Eureka County, Nevada, on the 1 day of September, 2014.

RECORDER'S STAMP

Name and mailing address of locator is: Kinross Gold U.S.A., Inc.
5075 South Syracuse St., 8th Floor
Denver, CO 80237

The Claim is approximately 1500 feet long and 600 feet wide, such that 1490 feet are claimed in an East direction and 10 feet in a West direction from the point of discovery (monument of location), at which the Notice of Location was posted, together with 300 feet on each side of the monument of location and center line of the Claim. The general course of the lode or vein is from the East to the West direction.

The number, location and markings on each corner monument are as follows:

	<u>Location</u>	<u>Markings</u>	<u>Description</u>
No. 1:	Northwest Corner	N.W. Corner LGD 108	2" x 2" x 4' wood post
No. 2:	Northeast Corner	N.E. Corner LGD 108	2" x 2" x 4' wood post
No. 3:	Southeast Corner	S.E. Corner LGD 108	2" x 2" x 4' wood post
No. 4:	Southwest Corner	S.W. Corner LGD 108	2" x 2" x 4' wood post

As erected on the ground, each corner monument is marked as described above by scribed metal tags.

The work of location consisted of making a claim map as provided in NRS 517.040. The tie from the claim block to a fixed point is depicted on the location map included with this filing.

Dated: September 17, 2014

Kinross Gold U.S.A., Inc.

By:

H. H. Tonking, as Agent for Locator

Recorded at the request of and when recorded return to:
 Kinross Gold U.S.A., Inc.
 Attention: Land Department
 5075 South Syracuse St., 8th Floor
 Denver, CO 80237

DOC # 0228160

11/18/2014

08:02 AM

Official Record

Recording requested By
 KINROSS GOLD USA INC

Eureka County - NV

Mike Rebaleati - Recorder

Fee: \$22.50

Page 1 of 1

RPTT:

Recorded By: LH

Book- 573 Page- 0385

The undersigned affirms this document contains no personal
 Information of any person

CERTIFICATE OF LOCATION LODE MINING CLAIM

Kinross Gold U.S.A., Inc. located the LGD 109
 Lode Mining Claim in the following quarter sections(s):



<u>1/4</u>	<u>Section</u>	<u>Township</u>	<u>Range</u>	<u>Meridian</u>
NW	36	24 NORTH	50 EAST	MDB&M

In Eureka County, Nevada, on the 1 day of September, 2014.

RECORDER'S STAMP

Name and mailing address of locator is: Kinross Gold U.S.A., Inc.
 5075 South Syracuse St., 8th Floor
 Denver, CO 80237

The Claim is approximately 1500 feet long and 600 feet wide, such that 10 feet are claimed in an East direction and 1490 feet in a West direction from the point of discovery (monument of location), at which the Notice of Location was posted, together with 300 feet on each side of the monument of location and center line of the Claim. The general course of the lode or vein is from the East to the West direction.

The number, location and markings on each corner monument are as follows:

<u>No.</u>	<u>Location</u>	<u>Markings</u>	<u>Description</u>
No. 1:	Northwest Corner	N.W. Corner LGD 109	2" x 2" x 4' wood post
No. 2:	Northeast Corner	N.E. Corner LGD 109	2" x 2" x 4' wood post
No. 3:	Southeast Corner	S.E. Corner LGD 109	2" x 2" x 4' wood post
No. 4:	Southwest Corner	S.W. Corner LGD 109	2" x 2" x 4' wood post

As erected on the ground, each corner monument is marked as described above by scribed metal tags.

The work of location consisted of making a claim map as provided in NRS 517.040. The tie from the claim block to a fixed point is depicted on the location map included with this filing.

Dated: September 17, 2014

Kinross Gold U.S.A., Inc.

By: 
 H. H. Tonking, as Agent for Locator

Recorded at the request of and when recorded return to:
Kinross Gold U.S.A., Inc.
Attention: Land Department
5075 South Syracuse St., 8th Floor
Denver, CO 80237

DOC # 0228161

11/18/2014

08:02 AM

Official Record

Recording requested By
KINROSS GOLD USA INC

Eureka County - NV

Mike Rebaleati - Recorder

Fee: \$22.50

Page 1 of 1

RPTT:

Recorded By: LH

Book- 573 Page- 0386

The undersigned affirms this document contains no personal information of any person

CERTIFICATE OF LOCATION LODE MINING CLAIM

Kinross Gold U.S.A., Inc. located the LGD 110
Lode Mining Claim in the following quarter sections(s):



<u>1/4</u>	<u>Section</u>	<u>Township</u>	<u>Range</u>	<u>Meridian</u>
NW	36	24 NORTH	50 EAST	MDB&M
NE	36	24 NORTH	50 EAST	MDB&M

In Eureka County, Nevada, on the 1 day of September, 2014.

RECORDER'S STAMP

Name and mailing address of locator is: Kinross Gold U.S.A., Inc.
5075 South Syracuse St., 8th Floor
Denver, CO 80237

The Claim is approximately 1500 feet long and 600 feet wide, such that 1490 feet are claimed in an East direction and 10 feet in a West direction from the point of discovery (monument of location), at which the Notice of Location was posted, together with 300 feet on each side of the monument of location and center line of the Claim. The general course of the lode or vein is from the East to the West direction.

The number, location and markings on each corner monument are as follows:

<u>No.</u>	<u>Location</u>	<u>Markings</u>	<u>Description</u>
No. 1:	Northwest Corner	N.W. Corner LGD 110	2" x 2" x 4' wood post
No. 2:	Northeast Corner	N.E. Corner LGD 110	2" x 2" x 4' wood post
No. 3:	Southeast Corner	S.E. Corner LGD 110	2" x 2" x 4' wood post
No. 4:	Southwest Corner	S.W. Corner LGD 110	2" x 2" x 4' wood post

As erected on the ground, each corner monument is marked as described above by scribed metal tags.

The work of location consisted of making a claim map as provided in NRS 517.040. The tie from the claim block to a fixed point is depicted on the location map included with this filing.

Dated: September 17, 2014

Kinross Gold U.S.A., Inc.

By: 
H. H. Tonking, as Agent for Locator

Recorded at the request of and when recorded return to:
Kinross Gold U.S.A., Inc.
Attention: Land Department
5075 South Syracuse St., 8th Floor
Denver, CO 80237

The undersigned affirms this document contains no personal
Information of any person

DOC # 0228162

11/18/2014

08:02 AM

Official Record

Recording requested By
KINROSS GOLD USA INC

Eureka County - NV

Mike Rebaleati - Recorder

Fee: \$22.50

Page 1 of 1

RPTT:

Recorded By: LH

Book- 573 Page- 0387

CERTIFICATE OF LOCATION LODE MINING CLAIM

Kinross Gold U.S.A., Inc. located the LGD 111
Lode Mining Claim in the following quarter sections(s):



<u>1/4</u>	<u>Section</u>	<u>Township</u>	<u>Range</u>	<u>Meridian</u>
NW	36	24 NORTH	50 EAST	MDB&M
_____	_____	_____	_____	_____
_____	_____	_____	_____	_____
_____	_____	_____	_____	_____

In Eureka County, Nevada, on the 1 day of September, 2014.

RECORDER'S STAMP

Name and mailing address of locator is: Kinross Gold U.S.A., Inc.
5075 South Syracuse St., 8th Floor
Denver, CO 80237

The Claim is approximately 1500 feet long and 600 feet wide, such that 10 feet are claimed in an East direction and 1490 feet in a West direction from the point of discovery (monument of location), at which the Notice of Location was posted, together with 300 feet on each side of the monument of location and center line of the Claim. The general course of the lode or vein is from the East to the West direction.

The number, location and markings on each corner monument are as follows:

<u>Location</u>	<u>Markings</u>	<u>Description</u>
No. 1: Northwest Corner	N.W. Corner LGD 111	2" x 2" x 4' wood post
No. 2: Northeast Corner	N.E. Corner LGD 111	2" x 2" x 4' wood post
No. 3: Southeast Corner	S.E. Corner LGD 111	2" x 2" x 4' wood post
No. 4: Southwest Corner	S.W. Corner LGD 111	2" x 2" x 4' wood post

As erected on the ground, each corner monument is marked as described above by scribed metal tags.

The work of location consisted of making a claim map as provided in NRS 517.040. The tie from the claim block to a fixed point is depicted on the location map included with this filing.

Dated: September 17, 2014

Kinross Gold U.S.A., Inc.

By: H. H. Tonking
H. H. Tonking, as Agent for Locator

Recorded at the request of and when recorded return to:
Kinross Gold U.S.A., Inc.
Attention: Land Department
5075 South Syracuse St., 8th Floor
Denver, CO 80237

DOC # 0228163

11/18/2014 08:02 AM

Official Record
Recording requested By
KINROSS GOLD USA INC

Eureka County - NV
Mike Rebaleati - Recorder

Fee \$22.50 Page 1 of 1
RPTT: Recorded By: LH
Book- 573 Page- 0388

The undersigned affirms this document contains no personal information of any person

CERTIFICATE OF LOCATION LODE MINING CLAIM

Kinross Gold U.S.A., Inc. located the LGD 112
Lode Mining Claim in the following quarter sections(s):



<u>1/4</u>	<u>Section</u>	<u>Township</u>	<u>Range</u>	<u>Meridian</u>
NW	36	24 NORTH	50 EAST	MDB&M
NE	36	24 NORTH	50 EAST	MDB&M

In Eureka County, Nevada, on the 1 day of September, 2014.

RECORDER'S STAMP

Name and mailing address of locator is: Kinross Gold U.S.A., Inc.
5075 South Syracuse St., 8th Floor
Denver, CO 80237

The Claim is approximately 1500 feet long and 600 feet wide, such that 1490 feet are claimed in an East direction and 10 feet in a West direction from the point of discovery (monument of location), at which the Notice of Location was posted, together with 300 feet on each side of the monument of location and center line of the Claim. The general course of the lode or vein is from the East to the West direction.

The number, location and markings on each corner monument are as follows:

<u>Location</u>	<u>Markings</u>	<u>Description</u>
No. 1: Northwest Corner	N.W. Corner LGD 112	2" x 2" x 4' wood post
No. 2: Northeast Corner	N.E. Corner LGD 112	2" x 2" x 4' wood post
No. 3: Southeast Corner	S.E. Corner LGD 112	2" x 2" x 4' wood post
No. 4: Southwest Corner	S.W. Corner LGD 112	2" x 2" x 4' wood post

As erected on the ground, each corner monument is marked as described above by scribed metal tags.

The work of location consisted of making a claim map as provided in NRS 517.040. The tie from the claim block to a fixed point is depicted on the location map included with this filing.

Dated: September 17, 2014

Kinross Gold U.S.A., Inc.

By: H. H. Tonking
H. H. Tonking, as Agent for Locator

Recorded at the request of and when recorded return to:
Kinross Gold U.S.A., Inc.
Attention: Land Department
5075 South Syracuse St., 8th Floor
Denver, CO 80237

DOC # 0228164

11/18/2014 08:02 AM

Official Record

Recording requested By
KINROSS GOLD USA INC

Eureka County - NV

Mike Rebaleati - Recorder

Fee: \$22.50

Page 1 of 1

RPTT:

Recorded By: LH

Book- 573 Page- 0389

The undersigned affirms this document contains no personal
Information of any person

CERTIFICATE OF LOCATION LODE MINING CLAIM

Kinross Gold U.S.A., Inc. located the LGD 113
Lode Mining Claim in the following quarter sections(s):



0228164

<u>1/4</u>	<u>Section</u>	<u>Township</u>	<u>Range</u>	<u>Meridian</u>
NW	36	24 NORTH	50 EAST	MDB&M

In Eureka County, Nevada, on the 1 day of September, 2014.

RECORDER'S STAMP

Name and mailing address of locator is: Kinross Gold U.S.A., Inc.
5075 South Syracuse St., 8th Floor
Denver, CO 80237

The Claim is approximately 1500 feet long and 600 feet wide, such that 10 feet are claimed in an East direction and 1490 feet in a West direction from the point of discovery (monument of location), at which the Notice of Location was posted, together with 300 feet on each side of the monument of location and center line of the Claim. The general course of the lode or vein is from the East to the West direction.

The number, location and markings on each corner monument are as follows:


<u>Location</u>	<u>Markings</u>	<u>Description</u>
No. 1: Northwest Corner	N.W. Corner LGD 113	2" x 2" x 4' wood post
No. 2: Northeast Corner	N.E. Corner LGD 113	2" x 2" x 4' wood post
No. 3: Southeast Corner	S.E. Corner LGD 113	2" x 2" x 4' wood post
No. 4: Southwest Corner	S.W. Corner LGD 113	2" x 2" x 4' wood post

As erected on the ground, each corner monument is marked as described above by scribed metal tags.

The work of location consisted of making a claim map as provided in NRS 517.040. The tie from the claim block to a fixed point is depicted on the location map included with this filing.

Dated: September 17, 2014

Kinross Gold U.S.A., Inc.

By: 
H. H. Tonking, as Agent for Locator

Recorded at the request of and when recorded return to:
Kinross Gold U.S.A., Inc.
Attention: Land Department
5075 South Syracuse St., 8th Floor
Denver, CO 80237

DOC # 0228165

11/18/2014 08:02 AM
Official Record
Recording requested By
KINROSS GOLD USA INC

Eureka County - NV
Mike Rebaleati - Recorder

Fee: \$22.50 Page 1 of 1
RPTT: Recorded By: LH
Book- 573 Page- 0390

The undersigned affirms this document contains no personal
Information of any person

CERTIFICATE OF LOCATION LODE MINING CLAIM

Kinross Gold U.S.A., Inc. located the LGD 114
Lode Mining Claim in the following quarter sections(s):



<u>1/4</u>	<u>Section</u>	<u>Township</u>	<u>Range</u>	<u>Meridian</u>
NW	36	24 NORTH	50 EAST	MDB&M
NE	36	24 NORTH	50 EAST	MDB&M

In Eureka County, Nevada, on the 1 day of September, 2014.

RECORDER'S STAMP

Name and mailing address of locator is: Kinross Gold U.S.A., Inc.
5075 South Syracuse St., 8th Floor
Denver, CO 80237

The Claim is approximately 1500 feet long and 600 feet wide, such that 1490 feet are claimed in an East direction and 10 feet in a West direction from the point of discovery (monument of location), at which the Notice of Location was posted, together with 300 feet on each side of the monument of location and center line of the Claim. The general course of the lode or vein is from the East to the West direction.

The number, location and markings on each corner monument are as follows:

<u>Location</u>	<u>Markings</u>	<u>Description</u>
No. 1: Northwest Corner	N.W. Corner LGD 114	2" x 2" x 4' wood post
No. 2: Northeast Corner	N.E. Corner LGD 114	2" x 2" x 4' wood post
No. 3: Southeast Corner	S.E. Corner LGD 114	2" x 2" x 4' wood post
No. 4: Southwest Corner	S.W. Corner LGD 114	2" x 2" x 4' wood post

As erected on the ground, each corner monument is marked as described above by scribed metal tags.

The work of location consisted of making a claim map as provided in NRS 517.040. The tie from the claim block to a fixed point is depicted on the location map included with this filing.

Dated: September 17, 2014

Kinross Gold U.S.A., Inc.

By: H. H. Tonking
H. H. Tonking, as Agent for Locator

Recorded at the request of and when recorded return to:
 Kinross Gold U.S.A., Inc.
 Attention: Land Department
 5075 South Syracuse St., 8th Floor
 Denver, CO 80237

DOC # 0228166

11/18/2014 08:02 AM

Official Record

Recording requested By
 KINROSS GOLD USA INC

Eureka County - NV
 Mike Rebaleati - Recorder

Fee: \$22.50 Page 1 of 1
 RPT1: Recorded By: LH
 Book- 573 Page- 0391

The undersigned affirms this document contains no personal
 Information of any person

CERTIFICATE OF LOCATION LODE MINING CLAIM

Kinross Gold U.S.A., Inc. located the LGD 115
 Lode Mining Claim in the following quarter sections(s):



<u>1/4</u>	<u>Section</u>	<u>Township</u>	<u>Range</u>	<u>Meridian</u>
NW	36	24 NORTH	50 EAST	MDB&M

In Eureka County, Nevada, on the 1 day of September, 2014.

RECORDER'S STAMP

Name and mailing address of locator is: Kinross Gold U.S.A., Inc.
 5075 South Syracuse St., 8th Floor
 Denver, CO 80237

The Claim is approximately 1500 feet long and 600 feet wide, such that 10 feet are claimed in an East direction and 1490 feet in a West direction from the point of discovery (monument of location), at which the Notice of Location was posted, together with 300 feet on each side of the monument of location and center line of the Claim. The general course of the lode or vein is from the East to the West direction.

The number, location and markings on each corner monument are as follows:

<u>No.</u>	<u>Location</u>	<u>Markings</u>	<u>Description</u>
No. 1:	Northwest Corner	N.W. Corner LGD 115	2" x 2" x 4' wood post
No. 2:	Northeast Corner	N.E. Corner LGD 115	2" x 2" x 4' wood post
No. 3:	Southeast Corner	S.E. Corner LGD 115	2" x 2" x 4' wood post
No. 4:	Southwest Corner	S.W. Corner LGD 115	2" x 2" x 4' wood post

As erected on the ground, each corner monument is marked as described above by scribed metal tags.

The work of location consisted of making a claim map as provided in NRS 517.040. The tie from the claim block to a fixed point is depicted on the location map included with this filing.

Dated: September 17, 2014

Kinross Gold U.S.A., Inc.

By: H. H. Tonking
 H. H. Tonking, as Agent for Locator

Recorded at the request of and when recorded return to:
Kinross Gold U.S.A., Inc.
Attention: Land Department
5075 South Syracuse St., 8th Floor
Denver, CO 80237

DOC # 0228167

11/18/2014

08:02 AM

Official Record

Recording requested By
KINROSS GOLD USA INC

Eureka County - NV

Mike Rebaleati - Recorder

Fee: \$22.50

Page 1 of 1

RPTT

Recorded By: LH

Book- 573 Page- 0392

The undersigned affirms this document contains no personal
Information of any person

CERTIFICATE OF LOCATION LODE MINING CLAIM

Kinross Gold U.S.A., Inc. located the LGD 116
Lode Mining Claim in the following quarter sections(s):



<u>1/4</u>	<u>Section</u>	<u>Township</u>	<u>Range</u>	<u>Meridian</u>
NW	36	24 NORTH	50 EAST	MDB&M
NE	36	24 NORTH	50 EAST	MDB&M

In Eureka County, Nevada, on the 1 day of September, 2014.

RECORDER'S STAMP

Name and mailing address of locator is: Kinross Gold U.S.A., Inc.
5075 South Syracuse St., 8th Floor
Denver, CO 80237

The Claim is approximately 1500 feet long and 600 feet wide, such that 1490 feet are claimed in an East direction and 10 feet in a West direction from the point of discovery (monument of location), at which the Notice of Location was posted, together with 300 feet on each side of the monument of location and center line of the Claim. The general course of the lode or vein is from the East to the West direction.

The number, location and markings on each corner monument are as follows:

<u>Location</u>	<u>Markings</u>	<u>Description</u>
No. 1: Northwest Corner	N.W. Corner LGD 116	2" x 2" x 4' wood post
No. 2: Northeast Corner	N.E. Corner LGD 116	2" x 2" x 4' wood post
No. 3: Southeast Corner	S.E. Corner LGD 116	2" x 2" x 4' wood post
No. 4: Southwest Corner	S.W. Corner LGD 116	2" x 2" x 4' wood post

As erected on the ground, each corner monument is marked as described above by scribed metal tags.

The work of location consisted of making a claim map as provided in NRS 517.040. The tie from the claim block to a fixed point is depicted on the location map included with this filing.

Dated: September 17, 2014

Kinross Gold U.S.A., Inc.

By: H. H. Tonking
H. H. Tonking, as Agent for Locator

Recorded at the request of and when recorded return to:
Kinross Gold U.S.A., Inc.
Attention: Land Department
5075 South Syracuse St., 8th Floor
Denver, CO 80237

DOC # 0228168

11/18/2014 08:02 AM

Official Record

Recording requested By
KINROSS GOLD USA INC

Eureka County - NV

Mike Rebaleati - Recorder

Fee: \$22.50

Page 1 of 1

RPTT:

Recorded By LH

Book- 573 Page- 0393

The undersigned affirms this document contains no personal
Information of any person

CERTIFICATE OF LOCATION LODE MINING CLAIM

Kinross Gold U.S.A., Inc. located the LGD 117
Lode Mining Claim in the following quarter sections(s):



<u>1/4</u>	<u>Section</u>	<u>Township</u>	<u>Range</u>	<u>Meridian</u>
NW	36	24 NORTH	50 EAST	MDB&M
SW	36	24 NORTH	50 EAST	MDB&M
SE	35	24 NORTH	50 EAST	MDB&M

In Eureka County, Nevada, on the 1 day of September, 2014.

RECORDER'S STAMP

Name and mailing address of locator is: Kinross Gold U.S.A., Inc.
5075 South Syracuse St., 8th Floor
Denver, CO 80237

The Claim is approximately 1500 feet long and 600 feet wide, such that 10 feet are claimed in an East direction and 1490 feet in a West direction from the point of discovery (monument of location), at which the Notice of Location was posted, together with 300 feet on each side of the monument of location and center line of the Claim. The general course of the lode or vein is from the East to the West direction.

The number, location and markings on each corner monument are as follows:


<u>Location</u>	<u>Markings</u>	<u>Description</u>
No. 1: Northwest Corner	N.W. Corner LGD 117	2" x 2" x 4' wood post
No. 2: Northeast Corner	N.E. Corner LGD 117	2" x 2" x 4' wood post
No. 3: Southeast Corner	S.E. Corner LGD 117	2" x 2" x 4' wood post
No. 4: Southwest Corner	S.W. Corner LGD 117	2" x 2" x 4' wood post

As erected on the ground, each corner monument is marked as described above by scribed metal tags.

The work of location consisted of making a claim map as provided in NRS 517.040. The tie from the claim block to a fixed point is depicted on the location map included with this filing.

Dated: September 17, 2014

Kinross Gold U.S.A., Inc.

By: 
H. H. Tonking, as Agent for Locator

Recorded at the request of and when recorded return to:
Kinross Gold U.S.A., Inc.
Attention: Land Department
5075 South Syracuse St., 8th Floor
Denver, CO 80237

DOC # 0228169

11/18/2014 08:02 AM

Official Record

Recording requested By
KINROSS GOLD USA INC

Eureka County - NV

Mike Rebaleati - Recorder

Fee: \$22.50

Page 1 of 1

RPTT:

Recorded By: LH

Book- 573 Page- 0394

The undersigned affirms this document contains no personal
Information of any person

CERTIFICATE OF LOCATION LODE MINING CLAIM

Kinross Gold U.S.A., Inc. located the LGD 118
Lode Mining Claim in the following quarter sections(s):



<u>1/4</u>	<u>Section</u>	<u>Township</u>	<u>Range</u>	<u>Meridian</u>
NW	36	24 NORTH	50 EAST	MDB&M
SW	36	24 NORTH	50 EAST	MDB&M
SE	36	24 NORTH	50 EAST	MDB&M
NE	36	24 NORTH	50 EAST	MDB&M

In Eureka County, Nevada, on the 1 day of September, 2014.

RECORDER'S STAMP

Name and mailing address of locator is: Kinross Gold U.S.A., Inc.
5075 South Syracuse St., 8th Floor
Denver, CO 80237

The Claim is approximately 1500 feet long and 600 feet wide, such that 1490 feet are claimed in an East direction and 10 feet in a West direction from the point of discovery (monument of location), at which the Notice of Location was posted, together with 300 feet on each side of the monument of location and center line of the Claim. The general course of the lode or vein is from the East to the West direction.

The number, location and markings on each corner monument are as follows:


<u>Location</u>	<u>Markings</u>	<u>Description</u>
No. 1: Northwest Corner	N.W. Corner LGD 118	2" x 2" x 4' wood post
No. 2: Northeast Corner	N.E. Corner LGD 118	2" x 2" x 4' wood post
No. 3: Southeast Corner	S.E. Corner LGD 118	2" x 2" x 4' wood post
No. 4: Southwest Corner	S.W. Corner LGD 118	2" x 2" x 4' wood post

As erected on the ground, each corner monument is marked as described above by scribed metal tags.

The work of location consisted of making a claim map as provided in NRS 517.040. The tie from the claim block to a fixed point is depicted on the location map included with this filing.

Dated: September 17, 2014

Kinross Gold U.S.A., Inc.

By: 
H. H. Tonking, as Agent for Locator

Recorded at the request of and when recorded return to:
Kinross Gold U.S.A., Inc.
Attention: Land Department
5075 South Syracuse St., 8th Floor
Denver, CO 80237

The undersigned affirms this document contains no personal
Information of any person

DOC # 0228170

11/18/2014 08:02 AM
Official Record
Recording requested By
KINROSS GOLD USA INC

Eureka County - NV
Mike Rebaleati - Recorder
Fee: \$22.50 Page 1 of 1
RPTT: Recorded By: LH
Book- 573 Page- 0395

CERTIFICATE OF LOCATION LODE MINING CLAIM

Kinross Gold U.S.A., Inc. located the LGD 119
Lode Mining Claim in the following quarter sections(s):



<u>1/4</u>	<u>Section</u>	<u>Township</u>	<u>Range</u>	<u>Meridian</u>
SE	35	24 NORTH	50 EAST	MDB&M
SW	36	24 NORTH	50 EAST	MDB&M

In Eureka County, Nevada, on the 1 day of September, 2014.

RECORDER'S STAMP

Name and mailing address of locator is: Kinross Gold U.S.A., Inc.
5075 South Syracuse St., 8th Floor
Denver, CO 80237

The Claim is approximately 1500 feet long and 600 feet wide, such that 10 feet are claimed in an East direction and 1490 feet in a West direction from the point of discovery (monument of location), at which the Notice of Location was posted, together with 300 feet on each side of the monument of location and center line of the Claim. The general course of the lode or vein is from the East to the West direction.

The number, location and markings on each corner monument are as follows:

<u>No.</u>	<u>Location</u>	<u>Markings</u>	<u>Description</u>
No. 1:	Northwest Corner	N.W. Corner LGD 119	2" x 2" x 4' wood post
No. 2:	Northeast Corner	N.E. Corner LGD 119	2" x 2" x 4' wood post
No. 3:	Southeast Corner	S.E. Corner LGD 119	2" x 2" x 4' wood post
No. 4:	Southwest Corner	S.W. Corner LGD 119	2" x 2" x 4' wood post

As erected on the ground, each corner monument is marked as described above by scribed metal tags.

The work of location consisted of making a claim map as provided in NRS 517.040. The tie from the claim block to a fixed point is depicted on the location map included with this filing.

Dated: September 17, 2014

Kinross Gold U.S.A., Inc.

By: H. H. Tonking
H. H. Tonking, as Agent for Locator

Recorded at the request of and when recorded return to:
Kinross Gold U.S.A., Inc.
Attention: Land Department
5075 South Syracuse St., 8th Floor
Denver, CO 80237

DOC # 0228171

11/18/2014 08:02 AM

Official Record

Recording requested By
KINROSS GOLD USA INC

Eureka County - NV

Mike Rebaleati - Recorder

Fee: \$22.50

Page 1 of 1

RPTT:

Recorded By: LH

Book- 573 Page- 0396

The undersigned affirms this document contains no personal
Information of any person

CERTIFICATE OF LOCATION LODE MINING CLAIM

Kinross Gold U.S.A., Inc. located the LGD 120
Lode Mining Claim in the following quarter sections(s):



0228171

<u>1/4</u>	<u>Section</u>	<u>Township</u>	<u>Range</u>	<u>Meridian</u>
SW	36	24 NORTH	50 EAST	MDB&M
SE	36	24 NORTH	50 EAST	MDB&M

In Eureka County, Nevada, on the 1 day of September, 2014.

RECORDER'S STAMP

Name and mailing address of locator is: Kinross Gold U.S.A., Inc.
5075 South Syracuse St., 8th Floor
Denver, CO 80237

The Claim is approximately 1500 feet long and 600 feet wide, such that 1490 feet are claimed in an East direction and 10 feet in a West direction from the point of discovery (monument of location), at which the Notice of Location was posted, together with 300 feet on each side of the monument of location and center line of the Claim. The general course of the lode or vein is from the East to the West direction.

The number, location and markings on each corner monument are as follows:

<u>Location</u>	<u>Markings</u>	<u>Description</u>
No. 1: Northwest Corner	N.W. Corner LGD 120	2" x 2" x 4' wood post
No. 2: Northeast Corner	N.E. Corner LGD 120	2" x 2" x 4' wood post
No. 3: Southeast Corner	S.E. Corner LGD 120	2" x 2" x 4' wood post
No. 4: Southwest Corner	S.W. Corner LGD 120	2" x 2" x 4' wood post

As erected on the ground, each corner monument is marked as described above by scribed metal tags.

The work of location consisted of making a claim map as provided in NRS 517.040. The tie from the claim block to a fixed point is depicted on the location map included with this filing.

Dated: September 17, 2014

Kinross Gold U.S.A., Inc.

By: H. H. Tonking
H. H. Tonking, as Agent for Locator

Recorded at the request of and when recorded return to:
Kinross Gold U.S.A., Inc.
Attention: Land Department
5075 South Syracuse St., 8th Floor
Denver, CO 80237

The undersigned affirms this document contains no personal
Information of any person

DOC # 0228172

11/18/2014 08:02 AM
Official Record
Recording requested By
KINROSS GOLD USA INC

Eureka County - NV
Mike Rebaleati - Recorder
Fee: \$22.50 Page 1 of 1
RPTT: Recorded By: LH
Book- 573 Page- 0397

CERTIFICATE OF LOCATION LODE MINING CLAIM

Kinross Gold U.S.A., Inc. located the LGD 121
Lode Mining Claim in the following quarter sections(s):



<u>1/4</u>	<u>Section</u>	<u>Township</u>	<u>Range</u>	<u>Meridian</u>
SE	35	24 NORTH	50 EAST	MDB&M
SW	36	24 NORTH	50 EAST	MDB&M

In Eureka County, Nevada, on the 1 day of September, 2014.

RECORDER'S STAMP

Name and mailing address of locator is: Kinross Gold U.S.A., Inc.
5075 South Syracuse St., 8th Floor
Denver, CO 80237

The Claim is approximately 1500 feet long and 600 feet wide, such that 10 feet are claimed in an East direction and 1490 feet in a West direction from the point of discovery (monument of location), at which the Notice of Location was posted, together with 300 feet on each side of the monument of location and center line of the Claim. The general course of the lode or vein is from the East to the West direction.

The number, location and markings on each corner monument are as follows:

<u>No.</u>	<u>Location</u>	<u>Markings</u>	<u>Description</u>
No. 1:	Northwest Corner	N.W. Corner LGD 121	2" x 2" x 4' wood post
No. 2:	Northeast Corner	N.E. Corner LGD 121	2" x 2" x 4' wood post
No. 3:	Southeast Corner	S.E. Corner LGD 121	2" x 2" x 4' wood post
No. 4:	Southwest Corner	S.W. Corner LGD 121	2" x 2" x 4' wood post

As erected on the ground, each corner monument is marked as described above by scribed metal tags.

The work of location consisted of making a claim map as provided in NRS 517.040. The tie from the claim block to a fixed point is depicted on the location map included with this filing.

Dated: September 17, 2014

Kinross Gold U.S.A., Inc.

By: H. H. Ponking
H. H. Ponking, as Agent for Locator

Recorded at the request of and when recorded return to:
Kinross Gold U.S.A., Inc.
Attention: Land Department
5075 South Syracuse St., 8th Floor
Denver, CO 80237

DOC # 0228173

11/18/2014 08:02 AM

Official Record
Recording requested By
KINROSS GOLD USA INC

Eureka County - NV
Mike Rebaleati - Recorder

Fee: \$22.50 Page 1 of 1
RPTT: Recorded By: LH
Book- 573 Page- 0398

The undersigned affirms this document contains no personal
Information of any person

CERTIFICATE OF LOCATION LODE MINING CLAIM

Kinross Gold U.S.A., Inc. located the LGD 122
Lode Mining Claim in the following quarter sections(s):



<u>1/4</u>	<u>Section</u>	<u>Township</u>	<u>Range</u>	<u>Meridian</u>
SW	36	24 NORTH	50 EAST	MDB&M
SE	36	24 NORTH	50 EAST	MDB&M

In Eureka County, Nevada, on the 1 day of September, 2014.

RECORDER'S STAMP

Name and mailing address of locator is: Kinross Gold U.S.A., Inc.
5075 South Syracuse St., 8th Floor
Denver, CO 80237

The Claim is approximately 1500 feet long and 600 feet wide, such that 1490 feet are claimed in an East direction and 10 feet in a West direction from the point of discovery (monument of location), at which the Notice of Location was posted, together with 300 feet on each side of the monument of location and center line of the Claim. The general course of the lode or vein is from the East to the West direction.

The number, location and markings on each corner monument are as follows:

<u>No.</u>	<u>Location</u>	<u>Markings</u>	<u>Description</u>
No. 1:	Northwest Corner	N.W. Corner LGD 122	2" x 2" x 4' wood post
No. 2:	Northeast Corner	N.E. Corner LGD 122	2" x 2" x 4' wood post
No. 3:	Southeast Corner	S.E. Corner LGD 122	2" x 2" x 4' wood post
No. 4:	Southwest Corner	S.W. Corner LGD 122	2" x 2" x 4' wood post

As erected on the ground, each corner monument is marked as described above by scribed metal tags.

The work of location consisted of making a claim map as provided in NRS 517.040. The tie from the claim block to a fixed point is depicted on the location map included with this filing.

Dated: September 17, 2014

Kinross Gold U.S.A., Inc.

By: H. H. Tonking
H. H. Tonking, as Agent for Locator

Recorded at the request of and when recorded return to:
Kinross Gold U.S.A., Inc.
Attention: Land Department
5075 South Syracuse St., 8th Floor
Denver, CO 80237

The undersigned affirms this document contains no personal
Information of any person

DOC # 0228174

11/18/2014 08:02 AM

Official Record

Recording requested By
KINROSS GOLD USA INC

Eureka County - NV

Mike Rebaleati - Recorder

Fee: \$22.50

Page 1 of 1

RPTT:

Recorded By: LH

Book- 573 Page- 0399

CERTIFICATE OF LOCATION LODE MINING CLAIM

Kinross Gold U.S.A., Inc. located the LGD 123
Lode Mining Claim in the following quarter sections(s):



<u>1/4</u>	<u>Section</u>	<u>Township</u>	<u>Range</u>	<u>Meridian</u>
SE	35	24 NORTH	50 EAST	MDB&M
SW	36	24 NORTH	50 EAST	MDB&M

In Eureka County, Nevada, on the 1 day of September, 2014.

RECORDER'S STAMP

Name and mailing address of locator is: Kinross Gold U.S.A., Inc.
5075 South Syracuse St., 8th Floor
Denver, CO 80237

The Claim is approximately 1500 feet long and 600 feet wide, such that 10 feet are claimed in an East direction and 1490 feet in a West direction from the point of discovery (monument of location), at which the Notice of Location was posted, together with 300 feet on each side of the monument of location and center line of the Claim. The general course of the lode or vein is from the East to the West direction.

The number, location and markings on each corner monument are as follows:


<u>No.</u>	<u>Location</u>	<u>Markings</u>	<u>Description</u>
No. 1:	Northwest Corner	N.W. Corner LGD 123	2" x 2" x 4' wood post
No. 2:	Northeast Corner	N.E. Corner LGD 123	2" x 2" x 4' wood post
No. 3:	Southeast Corner	S.E. Corner LGD 123	2" x 2" x 4' wood post
No. 4:	Southwest Corner	S.W. Corner LGD 123	2" x 2" x 4' wood post

As erected on the ground, each corner monument is marked as described above by scribed metal tags.

The work of location consisted of making a claim map as provided in NRS 517.040. The tie from the claim block to a fixed point is depicted on the location map included with this filing.

Dated: September 17, 2014

Kinross Gold U.S.A., Inc.

By: 
H. H. Tenking, as Agent for Locator

Recorded at the request of and when recorded return to:
Kinross Gold U.S.A., Inc.
Attention: Land Department
5075 South Syracuse St., 8th Floor
Denver, CO 80237

DOC # 0228175

11/18/2014 08:02 AM
Official Record
Recording requested By
KINROSS GOLD USA INC

Eureka County - NV
Mike Rebaleati - Recorder

Fee: \$22.50 Page 1 of 1
RPTT: Recorded By: LH
Book- 573 Page- 0400

The undersigned affirms this document contains no personal
Information of any person

CERTIFICATE OF LOCATION LODE MINING CLAIM

Kinross Gold U.S.A., Inc. located the LGD 125
Lode Mining Claim in the following quarter sections(s):



<u>1/4</u>	<u>Section</u>	<u>Township</u>	<u>Range</u>	<u>Meridian</u>
SE	35	24 NORTH	50 EAST	MDB&M
SW	36	24 NORTH	50 EAST	MDB&M

In Eureka County, Nevada, on the 1 day of September, 2014.

RECORDER'S STAMP

Name and mailing address of locator is: Kinross Gold U.S.A., Inc.
5075 South Syracuse St., 8th Floor
Denver, CO 80237

The Claim is approximately 1500 feet long and 600 feet wide, such that 10 feet are claimed in an East direction and 1490 feet in a West direction from the point of discovery (monument of location), at which the Notice of Location was posted, together with 300 feet on each side of the monument of location and center line of the Claim. The general course of the lode or vein is from the East to the West direction.

The number, location and markings on each corner monument are as follows:


<u>Location</u>	<u>Markings</u>	<u>Description</u>
No. 1: Northwest Corner	N.W. Corner LGD 125	2" x 2" x 4' wood post
No. 2: Northeast Corner	N.E. Corner LGD 125	2" x 2" x 4' wood post
No. 3: Southeast Corner	S.E. Corner LGD 125	2" x 2" x 4' wood post
No. 4: Southwest Corner	S.W. Corner LGD 125	2" x 2" x 4' wood post

As erected on the ground, each corner monument is marked as described above by scribed metal tags.

The work of location consisted of making a claim map as provided in NRS 517.040. The tie from the claim block to a fixed point is depicted on the location map included with this filing.

Dated: September 17, 2014

Kinross Gold U.S.A., Inc.

By: 
H. H. Tonking, as Agent for Locator

Recorded at the request of and when recorded return to:
Kinross Gold U.S.A., Inc.
Attention: Land Department
5075 South Syracuse St., 8th Floor
Denver, CO 80237

DOC # 0228176

11/18/2014 08:02 AM

Official Record

Recording requested By
KINROSS GOLD USA INC

Eureka County - NV

Mike Rebaleati - Recorder

Fee: \$22.50

Page 1 of 1

RPTT:

Recorded By: LH

Book- 573 Page- 0401

The undersigned affirms this document contains no personal information of any person

CERTIFICATE OF LOCATION LODE MINING CLAIM

Kinross Gold U.S.A., Inc. located the LGD 124
Lode Mining Claim in the following quarter sections(s):



<u>1/4</u>	<u>Section</u>	<u>Township</u>	<u>Range</u>	<u>Meridian</u>
SW	36	24 NORTH	50 EAST	MDB&M
SE	36	24 NORTH	50 EAST	MDB&M

In Eureka County, Nevada, on the 1 day of September, 2014.

RECORDER'S STAMP

Name and mailing address of locator is: Kinross Gold U.S.A., Inc.
5075 South Syracuse St., 8th Floor
Denver, CO 80237

The Claim is approximately 1500 feet long and 600 feet wide, such that 1490 feet are claimed in an East direction and 10 feet in a West direction from the point of discovery (monument of location), at which the Notice of Location was posted, together with 300 feet on each side of the monument of location and center line of the Claim. The general course of the lode or vein is from the East to the West direction.

The number, location and markings on each corner monument are as follows:

<u>Location</u>	<u>Markings</u>	<u>Description</u>
No. 1: Northwest Corner	N.W. Corner LGD 124	2" x 2" x 4' wood post
No. 2: Northeast Corner	N.E. Corner LGD 124	2" x 2" x 4' wood post
No. 3: Southeast Corner	S.E. Corner LGD 124	2" x 2" x 4' wood post
No. 4: Southwest Corner	S.W. Corner LGD 124	2" x 2" x 4' wood post

As erected on the ground, each corner monument is marked as described above by scribed metal tags.

The work of location consisted of making a claim map as provided in NRS 517.040. The tie from the claim block to a fixed point is depicted on the location map included with this filing.

Dated: September 17, 2014

Kinross Gold U.S.A., Inc.

By: [Signature]
H. H. Tonking, as Agent for Locator

Recorded at the request of and when recorded return to:
Kinross Gold U.S.A., Inc.
Attention: Land Department
5075 South Syracuse St., 8th Floor
Denver, CO 80237

DOC # 0228177

11/18/2014 08:02 AM

Official Record

Recording requested by
KINROSS GOLD USA INC

Eureka County - NV

Mike Rebaleati - Recorder

Fee: \$22.50

Page 1 of 1

RPTT:

Recorded By: LH

Book- 573 Page- 0402

The undersigned affirms this document contains no personal
Information of any person

CERTIFICATE OF LOCATION LODE MINING CLAIM

Kinross Gold U.S.A., Inc. located the LGD 126
Lode Mining Claim in the following quarter sections(s):



0228177

<u>1/4</u>	<u>Section</u>	<u>Township</u>	<u>Range</u>	<u>Meridian</u>
SW	36	24 NORTH	50 EAST	MDB&M
SE	36	24 NORTH	50 EAST	MDB&M
NW	6	23 NORTH	51 EAST	MDB&M
NE	6	23 NORTH	51 EAST	MDB&M

In Eureka County, Nevada, on the 1 day of September, 2014.

RECORDER'S STAMP

Name and mailing address of locator is: Kinross Gold U.S.A., Inc.
5075 South Syracuse St., 8th Floor
Denver, CO 80237

The Claim is approximately 1500 feet long and 600 feet wide, such that 1490 feet are claimed in an East direction and 10 feet in a West direction from the point of discovery (monument of location), at which the Notice of Location was posted, together with 300 feet on each side of the monument of location and center line of the Claim. The general course of the lode or vein is from the East to the West direction.

The number, location and markings on each corner monument are as follows:

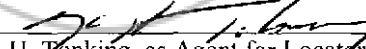
<u>No.</u>	<u>Location</u>	<u>Markings</u>	<u>Description</u>
No. 1:	Northwest Corner	N.W. Corner LGD 126	2" x 2" x 4' wood post
No. 2:	Northeast Corner	N.E. Corner LGD 126	2" x 2" x 4' wood post
No. 3:	Southeast Corner	S.E. Corner LGD 126	2" x 2" x 4' wood post
No. 4:	Southwest Corner	S.W. Corner LGD 126	2" x 2" x 4' wood post

As erected on the ground, each corner monument is marked as described above by scribed metal tags.

The work of location consisted of making a claim map as provided in NRS 517.040. The tie from the claim block to a fixed point is depicted on the location map included with this filing.

Dated: September 17, 2014

Kinross Gold U.S.A., Inc.

By: 
H. H. Tonking, as Agent for Locator

Recorded at the request of and when recorded return to:
Kinross Gold U.S.A., Inc.
Attention: Land Department
5075 South Syracuse St., 8th Floor
Denver, CO 80237

DOC # 0228178

11/18/2014 08:02 AM

Official Record

Recording requested By
KINROSS GOLD USA INC

Eureka County - NV

Mike Rebaleati - Recorder

Fee: \$22.50

Page 1 of 1

RPTT:

Recorded By: LH

Book- 573 Page- 0403

The undersigned affirms this document contains no personal
Information of any person

CERTIFICATE OF LOCATION LODE MINING CLAIM

Kinross Gold U.S.A., Inc. located the LGD 127
Lode Mining Claim in the following quarter sections(s):



0228178

<u>1/4</u>	<u>Section</u>	<u>Township</u>	<u>Range</u>	<u>Meridian</u>
SE	35	24 NORTH	50 EAST	MDB&M
SW	36	24 NORTH	50 EAST	MDB&M
NE	1	23.5 NORTH	50 EAST	MDB&M
NW	6	23 NORTH	51 EAST	MDB&M

In Eureka County, Nevada, on the 1 day of September, 2014.

RECORDER'S STAMP

Name and mailing address of locator is: Kinross Gold U.S.A., Inc.
5075 South Syracuse St., 8th Floor
Denver, CO 80237

The Claim is approximately 1500 feet long and 600 feet wide, such that 10 feet are claimed in an East direction and 1490 feet in a West direction from the point of discovery (monument of location), at which the Notice of Location was posted, together with 300 feet on each side of the monument of location and center line of the Claim. The general course of the lode or vein is from the East to the West direction.

The number, location and markings on each corner monument are as follows:


	<u>Location</u>	<u>Markings</u>	<u>Description</u>
No. 1:	Northwest Corner	N.W. Corner LGD 127	2" x 2" x 4' wood post
No. 2:	Northeast Corner	N.E. Corner LGD 127	2" x 2" x 4' wood post
No. 3:	Southeast Corner	S.E. Corner LGD 127	2" x 2" x 4' wood post
No. 4:	Southwest Corner	S.W. Corner LGD 127	2" x 2" x 4' wood post

As erected on the ground, each corner monument is marked as described above by scribed metal tags.

The work of location consisted of making a claim map as provided in NRS 517.040. The tie from the claim block to a fixed point is depicted on the location map included with this filing.

Dated: September 17, 2014

Kinross Gold U.S.A., Inc.

By: 
H. H. Tonking, as Agent for Locator

Recorded at the request of and when recorded return to:
Kinross Gold U.S.A., Inc.
Attention: Land Department
5075 South Syracuse St., 8th Floor
Denver, CO 80237

DOC # 0228179

11/18/2014 08:02 AM

Official Record

Recording requested By
KINROSS GOLD USA INC

Eureka County - NV

Mike Rebaletti - Recorder

Fee: \$22.50 Page 1 of 1
RPTT: Recorded By: LH
Book- 573 Page- 0404

The undersigned affirms this document contains no personal
Information of any person

CERTIFICATE OF LOCATION LODE MINING CLAIM

Kinross Gold U.S.A., Inc. located the LGD 128
Lode Mining Claim in the following quarter sections(s):



<u>1/4</u>	<u>Section</u>	<u>Township</u>	<u>Range</u>	<u>Meridian</u>
SW	36	24 NORTH	50 EAST	MDB&M
NE	6	23 NORTH	51 EAST	MDB&M
NW	6	23 NORTH	51 EAST	MDB&M

In Eureka County, Nevada, on the 1 day of September, 2014.

RECORDER'S STAMP

Name and mailing address of locator is: Kinross Gold U.S.A., Inc.
5075 South Syracuse St., 8th Floor
Denver, CO 80237

The Claim is approximately 1500 feet long and 600 feet wide, such that 1490 feet are claimed in an East direction and 10 feet in a West direction from the point of discovery (monument of location), at which the Notice of Location was posted, together with 300 feet on each side of the monument of location and center line of the Claim. The general course of the lode or vein is from the East to the West direction.

The number, location and markings on each corner monument are as follows:

<u>Location</u>	<u>Markings</u>	<u>Description</u>
No. 1: Northwest Corner	N.W. Corner LGD 128	2" x 2" x 4' wood post
No. 2: Northeast Corner	N.E. Corner LGD 128	2" x 2" x 4' wood post
No. 3: Southeast Corner	S.E. Corner LGD 128	2" x 2" x 4' wood post
No. 4: Southwest Corner	S.W. Corner LGD 128	2" x 2" x 4' wood post

As erected on the ground, each corner monument is marked as described above by scribed metal tags.

The work of location consisted of making a claim map as provided in NRS 517.040. The tie from the claim block to a fixed point is depicted on the location map included with this filing.

Dated: September 17, 2014

Kinross Gold U.S.A., Inc.

By: H. H. Ponking
H. H. Ponking, as Agent for Locator

Recorded at the request of and when recorded return to:
Kinross Gold U.S.A., Inc.
Attention: Land Department
5075 South Syracuse St., 8th Floor
Denver, CO 80237

DOC # 0228180

11/18/2014 08:02 AM

Official Record

Recording requested By
KINROSS GOLD USA INC

Eureka County - NV

Mike Rebaleati - Recorder

Fee: \$22.50

Page 1 of 1

RPTT:

Recorded By: LH

Book- 573 Page- 0405

The undersigned affirms this document contains no personal
Information of any person

CERTIFICATE OF LOCATION LODE MINING CLAIM

Kinross Gold U.S.A., Inc. located the LGD 129
Lode Mining Claim in the following quarter sections(s):



<u>1/4</u>	<u>Section</u>	<u>Township</u>	<u>Range</u>	<u>Meridian</u>
NE	1	23.5 NORTH	50 EAST	MDB&M
NW	6	23 NORTH	51 EAST	MDB&M

In Eureka County, Nevada, on the 1 day of September, 2014.

RECORDER'S STAMP

Name and mailing address of locator is: Kinross Gold U.S.A., Inc.
5075 South Syracuse St., 8th Floor
Denver, CO 80237

The Claim is approximately 1500 feet long and 600 feet wide, such that 10 feet are claimed in an East direction and 1490 feet in a West direction from the point of discovery (monument of location), at which the Notice of Location was posted, together with 300 feet on each side of the monument of location and center line of the Claim. The general course of the lode or vein is from the East to the West direction.

The number, location and markings on each corner monument are as follows:


<u>Location</u>	<u>Markings</u>	<u>Description</u>
No. 1: Northwest Corner	N.W. Corner LGD 129	2" x 2" x 4' wood post
No. 2: Northeast Corner	N.E. Corner LGD 129	2" x 2" x 4' wood post
No. 3: Southeast Corner	S.E. Corner LGD 129	2" x 2" x 4' wood post
No. 4: Southwest Corner	S.W. Corner LGD 129	2" x 2" x 4' wood post

As erected on the ground, each corner monument is marked as described above by scribed metal tags.

The work of location consisted of making a claim map as provided in NRS 517.040. The tie from the claim block to a fixed point is depicted on the location map included with this filing.

Dated: September 17, 2014

Kinross Gold U.S.A., Inc.

By: 
H. H. Tonking, as Agent for Locator

Recorded at the request of and when recorded return to:
Kinross Gold U.S.A., Inc.
Attention: Land Department
5075 South Syracuse St., 8th Floor
Denver, CO 80237

DOC # 0228181

11/18/2014 08:02 AM
Official Record
Recording requested By
KINROSS GOLD USA INC

Eureka County - NV
Mike Rebaleati - Recorder

Fee: \$22.50 Page 1 of 1
RPTT: Recorded By: LH
Book- 573 Page- 0406

The undersigned affirms this document contains no personal
Information of any person

CERTIFICATE OF LOCATION LODE MINING CLAIM

Kinross Gold U.S.A., Inc. located the LGD 130
Lode Mining Claim in the following quarter sections(s):



<u>1/4</u>	<u>Section</u>	<u>Township</u>	<u>Range</u>	<u>Meridian</u>
NW	6	23 NORTH	51 EAST	MDB&M
NE	6	23 NORTH	51 EAST	MDB&M

In Eureka County, Nevada, on the 1 day of September, 2014.

RECORDER'S STAMP

Name and mailing address of locator is: Kinross Gold U.S.A., Inc.
5075 South Syracuse St., 8th Floor
Denver, CO 80237

The Claim is approximately 1500 feet long and 600 feet wide, such that 1490 feet are claimed in an East direction and 10 feet in a West direction from the point of discovery (monument of location), at which the Notice of Location was posted, together with 300 feet on each side of the monument of location and center line of the Claim. The general course of the lode or vein is from the East to the West direction.

The number, location and markings on each corner monument are as follows:

<u>No.</u>	<u>Location</u>	<u>Markings</u>	<u>Description</u>
No. 1:	Northwest Corner	N.W. Corner LGD 130	2" x 2" x 4' wood post
No. 2:	Northeast Corner	N.E. Corner LGD 130	2" x 2" x 4' wood post
No. 3:	Southeast Corner	S.E. Corner LGD 130	2" x 2" x 4' wood post
No. 4:	Southwest Corner	S.W. Corner LGD 130	2" x 2" x 4' wood post

As erected on the ground, each corner monument is marked as described above by scribed metal tags.

The work of location consisted of making a claim map as provided in NRS 517.040. The tie from the claim block to a fixed point is depicted on the location map included with this filing.

Dated: September 17, 2014

Kinross Gold U.S.A., Inc.

By: 
H. H. Tonking, as Agent for Locator

Recorded at the request of and when recorded return to:
Kinross Gold U.S.A., Inc.
Attention: Land Department
5075 South Syracuse St., 8th Floor
Denver, CO 80237

DOC # 0228182

11/18/2014

08:02 AM

Official Record

Recording requested By
KINROSS GOLD USA INC

Eureka County - NV

Mike Rebaleati - Recorder

Fee: \$22.50

Page 1 of 1

RPTT:

Recorded By: LH

Book- 573 Page- 0407

The undersigned affirms this document contains no personal
Information of any person

CERTIFICATE OF LOCATION LODE MINING CLAIM

Kinross Gold U.S.A., Inc. located the LGD 131
Lode Mining Claim in the following quarter sections(s):



<u>1/4</u>	<u>Section</u>	<u>Township</u>	<u>Range</u>	<u>Meridian</u>
SW	13	24 NORTH	50 EAST	MDB&M
SE	13	24 NORTH	50 EAST	MDB&M

In Eureka County, Nevada, on the 1 day of September, 2014.

RECORDER'S STAMP

Name and mailing address of locator is: Kinross Gold U.S.A., Inc.
5075 South Syracuse St., 8th Floor
Denver, CO 80237

The Claim is approximately 1500 feet long and 600 feet wide, such that 1490 feet are claimed in an East direction and 10 feet in a West direction from the point of discovery (monument of location), at which the Notice of Location was posted, together with 300 feet on each side of the monument of location and center line of the Claim. The general course of the lode or vein is from the East to the West direction.

The number, location and markings on each corner monument are as follows:

	<u>Location</u>	<u>Markings</u>	<u>Description</u>
No. 1:	Northwest Corner	N.W. Corner LGD 131	2" x 2" x 4' wood post
No. 2:	Northeast Corner	N.E. Corner LGD 131	2" x 2" x 4' wood post
No. 3:	Southeast Corner	S.E. Corner LGD 131	2" x 2" x 4' wood post
No. 4:	Southwest Corner	S.W. Corner LGD 131	2" x 2" x 4' wood post


As erected on the ground, each corner monument is marked as described above by scribed metal tags.

The work of location consisted of making a claim map as provided in NRS 517.040. The tie from the claim block to a fixed point is depicted on the location map included with this filing.

Dated: September 17, 2014

Kinross Gold U.S.A., Inc.

By:


H. H. Tonking, as Agent for Locator

Recorded at the request of and when recorded return to:
Kinross Gold U.S.A., Inc.
Attention: Land Department
5075 South Syracuse St., 8th Floor
Denver, CO 80237

DOC # 0228183

11/18/2014 08:02 AM

Official Record

Recording requested By
KINROSS GOLD USA INC

Eureka County - NV

Mike Rebaleati - Recorder

Fee: \$22.50

Page 1 of 1

RPTT:

Recorded By: LH

Book- 573 Page- 0408

The undersigned affirms this document contains no personal information of any person

CERTIFICATE OF LOCATION LODE MINING CLAIM

Kinross Gold U.S.A., Inc. located the LGD 132
Lode Mining Claim in the following quarter sections(s):



<u>1/4</u>	<u>Section</u>	<u>Township</u>	<u>Range</u>	<u>Meridian</u>
NE	13	24 NORTH	50 EAST	MDB&M
SE	13	24 NORTH	50 EAST	MDB&M

In Eureka County, Nevada, on the 2 day of September, 2014.

RECORDER'S STAMP

Name and mailing address of locator is: Kinross Gold U.S.A., Inc.
5075 South Syracuse St., 8th Floor
Denver, CO 80237

The Claim is approximately 1500 feet long and 600 feet wide, such that 1490 feet are claimed in an East direction and 10 feet in a West direction from the point of discovery (monument of location), at which the Notice of Location was posted, together with 300 feet on each side of the monument of location and center line of the Claim. The general course of the lode or vein is from the East to the West direction.

The number, location and markings on each corner monument are as follows:

<u>Location</u>	<u>Markings</u>	<u>Description</u>
No. 1: Northwest Corner	N.W. Corner LGD 132	2" x 2" x 4' wood post
No. 2: Northeast Corner	N.E. Corner LGD 132	2" x 2" x 4' wood post
No. 3: Southeast Corner	S.E. Corner LGD 132	2" x 2" x 4' wood post
No. 4: Southwest Corner	S.W. Corner LGD 132	2" x 2" x 4' wood post

As erected on the ground, each corner monument is marked as described above by scribed metal tags.

The work of location consisted of making a claim map as provided in NRS 517.040. The tie from the claim block to a fixed point is depicted on the location map included with this filing.

Dated: September 17, 2014

Kinross Gold U.S.A., Inc.

By: H. H. Tonking
H. H. Tonking, as Agent for Locator

Recorded at the request of and when recorded return to:
Kinross Gold U.S.A., Inc.
Attention: Land Department
5075 South Syracuse St., 8th Floor
Denver, CO 80237

DOC # 0228184

11/18/2014 08:02 AM

Official Record

Recording requested By
KINROSS GOLD USA INC

Eureka County - NV

Mike Rebaleati - Recorder

Fee: \$22.50

Page 1 of 1

RPTT:

Recorded By: LH

Book- 573 Page- 0409

The undersigned affirms this document contains no personal
Information of any person

CERTIFICATE OF LOCATION LODE MINING CLAIM

Kinross Gold U.S.A., Inc. located the LGD 133
Lode Mining Claim in the following quarter sections(s):



0228184

<u>1/4</u>	<u>Section</u>	<u>Township</u>	<u>Range</u>	<u>Meridian</u>
SE	13	24 NORTH	50 EAST	MDB&M
_____	_____	_____	_____	_____
_____	_____	_____	_____	_____
_____	_____	_____	_____	_____

In Eureka County, Nevada, on the 2 day of September, 2014.

RECORDER'S STAMP

Name and mailing address of locator is: Kinross Gold U.S.A., Inc.
5075 South Syracuse St., 8th Floor
Denver, CO 80237

The Claim is approximately 1500 feet long and 600 feet wide, such that 1490 feet are claimed in an East direction and 10 feet in a West direction from the point of discovery (monument of location), at which the Notice of Location was posted, together with 300 feet on each side of the monument of location and center line of the Claim. The general course of the lode or vein is from the East to the West direction.

The number, location and markings on each corner monument are as follows:

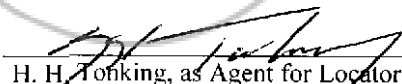
	<u>Location</u>	<u>Markings</u>	<u>Description</u>
No. 1:	Northwest Corner	N.W. Corner LGD 133	2" x 2" x 4' wood post
No. 2:	Northeast Corner	N.E. Corner LGD 133	2" x 2" x 4' wood post
No. 3:	Southeast Corner	S.E. Corner LGD 133	2" x 2" x 4' wood post
No. 4:	Southwest Corner	S.W. Corner LGD 133	2" x 2" x 4' wood post

As erected on the ground, each corner monument is marked as described above by scribed metal tags.

The work of location consisted of making a claim map as provided in NRS 517.040. The tie from the claim block to a fixed point is depicted on the location map included with this filing.

Dated: September 17, 2014

Kinross Gold U.S.A., Inc.

By: 
H. H. Tonking, as Agent for Locator

Recorded at the request of and when recorded return to:
Kinross Gold U.S.A., Inc.
Attention: Land Department
5075 South Syracuse St., 8th Floor
Denver, CO 80237

The undersigned affirms this document contains no personal
Information of any person

DOC # 0228185

11/18/2014 08:02 AM

Official Record

Recording requested By
KINROSS GOLD USA INC

Eureka County - NV

Mike Rebaleati - Recorder

Fee: \$22.50

Page 1 of 1

RPTT:

Recorded By: LH

Book- 573 Page- 0410

CERTIFICATE OF LOCATION LODE MINING CLAIM

Kinross Gold U.S.A., Inc. located the LGD 134
Lode Mining Claim in the following quarter sections(s):



<u>1/4</u>	<u>Section</u>	<u>Township</u>	<u>Range</u>	<u>Meridian</u>
SE	13	24 NORTH	50 EAST	MDB&M

In Eureka County, Nevada, on the 2 day of September, 2014.

RECORDER'S STAMP

Name and mailing address of locator is: Kinross Gold U.S.A., Inc.
5075 South Syracuse St., 8th Floor
Denver, CO 80237

The Claim is approximately 1500 feet long and 600 feet wide, such that 1490 feet are claimed in an East direction and 10 feet in a West direction from the point of discovery (monument of location), at which the Notice of Location was posted, together with 300 feet on each side of the monument of location and center line of the Claim. The general course of the lode or vein is from the East to the West direction.

The number, location and markings on each corner monument are as follows:

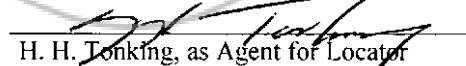
<u>Location</u>	<u>Markings</u>	<u>Description</u>
No. 1: Northwest Corner	N.W. Corner LGD 134	2" x 2" x 4' wood post
No. 2: Northeast Corner	N.E. Corner LGD 134	2" x 2" x 4' wood post
No. 3: Southeast Corner	S.E. Corner LGD 134	2" x 2" x 4' wood post
No. 4: Southwest Corner	S.W. Corner LGD 134	2" x 2" x 4' wood post

As erected on the ground, each corner monument is marked as described above by scribed metal tags.

The work of location consisted of making a claim map as provided in NRS 517.040. The tie from the claim block to a fixed point is depicted on the location map included with this filing.

Dated: September 17, 2014

Kinross Gold U.S.A., Inc.

By: 
H. H. Tonking, as Agent for Locator

Recorded at the request of and when recorded return to:
Kinross Gold U.S.A., Inc.
Attention: Land Department
5075 South Syracuse St., 8th Floor
Denver, CO 80237

DOC # 0228186

11/18/2014 06:02 AM

Official Record

Recording requested By
KINROSS GOLD USA INC

Eureka County - NV

Mike Rebaleati - Recorder

Fee: \$22.50

Page 1 of 1

RPTT:

Recorded By: LH

Book- 573 Page- 0411

The undersigned affirms this document contains no personal information of any person

CERTIFICATE OF LOCATION LODE MINING CLAIM

Kinross Gold U.S.A., Inc. located the LGD 135
Lode Mining Claim in the following quarter sections(s):



0228186

<u>1/4</u>	<u>Section</u>	<u>Township</u>	<u>Range</u>	<u>Meridian</u>
SE	13	24 NORTH	50 EAST	MDB&M

In Eureka County, Nevada, on the 2 day of September, 2014.

RECORDER'S STAMP

Name and mailing address of locator is: Kinross Gold U.S.A., Inc.
5075 South Syracuse St., 8th Floor
Denver, CO 80237

The Claim is approximately 1500 feet long and 600 feet wide, such that 1490 feet are claimed in an East direction and 10 feet in a West direction from the point of discovery (monument of location), at which the Notice of Location was posted, together with 300 feet on each side of the monument of location and center line of the Claim. The general course of the lode or vein is from the East to the West direction.

The number, location and markings on each corner monument are as follows:

<u>No.</u>	<u>Location</u>	<u>Markings</u>	<u>Description</u>
No. 1:	Northwest Corner	N.W. Corner LGD 135	2" x 2" x 4' wood post
No. 2:	Northeast Corner	N.E. Corner LGD 135	2" x 2" x 4' wood post
No. 3:	Southeast Corner	S.E. Corner LGD 135	2" x 2" x 4' wood post
No. 4:	Southwest Corner	S.W. Corner LGD 135	2" x 2" x 4' wood post

As erected on the ground, each corner monument is marked as described above by scribed metal tags.

The work of location consisted of making a claim map as provided in NRS 517.040. The tie from the claim block to a fixed point is depicted on the location map included with this filing.

Dated: September 17, 2014

Kinross Gold U.S.A., Inc.

By: [Signature]
H. H. Tonking, as Agent for Locator

Recorded at the request of and when recorded return to:
Kinross Gold U.S.A., Inc.
Attention: Land Department
5075 South Syracuse St., 8th Floor
Denver, CO 80237

DOC # 0228187

11/18/2014 08:02 AM

Official Record

Recording requested By
KINROSS GOLD USA INC

Eureka County - NV
Mike Rebaleati - Recorder

Fee: \$22.50 Page 1 of 1
RPTT Recorded By: LH
Book- 573 Page- 0412

The undersigned affirms this document contains no personal
Information of any person

CERTIFICATE OF LOCATION LODE MINING CLAIM

Kinross Gold U.S.A., Inc. located the LGD 136
Lode Mining Claim in the following quarter sections(s):



<u>1/4</u>	<u>Section</u>	<u>Township</u>	<u>Range</u>	<u>Meridian</u>
<u>SE</u>	<u>13</u>	<u>24 NORTH</u>	<u>50 EAST</u>	<u>MDB&M</u>
<u>NE</u>	<u>24</u>	<u>24 NORTH</u>	<u>50 EAST</u>	<u>MDB&M</u>

In Eureka County, Nevada, on the 2 day of September, 2014.

RECORDER'S STAMP

Name and mailing address of locator is: Kinross Gold U.S.A., Inc.
5075 South Syracuse St., 8th Floor
Denver, CO 80237

The Claim is approximately 1500 feet long and 600 feet wide, such that 1490 feet are claimed in an East direction and 10 feet in a West direction from the point of discovery (monument of location), at which the Notice of Location was posted, together with 300 feet on each side of the monument of location and center line of the Claim. The general course of the lode or vein is from the East to the West direction.

The number, location and markings on each corner monument are as follows:


	<u>Location</u>	<u>Markings</u>	<u>Description</u>
No. 1:	Northwest Corner	N.W. Corner LGD 136	2" x 2" x 4' wood post
No. 2:	Northeast Corner	N.E. Corner LGD 136	2" x 2" x 4' wood post
No. 3:	Southeast Corner	S.E. Corner LGD 136	2" x 2" x 4' wood post
No. 4:	Southwest Corner	S.W. Corner LGD 136	2" x 2" x 4' wood post

As erected on the ground, each corner monument is marked as described above by scribed metal tags.

The work of location consisted of making a claim map as provided in NRS 517.040. The tie from the claim block to a fixed point is depicted on the location map included with this filing.

Dated: September 17, 2014

Kinross Gold U.S.A., Inc.

By: 
H. H. Tonking, as Agent for Locator

Recorded at the request of and when recorded return to:
Kinross Gold U.S.A., Inc.
Attention: Land Department
5075 South Syracuse St., 8th Floor
Denver, CO 80237

DOC # 0228188

11/18/2014 08:02 AM

Official Record

Recording requested By
KINROSS GOLD USP INC

Eureka County - NV

Mike Rebaleati - Recorder

Fee: \$22.50

Page 1 of 1

RPTT:

Recorded By: LH

Book- 573 Page- 0413

The undersigned affirms this document contains no personal information of any person

CERTIFICATE OF LOCATION LODE MINING CLAIM

Kinross Gold U.S.A., Inc. located the LGD 137
Lode Mining Claim in the following quarter sections(s):



<u>1/4</u>	<u>Section</u>	<u>Township</u>	<u>Range</u>	<u>Meridian</u>
NE	24	24 NORTH	50 EAST	MDB&M
_____	_____	_____	_____	_____
_____	_____	_____	_____	_____
_____	_____	_____	_____	_____

In Eureka County, Nevada, on the 2 day of September, 2014.

RECORDER'S STAMP

Name and mailing address of locator is: Kinross Gold U.S.A., Inc.
5075 South Syracuse St., 8th Floor
Denver, CO 80237

The Claim is approximately 1500 feet long and 600 feet wide, such that 1490 feet are claimed in an East direction and 10 feet in a West direction from the point of discovery (monument of location), at which the Notice of Location was posted, together with 300 feet on each side of the monument of location and center line of the Claim. The general course of the lode or vein is from the East to the West direction.

The number, location and markings on each corner monument are as follows:


<u>Location</u>	<u>Markings</u>	<u>Description</u>
No. 1: Northwest Corner	N.W. Corner LGD 137	2" x 2" x 4' wood post
No. 2: Northeast Corner	N.E. Corner LGD 137	2" x 2" x 4' wood post
No. 3: Southeast Corner	S.E. Corner LGD 137	2" x 2" x 4' wood post
No. 4: Southwest Corner	S.W. Corner LGD 137	2" x 2" x 4' wood post

As erected on the ground, each corner monument is marked as described above by scribed metal tags.

The work of location consisted of making a claim map as provided in NRS 517.040. The tie from the claim block to a fixed point is depicted on the location map included with this filing.

Dated: September 17, 2014

Kinross Gold U.S.A., Inc.

By: 
H. H. Tonking, as Agent for Locator

DOC # 0228189

11/18/2014 08:02 AM

Recorded at the request of and when recorded return to:
Kinross Gold U.S.A., Inc.
Attention: Land Department
5075 South Syracuse St., 8th Floor
Denver, CO 80237

Official Record
Recording requested By
KINROSS GOLD USA INC

Eureka County - NV
Mike Rebaleati - Recorder

Fee: \$22.50 Page 1 of 1
RPTT: Recorded By: LH
Book- 573 Page- 0414

The undersigned affirms this document contains no personal
Information of any person

CERTIFICATE OF LOCATION LODE MINING CLAIM



Kinross Gold U.S.A., Inc. located the LGD 138
Lode Mining Claim in the following quarter sections(s):

<u>1/4</u>	<u>Section</u>	<u>Township</u>	<u>Range</u>	<u>Meridian</u>
NE	24	24 NORTH	50 EAST	MDB&M
_____	_____	_____	_____	_____
_____	_____	_____	_____	_____
_____	_____	_____	_____	_____

In Eureka County, Nevada, on the 2 day of September, 2014.

RECORDER'S STAMP

Name and mailing address of locator is: Kinross Gold U.S.A., Inc.
5075 South Syracuse St., 8th Floor
Denver, CO 80237

The Claim is approximately 1500 feet long and 600 feet wide, such that 1490 feet are claimed in an East direction and 10 feet in a West direction from the point of discovery (monument of location), at which the Notice of Location was posted, together with 300 feet on each side of the monument of location and center line of the Claim. The general course of the lode or vein is from the East to the West direction.

The number, location and markings on each corner monument are as follows:

<u>No.</u>	<u>Location</u>	<u>Markings</u>	<u>Description</u>
No. 1:	Northwest Corner	N.W. Corner LGD 138	2" x 2" x 4' wood post
No. 2:	Northeast Corner	N.E. Corner LGD 138	2" x 2" x 4' wood post
No. 3:	Southeast Corner	S.E. Corner LGD 138	2" x 2" x 4' wood post
No. 4:	Southwest Corner	S.W. Corner LGD 138	2" x 2" x 4' wood post

As erected on the ground, each corner monument is marked as described above by scribed metal tags.

The work of location consisted of making a claim map as provided in NRS 517.040. The tie from the claim block to a fixed point is depicted on the location map included with this filing.

Dated: September 17, 2014

Kinross Gold U.S.A., Inc.

By: H. H. Tonking
H. H. Tonking, as Agent for Locator

Recorded at the request of and when recorded return to:
Kinross Gold U.S.A., Inc.
Attention: Land Department
5075 South Syracuse St., 8th Floor
Denver, CO 80237

DOC # 0228190

11/18/2014

08:02 AM

Official Record

Recording requested By
KINROSS GOLD USA INC

Eureka County - NV

Mike Rebaleati - Recorder

Fee: \$22.50

Page 1 of 1

RPTT:

Recorded By: LH

Book- 573 Page- 0415

The undersigned affirms this document contains no personal
Information of any person

CERTIFICATE OF LOCATION LODE MINING CLAIM

Kinross Gold U.S.A., Inc. located the LGD 139
Lode Mining Claim in the following quarter sections(s):



<u>1/4</u>	<u>Section</u>	<u>Township</u>	<u>Range</u>	<u>Meridian</u>
NE	24	24 NORTH	50 EAST	MDB&M
_____	_____	_____	_____	_____
_____	_____	_____	_____	_____
_____	_____	_____	_____	_____

In Eureka County, Nevada, on the 2 day of September, 2014.

RECORDER'S STAMP

Name and mailing address of locator is: Kinross Gold U.S.A., Inc.
5075 South Syracuse St., 8th Floor
Denver, CO 80237

The Claim is approximately 1500 feet long and 600 feet wide, such that 1490 feet are claimed in an East direction and 10 feet in a West direction from the point of discovery (monument of location), at which the Notice of Location was posted, together with 300 feet on each side of the monument of location and center line of the Claim. The general course of the lode or vein is from the East to the West direction.

The number, location and markings on each corner monument are as follows:


<u>Location</u>	<u>Markings</u>	<u>Description</u>
No. 1: Northwest Corner	N.W. Corner LGD 139	2" x 2" x 4' wood post
No. 2: Northeast Corner	N.E. Corner LGD 139	2" x 2" x 4' wood post
No. 3: Southeast Corner	S.E. Corner LGD 139	2" x 2" x 4' wood post
No. 4: Southwest Corner	S.W. Corner LGD 139	2" x 2" x 4' wood post

As erected on the ground, each corner monument is marked as described above by scribed metal tags.

The work of location consisted of making a claim map as provided in NRS 517.040. The tie from the claim block to a fixed point is depicted on the location map included with this filing:

Dated: September 17, 2014

Kinross Gold U.S.A., Inc.

By: 
H. H. Tonking, as Agent for Locator

Recorded at the request of and when recorded return to:
Kinross Gold U.S.A., Inc.
Attention: Land Department
5075 South Syracuse St., 8th Floor
Denver, CO 80237

DOC # 0228191

11/18/2014 08:02 AM
Official Record
Recording requested By
KINROSS GOLD USA INC

Eureka County - NV
Mike Rebaleati - Recorder

Fee: \$22.50 Page 1 of 1
RPTT: Recorded By: LH
Book- 573 Page- 0416

The undersigned affirms this document contains no personal information of any person

CERTIFICATE OF LOCATION LODE MINING CLAIM

Kinross Gold U.S.A., Inc. located the LGD 140 Lode Mining Claim in the following quarter sections(s):



<u>1/4</u>	<u>Section</u>	<u>Township</u>	<u>Range</u>	<u>Meridian</u>
NE	24	24 NORTH	50 EAST	MDB&M
SE	24	24 NORTH	50 EAST	MDB&M

In Eureka County, Nevada, on the 2 day of September, 2014.

RECORDER'S STAMP

Name and mailing address of locator is: Kinross Gold U.S.A., Inc.
5075 South Syracuse St., 8th Floor
Denver, CO 80237

The Claim is approximately 1500 feet long and 600 feet wide, such that 1490 feet are claimed in an East direction and 10 feet in a West direction from the point of discovery (monument of location), at which the Notice of Location was posted, together with 300 feet on each side of the monument of location and center line of the Claim. The general course of the lode or vein is from the East to the West direction.

The number, location and markings on each corner monument are as follows:

<u>No.</u>	<u>Location</u>	<u>Markings</u>	<u>Description</u>
No. 1:	Northwest Corner	N.W. Corner LGD 140	2" x 2" x 4' wood post
No. 2:	Northeast Corner	N.E. Corner LGD 140	2" x 2" x 4' wood post
No. 3:	Southeast Corner	S.E. Corner LGD 140	2" x 2" x 4' wood post
No. 4:	Southwest Corner	S.W. Corner LGD 140	2" x 2" x 4' wood post

As erected on the ground, each corner monument is marked as described above by scribed metal tags.

The work of location consisted of making a claim map as provided in NRS 517.040. The tie from the claim block to a fixed point is depicted on the location map included with this filing.

Dated: September 17, 2014

Kinross Gold U.S.A., Inc.

By: [Signature]
H. H. Tonking, as Agent for Locator

Recorded at the request of and when recorded return to:
Kinross Gold U.S.A., Inc.
Attention: Land Department
5075 South Syracuse St., 8th Floor
Denver, CO 80237

DOC # 0228192

11/18/2014 08:02 AM

Official Record

Recording requested By
KINROSS GOLD USA INC

Eureka County - NV

Mike Rebaleati - Recorder

Fee: \$22.50

Page 1 of 1

RPTT:

Recorded By: LH

Book- 573 Page- 0417

The undersigned affirms this document contains no personal
Information of any person

CERTIFICATE OF LOCATION LODE MINING CLAIM

Kinross Gold U.S.A., Inc. located the LGD 141
Lode Mining Claim in the following quarter sections(s):



<u>1/4</u>	<u>Section</u>	<u>Township</u>	<u>Range</u>	<u>Meridian</u>
SE	24	24 NORTH	50 EAST	MDB&M
_____	_____	_____	_____	_____
_____	_____	_____	_____	_____
_____	_____	_____	_____	_____

In Eureka County, Nevada, on the 2 day of September, 2014.

RECORDER'S STAMP

Name and mailing address of locator is: Kinross Gold U.S.A., Inc.
5075 South Syracuse St., 8th Floor
Denver, CO 80237

The Claim is approximately 1500 feet long and 600 feet wide, such that 1490 feet are claimed in an East direction and 10 feet in a West direction from the point of discovery (monument of location), at which the Notice of Location was posted, together with 300 feet on each side of the monument of location and center line of the Claim. The general course of the lode or vein is from the East to the West direction.

The number, location and markings on each corner monument are as follows:

<u>No.</u>	<u>Location</u>	<u>Markings</u>	<u>Description</u>
No. 1:	Northwest Corner	N.W. Corner LGD 141	2" x 2" x 4' wood post
No. 2:	Northeast Corner	N.E. Corner LGD 141	2" x 2" x 4' wood post
No. 3:	Southeast Corner	S.E. Corner LGD 141	2" x 2" x 4' wood post
No. 4:	Southwest Corner	S.W. Corner LGD 141	2" x 2" x 4' wood post

As erected on the ground, each corner monument is marked as described above by scribed metal tags.

The work of location consisted of making a claim map as provided in NRS 517.040. The tie from the claim block to a fixed point is depicted on the location map included with this filing.

Dated: September 17, 2014

Kinross Gold U.S.A., Inc.

By: H. H. Tonking
H. H. Tonking, as Agent for Locator

Recorded at the request of and when recorded return to:
Kinross Gold U.S.A., Inc.
Attention: Land Department
5075 South Syracuse St., 8th Floor
Denver, CO 80237

DOC # 0228193

11/18/2014 08:02 AM

Official Record

Recording requested By
KINROSS GOLD USA INC

Eureka County - NV
Mike Rebaleati - Recorder

Fee: \$22.50 Page 1 of 1
RPIT: Recorded By: LH
Book- 573 Page- 0418

The undersigned affirms this document contains no personal
Information of any person

CERTIFICATE OF LOCATION LODE MINING CLAIM

Kinross Gold U.S.A., Inc. located the LGD 142
Lode Mining Claim in the following quarter sections(s):



0228193

<u>1/4</u>	<u>Section</u>	<u>Township</u>	<u>Range</u>	<u>Meridian</u>
SE	24	24 NORTH	50 EAST	MDB&M

In Eureka County, Nevada, on the 2 day of September, 2014.

RECORDER'S STAMP

Name and mailing address of locator is: Kinross Gold U.S.A., Inc.
5075 South Syracuse St., 8th Floor
Denver, CO 80237

The Claim is approximately 1500 feet long and 600 feet wide, such that 1490 feet are claimed in an East direction and 10 feet in a West direction from the point of discovery (monument of location), at which the Notice of Location was posted, together with 300 feet on each side of the monument of location and center line of the Claim. The general course of the lode or vein is from the East to the West direction.

The number, location and markings on each corner monument are as follows:


<u>Location</u>	<u>Markings</u>	<u>Description</u>
No. 1: Northwest Corner	N.W. Corner LGD 142	2" x 2" x 4' wood post
No. 2: Northeast Corner	N.E. Corner LGD 142	2" x 2" x 4' wood post
No. 3: Southeast Corner	S.E. Corner LGD 142	2" x 2" x 4' wood post
No. 4: Southwest Corner	S.W. Corner LGD 142	2" x 2" x 4' wood post

As erected on the ground, each corner monument is marked as described above by scribed metal tags.

The work of location consisted of making a claim map as provided in NRS 517.040. The tie from the claim block to a fixed point is depicted on the location map included with this filing.

Dated: September 17, 2014

Kinross Gold U.S.A., Inc.

By: 
H. H. Tonking, as Agent for Locator

Recorded at the request of and when recorded return to:
Kinross Gold U.S.A., Inc.
Attention: Land Department
5075 South Syracuse St., 8th Floor
Denver, CO 80237

DOC # 0228194

11/18/2014 08:02 AM

Official Record

Recording requested By
KINROSS GOLD USA INC

Eureka County - NV

Mike Rebaleati - Recorder

Fee: \$22.50

Page 1 of 1

RPTT:

Recorded By: LH

Book- 573 Page- 0419

The undersigned affirms this document contains no personal
Information of any person

CERTIFICATE OF LOCATION LODE MINING CLAIM

Kinross Gold U.S.A., Inc. located the LGD 143
Lode Mining Claim in the following quarter sections(s):



0228194

<u>1/4</u>	<u>Section</u>	<u>Township</u>	<u>Range</u>	<u>Meridian</u>
SE	24	24 NORTH	50 EAST	MDB&M

In Eureka County, Nevada, on the 2 day of September, 2014.

RECORDER'S STAMP

Name and mailing address of locator is: Kinross Gold U.S.A., Inc.
5075 South Syracuse St., 8th Floor
Denver, CO 80237

The Claim is approximately 1500 feet long and 600 feet wide, such that 10 feet are claimed in an East direction and 1490 feet in a West direction from the point of discovery (monument of location), at which the Notice of Location was posted, together with 300 feet on each side of the monument of location and center line of the Claim. The general course of the lode or vein is from the East to the West direction.

The number, location and markings on each corner monument are as follows:

<u>No.</u>	<u>Location</u>	<u>Markings</u>	<u>Description</u>
No. 1:	Northwest Corner	N.W. Corner LGD 143	2" x 2" x 4' wood post
No. 2:	Northeast Corner	N.E. Corner LGD 143	2" x 2" x 4' wood post
No. 3:	Southeast Corner	S.E. Corner LGD 143	2" x 2" x 4' wood post
No. 4:	Southwest Corner	S.W. Corner LGD 143	2" x 2" x 4' wood post

As erected on the ground, each corner monument is marked as described above by scribed metal tags.

The work of location consisted of making a claim map as provided in NRS 517.040. The tie from the claim block to a fixed point is depicted on the location map included with this filing.

Dated: September 17, 2014

Kinross Gold U.S.A., Inc.

By: H. H. Tonking
H. H. Tonking, as Agent for Locator

Recorded at the request of and when recorded return to:
Kinross Gold U.S.A., Inc.
Attention: Land Department
5075 South Syracuse St., 8th Floor
Denver, CO 80237

DOC # 0228195

11/18/2014 08:02 AM

Official Record

Recording requested By
KINROSS GOLD USA INC

Eureka County - NV

Mike Rebaleati - Recorder

Fee: \$22.50

Page 1 of 1

RPTT:

Recorded By: LH

Book- 573 Page- 0420

The undersigned affirms this document contains no personal
Information of any person

CERTIFICATE OF LOCATION LODE MINING CLAIM

Kinross Gold U.S.A., Inc. located the LGD 144
Lode Mining Claim in the following quarter sections(s):



<u>1/4</u>	<u>Section</u>	<u>Township</u>	<u>Range</u>	<u>Meridian</u>
SE	24	24 NORTH	50 EAST	MDB&M
SW	19	24 NORTH	51 EAST	MDB&M

In Eureka County, Nevada, on the 2 day of September, 2014.

RECORDER'S STAMP

Name and mailing address of locator is: Kinross Gold U.S.A., Inc.
5075 South Syracuse St., 8th Floor
Denver, CO 80237

The Claim is approximately 1500 feet long and 600 feet wide, such that 1490 feet are claimed in an East direction and 10 feet in a West direction from the point of discovery (monument of location), at which the Notice of Location was posted, together with 300 feet on each side of the monument of location and center line of the Claim. The general course of the lode or vein is from the East to the West direction.

The number, location and markings on each corner monument are as follows:

<u>Location</u>	<u>Markings</u>	<u>Description</u>
No. 1: Northwest Corner	N.W. Corner LGD 144	2" x 2" x 4' wood post
No. 2: Northeast Corner	N.E. Corner LGD 144	2" x 2" x 4' wood post
No. 3: Southeast Corner	S.E. Corner LGD 144	2" x 2" x 4' wood post
No. 4: Southwest Corner	S.W. Corner LGD 144	2" x 2" x 4' wood post

As erected on the ground, each corner monument is marked as described above by scribed metal tags.

The work of location consisted of making a claim map as provided in NRS 517.040. The tie from the claim block to a fixed point is depicted on the location map included with this filing.

Dated: September 17, 2014

Kinross Gold U.S.A., Inc.

By: [Signature]
H. H. Tonking, as Agent for Locator

Recorded at the request of and when recorded return to:
Kinross Gold U.S.A., Inc.
Attention: Land Department
5075 South Syracuse St., 8th Floor
Denver, CO 80237

DOC # 0228196

11/18/2014 08:02 AM

Official Record

Recording requested By
KINROSS GOLD USA INC

Eureka County - NV

Mike Rebaleati - Recorder

Fee: \$22.50

Page 1 of 1

RPTT:

Recorded By: LH

Book- 573 Page- 0421

The undersigned affirms this document contains no personal information of any person

CERTIFICATE OF LOCATION LODE MINING CLAIM

Kinross Gold U.S.A., Inc. located the LGD 145
Lode Mining Claim in the following quarter sections(s):



<u>1/4</u>	<u>Section</u>	<u>Township</u>	<u>Range</u>	<u>Meridian</u>
SE	24	24 NORTH	50 EAST	MDB&M

In Eureka County, Nevada, on the 2 day of September, 2014.

RECORDER'S STAMP

Name and mailing address of locator is: Kinross Gold U.S.A., Inc.
5075 South Syracuse St., 8th Floor
Denver, CO 80237

The Claim is approximately 1500 feet long and 600 feet wide, such that 10 feet are claimed in an East direction and 1490 feet in a West direction from the point of discovery (monument of location), at which the Notice of Location was posted, together with 300 feet on each side of the monument of location and center line of the Claim. The general course of the lode or vein is from the East to the West direction.

The number, location and markings on each corner monument are as follows:

<u>No.</u>	<u>Location</u>	<u>Markings</u>	<u>Description</u>
No. 1:	Northwest Corner	N.W. Corner LGD 145	2" x 2" x 4' wood post
No. 2:	Northeast Corner	N.E. Corner LGD 145	2" x 2" x 4' wood post
No. 3:	Southeast Corner	S.E. Corner LGD 145	2" x 2" x 4' wood post
No. 4:	Southwest Corner	S.W. Corner LGD 145	2" x 2" x 4' wood post

As erected on the ground, each corner monument is marked as described above by scribed metal tags.

The work of location consisted of making a claim map as provided in NRS 517.040. The tie from the claim block to a fixed point is depicted on the location map included with this filing.

Dated: September 17, 2014

Kinross Gold U.S.A., Inc.

By: [Signature]
H. H. Tonking, as Agent for Locator

Recorded at the request of and when recorded return to:
Kinross Gold U.S.A., Inc.
Attention: Land Department
5075 South Syracuse St., 8th Floor
Denver, CO 80237

DOC # 0228197

11/18/2014 08:02 AM

Official Record

Recording requested By
KINROSS GOLD USA INC

Eureka County - NV

Mike Rebaleati - Recorder

Fee: \$22.50

Page 1 of 1

RPTT:

Recorded By: LH

Book- 573 Page- 0422

The undersigned affirms this document contains no personal
Information of any person

CERTIFICATE OF LOCATION LODE MINING CLAIM

Kinross Gold U.S.A., Inc. located the LGD 146
Lode Mining Claim in the following quarter sections(s):



0228197

<u>1/4</u>	<u>Section</u>	<u>Township</u>	<u>Range</u>	<u>Meridian</u>
SE	24	24 NORTH	50 EAST	MDB&M
SW	19	24 NORTH	51 EAST	MDB&M

In Eureka County, Nevada, on the 2 day of September, 2014.

RECORDER'S STAMP

Name and mailing address of locator is: Kinross Gold U.S.A., Inc.
5075 South Syracuse St., 8th Floor
Denver, CO 80237

The Claim is approximately 1500 feet long and 600 feet wide, such that 1490 feet are claimed in an East direction and 10 feet in a West direction from the point of discovery (monument of location), at which the Notice of Location was posted, together with 300 feet on each side of the monument of location and center line of the Claim. The general course of the lode or vein is from the East to the West direction.

The number, location and markings on each corner monument are as follows:

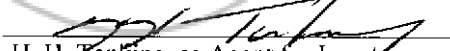
<u>No.</u>	<u>Location</u>	<u>Markings</u>	<u>Description</u>
No. 1:	Northwest Corner	N.W. Corner LGD 146	2" x 2" x 4' wood post
No. 2:	Northeast Corner	N.E. Corner LGD 146	2" x 2" x 4' wood post
No. 3:	Southeast Corner	S.E. Corner LGD 146	2" x 2" x 4' wood post
No. 4:	Southwest Corner	S.W. Corner LGD 146	2" x 2" x 4' wood post

As erected on the ground, each corner monument is marked as described above by scribed metal tags.

The work of location consisted of making a claim map as provided in NRS 517.040. The tie from the claim block to a fixed point is depicted on the location map included with this filing.

Dated: September 17, 2014

Kinross Gold U.S.A., Inc.

By: 
H. H. Tonking, as Agent for Locator

Recorded at the request of and when recorded return to:
Kinross Gold U.S.A., Inc.
Attention: Land Department
5075 South Syracuse St., 8th Floor
Denver, CO 80237

DOC # 0228198

11/18/2014 08:02 AM

Official Record

Recording requested By
KINROSS GOLD USA INC

Eureka County - NV
Mike Rebaleati - Recorder

Fee: \$22.50

Page 1 of 1

RPTT:

Recorded By: LH

Book- 573 Page- 0423

The undersigned affirms this document contains no personal information of any person

CERTIFICATE OF LOCATION LODE MINING CLAIM

Kinross Gold U.S.A., Inc. located the LGD 147
Lode Mining Claim in the following quarter sections(s):



0228198

<u>1/4</u>	<u>Section</u>	<u>Township</u>	<u>Range</u>	<u>Meridian</u>
SE	24	24 NORTH	50 EAST	MDB&M
NE	25	24 NORTH	50 EAST	MDB&M

In Eureka County, Nevada, on the 2 day of September, 2014.

RECORDER'S STAMP

Name and mailing address of locator is: Kinross Gold U.S.A., Inc.
5075 South Syracuse St., 8th Floor
Denver, CO 80237

The Claim is approximately 1500 feet long and 600 feet wide, such that 10 feet are claimed in an East direction and 1490 feet in a West direction from the point of discovery (monument of location), at which the Notice of Location was posted, together with 300 feet on each side of the monument of location and center line of the Claim. The general course of the lode or vein is from the East to the West direction.

The number, location and markings on each corner monument are as follows:


<u>No.</u>	<u>Location</u>	<u>Markings</u>	<u>Description</u>
No. 1:	Northwest Corner	N.W. Corner LGD 147	2" x 2" x 4' wood post
No. 2:	Northeast Corner	N.E. Corner LGD 147	2" x 2" x 4' wood post
No. 3:	Southeast Corner	S.E. Corner LGD 147	2" x 2" x 4' wood post
No. 4:	Southwest Corner	S.W. Corner LGD 147	2" x 2" x 4' wood post

As erected on the ground, each corner monument is marked as described above by scribed metal tags.

The work of location consisted of making a claim map as provided in NRS 517.040. The tie from the claim block to a fixed point is depicted on the location map included with this filing.

Dated: September 17, 2014

Kinross Gold U.S.A., Inc.

By: 
H. H. Tonking, as Agent for Locator

Recorded at the request of and when recorded return to:
Kinross Gold U.S.A., Inc.
Attention: Land Department
5075 South Syracuse St., 8th Floor
Denver, CO 80237

DOC # 0228199

11/18/2014

08:02 AM

Official Record

Recording requested By
KINROSS GOLD USA INC

Eureka County - NV

Mike Rebaleati - Recorder

Fee: \$22.50

Page 1 of 1

RPTT:

Recorded By: LH

Book- 573 Page- 0424

The undersigned affirms this document contains no personal information of any person

CERTIFICATE OF LOCATION LODE MINING CLAIM

Kinross Gold U.S.A., Inc. located the LGD 148 Lode Mining Claim in the following quarter sections(s):



0228199

<u>1/4</u>	<u>Section</u>	<u>Township</u>	<u>Range</u>	<u>Meridian</u>
SE	24	24 NORTH	50 EAST	MDB&M
NE	25	24 NORTH	50 EAST	MDB&M
SW	19	24 NORTH	51 EAST	MDB&M
NW	30	24 NORTH	51 EAST	MDB&M

In Eureka County, Nevada, on the 2 day of September, 2014.

RECORDER'S STAMP

Name and mailing address of locator is: Kinross Gold U.S.A., Inc.
5075 South Syracuse St., 8th Floor
Denver, CO 80237

The Claim is approximately 1500 feet long and 600 feet wide, such that 1490 feet are claimed in an East direction and 10 feet in a West direction from the point of discovery (monument of location), at which the Notice of Location was posted, together with 300 feet on each side of the monument of location and center line of the Claim. The general course of the lode or vein is from the East to the West direction.

The number, location and markings on each corner monument are as follows:

<u>No.</u>	<u>Location</u>	<u>Markings</u>	<u>Description</u>
No. 1:	Northwest Corner	N.W. Corner LGD 148	2" x 2" x 4' wood post
No. 2:	Northeast Corner	N.E. Corner LGD 148	2" x 2" x 4' wood post
No. 3:	Southeast Corner	S.E. Corner LGD 148	2" x 2" x 4' wood post
No. 4:	Southwest Corner	S.W. Corner LGD 148	2" x 2" x 4' wood post

As erected on the ground, each corner monument is marked as described above by scribed metal tags.

The work of location consisted of making a claim map as provided in NRS 517.040. The tie from the claim block to a fixed point is depicted on the location map included with this filing.

Dated: September 17, 2014

Kinross Gold U.S.A., Inc.

By: 
H. H. Tonking, as Agent for Locator

Recorded at the request of and when recorded return to:
Kinross Gold U.S.A., Inc.
Attention: Land Department
5075 South Syracuse St., 8th Floor
Denver, CO 80237

DOC # 0228200

11/18/2014 08:02 AM

Official Record

Recording requested By
KINROSS GOLD USA INC

Eureka County - NV

Mike Rebaleati - Recorder

Fee: \$22.50

Page 1 of 1

RPTT:

Recorded By: LH

Book- 573 Page- 0425

The undersigned affirms this document contains no personal information of any person

CERTIFICATE OF LOCATION LODE MINING CLAIM

Kinross Gold U.S.A., Inc. located the LGD 149
Lode Mining Claim in the following quarter sections(s):



<u>1/4</u>	<u>Section</u>	<u>Township</u>	<u>Range</u>	<u>Meridian</u>
NE	25	24 NORTH	50 EAST	MDB&M
_____	_____	_____	_____	_____
_____	_____	_____	_____	_____
_____	_____	_____	_____	_____

In Eureka County, Nevada, on the 2 day of September, 2014.

RECORDER'S STAMP

Name and mailing address of locator is: Kinross Gold U.S.A., Inc.
5075 South Syracuse St., 8th Floor
Denver, CO 80237

The Claim is approximately 1500 feet long and 600 feet wide, such that 10 feet are claimed in an East direction and 1490 feet in a West direction from the point of discovery (monument of location), at which the Notice of Location was posted, together with 300 feet on each side of the monument of location and center line of the Claim. The general course of the lode or vein is from the East to the West direction.

The number, location and markings on each corner monument are as follows:

<u>No.</u>	<u>Location</u>	<u>Markings</u>	<u>Description</u>
No. 1:	Northwest Corner	N.W. Corner LGD 149	2" x 2" x 4' wood post
No. 2:	Northeast Corner	N.E. Corner LGD 149	2" x 2" x 4' wood post
No. 3:	Southeast Corner	S.E. Corner LGD 149	2" x 2" x 4' wood post
No. 4:	Southwest Corner	S.W. Corner LGD 149	2" x 2" x 4' wood post

As erected on the ground, each corner monument is marked as described above by scribed metal tags.

The work of location consisted of making a claim map as provided in NRS 517.040. The tie from the claim block to a fixed point is depicted on the location map included with this filing.

Dated: September 17, 2014

Kinross Gold U.S.A., Inc.

By: [Signature]
H. H. Tonking, as Agent for Locator

Recorded at the request of and when recorded return to:
Kinross Gold U.S.A., Inc.
Attention: Land Department
5075 South Syracuse St., 8th Floor
Denver, CO 80237

DOC # 0228201

11/18/2014 08:02 AM

Official Record

Recording requested By
KINROSS GOLD USA INC

Eureka County - NV

Mike Rebaleati - Recorder

Fee: \$22.50 Page 1 of 1
RPTT: Recorded By: LH
Book- 573 Page- 0426

The undersigned affirms this document contains no personal
Information of any person

CERTIFICATE OF LOCATION LODE MINING CLAIM

Kinross Gold U.S.A., Inc. located the LGD 150
Lode Mining Claim in the following quarter sections(s):



<u>1/4</u>	<u>Section</u>	<u>Township</u>	<u>Range</u>	<u>Meridian</u>
NE	25	24 NORTH	50 EAST	MDB&M
NW	30	24 NORTH	51 EAST	MDB&M

In Eureka County, Nevada, on the 2 day of September, 2014.

RECORDER'S STAMP

Name and mailing address of locator is: Kinross Gold U.S.A., Inc.
5075 South Syracuse St., 8th Floor
Denver, CO 80237

The Claim is approximately 1500 feet long and 600 feet wide, such that 1490 feet are claimed in an East direction and 10 feet in a West direction from the point of discovery (monument of location), at which the Notice of Location was posted, together with 300 feet on each side of the monument of location and center line of the Claim. The general course of the lode or vein is from the East to the West direction.

The number, location and markings on each corner monument are as follows:


<u>Location</u>	<u>Markings</u>	<u>Description</u>
No. 1: Northwest Corner	N.W. Corner LGD 150	2" x 2" x 4' wood post
No. 2: Northeast Corner	N.E. Corner LGD 150	2" x 2" x 4' wood post
No. 3: Southeast Corner	S.E. Corner LGD 150	2" x 2" x 4' wood post
No. 4: Southwest Corner	S.W. Corner LGD 150	2" x 2" x 4' wood post

As erected on the ground, each corner monument is marked as described above by scribed metal tags.

The work of location consisted of making a claim map as provided in NRS 517.040. The tie from the claim block to a fixed point is depicted on the location map included with this filing.

Dated: September 17, 2014

Kinross Gold U.S.A., Inc.

By: 
H. H. Tonking, as Agent for Locator

Recorded at the request of and when recorded return to:
 Kinross Gold U.S.A., Inc.
 Attention: Land Department
 5075 South Syracuse St., 8th Floor
 Denver, CO 80237

DOC # 0228202

11/18/2014 08:02 AM

Official Record

Recording requested By
 KINROSS GOLD USA INC

Eureka County - NV

Mike Rebaleati - Recorder

Fee: \$22.50 Page 1 of 1
 RPT: Recorded By: LH
 Book- 573 Page- 0427

The undersigned affirms this document contains no personal
 Information of any person

CERTIFICATE OF LOCATION LODE MINING CLAIM

Kinross Gold U.S.A., Inc. located the LGD 151
 Lode Mining Claim in the following quarter sections(s):



<u>1/4</u>	<u>Section</u>	<u>Township</u>	<u>Range</u>	<u>Meridian</u>
NE	25	24 NORTH	50 EAST	MDB&M

In Eureka County, Nevada, on the 2 day of September, 2014.

RECORDER'S STAMP

Name and mailing address of locator is: Kinross Gold U.S.A., Inc.
 5075 South Syracuse St., 8th Floor
 Denver, CO 80237

The Claim is approximately 1500 feet long and 600 feet wide, such that 10 feet are claimed in an East direction and 1490 feet in a West direction from the point of discovery (monument of location), at which the Notice of Location was posted, together with 300 feet on each side of the monument of location and center line of the Claim. The general course of the lode or vein is from the East to the West direction.

The number, location and markings on each corner monument are as follows:

	<u>Location</u>	<u>Markings</u>	<u>Description</u>
No. 1:	Northwest Corner	N.W. Corner LGD 151	2" x 2" x 4' wood post
No. 2:	Northeast Corner	N.E. Corner LGD 151	2" x 2" x 4' wood post
No. 3:	Southeast Corner	S.E. Corner LGD 151	2" x 2" x 4' wood post
No. 4:	Southwest Corner	S.W. Corner LGD 151	2" x 2" x 4' wood post

As erected on the ground, each corner monument is marked as described above by scribed metal tags.

The work of location consisted of making a claim map as provided in NRS 517.040. The tie from the claim block to a fixed point is depicted on the location map included with this filing.

Dated: September 17, 2014

Kinross Gold U.S.A., Inc.

By: [Signature]
 H. H. Tonking, as Agent for Locator

Recorded at the request of and when recorded return to:
Kinross Gold U.S.A., Inc.
Attention: Land Department
5075 South Syracuse St., 8th Floor
Denver, CO 80237

DOC # 0228203

11/18/2014 08:02 AM

Official Record

Recording requested By
KINROSS GOLD USA INC

Eureka County - NV

Mike Rebaleati - Recorder

Fee: \$22.50

Page 1 of 1

RPTT:

Recorded By: LH

Book- 573 Page- 0428

The undersigned affirms this document contains no personal
Information of any person

CERTIFICATE OF LOCATION LODE MINING CLAIM

Kinross Gold U.S.A., Inc. located the LGD 152
Lode Mining Claim in the following quarter sections(s):



<u>1/4</u>	<u>Section</u>	<u>Township</u>	<u>Range</u>	<u>Meridian</u>
NE	25	24 NORTH	50 EAST	MDB&M
NW	30	24 NORTH	51 EAST	MDB&M

In Eureka County, Nevada, on the 2 day of September, 2014.

RECORDER'S STAMP

Name and mailing address of locator is: Kinross Gold U.S.A., Inc.
5075 South Syracuse St., 8th Floor
Denver, CO 80237

The Claim is approximately 1500 feet long and 600 feet wide, such that 1490 feet are claimed in an East direction and 10 feet in a West direction from the point of discovery (monument of location), at which the Notice of Location was posted, together with 300 feet on each side of the monument of location and center line of the Claim. The general course of the lode or vein is from the East to the West direction.

The number, location and markings on each corner monument are as follows:

<u>Location</u>	<u>Markings</u>	<u>Description</u>
No. 1: Northwest Corner	N.W. Corner LGD 152	2" x 2" x 4' wood post
No. 2: Northeast Corner	N.E. Corner LGD 152	2" x 2" x 4' wood post
No. 3: Southeast Corner	S.E. Corner LGD 152	2" x 2" x 4' wood post
No. 4: Southwest Corner	S.W. Corner LGD 152	2" x 2" x 4' wood post

As erected on the ground, each corner monument is marked as described above by scribed metal tags.

The work of location consisted of making a claim map as provided in NRS 517.040. The tie from the claim block to a fixed point is depicted on the location map included with this filing.

Dated: September 17, 2014

Kinross Gold U.S.A., Inc.

By: H. H. Tonking
H. H. Tonking, as Agent for Locator

Recorded at the request of and when recorded return to:
Kinross Gold U.S.A., Inc.
Attention: Land Department
5075 South Syracuse St., 8th Floor
Denver, CO 80237

The undersigned affirms this document contains no personal
information of any person

DOC # 0228204

11/18/2014 08:02 AM
Official Record

Recording requested By
KINROSS GOLD USA INC

Eureka County - NV
Mike Rebaleati - Recorder

Fee: \$22.50 Page 1 of 1
RPTT: Recorded By: LH
Book- 573 Page- 0429

CERTIFICATE OF LOCATION LODE MINING CLAIM

Kinross Gold U.S.A., Inc. located the LGD 153
Lode Mining Claim in the following quarter sections(s):



<u>1/4</u>	<u>Section</u>	<u>Township</u>	<u>Range</u>	<u>Meridian</u>
NE	25	24 NORTH	50 EAST	MDB&M
_____	_____	_____	_____	_____
_____	_____	_____	_____	_____
_____	_____	_____	_____	_____

In Eureka County, Nevada, on the 2 day of September, 2014.

RECORDER'S STAMP

Name and mailing address of locator is: Kinross Gold U.S.A., Inc.
5075 South Syracuse St., 8th Floor
Denver, CO 80237

The Claim is approximately 1500 feet long and 600 feet wide, such that 10 feet are claimed in an East direction and 1490 feet in a West direction from the point of discovery (monument of location), at which the Notice of Location was posted, together with 300 feet on each side of the monument of location and center line of the Claim. The general course of the lode or vein is from the East to the West direction.

The number, location and markings on each corner monument are as follows:


<u>No.</u>	<u>Location</u>	<u>Markings</u>	<u>Description</u>
No. 1:	Northwest Corner	N.W. Corner LGD 153	2" x 2" x 4' wood post
No. 2:	Northeast Corner	N.E. Corner LGD 153	2" x 2" x 4' wood post
No. 3:	Southeast Corner	S.E. Corner LGD 153	2" x 2" x 4' wood post
No. 4:	Southwest Corner	S.W. Corner LGD 153	2" x 2" x 4' wood post

As erected on the ground, each corner monument is marked as described above by scribed metal tags.

The work of location consisted of making a claim map as provided in NRS 517.040. The tie from the claim block to a fixed point is depicted on the location map included with this filing.

Dated: September 17, 2014

Kinross Gold U.S.A., Inc.

By: 
H. H. Tonking, as Agent for Locator

Recorded at the request of and when recorded return to:
Kinross Gold U.S.A., Inc.
Attention: Land Department
5075 South Syracuse St., 8th Floor
Denver, CO 80237

DOC # 0228205

11/18/2014 08:02 AM

Official Record

Recording requested By
KINROSS GOLD USA INC

Eureka County - NV
Mike Rebaleati - Recorder

Fee: \$22.50 Page 1 of 1
RPTT: Recorded By: LH
Book- 573 Page- 0430

The undersigned affirms this document contains no personal information of any person

CERTIFICATE OF LOCATION LODE MINING CLAIM

Kinross Gold U.S.A., Inc. located the LGD 154
Lode Mining Claim in the following quarter sections(s):



<u>1/4</u>	<u>Section</u>	<u>Township</u>	<u>Range</u>	<u>Meridian</u>
NE	25	24 NORTH	50 EAST	MDB&M
NW	30	24 NORTH	51 EAST	MDB&M

In Eureka County, Nevada, on the 2 day of September, 2014.

RECORDER'S STAMP

Name and mailing address of locator is: Kinross Gold U.S.A., Inc.
5075 South Syracuse St., 8th Floor
Denver, CO 80237

The Claim is approximately 1500 feet long and 600 feet wide, such that 1490 feet are claimed in an East direction and 10 feet in a West direction from the point of discovery (monument of location), at which the Notice of Location was posted, together with 300 feet on each side of the monument of location and center line of the Claim. The general course of the lode or vein is from the East to the West direction.

The number, location and markings on each corner monument are as follows:

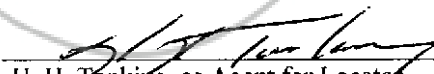
<u>Location</u>	<u>Markings</u>	<u>Description</u>
No. 1: Northwest Corner	N.W. Corner LGD 154	2" x 2" x 4' wood post
No. 2: Northeast Corner	N.E. Corner LGD 154	2" x 2" x 4' wood post
No. 3: Southeast Corner	S.E. Corner LGD 154	2" x 2" x 4' wood post
No. 4: Southwest Corner	S.W. Corner LGD 154	2" x 2" x 4' wood post

As erected on the ground, each corner monument is marked as described above by scribed metal tags.

The work of location consisted of making a claim map as provided in NRS 517.040. The tie from the claim block to a fixed point is depicted on the location map included with this filing.

Dated: September 17, 2014

Kinross Gold U.S.A., Inc.

By: 
H. H. Tonking, as Agent for Locator

Recorded at the request of and when recorded return to:
Kinross Gold U.S.A., Inc.
Attention: Land Department
5075 South Syracuse St., 8th Floor
Denver, CO 80237

DOC # 0228206

11/18/2014 08:02 AM

Official Record

Recording requested By
KINROSS GOLD USA INC

Eureka County - NV
Mike Rebaleati - Recorder

Fee: \$22.50 Page 1 of 1
RPTT. Recorded By: LH
Book- 573 Page- 0431

The undersigned affirms this document contains no personal
Information of any person

CERTIFICATE OF LOCATION LODE MINING CLAIM

Kinross Gold U.S.A., Inc. located the LGD 155
Lode Mining Claim in the following quarter sections(s):



<u>1/4</u>	<u>Section</u>	<u>Township</u>	<u>Range</u>	<u>Meridian</u>
NE	25	24 NORTH	50 EAST	MDB&M
SE	25	24 NORTH	50 EAST	MDB&M

In Eureka County, Nevada, on the 2 day of September, 2014.

RECORDER'S STAMP

Name and mailing address of locator is: Kinross Gold U.S.A., Inc.
5075 South Syracuse St., 8th Floor
Denver, CO 80237

The Claim is approximately 1500 feet long and 600 feet wide, such that 10 feet are claimed in an East direction and 1490 feet in a West direction from the point of discovery (monument of location), at which the Notice of Location was posted, together with 300 feet on each side of the monument of location and center line of the Claim. The general course of the lode or vein is from the East to the West direction.

The number, location and markings on each corner monument are as follows:

<u>No.</u>	<u>Location</u>	<u>Markings</u>	<u>Description</u>
No. 1:	Northwest Corner	N.W. Corner LGD 155	2" x 2" x 4' wood post
No. 2:	Northeast Corner	N.E. Corner LGD 155	2" x 2" x 4' wood post
No. 3:	Southeast Corner	S.E. Corner LGD 155	2" x 2" x 4' wood post
No. 4:	Southwest Corner	S.W. Corner LGD 155	2" x 2" x 4' wood post

As erected on the ground, each corner monument is marked as described above by scribed metal tags.

The work of location consisted of making a claim map as provided in NRS 517.040. The tie from the claim block to a fixed point is depicted on the location map included with this filing.

Dated: September 17, 2014

Kinross Gold U.S.A., Inc.

By: [Signature]
H. H. Tonking, as Agent for Locator

Recorded at the request of and when recorded return to:
Kinross Gold U.S.A., Inc.
Attention: Land Department
5075 South Syracuse St., 8th Floor
Denver, CO 80237

The undersigned affirms this document contains no personal
Information of any person

DOC # 0228207

11/18/2014 08:02 AM

Official Record

Recording requested By
KINROSS GOLD USA INC

Eureka County - NV

Mike Rebaleati - Recorder

Fee: \$22.50

Page 1 of 1

RPTT:

Recorded By: LH

Book- 573 Page- 0432

CERTIFICATE OF LOCATION LODE MINING CLAIM

Kinross Gold U.S.A., Inc. located the LGD 156
Lode Mining Claim in the following quarter sections(s):



<u>1/4</u>	<u>Section</u>	<u>Township</u>	<u>Range</u>	<u>Meridian</u>
NE	25	24 NORTH	50 EAST	MDB&M
SE	25	24 NORTH	50 EAST	MDB&M
NW	30	24 NORTH	51 EAST	MDB&M
SW	30	24 NORTH	51 EAST	MDB&M

In Eureka County, Nevada, on the 2 day of September, 2014.

RECORDER'S STAMP

Name and mailing address of locator is: Kinross Gold U.S.A., Inc.
5075 South Syracuse St., 8th Floor
Denver, CO 80237

The Claim is approximately 1500 feet long and 600 feet wide, such that 1490 feet are claimed in an East direction and 10 feet in a West direction from the point of discovery (monument of location), at which the Notice of Location was posted, together with 300 feet on each side of the monument of location and center line of the Claim. The general course of the lode or vein is from the East to the West direction.

The number, location and markings on each corner monument are as follows:

<u>No.</u>	<u>Location</u>	<u>Markings</u>	<u>Description</u>
No. 1:	Northwest Corner	N.W. Corner LGD 156	2" x 2" x 4' wood post
No. 2:	Northeast Corner	N.E. Corner LGD 156	2" x 2" x 4' wood post
No. 3:	Southeast Corner	S.E. Corner LGD 156	2" x 2" x 4' wood post
No. 4:	Southwest Corner	S.W. Corner LGD 156	2" x 2" x 4' wood post


As erected on the ground, each corner monument is marked as described above by scribed metal tags.

The work of location consisted of making a claim map as provided in NRS 517.040. The tie from the claim block to a fixed point is depicted on the location map included with this filing.

Dated: September 17, 2014

Kinross Gold U.S.A., Inc.

By:


H. H. Tonking, as Agent for Locator

Recorded at the request of and when recorded return to:
Kinross Gold U.S.A., Inc.
Attention: Land Department
5075 South Syracuse St., 8th Floor
Denver, CO 80237

DOC # 0228208

11/18/2014

08:02 AM

Official Record

Recording requested By
KINROSS GOLD USA INC

Eureka County - NV

Mike Rebaleati - Recorder

Fee: \$22.50

Page 1 of 1

RPTT:

Recorded By: LH

Book- 573 Page- 0433

The undersigned affirms this document contains no personal
Information of any person

CERTIFICATE OF LOCATION LODE MINING CLAIM

Kinross Gold U.S.A., Inc. located the LGD 157
Lode Mining Claim in the following quarter sections(s):



<u>1/4</u>	<u>Section</u>	<u>Township</u>	<u>Range</u>	<u>Meridian</u>
SE	25	24 NORTH	50 EAST	MDB&M
_____	_____	_____	_____	_____
_____	_____	_____	_____	_____
_____	_____	_____	_____	_____

In Eureka County, Nevada, on the 2 day of September, 2014.

RECORDER'S STAMP

Name and mailing address of locator is: Kinross Gold U.S.A., Inc.
5075 South Syracuse St., 8th Floor
Denver, CO 80237

The Claim is approximately 1500 feet long and 600 feet wide, such that 10 feet are claimed in an East direction and 1490 feet in a West direction from the point of discovery (monument of location), at which the Notice of Location was posted, together with 300 feet on each side of the monument of location and center line of the Claim. The general course of the lode or vein is from the East to the West direction.

The number, location and markings on each corner monument are as follows:


<u>Location</u>	<u>Markings</u>	<u>Description</u>
No. 1: Northwest Corner	N.W. Corner LGD 157	2" x 2" x 4' wood post
No. 2: Northeast Corner	N.E. Corner LGD 157	2" x 2" x 4' wood post
No. 3: Southeast Corner	S.E. Corner LGD 157	2" x 2" x 4' wood post
No. 4: Southwest Corner	S.W. Corner LGD 157	2" x 2" x 4' wood post

As erected on the ground, each corner monument is marked as described above by scribed metal tags.

The work of location consisted of making a claim map as provided in NRS 517.040. The tie from the claim block to a fixed point is depicted on the location map included with this filing.

Dated: September 17, 2014

Kinross Gold U.S.A., Inc.

By: 
H. H. Toifking, as Agent for Locator

Recorded at the request of and when recorded return to:
Kinross Gold U.S.A., Inc.
Attention: Land Department
5075 South Syracuse St., 8th Floor
Denver, CO 80237

DOC # 0228209

11/18/2014 08:02 AM

Official Record

Recording requested By
KINROSS GOLD USA INC

Eureka County - NV

Mike Rebaleati - Recorder

Fee: \$22.50

Page 1 of 1

RPTT:

Recorded By: LH

Book- 573 Page- 0434

The undersigned affirms this document contains no personal information of any person

CERTIFICATE OF LOCATION LODE MINING CLAIM

Kinross Gold U.S.A., Inc. located the LGD 158 Lode Mining Claim in the following quarter sections(s):



<u>1/4</u>	<u>Section</u>	<u>Township</u>	<u>Range</u>	<u>Meridian</u>
SE	25	24 NORTH	50 EAST	MDB&M
SW	30	24 NORTH	51 EAST	MDB&M

In Eureka County, Nevada, on the 2 day of September, 2014.

RECORDER'S STAMP

Name and mailing address of locator is: Kinross Gold U.S.A., Inc.
5075 South Syracuse St., 8th Floor
Denver, CO 80237

The Claim is approximately 1500 feet long and 600 feet wide, such that 1490 feet are claimed in an East direction and 10 feet in a West direction from the point of discovery (monument of location), at which the Notice of Location was posted, together with 300 feet on each side of the monument of location and center line of the Claim. The general course of the lode or vein is from the East to the West direction.

The number, location and markings on each corner monument are as follows:

<u>No.</u>	<u>Location</u>	<u>Markings</u>	<u>Description</u>
No. 1:	Northwest Corner	N.W. Corner LGD 158	2" x 2" x 4' wood post
No. 2:	Northeast Corner	N.E. Corner LGD 158	2" x 2" x 4' wood post
No. 3:	Southeast Corner	S.E. Corner LGD 158	2" x 2" x 4' wood post
No. 4:	Southwest Corner	S.W. Corner LGD 158	2" x 2" x 4' wood post

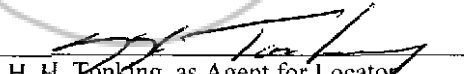
As erected on the ground, each corner monument is marked as described above by scribed metal tags.

The work of location consisted of making a claim map as provided in NRS 517.040. The tie from the claim block to a fixed point is depicted on the location map included with this filing.

Dated: September 17, 2014

Kinross Gold U.S.A., Inc.

By:


H. H. Tonking, as Agent for Locator

Recorded at the request of and when recorded return to:
Kinross Gold U.S.A., Inc.
Attention: Land Department
5075 South Syracuse St., 8th Floor
Denver, CO 80237

DOC # 0228210

11/18/2014 08:02 AM

Official Record

Recording requested By
KINROSS GOLD USA INC

Eureka County - NV

Mike Rebaleati - Recorder

Fee: \$22.50 Page 1 of 1
RPTT: Recorded By: LH
Book- 573 Page- 0435

The undersigned affirms this document contains no personal
Information of any person

CERTIFICATE OF LOCATION LODE MINING CLAIM

Kinross Gold U.S.A., Inc. located the LGD 159
Lode Mining Claim in the following quarter sections(s):



<u>1/4</u>	<u>Section</u>	<u>Township</u>	<u>Range</u>	<u>Meridian</u>
SE	25	24 NORTH	50 EAST	MDB&M

In Eureka County, Nevada, on the 2 day of September, 2014.

RECORDER'S STAMP

Name and mailing address of locator is: Kinross Gold U.S.A., Inc.
5075 South Syracuse St., 8th Floor
Denver, CO 80237

The Claim is approximately 1500 feet long and 600 feet wide, such that 10 feet are claimed in an East direction and 1490 feet in a West direction from the point of discovery (monument of location), at which the Notice of Location was posted, together with 300 feet on each side of the monument of location and center line of the Claim. The general course of the lode or vein is from the East to the West direction.

The number, location and markings on each corner monument are as follows:

<u>Location</u>	<u>Markings</u>	<u>Description</u>
No. 1: Northwest Corner	N.W. Corner LGD 159	2" x 2" x 4' wood post
No. 2: Northeast Corner	N.E. Corner LGD 159	2" x 2" x 4' wood post
No. 3: Southeast Corner	S.E. Corner LGD 159	2" x 2" x 4' wood post
No. 4: Southwest Corner	S.W. Corner LGD 159	2" x 2" x 4' wood post

As erected on the ground, each corner monument is marked as described above by scribed metal tags.

The work of location consisted of making a claim map as provided in NRS 517.040. The tie from the claim block to a fixed point is depicted on the location map included with this filing.

Dated: September 17, 2014

Kinross Gold U.S.A., Inc.

By: H. H. Tonking
H. H. Tonking, as Agent for Locator

Recorded at the request of and when recorded return to:
Kinross Gold U.S.A., Inc.
Attention: Land Department
5075 South Syracuse St., 8th Floor
Denver, CO 80237

DOC # 0228211

11/16/2014 08:02 AM

Official Record

Recording requested By
KINROSS GOLD USA INC

Eureka County - NV

Mike Rebaleati - Recorder

Fee: \$22.50

Page 1 of 1

RPT1:

Recorded By: LH

Book- 573 Page- 0436

The undersigned affirms this document contains no personal
Information of any person

CERTIFICATE OF LOCATION LODE MINING CLAIM

Kinross Gold U.S.A., Inc. located the LGD 160
Lode Mining Claim in the following quarter sections(s):



<u>1/4</u>	<u>Section</u>	<u>Township</u>	<u>Range</u>	<u>Meridian</u>
SE	25	24 NORTH	50 EAST	MDB&M
SW	30	24 NORTH	51 EAST	MDB&M

In Eureka County, Nevada, on the 2 day of September, 2014.

RECORDER'S STAMP

Name and mailing address of locator is: Kinross Gold U.S.A., Inc.
5075 South Syracuse St., 8th Floor
Denver, CO 80237

The Claim is approximately 1500 feet long and 600 feet wide, such that 1490 feet are claimed in an East direction and 10 feet in a West direction from the point of discovery (monument of location), at which the Notice of Location was posted, together with 300 feet on each side of the monument of location and center line of the Claim. The general course of the lode or vein is from the East to the West direction.

The number, location and markings on each corner monument are as follows:

<u>Location</u>	<u>Markings</u>	<u>Description</u>
No. 1: Northwest Corner	N.W. Corner LGD 160	2" x 2" x 4' wood post
No. 2: Northeast Corner	N.E. Corner LGD 160	2" x 2" x 4' wood post
No. 3: Southeast Corner	S.E. Corner LGD 160	2" x 2" x 4' wood post
No. 4: Southwest Corner	S.W. Corner LGD 160	2" x 2" x 4' wood post

As erected on the ground, each corner monument is marked as described above by scribed metal tags.

The work of location consisted of making a claim map as provided in NRS 517.040. The tie from the claim block to a fixed point is depicted on the location map included with this filing.

Dated: September 17, 2014

Kinross Gold U.S.A., Inc.

By: [Signature]
H. H. Tonkifig, as Agent for Locator

Recorded at the request of and when recorded return to:
Kinross Gold U.S.A., Inc.
Attention: Land Department
5075 South Syracuse St., 8th Floor
Denver, CO 80237

DOC # 0228212

11/18/2014 08:02 AM

Official Record

Recording requested By
KINROSS GOLD USA INC

Eureka County - NV

Mike Rebaleati - Recorder

Fee: \$22.50

Page 1 of 1

RPTT:

Recorded By: LH

Book- 573 Page- 0437

The undersigned affirms this document contains no personal
Information of any person

CERTIFICATE OF LOCATION LODE MINING CLAIM

Kinross Gold U.S.A., Inc. located the LGD 161
Lode Mining Claim in the following quarter sections(s):



<u>1/4</u>	<u>Section</u>	<u>Township</u>	<u>Range</u>	<u>Meridian</u>
SE	25	24 NORTH	50 EAST	MDB&M
_____	_____	_____	_____	_____
_____	_____	_____	_____	_____

In Eureka County, Nevada, on the 2 day of September, 2014.

RECORDER'S STAMP

Name and mailing address of locator is: Kinross Gold U.S.A., Inc.
5075 South Syracuse St., 8th Floor
Denver, CO 80237

The Claim is approximately 1500 feet long and 600 feet wide, such that 10 feet are claimed in an East direction and 1490 feet in a West direction from the point of discovery (monument of location), at which the Notice of Location was posted, together with 300 feet on each side of the monument of location and center line of the Claim. The general course of the lode or vein is from the East to the West direction.

The number, location and markings on each corner monument are as follows:

<u>Location</u>	<u>Markings</u>	<u>Description</u>
No. 1: Northwest Corner	N.W. Corner LGD 161	2" x 2" x 4' wood post
No. 2: Northeast Corner	N.E. Corner LGD 161	2" x 2" x 4' wood post
No. 3: Southeast Corner	S.E. Corner LGD 161	2" x 2" x 4' wood post
No. 4: Southwest Corner	S.W. Corner LGD 161	2" x 2" x 4' wood post

As erected on the ground, each corner monument is marked as described above by scribed metal tags.

The work of location consisted of making a claim map as provided in NRS 517.040. The tie from the claim block to a fixed point is depicted on the location map included with this filing.

Dated: September 17, 2014

Kinross Gold U.S.A., Inc.

By: H. H. Tonking
H. H. Tonking, as Agent for Locator

Recorded at the request of and when recorded return to:
Kinross Gold U.S.A., Inc.
Attention: Land Department
5075 South Syracuse St., 8th Floor
Denver, CO 80237

DOC # 0228213

11/18/2014 08:02 AM
Official Record
Recording requested By
KINROSS GOLD USA INC

Eureka County - NV
Mike Rebaleati - Recorder

Fee: \$22.50 Page 1 of 1
RPTT: Recorded By: LH
Book- 573 Page- 0438

The undersigned affirms this document contains no personal
Information of any person

CERTIFICATE OF LOCATION LODE MINING CLAIM

Kinross Gold U.S.A., Inc. located the LGD 162
Lode Mining Claim in the following quarter sections(s):



<u>1/4</u>	<u>Section</u>	<u>Township</u>	<u>Range</u>	<u>Meridian</u>
SE	25	24 NORTH	50 EAST	MDB&M
SW	30	24 NORTH	51 EAST	MDB&M

In Eureka County, Nevada, on the 2 day of September, 2014.

RECORDER'S STAMP

Name and mailing address of locator is: Kinross Gold U.S.A., Inc.
5075 South Syracuse St., 8th Floor
Denver, CO 80237

The Claim is approximately 1500 feet long and 600 feet wide, such that 1490 feet are claimed in an East direction and 10 feet in a West direction from the point of discovery (monument of location), at which the Notice of Location was posted, together with 300 feet on each side of the monument of location and center line of the Claim. The general course of the lode or vein is from the East to the West direction.

The number, location and markings on each corner monument are as follows:


<u>No.</u>	<u>Location</u>	<u>Markings</u>	<u>Description</u>
No. 1:	Northwest Corner	N.W. Corner LGD 162	2" x 2" x 4' wood post
No. 2:	Northeast Corner	N.E. Corner LGD 162	2" x 2" x 4' wood post
No. 3:	Southeast Corner	S.E. Corner LGD 162	2" x 2" x 4' wood post
No. 4:	Southwest Corner	S.W. Corner LGD 162	2" x 2" x 4' wood post

As erected on the ground, each corner monument is marked as described above by scribed metal tags.

The work of location consisted of making a claim map as provided in NRS 517.040. The tie from the claim block to a fixed point is depicted on the location map included with this filing.

Dated: September 17, 2014

Kinross Gold U.S.A., Inc.

By: 
H. H. Tonking, as Agent for Locator

Recorded at the request of and when recorded return to:
Kinross Gold U.S.A., Inc.
Attention: Land Department
5075 South Syracuse St., 8th Floor
Denver, CO 80237

DOC # 0228214

11/18/2014 08:02 AM

Official Record

Recording requested By
KINROSS GOLD USA INC

Eureka County - NV

Mike Rebaleati - Recorder

Fee: \$22.50

Page 1 of 1

RPTT

Recorded By: LH

Book- 573 Page- 0439

The undersigned affirms this document contains no personal
Information of any person

CERTIFICATE OF LOCATION LODE MINING CLAIM

Kinross Gold U.S.A., Inc. located the LGD 163
Lode Mining Claim in the following quarter sections(s):



0228214

<u>1/4</u>	<u>Section</u>	<u>Township</u>	<u>Range</u>	<u>Meridian</u>
SE	25	24 NORTH	50 EAST	MDB&M
NE	36	24 NORTH	50 EAST	MDB&M

In Eureka County, Nevada, on the 2 day of September, 2014.

RECORDER'S STAMP

Name and mailing address of locator is: Kinross Gold U.S.A., Inc.
5075 South Syracuse St., 8th Floor
Denver, CO 80237

The Claim is approximately 1500 feet long and 600 feet wide, such that 10 feet are claimed in an East direction and 1490 feet in a West direction from the point of discovery (monument of location), at which the Notice of Location was posted, together with 300 feet on each side of the monument of location and center line of the Claim. The general course of the lode or vein is from the East to the West direction.

The number, location and markings on each corner monument are as follows:

<u>Location</u>	<u>Markings</u>	<u>Description</u>
No. 1: Northwest Corner	N.W. Corner LGD 163	2" x 2" x 4' wood post
No. 2: Northeast Corner	N.E. Corner LGD 163	2" x 2" x 4' wood post
No. 3: Southeast Corner	S.E. Corner LGD 163	2" x 2" x 4' wood post
No. 4: Southwest Corner	S.W. Corner LGD 163	2" x 2" x 4' wood post

As erected on the ground, each corner monument is marked as described above by scribed metal tags.

The work of location consisted of making a claim map as provided in NRS 517.040. The tie from the claim block to a fixed point is depicted on the location map included with this filing.

Dated: September 17, 2014

Kinross Gold U.S.A., Inc.

By: H. H. Tonking
H. H. Tonking, as Agent for Locator

Recorded at the request of and when recorded return to:
 Kinross Gold U.S.A., Inc.
 Attention: Land Department
 5075 South Syracuse St., 8th Floor
 Denver, CO 80237

DOC # 0228215

11/18/2014 08:02 AM
Official Record
 Recording requested By
 KINROSS GOLD USA INC

Eureka County - NV
 Mike Rebaleati - Recorder

Fee: \$22.50 Page 1 of 1
 RPTT. Recorded By: LH
 Book- 573 Page- 0440

The undersigned affirms this document contains no personal information of any person

CERTIFICATE OF LOCATION LODE MINING CLAIM

Kinross Gold U.S.A., Inc. located the LGD 164 Lode Mining Claim in the following quarter sections(s):



<u>1/4</u>	<u>Section</u>	<u>Township</u>	<u>Range</u>	<u>Meridian</u>
SE	25	24 NORTH	50 EAST	MDB&M
SW	30	24 NORTH	51 EAST	MDB&M

In Eureka County, Nevada, on the 2 day of September, 2014.

RECORDER'S STAMP

Name and mailing address of locator is: Kinross Gold U.S.A., Inc.
 5075 South Syracuse St., 8th Floor
 Denver, CO 80237

The Claim is approximately 1500 feet long and 600 feet wide, such that 1490 feet are claimed in an East direction and 10 feet in a West direction from the point of discovery (monument of location), at which the Notice of Location was posted, together with 300 feet on each side of the monument of location and center line of the Claim. The general course of the lode or vein is from the East to the West direction.

The number, location and markings on each corner monument are as follows:

<u>Location</u>	<u>Markings</u>	<u>Description</u>
No. 1: Northwest Corner	N.W. Corner LGD 164	2" x 2" x 4' wood post
No. 2: Northeast Corner	N.E. Corner LGD 164	2" x 2" x 4' wood post
No. 3: Southeast Corner	S.E. Corner LGD 164	2" x 2" x 4' wood post
No. 4: Southwest Corner	S.W. Corner LGD 164	2" x 2" x 4' wood post

As erected on the ground, each corner monument is marked as described above by scribed metal tags.

The work of location consisted of making a claim map as provided in NRS 517.040. The tie from the claim block to a fixed point is depicted on the location map included with this filing.

Dated: September 17, 2014

Kinross Gold U.S.A., Inc.

By: H. H. Tonking
 H. H. Tonking, as Agent for Locator

Recorded at the request of and when recorded return to:
Kinross Gold U.S.A., Inc.
Attention: Land Department
5075 South Syracuse St., 8th Floor
Denver, CO 80237

DOC # 0228216

11/18/2014 06:02 AM

Official Record

Recording requested By
KINROSS GOLD USA INC

Eureka County - NV

Mike Rebaleati - Recorder

Fee: \$22.50

Page 1 of 1

RPTT:

Recorded By: LH

Book- 573 Page- 0441

The undersigned affirms this document contains no personal
Information of any person

CERTIFICATE OF LOCATION LODE MINING CLAIM

Kinross Gold U.S.A., Inc. located the LGD 165
Lode Mining Claim in the following quarter sections(s):



0228216

<u>1/4</u>	<u>Section</u>	<u>Township</u>	<u>Range</u>	<u>Meridian</u>
SE	25	24 NORTH	50 EAST	MDB&M
NE	36	24 NORTH	50 EAST	MDB&M

In Eureka County, Nevada, on the 2 day of September, 2014.

RECORDER'S STAMP

Name and mailing address of locator is: Kinross Gold U.S.A., Inc.
5075 South Syracuse St., 8th Floor
Denver, CO 80237

The Claim is approximately 1500 feet long and 600 feet wide, such that 10 feet are claimed in an East direction and 1490 feet in a West direction from the point of discovery (monument of location), at which the Notice of Location was posted, together with 300 feet on each side of the monument of location and center line of the Claim. The general course of the lode or vein is from the East to the West direction.

The number, location and markings on each corner monument are as follows:

<u>Location</u>	<u>Markings</u>	<u>Description</u>
No. 1: Northwest Corner	N.W. Corner LGD 165	2" x 2" x 4' wood post
No. 2: Northeast Corner	N.E. Corner LGD 165	2" x 2" x 4' wood post
No. 3: Southeast Corner	S.E. Corner LGD 165	2" x 2" x 4' wood post
No. 4: Southwest Corner	S.W. Corner LGD 165	2" x 2" x 4' wood post

As erected on the ground, each corner monument is marked as described above by scribed metal tags.

The work of location consisted of making a claim map as provided in NRS 517.040. The tie from the claim block to a fixed point is depicted on the location map included with this filing.

Dated: September 17, 2014

Kinross Gold U.S.A., Inc.

By: H. H. Tonking
H. H. Tonking, as Agent for Locator

Recorded at the request of and when recorded return to:
Kinross Gold U.S.A., Inc.
Attention: Land Department
5075 South Syracuse St., 8th Floor
Denver, CO 80237

DOC # 0228217

11/18/2014

08:02 AM

Official Record

Recording requested By
KINROSS GOLD USA INC

Eureka County - NV

Mike Rebaleati - Recorder

Fee: \$22.50

Page 1 of 1

RPTT:

Recorded By: LH

Book- 573 Page- 0442

The undersigned affirms this document contains no personal
Information of any person

CERTIFICATE OF LOCATION LODE MINING CLAIM

Kinross Gold U.S.A., Inc. located the LGD 166
Lode Mining Claim in the following quarter sections(s):



<u>1/4</u>	<u>Section</u>	<u>Township</u>	<u>Range</u>	<u>Meridian</u>
SW	30	24 NORTH	51 EAST	MDB&M
NW	31	24 NORTH	51 EAST	MDB&M
SE	25	24 NORTH	50 EAST	MDB&M
NE	36	24 NORTH	50 EAST	MDB&M

In Eureka County, Nevada, on the 2 day of September, 2014.

RECORDER'S STAMP

Name and mailing address of locator is: Kinross Gold U.S.A., Inc.
5075 South Syracuse St., 8th Floor
Denver, CO 80237

The Claim is approximately 1500 feet long and 600 feet wide, such that 1490 feet are claimed in an East direction and 10 feet in a West direction from the point of discovery (monument of location), at which the Notice of Location was posted, together with 300 feet on each side of the monument of location and center line of the Claim. The general course of the lode or vein is from the East to the West direction.

The number, location and markings on each corner monument are as follows:

<u>Location</u>	<u>Markings</u>	<u>Description</u>
No. 1: Northwest Corner	N.W. Corner LGD 166	2" x 2" x 4' wood post
No. 2: Northeast Corner	N.E. Corner LGD 166	2" x 2" x 4' wood post
No. 3: Southeast Corner	S.E. Corner LGD 166	2" x 2" x 4' wood post
No. 4: Southwest Corner	S.W. Corner LGD 166	2" x 2" x 4' wood post

As erected on the ground, each corner monument is marked as described above by scribed metal tags.

The work of location consisted of making a claim map as provided in NRS 517.040. The tie from the claim block to a fixed point is depicted on the location map included with this filing.

Dated: September 17, 2014

Kinross Gold U.S.A., Inc.

By: H. H. Tonking
H. H. Tonking, as Agent for Locator

Recorded at the request of and when recorded return to:
Kinross Gold U.S.A., Inc.
Attention: Land Department
5075 South Syracuse St., 8th Floor
Denver, CO 80237

The undersigned affirms this document contains no personal
Information of any person

DOC # 0228218

11/18/2014 08:02 AM

Official Record

Recording requested By
KINROSS GOLD USA INC

Eureka County - NV

Mike Rebaleati - Recorder

Fee: \$22.50

Page 1 of 1

RPTT:

Recorded By: LH

Book- 573 Page- 0443

CERTIFICATE OF LOCATION LODE MINING CLAIM

Kinross Gold U.S.A., Inc. located the LGD 167
Lode Mining Claim in the following quarter sections(s):



0228218

<u>1/4</u>	<u>Section</u>	<u>Township</u>	<u>Range</u>	<u>Meridian</u>
NE	36	24 NORTH	50 EAST	MDB&M

In Eureka County, Nevada, on the 2 day of September, 2014.

RECORDER'S STAMP

Name and mailing address of locator is: Kinross Gold U.S.A., Inc.
5075 South Syracuse St., 8th Floor
Denver, CO 80237

The Claim is approximately 1500 feet long and 600 feet wide, such that 10 feet are claimed in an East direction and 1490 feet in a West direction from the point of discovery (monument of location), at which the Notice of Location was posted, together with 300 feet on each side of the monument of location and center line of the Claim. The general course of the lode or vein is from the East to the West direction.

The number, location and markings on each corner monument are as follows:

<u>No.</u>	<u>Location</u>	<u>Markings</u>	<u>Description</u>
No. 1:	Northwest Corner	N.W. Corner LGD 167	2" x 2" x 4' wood post
No. 2:	Northeast Corner	N.E. Corner LGD 167	2" x 2" x 4' wood post
No. 3:	Southcast Corner	S.E. Corner LGD 167	2" x 2" x 4' wood post
No. 4:	Southwest Corner	S.W. Corner LGD 167	2" x 2" x 4' wood post

As erected on the ground, each corner monument is marked as described above by scribed metal tags.

The work of location consisted of making a claim map as provided in NRS 517.040. The tie from the claim block to a fixed point is depicted on the location map included with this filing.

Dated: September 17, 2014

Kinross Gold U.S.A., Inc.

By: H. H. Tonking
H. H. Tonking, as Agent for Locator

Recorded at the request of and when recorded return to:
Kinross Gold U.S.A., Inc.
Attention: Land Department
5075 South Syracuse St., 8th Floor
Denver, CO 80237

DOC # 0228219

11/18/2014 08:02 AM

Official Record

Recording requested By
KINROSS GOLD USA INC

Eureka County - NV

Mike Rebaleati - Recorder

Fee: \$22.50

Page 1 of 1

RPTT:

Recorded By: LH

Book- 573 Page- 0444

The undersigned affirms this document contains no personal
Information of any person

CERTIFICATE OF LOCATION LODE MINING CLAIM

Kinross Gold U.S.A., Inc. located the LGD 168
Lode Mining Claim in the following quarter sections(s):



<u>1/4</u>	<u>Section</u>	<u>Township</u>	<u>Range</u>	<u>Meridian</u>
NE	36	24 NORTH	50 EAST	MDB&M
NW	31	24 NORTH	51 EAST	MDB&M

In Eureka County, Nevada, on the 2 day of September, 2014.

RECORDER'S STAMP

Name and mailing address of locator is: Kinross Gold U.S.A., Inc.
5075 South Syracuse St., 8th Floor
Denver, CO 80237

The Claim is approximately 1500 feet long and 600 feet wide, such that 1490 feet are claimed in an East direction and 10 feet in a West direction from the point of discovery (monument of location), at which the Notice of Location was posted, together with 300 feet on each side of the monument of location and center line of the Claim. The general course of the lode or vein is from the East to the West direction.

The number, location and markings on each corner monument are as follows:


<u>Location</u>	<u>Markings</u>	<u>Description</u>
No. 1: Northwest Corner	N.W. Corner LGD 168	2" x 2" x 4' wood post
No. 2: Northeast Corner	N.E. Corner LGD 168	2" x 2" x 4' wood post
No. 3: Southeast Corner	S.E. Corner LGD 168	2" x 2" x 4' wood post
No. 4: Southwest Corner	S.W. Corner LGD 168	2" x 2" x 4' wood post

As erected on the ground, each corner monument is marked as described above by scribed metal tags.

The work of location consisted of making a claim map as provided in NRS 517.040. The tie from the claim block to a fixed point is depicted on the location map included with this filing.

Dated: September 17, 2014

Kinross Gold U.S.A., Inc.

By: 
H. H. Tonking, as Agent for Locator

Recorded at the request of and when recorded return to:
Kinross Gold U.S.A., Inc.
Attention: Land Department
5075 South Syracuse St., 8th Floor
Denver, CO 80237

DOC # 0228220

11/18/2014 08:02 AM

Official Record

Recording requested By
KINROSS GOLD USA INC

Eureka County - NV

Mike Rebaleati - Recorder

Fee: \$22.50

Page 1 of 1

RPTT:

Recorded By: LH

Book- 573 Page- 0445

The undersigned affirms this document contains no personal
Information of any person

CERTIFICATE OF LOCATION LODE MINING CLAIM

Kinross Gold U.S.A., Inc. located the LGD 169
Lode Mining Claim in the following quarter sections(s):



<u>1/4</u>	<u>Section</u>	<u>Township</u>	<u>Range</u>	<u>Meridian</u>
NE	36	24 NORTH	50 EAST	MDB&M

In Eureka County, Nevada, on the 2 day of September, 2014.

RECORDER'S STAMP

Name and mailing address of locator is: Kinross Gold U.S.A., Inc.
5075 South Syracuse St., 8th Floor
Denver, CO 80237

The Claim is approximately 1500 feet long and 600 feet wide, such that 10 feet are claimed in an East direction and 1490 feet in a West direction from the point of discovery (monument of location), at which the Notice of Location was posted, together with 300 feet on each side of the monument of location and center line of the Claim. The general course of the lode or vein is from the East to the West direction.

The number, location and markings on each corner monument are as follows:

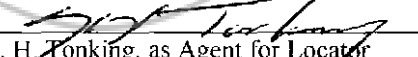
<u>Location</u>	<u>Markings</u>	<u>Description</u>
No. 1: Northwest Corner	N.W. Corner LGD 169	2" x 2" x 4' wood post
No. 2: Northeast Corner	N.E. Corner LGD 169	2" x 2" x 4' wood post
No. 3: Southeast Corner	S.E. Corner LGD 169	2" x 2" x 4' wood post
No. 4: Southwest Corner	S.W. Corner LGD 169	2" x 2" x 4' wood post

As erected on the ground, each corner monument is marked as described above by scribed metal tags.

The work of location consisted of making a claim map as provided in NRS 517.040. The tie from the claim block to a fixed point is depicted on the location map included with this filing.

Dated: September 17, 2014

Kinross Gold U.S.A., Inc.

By: 
H. H. Tonking, as Agent for Locator

Recorded at the request of and when recorded return to:
Kinross Gold U.S.A., Inc.
Attention: Land Department
5075 South Syracuse St., 8th Floor
Denver, CO 80237

DOC # 0228221

11/18/2014 08:02 AM

Official Record
Recording requested By
KINROSS GOLD USA INC

Eureka County - NV
Mike Rebaleati - Recorder

Fee: \$22.50 Page 1 of 1
RPTT: Recorded By: LH
Book- 573 Page- 0446

The undersigned affirms this document contains no personal
Information of any person

CERTIFICATE OF LOCATION LODE MINING CLAIM

Kinross Gold U.S.A., Inc. located the LGD 170
Lode Mining Claim in the following quarter sections(s):



<u>1/4</u>	<u>Section</u>	<u>Township</u>	<u>Range</u>	<u>Meridian</u>
NE	36	24 NORTH	50 EAST	MDB&M
NW	31	24 NORTH	51 EAST	MDB&M

In Eureka County, Nevada, on the 2 day of September, 2014.

RECORDER'S STAMP

Name and mailing address of locator is: Kinross Gold U.S.A., Inc.
5075 South Syracuse St., 8th Floor
Denver, CO 80237

The Claim is approximately 1500 feet long and 600 feet wide, such that 1490 feet are claimed in an East direction and 10 feet in a West direction from the point of discovery (monument of location), at which the Notice of Location was posted, together with 300 feet on each side of the monument of location and center line of the Claim. The general course of the lode or vein is from the East to the West direction.

The number, location and markings on each corner monument are as follows:

<u>Location</u>	<u>Markings</u>	<u>Description</u>
No. 1: Northwest Corner	N.W. Corner LGD 170	2" x 2" x 4' wood post
No. 2: Northeast Corner	N.E. Corner LGD 170	2" x 2" x 4' wood post
No. 3: Southeast Corner	S.E. Corner LGD 170	2" x 2" x 4' wood post
No. 4: Southwest Corner	S.W. Corner LGD 170	2" x 2" x 4' wood post

As erected on the ground, each corner monument is marked as described above by scribed metal tags.

The work of location consisted of making a claim map as provided in NRS 517.040. The tie from the claim block to a fixed point is depicted on the location map included with this filing.

Dated: September 17, 2014

Kinross Gold U.S.A., Inc.

By: 
H. H. Tonking, as Agent for Locator

Recorded at the request of and when recorded return to:
Kinross Gold U.S.A., Inc.
Attention: Land Department
5075 South Syracuse St., 8th Floor
Denver, CO 80237

DOC # 0228222

11/18/2014

08:02 AM

Official Record

Recording requested By
KINROSS GOLD USA INC

Eureka County - NV

Mike Rebaleati - Recorder

Fee: \$22.50

Page 1 of 1

RPTT:

Recorded By: LH

Book- 573 Page- 0447

The undersigned affirms this document contains no personal
Information of any person

CERTIFICATE OF LOCATION LODE MINING CLAIM

Kinross Gold U.S.A., Inc. located the LGD 171
Lode Mining Claim in the following quarter sections(s):



<u>1/4</u>	<u>Section</u>	<u>Township</u>	<u>Range</u>	<u>Meridian</u>
NE	36	24 NORTH	50 EAST	MDB&M
_____	_____	_____	_____	_____
_____	_____	_____	_____	_____
_____	_____	_____	_____	_____

In Eureka County, Nevada, on the 2 day of September, 2014.

RECORDER'S STAMP

Name and mailing address of locator is: Kinross Gold U.S.A., Inc.
5075 South Syracuse St., 8th Floor
Denver, CO 80237

The Claim is approximately 1500 feet long and 600 feet wide, such that 10 feet are claimed in an East direction and 1490 feet in a West direction from the point of discovery (monument of location), at which the Notice of Location was posted, together with 300 feet on each side of the monument of location and center line of the Claim. The general course of the lode or vein is from the East to the West direction.

The number, location and markings on each corner monument are as follows:

<u>Location</u>	<u>Markings</u>	<u>Description</u>
No. 1: Northwest Corner	N.W. Corner LGD 171	2" x 2" x 4' wood post
No. 2: Northeast Corner	N.E. Corner LGD 171	2" x 2" x 4' wood post
No. 3: Southeast Corner	S.E. Corner LGD 171	2" x 2" x 4' wood post
No. 4: Southwest Corner	S.W. Corner LGD 171	2" x 2" x 4' wood post

As erected on the ground, each corner monument is marked as described above by scribed metal tags.

The work of location consisted of making a claim map as provided in NRS 517.040. The tie from the claim block to a fixed point is depicted on the location map included with this filing.

Dated: September 17, 2014

Kinross Gold U.S.A., Inc.

By: 
H. H. Tonking, as Agent for Locator

Recorded at the request of and when recorded return to:
Kinross Gold U.S.A., Inc.
Attention: Land Department
5075 South Syracuse St., 8th Floor
Denver, CO 80237

DOC # 0228223

11/18/2014 08:02 AM

Official Record

Recording requested By
KINROSS GOLD USA INC

Eureka County - NV

Mike Rebaleati - Recorder

Fee: \$22.50

Page 1 of 1

RPT:

Recorded By: LH

Book- 573 Page- 0448

The undersigned affirms this document contains no personal information of any person

CERTIFICATE OF LOCATION LODE MINING CLAIM

Kinross Gold U.S.A., Inc. located the LGD 172
Lode Mining Claim in the following quarter sections(s):



<u>1/4</u>	<u>Section</u>	<u>Township</u>	<u>Range</u>	<u>Meridian</u>
NE	36	24 NORTH	50 EAST	MDB&M
NW	31	24 NORTH	51 EAST	MDB&M

In Eureka County, Nevada, on the 2 day of September, 2014.

RECORDER'S STAMP

Name and mailing address of locator is: Kinross Gold U.S.A., Inc.
5075 South Syracuse St., 8th Floor
Denver, CO 80237

The Claim is approximately 1500 feet long and 600 feet wide, such that 1490 feet are claimed in an East direction and 10 feet in a West direction from the point of discovery (monument of location), at which the Notice of Location was posted, together with 300 feet on each side of the monument of location and center line of the Claim. The general course of the lode or vein is from the East to the West direction.

The number, location and markings on each corner monument are as follows:

<u>Location</u>	<u>Markings</u>	<u>Description</u>
No. 1: Northwest Corner	N.W. Corner LGD 172	2" x 2" x 4' wood post
No. 2: Northeast Corner	N.E. Corner LGD 172	2" x 2" x 4' wood post
No. 3: Southeast Corner	S.E. Corner LGD 172	2" x 2" x 4' wood post
No. 4: Southwest Corner	S.W. Corner LGD 172	2" x 2" x 4' wood post

As erected on the ground, each corner monument is marked as described above by scribed metal tags.

The work of location consisted of making a claim map as provided in NRS 517.040. The tie from the claim block to a fixed point is depicted on the location map included with this filing.

Dated: September 17, 2014

Kinross Gold U.S.A., Inc.

By: 
H. H. Tonking, as Agent for Locator

Recorded at the request of and when recorded return to:
Kinross Gold U.S.A., Inc.
Attention: Land Department
5075 South Syracuse St., 8th Floor
Denver, CO 80237

DOC # 0228224

11/18/2014 08:02 AM

Official Record

Recording requested by
KINROSS GOLD USA INC

Eureka County - NV

Mike Rebaleati - Recorder

Fee: \$22.50

Page 1 of 1

RPTT:

Recorded By: LH

Book- 573 Page- 0449

The undersigned affirms this document contains no personal information of any person

CERTIFICATE OF LOCATION LODE MINING CLAIM

Kinross Gold U.S.A., Inc. located the LGD 173
Lode Mining Claim in the following quarter sections(s):



<u>1/4</u>	<u>Section</u>	<u>Township</u>	<u>Range</u>	<u>Meridian</u>
NE	36	24 NORTH	50 EAST	MDB&M
SE	36	24 NORTH	50 EAST	MDB&M

In Eureka County, Nevada, on the 2 day of September, 2014.

RECORDER'S STAMP

Name and mailing address of locator is: Kinross Gold U.S.A., Inc.
5075 South Syracuse St., 8th Floor
Denver, CO 80237

The Claim is approximately 1500 feet long and 600 feet wide, such that 10 feet are claimed in an East direction and 1490 feet in a West direction from the point of discovery (monument of location), at which the Notice of Location was posted, together with 300 feet on each side of the monument of location and center line of the Claim. The general course of the lode or vein is from the East to the West direction.

The number, location and markings on each corner monument are as follows:


<u>Location</u>	<u>Markings</u>	<u>Description</u>
No. 1: Northwest Corner	N.W. Corner LGD 173	2" x 2" x 4' wood post
No. 2: Northeast Corner	N.E. Corner LGD 173	2" x 2" x 4' wood post
No. 3: Southeast Corner	S.E. Corner LGD 173	2" x 2" x 4' wood post
No. 4: Southwest Corner	S.W. Corner LGD 173	2" x 2" x 4' wood post

As erected on the ground, each corner monument is marked as described above by scribed metal tags.

The work of location consisted of making a claim map as provided in NRS 517.040. The tie from the claim block to a fixed point is depicted on the location map included with this filing.

Dated: September 17, 2014

Kinross Gold U.S.A., Inc.

By: 
H. H. Tonking, as Agent for Locator

Recorded at the request of and when recorded return to:
Kinross Gold U.S.A., Inc.
Attention: Land Department
5075 South Syracuse St., 8th Floor
Denver, CO 80237

DOC # 0228225

11/18/2014 08:02 AM

Official Record

Recording requested By
KINROSS GOLD USA INC

Eureka County - NV

Mike Rebaleati - Recorder

Fee: \$22.50

Page 1 of 1

RPTT:

Recorded By: LH

Book- 573 Page- 0450

The undersigned affirms this document contains no personal
Information of any person

CERTIFICATE OF LOCATION LODE MINING CLAIM

Kinross Gold U.S.A., Inc. located the LGD 174
Lode Mining Claim in the following quarter sections(s):



<u>1/4</u>	<u>Section</u>	<u>Township</u>	<u>Range</u>	<u>Meridian</u>
NE	36	24 NORTH	50 EAST	MDB&M
SE	36	24 NORTH	50 EAST	MDB&M
NW	31	24 NORTH	51 EAST	MDB&M
SW	31	24 NORTH	51 EAST	MDB&M

In Eureka County, Nevada, on the 2 day of September, 2014.

RECORDER'S STAMP

Name and mailing address of locator is: Kinross Gold U.S.A., Inc.
5075 South Syracuse St., 8th Floor
Denver, CO 80237

The Claim is approximately 1500 feet long and 600 feet wide, such that 1490 feet are claimed in an East direction and 10 feet in a West direction from the point of discovery (monument of location), at which the Notice of Location was posted, together with 300 feet on each side of the monument of location and center line of the Claim. The general course of the lode or vein is from the East to the West direction.

The number, location and markings on each corner monument are as follows:

<u>Location</u>	<u>Markings</u>	<u>Description</u>
No. 1: Northwest Corner	N.W. Corner LGD 174	2" x 2" x 4' wood post
No. 2: Northeast Corner	N.E. Corner LGD 174	2" x 2" x 4' wood post
No. 3: Southeast Corner	S.E. Corner LGD 174	2" x 2" x 4' wood post
No. 4: Southwest Corner	S.W. Corner LGD 174	2" x 2" x 4' wood post

As erected on the ground, each corner monument is marked as described above by scribed metal tags.

The work of location consisted of making a claim map as provided in NRS 517.040. The tie from the claim block to a fixed point is depicted on the location map included with this filing.

Dated: September 17, 2014

Kinross Gold U.S.A., Inc.

By: H. H. Tonking
H. H. Tonking, as Agent for Locator

Recorded at the request of and when recorded return to:
Kinross Gold U.S.A., Inc.
Attention: Land Department
5075 South Syracuse St., 8th Floor
Denver, CO 80237

DOC # 0228226

11/18/2014 08:02 AM
Official Record
Recording requested By
KINROSS GOLD USA INC

Eureka County - NV
Mike Rebaleati - Recorder

Fee: \$22.50 Page 1 of 1
RPTT: Recorded By: LH
Book- 573 Page- 0451

The undersigned affirms this document contains no personal
Information of any person

CERTIFICATE OF LOCATION LODE MINING CLAIM

Kinross Gold U.S.A., Inc. located the LGD 175
Lode Mining Claim in the following quarter sections(s):



<u>1/4</u>	<u>Section</u>	<u>Township</u>	<u>Range</u>	<u>Meridian</u>
SE	36	24 NORTH	50 EAST	MDB&M

In Eureka County, Nevada, on the 2 day of September, 2014.

RECORDER'S STAMP

Name and mailing address of locator is: Kinross Gold U.S.A., Inc.
5075 South Syracuse St., 8th Floor
Denver, CO 80237

The Claim is approximately 1500 feet long and 600 feet wide, such that 10 feet are claimed in an East direction and 1490 feet in a West direction from the point of discovery (monument of location), at which the Notice of Location was posted, together with 300 feet on each side of the monument of location and center line of the Claim. The general course of the lode or vein is from the East to the West direction.

The number, location and markings on each corner monument are as follows:

<u>No.</u>	<u>Location</u>	<u>Markings</u>	<u>Description</u>
No. 1:	Northwest Corner	N.W. Corner LGD 175	2" x 2" x 4' wood post
No. 2:	Northeast Corner	N.E. Corner LGD 175	2" x 2" x 4' wood post
No. 3:	Southeast Corner	S.E. Corner LGD 175	2" x 2" x 4' wood post
No. 4:	Southwest Corner	S.W. Corner LGD 175	2" x 2" x 4' wood post

As erected on the ground, each corner monument is marked as described above by scribed metal tags.

The work of location consisted of making a claim map as provided in NRS 517.040. The tie from the claim block to a fixed point is depicted on the location map included with this filing.

Dated: September 17, 2014

Kinross Gold U.S.A., Inc.

By: [Signature]
H. H. Tonking, as Agent for Locator

Recorded at the request of and when recorded return to:
 Kinross Gold U.S.A., Inc.
 Attention: Land Department
 5075 South Syracuse St., 8th Floor
 Denver, CO 80237

DOC # 0228227

11/18/2014 08:02 AM

Official Record

Recording requested By
 KINROSS GOLD USA INC

Eureka County - NV

Mike Rebaleati - Recorder

Fee: \$22.50 Page 1 of 1
 RPTT: Recorded By: LH
 Book- 573 Page- 0452

The undersigned affirms this document contains no personal
 Information of any person

CERTIFICATE OF LOCATION LODE MINING CLAIM

Kinross Gold U.S.A., Inc. located the LGD 176
 Lode Mining Claim in the following quarter sections(s):



<u>1/4</u>	<u>Section</u>	<u>Township</u>	<u>Range</u>	<u>Meridian</u>
SE	36	24 NORTH	50 EAST	MDB&M
SW	31	24 NORTH	51 EAST	MDB&M

In Eureka County, Nevada, on the 2 day of September, 2014.

RECORDER'S STAMP

Name and mailing address of locator is: Kinross Gold U.S.A., Inc.
 5075 South Syracuse St., 8th Floor
 Denver, CO 80237

The Claim is approximately 1500 feet long and 600 feet wide, such that 1490 feet are claimed in an East direction and 10 feet in a West direction from the point of discovery (monument of location), at which the Notice of Location was posted, together with 300 feet on each side of the monument of location and center line of the Claim. The general course of the lode or vein is from the East to the West direction.

The number, location and markings on each corner monument are as follows:

<u>Location</u>	<u>Markings</u>	<u>Description</u>
No. 1: Northwest Corner	N.W. Corner LGD 176	2" x 2" x 4' wood post
No. 2: Northeast Corner	N.E. Corner LGD 176	2" x 2" x 4' wood post
No. 3: Southeast Corner	S.E. Corner LGD 176	2" x 2" x 4' wood post
No. 4: Southwest Corner	S.W. Corner LGD 176	2" x 2" x 4' wood post

As erected on the ground, each corner monument is marked as described above by scribed metal tags.

The work of location consisted of making a claim map as provided in NRS 517.040. The tie from the claim block to a fixed point is depicted on the location map included with this filing.

Dated: September 17, 2014

Kinross Gold U.S.A., Inc.

By: H. H. Tonking
 H. H. Tonking, as Agent for Locator

Recorded at the request of and when recorded return to:
 Kinross Gold U.S.A., Inc.
 Attention: Land Department
 5075 South Syracuse St., 8th Floor
 Denver, CO 80237

DOC # 0228228

11/18/2014 09:02 AM

Official Record
 Recording requested By
 KINROSS GOLD USA INC

Eureka County - NV
Mike Rebaleati - Recorder

Fee: \$22.50 Page 1 of 1
 RPTT: Recorded By: LH
 Book- 573 Page- 0453

The undersigned affirms this document contains no personal
 Information of any person

CERTIFICATE OF LOCATION LODE MINING CLAIM

Kinross Gold U.S.A., Inc. located the LGD 177
 Lode Mining Claim in the following quarter sections(s):



<u>1/4</u>	<u>Section</u>	<u>Township</u>	<u>Range</u>	<u>Meridian</u>
SE	36	24 NORTH	50 EAST	MDB&M
_____	_____	_____	_____	_____
_____	_____	_____	_____	_____
_____	_____	_____	_____	_____

In Eureka County, Nevada, on the 2 day of September, 2014.

RECORDER'S STAMP

Name and mailing address of locator is: Kinross Gold U.S.A., Inc.
 5075 South Syracuse St., 8th Floor
 Denver, CO 80237

The Claim is approximately 1500 feet long and 600 feet wide, such that 10 feet are claimed in an East direction and 1490 feet in a West direction from the point of discovery (monument of location), at which the Notice of Location was posted, together with 300 feet on each side of the monument of location and center line of the Claim. The general course of the lode or vein is from the East to the West direction.

The number, location and markings on each corner monument are as follows:

<u>No.</u>	<u>Location</u>	<u>Markings</u>	<u>Description</u>
No. 1:	Northwest Corner	N.W. Corner LGD 177	2" x 2" x 4' wood post
No. 2:	Northeast Corner	N.E. Corner LGD 177	2" x 2" x 4' wood post
No. 3:	Southeast Corner	S.E. Corner LGD 177	2" x 2" x 4' wood post
No. 4:	Southwest Corner	S.W. Corner LGD 177	2" x 2" x 4' wood post

As erected on the ground, each corner monument is marked as described above by scribed metal tags.

The work of location consisted of making a claim map as provided in NRS 517.040. The tie from the claim block to a fixed point is depicted on the location map included with this filing.

Dated: September 17, 2014

Kinross Gold U.S.A., Inc.

By: H. H. Tonking
 H. H. Tonking, as Agent for Locator

Recorded at the request of and when recorded return to:
Kinross Gold U.S.A., Inc.
Attention: Land Department
5075 South Syracuse St., 8th Floor
Denver, CO 80237

DOC # 0228229

11/18/2014 08:02 AM

Official Record

Recording requested By
KINROSS GOLD USA INC

Eureka County - NV

Mike Rebaleati - Recorder

Fee: \$22.50

Page 1 of 1

RPTT:

Recorded By: LH

Book- 573 Page- 0454

The undersigned affirms this document contains no personal
Information of any person

CERTIFICATE OF LOCATION LODE MINING CLAIM

Kinross Gold U.S.A., Inc. located the LGD 178
Lode Mining Claim in the following quarter sections(s):



0228229

<u>1/4</u>	<u>Section</u>	<u>Township</u>	<u>Range</u>	<u>Meridian</u>
SE	36	24 NORTH	50 EAST	MDB&M
SW	31	24 NORTH	51 EAST	MDB&M

In Eureka County, Nevada, on the 2 day of September, 2014.

RECORDER'S STAMP

Name and mailing address of locator is: Kinross Gold U.S.A., Inc.
5075 South Syracuse St., 8th Floor
Denver, CO 80237

The Claim is approximately 1500 feet long and 600 feet wide, such that 1490 feet are claimed in an East direction and 10 feet in a West direction from the point of discovery (monument of location), at which the Notice of Location was posted, together with 300 feet on each side of the monument of location and center line of the Claim. The general course of the lode or vein is from the East to the West direction.

The number, location and markings on each corner monument are as follows:

<u>Location</u>	<u>Markings</u>	<u>Description</u>
No. 1: Northwest Corner	N.W. Corner LGD 178	2" x 2" x 4' wood post
No. 2: Northeast Corner	N.E. Corner LGD 178	2" x 2" x 4' wood post
No. 3: Southeast Corner	S.E. Corner LGD 178	2" x 2" x 4' wood post
No. 4: Southwest Corner	S.W. Corner LGD 178	2" x 2" x 4' wood post

As erected on the ground, each corner monument is marked as described above by scribed metal tags.

The work of location consisted of making a claim map as provided in NRS 517.040. The tie from the claim block to a fixed point is depicted on the location map included with this filing.

Dated: September 17, 2014

Kinross Gold U.S.A., Inc.

By: H. H. Tonking
H. H. Tonking, as Agent for Locator

Recorded at the request of and when recorded return to:
Kinross Gold U.S.A., Inc.
Attention: Land Department
5075 South Syracuse St., 8th Floor
Denver, CO 80237

DOC # 0228230

11/18/2014 09:02 AM

Official Record
Recording requested By
KINROSS GOLD USA INC

Eureka County - NV
Mike Rebaleati - Recorder

Fee: \$22.50 Page 1 of 1
RPT: Recorded By: LH
Book- 573 Page- 0455

The undersigned affirms this document contains no personal
Information of any person

CERTIFICATE OF LOCATION LODE MINING CLAIM

Kinross Gold U.S.A., Inc. located the LGD 179
Lode Mining Claim in the following quarter sections(s):



<u>1/4</u>	<u>Section</u>	<u>Township</u>	<u>Range</u>	<u>Meridian</u>
SE	36	24 NORTH	50 EAST	MDB&M
_____	_____	_____	_____	_____
_____	_____	_____	_____	_____

In Eureka County, Nevada, on the 2 day of September, 2014.

RECORDER'S STAMP

Name and mailing address of locator is: Kinross Gold U.S.A., Inc.
5075 South Syracuse St., 8th Floor
Denver, CO 80237

The Claim is approximately 1500 feet long and 600 feet wide, such that 10 feet are claimed in an East direction and 1490 feet in a West direction from the point of discovery (monument of location), at which the Notice of Location was posted, together with 300 feet on each side of the monument of location and center line of the Claim. The general course of the lode or vein is from the East to the West direction.

The number, location and markings on each corner monument are as follows:

<u>Location</u>	<u>Markings</u>	<u>Description</u>
No. 1: Northwest Corner	N.W. Corner LGD 179	2" x 2" x 4' wood post
No. 2: Northeast Corner	N.E. Corner LGD 179	2" x 2" x 4' wood post
No. 3: Southeast Corner	S.E. Corner LGD 179	2" x 2" x 4' wood post
No. 4: Southwest Corner	S.W. Corner LGD 179	2" x 2" x 4' wood post

As erected on the ground, each corner monument is marked as described above by scribed metal tags.

The work of location consisted of making a claim map as provided in NRS 517.040. The tie from the claim block to a fixed point is depicted on the location map included with this filing.

Dated: September 17, 2014

Kinross Gold U.S.A., Inc.

By: H. H. Tonking
H. H. Tonking, as Agent for Locator

Recorded at the request of and when recorded return to:
Kinross Gold U.S.A., Inc.
Attention: Land Department
5075 South Syracuse St., 8th Floor
Denver, CO 80237

DOC # 0228231

11/18/2014

08:02 AM

Official Record

Recording requested by
KINROSS GOLD USA INC

Eureka County - NV

Mike Rebaleati - Recorder

Fee: \$22.50

Page 1 of 1

RPTT:

Recorded By: LH

Book- 573 Page- 0456

The undersigned affirms this document contains no personal
Information of any person

CERTIFICATE OF LOCATION LODE MINING CLAIM

Kinross Gold U.S.A., Inc. located the LGD 180
Lode Mining Claim in the following quarter sections(s):



0228231

<u>1/4</u>	<u>Section</u>	<u>Township</u>	<u>Range</u>	<u>Meridian</u>
SE	36	24 NORTH	50 EAST	MDB&M
SW	31	24 NORTH	51 EAST	MDB&M

In Eureka County, Nevada, on the 2 day of September, 2014.

RECORDER'S STAMP

Name and mailing address of locator is: Kinross Gold U.S.A., Inc.
5075 South Syracuse St., 8th Floor
Denver, CO 80237

The Claim is approximately 1500 feet long and 600 feet wide, such that 1490 feet are claimed in an East direction and 10 feet in a West direction from the point of discovery (monument of location), at which the Notice of Location was posted, together with 300 feet on each side of the monument of location and center line of the Claim. The general course of the lode or vein is from the East to the West direction.

The number, location and markings on each corner monument are as follows:

<u>No.</u>	<u>Location</u>	<u>Markings</u>	<u>Description</u>
No. 1:	Northwest Corner	N.W. Corner LGD 180	2" x 2" x 4' wood post
No. 2:	Northeast Corner	N.E. Corner LGD 180	2" x 2" x 4' wood post
No. 3:	Southeast Corner	S.E. Corner LGD 180	2" x 2" x 4' wood post
No. 4:	Southwest Corner	S.W. Corner LGD 180	2" x 2" x 4' wood post

As erected on the ground, each corner monument is marked as described above by scribed metal tags.

The work of location consisted of making a claim map as provided in NRS 517.040. The tie from the claim block to a fixed point is depicted on the location map included with this filing.

Dated: September 17, 2014

Kinross Gold U.S.A., Inc.

By: H. H. Tonking
H. H. Tonking, as Agent for Locator

Recorded at the request of and when recorded return to:
Kinross Gold U.S.A., Inc.
Attention: Land Department
5075 South Syracuse St., 8th Floor
Denver, CO 80237

DOC # 0228232

11/18/2014 08:02 AM

Official Record

Recording requested By
KINROSS GOLD USA INC

Eureka County - NV

Mike Rebaleati - Recorder

Fee: \$22.50

Page 1 of 1

RPTT:

Recorded By: LH

Book- 573 Page- 0457

The undersigned affirms this document contains no personal
Information of any person

CERTIFICATE OF LOCATION LODE MINING CLAIM

Kinross Gold U.S.A., Inc. located the LGD 181
Lode Mining Claim in the following quarter sections(s):



<u>1/4</u>	<u>Section</u>	<u>Township</u>	<u>Range</u>	<u>Meridian</u>
SE	36	24 NORTH	50 EAST	MDB&M
NE	6	23 NORTH	51 EAST	MDB&M

In Eureka County, Nevada, on the 2 day of September, 2014.

RECORDER'S STAMP

Name and mailing address of locator is: Kinross Gold U.S.A., Inc.
5075 South Syracuse St., 8th Floor
Denver, CO 80237

The Claim is approximately 1500 feet long and 600 feet wide, such that 10 feet are claimed in an East direction and 1490 feet in a West direction from the point of discovery (monument of location), at which the Notice of Location was posted, together with 300 feet on each side of the monument of location and center line of the Claim. The general course of the lode or vein is from the East to the West direction.

The number, location and markings on each corner monument are as follows:

<u>No.</u>	<u>Location</u>	<u>Markings</u>	<u>Description</u>
No. 1:	Northwest Corner	N.W. Corner LGD 181	2" x 2" x 4' wood post
No. 2:	Northeast Corner	N.E. Corner LGD 181	2" x 2" x 4' wood post
No. 3:	Southeast Corner	S.E. Corner LGD 181	2" x 2" x 4' wood post
No. 4:	Southwest Corner	S.W. Corner LGD 181	2" x 2" x 4' wood post

As erected on the ground, each corner monument is marked as described above by scribed metal tags.

The work of location consisted of making a claim map as provided in NRS 517.040. The tie from the claim block to a fixed point is depicted on the location map included with this filing.

Dated: September 17, 2014

Kinross Gold U.S.A., Inc.

By: H. H. Tonking
H. H. Tonking, as Agent for Locator

Recorded at the request of and when recorded return to:
Kinross Gold U.S.A., Inc.
Attention: Land Department
5075 South Syracuse St., 8th Floor
Denver, CO 80237

DOC # 0228233

11/18/2014 08:02 AM

Official Record

Recording requested By
KINROSS GOLD USA INC

Eureka County - NV

Mike Rebaleati - Recorder

Fee: \$22.50

Page 1 of 1

RPTT:

Recorded By: LH

Book- 573 Page- 0458

The undersigned affirms this document contains no personal
Information of any person

CERTIFICATE OF LOCATION LODE MINING CLAIM

Kinross Gold U.S.A., Inc. located the LGD 182
Lode Mining Claim in the following quarter sections(s):



0228233

<u>1/4</u>	<u>Section</u>	<u>Township</u>	<u>Range</u>	<u>Meridian</u>
SE	36	24 NORTH	50 EAST	MDB&M
SW	31	24 NORTH	51 EAST	MDB&M
NE	6	23 NORTH	51 EAST	MDB&M
NW	5	23 NORTH	51 EAST	MDB&M

In Eureka County, Nevada, on the 2 day of September, 2014.

RECORDER'S STAMP

Name and mailing address of locator is: Kinross Gold U.S.A., Inc.
5075 South Syracuse St., 8th Floor
Denver, CO 80237

The Claim is approximately 1500 feet long and 600 feet wide, such that 1490 feet are claimed in an East direction and 10 feet in a West direction from the point of discovery (monument of location), at which the Notice of Location was posted, together with 300 feet on each side of the monument of location and center line of the Claim. The general course of the lode or vein is from the East to the West direction.

The number, location and markings on each corner monument are as follows:

	<u>Location</u>	<u>Markings</u>	<u>Description</u>
No. 1:	Northwest Corner	N.W. Corner LGD 182	2" x 2" x 4' wood post
No. 2:	Northeast Corner	N.E. Corner LGD 182	2" x 2" x 4' wood post
No. 3:	Southeast Corner	S.E. Corner LGD 182	2" x 2" x 4' wood post
No. 4:	Southwest Corner	S.W. Corner LGD 182	2" x 2" x 4' wood post

As erected on the ground, each corner monument is marked as described above by scribed metal tags.

The work of location consisted of making a claim map as provided in NRS 517.040. The tie from the claim block to a fixed point is depicted on the location map included with this filing.

Dated: September 17, 2014

Kinross Gold U.S.A., Inc.

By: [Signature]
H. H. Tonking, as Agent for Locator

Recorded at the request of and when recorded return to:
Kinross Gold U.S.A., Inc.
Attention: Land Department
5075 South Syracuse St., 8th Floor
Denver, CO 80237

DOC # 0228234

11/18/2014 08:02 AM

Official Record

Recording requested by
KINROSS GOLD USA INC

Eureka County - NV

Mike Rebaleati - Recorder

Fee: \$22.50

Page 1 of 1

RPTT:

Recorded By: LH

Book- 573 Page- 0459

The undersigned affirms this document contains no personal
Information of any person

CERTIFICATE OF LOCATION LODE MINING CLAIM

Kinross Gold U.S.A., Inc. located the LGD 183
Lode Mining Claim in the following quarter sections(s):



0228234

<u>1/4</u>	<u>Section</u>	<u>Township</u>	<u>Range</u>	<u>Meridian</u>
NE	6	23 NORTH	51 EAST	MDB&M

In Eureka County, Nevada, on the 2 day of September, 2014.

RECORDER'S STAMP

Name and mailing address of locator is: Kinross Gold U.S.A., Inc.
5075 South Syracuse St., 8th Floor
Denver, CO 80237

The Claim is approximately 1500 feet long and 600 feet wide, such that 10 feet are claimed in an East direction and 1490 feet in a West direction from the point of discovery (monument of location), at which the Notice of Location was posted, together with 300 feet on each side of the monument of location and center line of the Claim. The general course of the lode or vein is from the East to the West direction.

The number, location and markings on each corner monument are as follows:

<u>No.</u>	<u>Location</u>	<u>Markings</u>	<u>Description</u>
No. 1:	Northwest Corner	N.W. Corner LGD 183	2" x 2" x 4' wood post
No. 2:	Northeast Corner	N.E. Corner LGD 183	2" x 2" x 4' wood post
No. 3:	Southeast Corner	S.E. Corner LGD 183	2" x 2" x 4' wood post
No. 4:	Southwest Corner	S.W. Corner LGD 183	2" x 2" x 4' wood post

As erected on the ground, each corner monument is marked as described above by scribed metal tags.

The work of location consisted of making a claim map as provided in NRS 517.040. The tie from the claim block to a fixed point is depicted on the location map included with this filing.

Dated: September 17, 2014

Kinross Gold U.S.A., Inc.

By: H. H. Tonking
H. H. Tonking, as Agent for Locator

Recorded at the request of and when recorded return to:
Kinross Gold U.S.A., Inc.
Attention: Land Department
5075 South Syracuse St., 8th Floor
Denver, CO 80237

DOC # 0228235

11/18/2014 08:02 AM

Official Record

Recording requested By
KINROSS GOLD USA INC

Eureka County - NV

Mike Rebaleati - Recorder

Fee: \$22.50

Page 1 of 1

RPTT:

Recorded By: LH

Book- 573 Page- 0460

The undersigned affirms this document contains no personal
Information of any person

CERTIFICATE OF LOCATION LODE MINING CLAIM

Kinross Gold U.S.A., Inc. located the LGD 184
Lode Mining Claim in the following quarter sections(s):



<u>1/4</u>	<u>Section</u>	<u>Township</u>	<u>Range</u>	<u>Meridian</u>
NE	6	23 NORTH	51 EAST	MDB&M
NW	5	23 NORTH	51 EAST	MDB&M

In Eureka County, Nevada, on the 2 day of September, 2014.

RECORDER'S STAMP

Name and mailing address of locator is: Kinross Gold U.S.A., Inc.
5075 South Syracuse St., 8th Floor
Denver, CO 80237

The Claim is approximately 1500 feet long and 600 feet wide, such that 1490 feet are claimed in an East direction and 10 feet in a West direction from the point of discovery (monument of location), at which the Notice of Location was posted, together with 300 feet on each side of the monument of location and center line of the Claim. The general course of the lode or vein is from the East to the West direction.

The number, location and markings on each corner monument are as follows:

	<u>Location</u>	<u>Markings</u>	<u>Description</u>
No. 1:	Northwest Corner	N.W. Corner LGD 184	2" x 2" x 4' wood post
No. 2:	Northeast Corner	N.E. Corner LGD 184	2" x 2" x 4' wood post
No. 3:	Southeast Corner	S.E. Corner LGD 184	2" x 2" x 4' wood post
No. 4:	Southwest Corner	S.W. Corner LGD 184	2" x 2" x 4' wood post

As erected on the ground, each corner monument is marked as described above by scribed metal tags.

The work of location consisted of making a claim map as provided in NRS 517.040. The tie from the claim block to a fixed point is depicted on the location map included with this filing.

Dated: September 17, 2014

Kinross Gold U.S.A., Inc.

By: H. H. Tonking
H. H. Tonking, as Agent for Locator

Recorded at the request of and when recorded return to:
Kinross Gold U.S.A., Inc.
Attention: Land Department
5075 South Syracuse St., 8th Floor
Denver, CO 80237

DOC # 0228236

11/18/2014 08:02 AM
Official Record
Recording requested By
KINROSS GOLD USA INC

Eureka County - NV
Mike Rebaleati - Recorder

Fee \$22.50 Page 1 of 1
RPTT: Recorded By: LH
Book- 573 Page- 0461

The undersigned affirms this document contains no personal
Information of any person

CERTIFICATE OF LOCATION LODE MINING CLAIM

Kinross Gold U.S.A., Inc. located the LGD 185
Lode Mining Claim in the following quarter sections(s):



<u>1/4</u>	<u>Section</u>	<u>Township</u>	<u>Range</u>	<u>Meridian</u>
NE	6	23 NORTH	51 EAST	MDB&M
_____	_____	_____	_____	_____
_____	_____	_____	_____	_____
_____	_____	_____	_____	_____

In Eureka County, Nevada, on the 2 day of September, 2014.

RECORDER'S STAMP

Name and mailing address of locator is: Kinross Gold U.S.A., Inc.
5075 South Syracuse St., 8th Floor
Denver, CO 80237

The Claim is approximately 1500 feet long and 600 feet wide, such that 10 feet are claimed in an East direction and 1490 feet in a West direction from the point of discovery (monument of location), at which the Notice of Location was posted, together with 300 feet on each side of the monument of location and center line of the Claim. The general course of the lode or vein is from the East to the West direction.

The number, location and markings on each corner monument are as follows:


<u>Location</u>	<u>Markings</u>	<u>Description</u>
No. 1: Northwest Corner	N.W. Corner LGD 185	2" x 2" x 4' wood post
No. 2: Northeast Corner	N.E. Corner LGD 185	2" x 2" x 4' wood post
No. 3: Southeast Corner	S.E. Corner LGD 185	2" x 2" x 4' wood post
No. 4: Southwest Corner	S.W. Corner LGD 185	2" x 2" x 4' wood post

As erected on the ground, each corner monument is marked as described above by scribed metal tags.

The work of location consisted of making a claim map as provided in NRS 517.040. The tie from the claim block to a fixed point is depicted on the location map included with this filing.

Dated: September 17, 2014

Kinross Gold U.S.A., Inc.

By: 
H. H. Tonking, as Agent for Locator

Recorded at the request of and when recorded return to:
Kinross Gold U.S.A., Inc.
Attention: Land Department
5075 South Syracuse St., 8th Floor
Denver, CO 80237

DOC # 0228237

11/18/2014 08:02 AM

Official Record

Recording requested By
KINROSS GOLD USA INC

Eureka County - NV

Mike Rebaleati - Recorder

Fee: \$22.50

Page 1 of 1

RPTT:

Recorded By: LH

Book- 573 Page- 0462

The undersigned affirms this document contains no personal information of any person

CERTIFICATE OF LOCATION LODE MINING CLAIM

Kinross Gold U.S.A., Inc. located the LGD 186
Lode Mining Claim in the following quarter sections(s):



0228237

<u>1/4</u>	<u>Section</u>	<u>Township</u>	<u>Range</u>	<u>Meridian</u>
NE	6	23 NORTH	51 EAST	MDB&M
NW	5	23 NORTH	51 EAST	MDB&M

In Eureka County, Nevada, on the 2 day of September, 2014.

RECORDER'S STAMP

Name and mailing address of locator is: Kinross Gold U.S.A., Inc.
5075 South Syracuse St., 8th Floor
Denver, CO 80237

The Claim is approximately 1500 feet long and 600 feet wide, such that 1490 feet are claimed in an East direction and 10 feet in a West direction from the point of discovery (monument of location), at which the Notice of Location was posted, together with 300 feet on each side of the monument of location and center line of the Claim. The general course of the lode or vein is from the East to the West direction.

The number, location and markings on each corner monument are as follows:


	<u>Location</u>	<u>Markings</u>	<u>Description</u>
No. 1:	Northwest Corner	N.W. Corner LGD 186	2" x 2" x 4' wood post
No. 2:	Northeast Corner	N.E. Corner LGD 186	2" x 2" x 4' wood post
No. 3:	Southeast Corner	S.E. Corner LGD 186	2" x 2" x 4' wood post
No. 4:	Southwest Corner	S.W. Corner LGD 186	2" x 2" x 4' wood post

As erected on the ground, each corner monument is marked as described above by scribed metal tags.

The work of location consisted of making a claim map as provided in NRS 517.040. The tie from the claim block to a fixed point is depicted on the location map included with this filing.

Dated: September 17, 2014

Kinross Gold U.S.A., Inc.

By: 
H. H. Tonking, as Agent for Locator